

Public/Educational TV Stations

Personnel, Facilities and Other Data as of September 1988
Including Call Letters and Addresses of Commercially Operated Outlets
Plus CP Holders Reported Due to Operate by Late 1988.

ALABAMA

WBIQ

Birmingham

Ch. 10

Licensee: Alabama Educational Television Commission, 2112 11th Ave. S, Birmingham, AL 35205.

Studios: 2101 Magnolia Ave., Birmingham, AL 35205; Auburn University; University of Alabama; APT Telecommunications Center-Montgomery; Huntsville Public Schools ETV Center; Alabama A&M University.

Mailing Address: 2101 Magnolia Ave., Birmingham, AL 35205.

Telephone: 205-328-8756; 205-322-4359.

Technical Facilities: Channel No. 10 (192-198 MHz). Authorized power: 316-kw visual, 31.6-kw aural. Antenna: 1325-ft. above av. terrain, 956-ft. above ground, 1963-ft. above sea level.

Latitude	33°	29'	19''
Longitude	86°	47'	58''

Transmitter: 1716 Valley View Dr., Birmingham.

Satellite Earth Stations: 2 in operation; Collins, 10-meter; Collins receivers.

News Service: PBS.

Ownership: State of Alabama. Dr. John Mosley, Jacob Walker Jr., Terri McLain, Bertha Roberts, Thomas Jackson, Dr. Danetta Thorton, directors.

Began Operation: April 28, 1955.

Represented (legal): Hogan & Hartson.

Personnel:

SKIP HINTON, general manager.
SAM MATTHEWS, assistant general manager.
JAMES FOLEY, engineering & technical director.
JOE TERRY, news director.
HENRY BONNER, director for programming.
MARION SEWELL, finance director.
ROBERT SCOTT ADAMS, director of public information.
TRISHA REEDER, assistant program manager.
PRICE BROUGHTON, marketing director.

WIIQ

Demopolis

Ch. 41

Licensee: Alabama Educational Television Commission.

Studio: See WBIQ, Birmingham.

Telephone: 205-289-1927.

Technical Facilities: Channel No. 41 (632-638 MHz). Authorized power: 447-kw visual, 44.7-kw aural. Antenna: 1080-ft. above av. terrain, 997-ft. above ground, 1259-ft. above sea level.

Latitude	32°	22'	01''
Longitude	87°	52'	03''

Transmitter: 6.2-mi. NW of Linden, AL.

Ownership: State of Alabama.

Began Operation: September 13, 1970.

Personnel: See WBIQ, Birmingham.

WDIQ

Dozier

Ch. 2

Licensee: Alabama Educational Television Commission.

Studio: See WBIQ, Birmingham.

Telephone: 205-496-3631.

Technical Facilities: Channel No. 2 (54-60 MHz). Authorized power: 100-kw visual, 10-kw aural. Antenna: 695-ft. above av. terrain, 566-ft. above ground, 1052-ft. above sea level.

Latitude	31°	33'	16''
Longitude	86°	23'	32''

Transmitter: Mervillis Mill Rd.

Ownership: State of Alabama.

Began Operation: August 8, 1956.

Personnel: See WBIQ, Birmingham.

WFIQ

Florence

Ch. 36

Licensee: Alabama Educational Television Commission.

Studio: See WBIQ, Birmingham.

Telephone: 205-332-4422.

Technical Facilities: Channel No. 36 (602-608 MHz). Authorized power: 589-kw visual, 58.9-kw aural. Antenna: 760-ft. above av. terrain, 538-ft. above ground, 1476-ft. above sea level.

Latitude	34°	34'	48''
Longitude	87°	46'	28''

Transmitter: 1.8-mi. N of Jonesboro.

Ownership: State of Alabama.

Began Operation: August 9, 1967.

Personnel: See WBIQ, Birmingham.

WHIQ

Huntsville

Ch. 25

Licensee: Alabama Educational Television Commission.

Studio: See WBIQ, Birmingham.

Telephone: 205-536-8450.

Technical Facilities: Channel No. 25 (536-542 MHz). Authorized power: 631-kw visual, 126-kw aural. Antenna: 1173-ft. above av. terrain, 339-ft. above ground, 1962-ft. above sea level.

Latitude	34°	44'	16''
Longitude	86°	32'	02''

Transmitter: 706 Reed Dr.

Ownership: State of Alabama.
Began Operation: November 15, 1965.
Personnel: See WBIQ, Birmingham.

WGIQ

Louisville
 Ch. 43

Licensee: Alabama Educational Television Commission.
Studio: See WBIQ, Birmingham.
Telephone: 205-775-8846.
Technical Facilities: Channel No. 43 (644-650 MHz). Authorized power: 708-kw visual, 70.8-kw aural. Antenna: 940-ft. above av. terrain, 795-ft. above ground, 1400-ft. above sea level.

Latitude	31°	44'	00''
Longitude	85°	25'	46''

Transmitter: 0.4-mi. W of Texasville, AL.
Ownership: State of Alabama.
Began Operation: September 9, 1968.
Personnel: See WBIQ, Birmingham.

WEIQ

Mobile
 Ch. 42

Licensee: Alabama Educational Television Commission.
Studio: See WBIQ, Birmingham.
Telephone: 205-438-9656.
Technical Facilities: Channel No. 42 (638-644 MHz). Authorized power: 1170-kw visual, 117-kw aural. Antenna: 600-ft. above av. terrain, 543-ft. above ground, 702-ft. above sea level.

Latitude	30°	39'	33''
Longitude	87°	53'	33''

Transmitter: Near Spanish Fort, 0.6-mi. S of U.S. Hwy. 31.
Ownership: State of Alabama.
Began Operation: November 18, 1964.
Personnel: See WBIQ, Birmingham.

WAIQ

Montgomery
 Ch. 26

Licensee: Alabama Educational Television Commission.
Studio: See WBIQ, Birmingham.
Telephone: 205-832-6900.
Technical Facilities: Channel No. 26 (542-548 MHz). Authorized power: 1420-kw max. visual, 22.9-kw aural. Antenna: 600-ft. above av. terrain, 787-ft. above ground, 527-ft. above sea level.

Latitude	32°	22'	52''
Longitude	86°	17'	30''

Transmitter: Patterson Field, 1300 Upper Wetumpka Rd., Montgomery.
Ownership: State of Alabama.
Began Operation: December 18, 1962.
Personnel: See WBIQ, Birmingham.

WCIQ

Mount Cheaha State Park
 Ch. 7

Licensee: Alabama Educational Television Commission.
Studio: See WBIQ, Birmingham.
Technical Facilities: Channel No. 7 (174-180 MHz). Authorized power: 316-kw visual, 31.6-kw aural. Antenna: 2000-ft. above av. terrain, 574-ft. above ground, 2981-ft. above sea level.

Latitude	33°	29'	06''
Longitude	85°	48'	32''

Transmitter: Mount Cheaha, near Munford.
Ownership: State of Alabama.
Began Operation: January 7, 1955.
Personnel: See WBIQ, Birmingham.

ALASKA

KAKM

Anchorage
 Ch. 7

Licensee: Alaska Public Television Inc., 2677 Providence Dr., Anchorage, AK 99508.
Studio: 2677 Providence Drive, Anchorage, AK 99508.
Telephone: 907-563-7070.
Technical Facilities: Channel No. 7 (174-180 MHz). Authorized power: 163-kw max. visual, 15.63-kw aural. Antenna: 761-ft. above av. terrain, 7733-ft. above ground, 889-ft. above sea level.

Latitude	61°	25'	22''
Longitude	149°	52'	20''

Transmitter: Mile 2, Mackenzie Rd.
Satellite Earth Station: Collins, 10-meter.
Ownership: Non-profit corporation.
Began Operation: May 7, 1975.
Represented (legal): Dow, Lohnes & Albertson.

Personnel:
 ELMO SACKETT, general manager.
 FRANK MENGEL, chief engineer.
 DICK ENDERS, program manager.
 JANETTE HORVAT, business manager.
 GORDON BOLAR, development director.
 JAMES V. ALEXANDER, production manager.

KYUK-TV

Bethel
 Ch. 4

Licensee: Bethel Broadcasting Inc., Box 468, Bethel, AK 99559.
Studio: Bethel, AK 99559.
Telephone: 907-543-3131.
Technical Facilities: Channel No. 4 (66-72 MHz). Authorized power: 4.67-kw visual, 1.16-kw aural. Antenna: 200-ft. above av. terrain, 255-ft. above ground, 280-ft. above sea level.

Latitude	60°	47'	33''
Longitude	161°	46'	22''

Transmitter: 640 Radio St.
Satellite Earth Station: Collins, 10-meter; Collins, Rockwell receivers.

Public/ETV Stations—Alaska

AM Affiliate: KYUK, 5-kw, 580 kHz.

News Service: AP.

Ownership: Bethel Bcstg. Inc. Myron Nanney, pres. Also operates translators serving south-western Alaska.

Began Operation: September 14, 1972.

Represented (legal): Wilkinson, Barker, Knauer & Quinn.

Personnel:

JERRY BRIGHAM, general manager.
BRAD HUMELSINE, chief engineer.
KIM McDONALD, program director.
JOHN McDONALD, production manager.

KUAC-TV

Fairbanks

Ch. 9

Licensee: University of Alaska, KUAC, Fairbanks, AK 99775-1420.

Studio: Univ. of Alaska, Theatre Bldg., Fairbanks, AK 99775-1420.

Telephone: 907-474-7491.

Technical Facilities: Channel No. 9 (186-192 MHz). Authorized power: 46.6-kw visual, 8.33-kw aural. Antenna: 500-ft. above av. terrain, 151-ft. above ground, 1451-ft. above sea level.

Latitude	64°	54'	42''
Longitude	147°	46'	38''

Transmitter: Ridge approx. 1-mi. N of Farmers Loop Rd., 4.5-mi. from Fairbanks.

Satellite Earth Stations: 2 in operation; Collins, 10-meter; Collins receivers.

FM Affiliate: KUAC-FM, 10.5-kw, 104.7 MHz (No. 284), 440-ft.

News Services: AP, APRN, NPR.

Ownership: University of Alaska.

Began Operation: December 22, 1971.

Represented (legal): Cohn & Marks.

Personnel:

BRUCE SMITH, general manager.
DAVID L. WALSTAD, engineering director.
JOHN REISINGER, chief engineer.
GREG RUFF, program director.
ARLYS WESTFALL, business manager.
ANN DEHNER, marketing director.

KTOO-TV

Juneau

Ch. 3

Licensee: Capital Community Bcstg. Inc., 224 Fourth St., Juneau, AK 99801.

Studio: 224 Fourth St., Juneau, AK 99801.

Telephone: 907-586-1670.

Technical Facilities: Channel No. 3 (60-66 MHz). Authorized power: 2.4-kw visual, 0.49-kw aural. Antenna: Minus 1016-ft. above av. terrain, 259-ft. above ground, 308-ft. above sea level.

Latitude	58°	18'	03.80''
Longitude	134°	25'	21.30''

Transmitter: Federal Bldg., 9th & Glacier Ave., Juneau.

Satellite Earth Station: Collins, 10-meter.

FM Affiliate: KTOO-FM, 2.4-kw, 104.3 MHz (No. 282).

News Service: AP.

Ownership: Non-profit corp. Ernie Mueller, chmn.; Sioux Plummer, vice chmn.; Kate Tesar, treas.; Tony Mallot & Annabel Lund, members.

Began Operation: October 1, 1978.

A-1240

Represented (legal): Cohn & Marks.

Personnel:

PETER A. FRID, president & general manager.
SIOUX PLUMMER, vice chairman.
BILL LEGERE, vice president.
ANNABELLE LUND, treasurer.
JOE AXFORD, chief engineer.
JAMES MAHAN, production director.
JIM SLOCUM, senior accountant.
BETSY BRENNEMAN, program director.

ARIZONA

KAET

Phoenix

Ch. 8

Licensee: Arizona Board of Regents, Arizona State University, Tempe, AZ 85287.

Studio: Stauffer Communications Arts Bldg., Tempe, AZ 85281.

Telephone: 602-965-3506.

Technical Facilities: Channel No. 8 (180-186 MHz). Authorized power: 316-kw visual, 47.4-kw aural. Antenna: 1756-ft. above av. terrain, 308-ft. above ground, 2953-ft. above sea level.

Latitude	33°	20'	00''
Longitude	112°	03'	49''

Transmitter: South Mountain, 5-mi. S of Phoenix.

Multichannel TV Sound: Stereo and separate audio program.

Satellite Earth Stations: Transmit/receive Collins, 10-meter; Simulstat, 5-meter; Collins, Micro-dyne receivers.

Ownership: Arizona State U. for the Board of Regents.

Began Operation: January 30, 1961.

Represented (legal): Schwartz, Woods & Miller.

Personnel:

CHARLES R. ALLEN, general manager.
LEE FRISCHKNECHT, assistant general manager.
DAN DURRENBERGER, station manager.
MARY PREUSS, operations manager.
MICHAEL THOMSEN, telecommunications manager.
BETH VERSHURE, program manager.
GLENN TURNER, business manager.
PATRICIA A. MILLER, school service manager.
JOSEPH J. MANNING, engineering manager.
JOHN F. LANG II, development director.
BARBARA MAACK, manager, creative services.
MICHAEL WONG, news director.

KUAS-TV

Tucson

Ch. 27

Licensee: Arizona Board of Regents, U. of Arizona, Tucson, AZ 85721.

Studio: Modern Languages Bldg., U. of AZ, Tucson, AZ 85721.

Telephone: 602-621-7365.

Technical Facilities: Channel No. 27 (548-554 MHz). Authorized power: 30.2-kw max. visual, 3.0-kw max. aural. Antenna: 573-ft. above av. terrain, 30-ft. above ground, 3125-ft. above sea level.

Latitude	32°	12'	53''
Longitude	111°	00'	21''

Transmitter: Tumamoc Hill, Tucson.

Ownership: U. of Arizona.

Began Operation: July 18, 1988.

Represented (legal): Dow, Lohnes & Albertson.

Personnel:

W. BOYD ROONEY, general manager.
TOM BOONE, chief engineer.

KUAT-TV

Tucson

Ch. 6

Licensee: Arizona Board of Regents, U. of Arizona, Modern Languages Bldg., Tucson, AZ 85721.

Studio: Modern Languages Bldg., Univ. of Arizona, Tucson, AZ 85721.

Telephone: 602-621-5828.

Technical Facilities: Channel No. 6 (82-88 MHz). Authorized power: 35.5-kw visual, 3.55-kw aural. Antenna: 3635-ft. above av. terrain, 192-ft. above ground, 8722-ft. above sea level.

Latitude	32°	24'	55''
Longitude	110°	42'	54''

Transmitter: Mt. Bigelow, 18-mi. NE of Tucson.

Multichannel TV Sound: Stereo.

Satellite Earth Station: Collins, 10-meter; Rockwell, Scientific-Atlanta receivers.

AM Affiliate: KUAT, 50-kw, 1550 kHz.

FM Affiliate: KUAT-FM, 12.5-kw, 90.5 MHz (No. 213), 3580-ft.

Ownership: University of Arizona. Dr. Henry Koffler, pres.

Began Operation: March 8, 1959.

Represented (legal): Dow, Lohnes & Albertson.

Personnel:

W. BOYD ROONEY, general manager.
DONALD BURGESS, assistant general manager & director of programming.
RON STEWART, director of engineering.
DORIS GRDOM, development manager.
OLIVIA SMITH, program manager.
FRAN SHERLOCK, production manager.

ARKANSAS

KETG

Arkadelphia

Ch. 9

Licensee: Arkansas ETV Commission, 350 S. Donaghey St., Box 1250, Conway, AR 72032.

Studio: See KETS, Little Rock.

Technical Facilities: Channel No. 9 (186-192 MHz). Authorized power: 316-kw visual, 31.6-kw aural. Antenna: 1066-ft. above av. terrain, 1110-ft. above ground, 1340-ft. above sea level.

Latitude	33°	54'	26''
Longitude	93°	06'	46''

Transmitter: 2-mi. SE of Gurdon, AR.

Satellite Earth Stations: In operation.

Ownership: Arkansas ETV Commission.

Began Operation: October 2, 1976.

Personnel: See KETS, Little Rock.

1989 Edition

KAFT

Fayetteville

Ch. 13

Licensee: Arkansas ETV Commission, 350 S. Donaghey St., Box 1250, Conway, AR 72032.

Studio: See KETS, Little Rock.

Technical Facilities: Channel No. 13 (210-216 MHz). Authorized power: 316-kw visual, 31.6-kw aural. Antenna: 1680-ft. above av. terrain, 1138-ft. above ground, 3449-ft. above sea level.

Latitude	35°	48'	53''
Longitude	94°	01'	41''

Transmitter: 5.7-mi. NE of Winslow.

Satellite Earth Stations: In operation.

Ownership: Arkansas ETV Commission.

Began Operation: September 18, 1976.

Personnel: See KETS, Little Rock.

KTEJ

Jonesboro

Ch. 19

Licensee: Arkansas ETV Commission, 350 S. Donaghey St., Box 1250, Conway, AR 72032.

Studio: See KETS, Little Rock.

Technical Facilities: Channel No. 19 (500-506 MHz). Authorized power: 1232-kw max. visual, 123-kw max. aural. Antenna: 1020-ft. above av. terrain, 945-ft. above ground, 1345-ft. above sea level.

Latitude	35°	54'	14''
Longitude	90°	46'	14''

Transmitter: 1.6-mi. E of Bono, AR.

Satellite Earth Stations: In operation.

Ownership: Arkansas ETV Commission.

Began Operation: May 1, 1976.

Personnel: See KETS, Little Rock.

KETS

Little Rock

Ch. 2

Licensee: Arkansas ETV Commission, 350 S. Donaghey St., Box 1250, Conway, AR 72032.

Studio: 350 S. Donaghey St., Conway, AR 72032.

Telephones: 501-682-2386; 501-450-1727.

Fax: 501-329-1674.

Technical Facilities: Channel No. 2 (54-60 MHz). Authorized power: 100-kw visual, 10-kw aural. Antenna: 1781-ft. above av. terrain, 1775-ft. above ground, 2047-ft. above sea level.

Latitude	34°	28'	23''
Longitude	92°	12'	11''

Transmitter: U.S. Hwy. 65, 2-mi. N of Redfield, AR.

Satellite Earth Station: Collins, 10-meter; Collins receivers.

Ownership: Arkansas ETV Commission. George Campbell, chmn.; Faye DiMassimo, vice chmn.; Rochelle Betton, secy.

Began Operation: December 4, 1966.

Represented (legal): Dow, Lohnes & Albertson.

Personnel:

DONOVAN J. RINKER, executive director.
JOHN CHEEK, educational director.
LARRY FOLEY, program director.

Public/ETV Stations—Arkansas

SUSAN HOWARTH, associate director, programming.
GARY SCHULTZ, director of engineering.
TED DOUGLAS, promotion & marketing director.
DONNA SMITH, business manager.

KEMV

Mountain View

Ch. 6

Licensee: Arkansas ETV Commission, 350 S. Donaghey St., Box 1250, Conway, AR 72032.

Studio: See KETS, Little Rock.

Technical Facilities: Channel No. 6 (82-88 MHz). Authorized power: 100-kw visual, 10-kw aural. Antenna: 1390-ft. above av. terrain, 995-ft. above ground, 2515-ft. above sea level.

Latitude	35°	48'	47"
Longitude	92°	17'	24"

Transmitter: 1.5-mi. NNE of Fox, AR.

Satellite Earth Stations: In operation.

Ownership: Arkansas ETV Commission.

Began Operation: November 16, 1980.

Personnel: See KETS, Little Rock.

KLEP

Newark

Ch. 17

Licensee: Newark Public Schools, Hwy. 233, Newark, AR 72562.

Studio: Newark Public Schools, Hwy. 233, Newark, AR 72562.

Telephone: 501-799-8691.

Technical Facilities: Channel No. 17 (488-494 MHz). Authorized power: 14.9-kw max. visual, 1.49-kw max. aural. Antenna: 530-ft. above av. terrain, 455-ft. above ground, 848-ft. above sea level.

Latitude	35°	43'	25"
Longitude	91°	26'	40"

Transmitter: Hwy. 233, 1.5-mi. N of Newark.

Ownership: Newark Public Schools. Bobby T. DePoyster, superintendent.

Began Operation: June 17, 1985.

Represented (engineering): E. Harold Munn Jr. & Associates Inc.

Personnel:
FRED AHLBORN, general manager.

CALIFORNIA

KRCB-TV

Cotati

Ch. 22

Licensee: Rural California Bcstg. Corp., Box 2638, Rohnert Park, CA 94928.

Studio: 5850 Labath Ave., Rohnert Park, CA 94928.

Mailing Address: Box 2638, Rohnert Park, CA 94928.

Telephone: 707-585-8522.

Technical Facilities: Channel No. 22 (518-524 MHz). Authorized power: 68.2-kw max. visual, 6.82-kw max. aural. Antenna: 1928-ft. above av. terrain, 76-ft. above ground, 2520-ft. above sea level.

Latitude	38°	20'	54"
Longitude	122°	34'	37"

Transmitter: Sonoma Mountain Rd. 3.1-mi. WSW of Glen Ellen.

Satellite Earth Stations: SatCom, 7-meter C-band; Scientific-Atlanta receivers.

Ownership: Non-profit corp. Leroy Lounibos, pres.; Marc Libarie, v.p.; Mildred Howie, secy.; Dave Martinelli, treas.

Began Operation: December 2, 1984.

Personnel:

NANCY DOBBS-DIXON, general manager.
STEPHEN McCONNELL, station manager.
SAM SPOONER, chief engineer.
DAWN EISLER SMITH, program manager.
FRED BASSETT, chief engineer.
LESLIE SWANSON, development director.

KEET

Eureka

Ch. 13

Licensee: Redwood Empire Public TV Inc., Box 13, Eureka, CA 95501.

Studio: 7246 Humboldt Hill Rd., Eureka, CA 95501.

Telephone: 707-445-0813.

Technical Facilities: Channel No. 13 (210-216 MHz). Authorized power: 181.2-kw visual, 16.4-kw aural. Antenna: 1690-ft. above av. terrain, 300-ft. above ground, 2989-ft. above sea level.

Latitude	40°	43'	36"
Longitude	123°	58'	19"

Transmitter: Barry Ridge, 10.8-mi. SE of Eureka.

Multichannel TV Sound: Stereo only.

Satellite Earth Station: Collins, 10-meter C-band; Collins receivers.

Ownership: Non-profit corp.

Began Operation: April 14, 1969.

Personnel:

ST. CLAIR B. ADAMS, general manager.
JOEL HOUSEHOLTER, chief engineer.
KAREN BARNES, program director.
MARK BUCKLEY, production manager.
KEN CROUCH, promotion director.

KMTF

Fresno

Ch. 18

Licensee: KMTF Channel 18 Inc., 733 L St., Fresno, CA 93721.

Studio: 733 L St., Fresno, CA 93721.

Technical Facilities: Channel No. 18 (494-500 MHz). Authorized power: 562-kw visual & 955-kw horizontal visual, 112-kw aural & 191-kw horizontal aural. Antenna: 2220-ft. above av. terrain, 245-ft. above ground, 3641-ft. above sea level.

Latitude	36°	44'	45"
Longitude	119°	16'	52"

Transmitter: Bear Mountain, 28-mi. E of Fresno.

Satellite Earth Station: Andrew, 10-meter C-band; Collins, Rockwell receivers.

Ownership: Non-stock, non-profit corp. William Lyles, chmn.; Mary Louise Vivier, vice chmn.; Carolyn Golden, secy.; John Wissler, financial officer.

Began Operation: April 10, 1977.

Personnel:

COLIN OUGHERTY, general manager.
JEANNINE ROWE, development director.
JACK GLASSTETTER, program director.
CAROL SIKORSKI, public information director.
RODGER HIXON, chief engineer.

KOCE-TV

Huntington Beach

Ch. 50

Licensee: Board of Trustees, Coast Community College District, 1370 Adams Ave., Costa Mesa, CA 92626.

Studio: 15751 Gothard St., Huntington Beach, CA 92647.

Telephone: 714-895-5623.

Technical Facilities: Channel No. 50 (686-692 MHz). Authorized power: 2750-kw max. visual & 290-kw horizontal visual, 295-kw max. aural & 29.50-kw horizontal aural. Antenna: 1090-ft. above av. terrain, 254-ft. above ground, 1590-ft. above sea level.

Latitude	33°	58'	19"
Longitude	117°	56'	57"

Transmitter: Skyline Dr. in Puente Hills, 3-mi. N of La Habra.

Satellite Earth Station: Collins, 10-meter C-band; Collins, Scientific-Atlanta receivers.

Ownership: Coast Community College District. Wait Howard, pres., board of trustees.

Began Operation: November 20, 1972.

Represented (legal): Tierney & Swift.

Represented (engineering): Hammett & Edison Inc.

Personnel:

WILLIAM A. FURNISS, president.
 ROBERT C. MOFFETT, director, engineering/operations.
 DON SINEX, chief engineer.
 SANDEE HARDEN, assistant station manager.
 LINDA KROUSE, director, business services.
 KIRK GROENEVELD, program director.
 JUDE SCHAEFER, promotion director.

KCET

Los Angeles

Ch. 28

Licensee: Community TV of Southern California, 4401 Sunset Blvd., Los Angeles, CA 90027.

Studio: 4401 Sunset Blvd., Los Angeles, CA 90027.

Telephone: 213-666-6500. TWX: 910-321-4396.

Technical Facilities: Channel No. 28 (554-560 MHz). Authorized power: 2450-kw max. & 148-kw horizontal visual, 240-kw max. & 14.80-kw horizontal aural. Antenna: Directional, 3040-ft. above av. terrain, 363-ft. above ground, 6022-ft. above sea level.

Latitude	34°	13'	26"
Longitude	118°	03'	44"

Transmitter: Mt. Wilson.

Multichannel TV Sound: Stereo and separate audio program.

Satellite Earth Stations: Andrew, 10-meter C-band; Hughes, 5-meter C-band; Collins, Hughes, Rockwell receivers.

Ownership: Non-profit corp. William H. Kobin, pres. & chief exec. officer; J. Patrick Whaley, secy.; Keith Larson, treas.

Began Operation: September 28, 1964.

Represented (legal): Arent, Fox, Kintner, Plotkin & Kahn.

Represented (engineering): Hammett & Edison Inc.

Personnel:

WILLIAM H. KOBIN, president & chief exec. officer.
 DONALD YOUPA, executive vice president.
 JOSEPH SANDS, vice president, engineering & operations.
 STEPHEN KULCZYCKI, vice president, programming.
 DAVID CRIPPENS, vice president, educational enterprises.
 EDWARD MORENO, vice president, community services.
 PHYLIS GELLER, vice president, national productions.
 BARBARA GOEN, director of public information.
 HAL SMEDER, director of engineering planning.
 TOM THOMPSON, executive producer, news & public affairs.
 BONNIE WINNINGS, director of viewer marketing.

JACQUELINE KAIN, director of broadcasting.
 ROBERT HICKMAN, chief engineer.

KEEF-TV

Los Angeles

Ch. 68

Grantee: Black Television Workshop of Los Angeles Inc., 4241 Redwood Ave., Los Angeles, CA 90066.

Studio: 4241 Redwood Ave., Los Angeles, CA 90066.

Telephone: 213-827-9691.

Technical Facilities: Channel No. 68 (794-800 MHz). Authorized power: 2198-kw max. visual & 1870-kw horizontal visual, 219.8-kw max. aural & 187-kw horizontal aural. Antenna: 2884-ft. above av. terrain, 160-ft. above ground, 5850-ft. above sea level.

Latitude	34°	13'	36"
Longitude	118°	03'	59"

Requests CP for change 880-kw max. visual, 2883-ft. above av. terrain, 238-ft. above ground, 5930-ft. above sea level, transmitter Post Office Building, Video Rd., Mount Wilson. BPC2-870616KU.

Transmitter: Audio Rd., Mount Wilson, near Los Angeles.

Ownership: Black Television Workshop of Los Angeles Inc.

Began Operation: March 15, 1987.

Represented (engineering): Robert L. Purcell.

Personnel:

B. T. WADE, general manager.

KLCS

Los Angeles

Ch. 58

Licensee: Los Angeles Unified School District, Box 3307, Los Angeles, CA 90051.

Studio: 1061 W. Temple, Los Angeles, CA 90012.

Telephone: 213-625-6958.

Technical Facilities: Channel No. 58 (734-740 MHz). Authorized power: 1910-kw max. visual & 550-kw horizontal visual, 110-kw horizontal aural. Antenna: 2870-ft. above av. terrain, 180-ft. above ground, 5836-ft. above sea level.

Latitude	34°	13'	26"
Longitude	118°	03'	45"

Transmitter: Mount Wilson.

Satellite Earth Station: In operation; Scientific-Atlanta receivers.

Ownership: City Board of Education.

Began Operation: November 5, 1973.

Represented (legal): Cohn & Marks.

Personnel:

PATRICIA PRESCOTT MARSHALL, general manager.
 PELHAM HENRY, chief engineer.
 ELAINE DANNY, program director.
 MARY FRANCISCO, business manager.
 LOWELL THOMAS, marketing director.
 SABRINA FAIR THOMAS, manager of program scheduling.

KIXE-TV

Redding

Ch. 9

Licensee: Northern California Educational TV Assoc. Inc, 603 N. Market St., Redding, CA 96003.

Studio: 603 N Market St., Redding, CA 96003.

Mailing Address: Box 9, Redding, CA 96099.

Public/ETV Stations—California

Telephone: 916-243-5493.

Technical Facilities: Channel No. 9 (186-192 MHz). Authorized power: 115-kw visual, 12-kw aural. Antenna: 3590-ft. above av. terrain, 99-ft. above ground, 6308-ft. above sea level.

Latitude	40°	36'	09''
Longitude	122°	39'	01''

Transmitter: Shasta-Bally.

Satellite Earth Station: Andrew, 10-meter C-band; Rockwell, Scientific-Atlanta receivers.

Ownership: Non-profit association. Maynard Tescher, pres., board of directors.

Began Operation: October 5, 1964.

Represented (legal): Schwartz, Woods & Miller.

Personnel:

VICTOR HOGSTROM, general manager.
BRANTLEY HUNTER, station engineer.
MYRON TISOEL, program director.
MILE GREAVES, news director.
ANNIE McDONALD, promotion director.
LOIS ULBERG, business manager.
RENATE GYURO, marketing director.

KVIE

Sacramento-Stockton

Ch. 6

Licensee: Central California Educational Television, Box 6, Sacramento, CA 95812.

Studio: 2480 Garden Hwy., Sacramento, CA 95833.

Mailing Address: Box 6, Sacramento, CA 95812.

Telephone: 916-929-5843.

Technical Facilities: Channel No. 6 (82-88 MHz). Authorized power: 100-kw visual, 10-kw aural. Antenna: 1861-ft. above av. terrain, 1869-ft. above ground, 1871-ft. above sea level.

Latitude	38°	16'	18''
Longitude	121°	30'	18''

Transmitter: 1400 Twin Cities Rd., Walnut Grove, CA.

Multichannel TV Sound: Stereo and separate audio program.

Satellite Earth Stations: Collins, 10-meter C-band; Collins, Drake receivers.

Ownership: Non-profit corporation.

Began Operation: February 23, 1959.

Represented (legal): Dow, Lohnes & Albertson.

Personnel:

JOHN HERSHBERGER, president & general manager.
NICKI SHEARER, vice president for development.
JOHN C. O'DONNELL, vice president for operations & engineering.
JAN TILMDN, vice president for programming.

KVCR-TV

San Bernardino

Ch. 24

Licensee: San Bernardino Community College District, 631 S. Mt. Vernon Ave., San Bernardino, CA 92410.

Studio: 701 S. Mt. Vernon Ave., San Bernardino, CA 92410.

Telephone: 714-888-6511.

Technical Facilities: Channel No. 24 (530-536 MHz). Authorized power: 1318-kw max. visual & 991-kw horizontal visual, 131.8-kw max. aural & 99.1-kw horizontal aural. Antenna: 1641-ft. above av. terrain, 213-ft. above ground, 3166-ft. above sea level.

Latitude	33°	57'	57''
Longitude	117°	17'	05''

Transmitter: Approx. 1.5-mi. NE of Box Springs.

Satellite Earth Station: Collins, 10-meter; Collins receivers.

A-1244

FM Affiliate: KVCR, 24.5-kw, 91.9 MHz (No. 220), 120-ft.

News Services: PBS, UPI.

Ownership: Non-profit organization. Charles Beeman, chairman; Otto Roemmich, chancellor.

Began Operation: September 11, 1962.

Represented (legal): Tierney & Swift.

Personnel:

THOMAS LITTLE, general manager.
LEW WARREN, director of programming & operations.
CARMELO CACCIOLA, chief engineer.
PATTY HUTCHISON, community service director.
DON LEIFFER, publicity director.
AL GONDOS, production manager.
MARC THOMPSON, development director.

KPBS-TV

San Diego

Ch. 15

Licensee: Board of Trustees, The California State University for San Diego University.

Studio: San Diego State University, San Diego, CA 92182.

Shipping Address: 5164 College Ave., San Diego 92115.

Telephones: 619-594-1515; 619-265-6489. **Telex:** 446582.

Technical Facilities: Channel No. 15 (476-482 MHz). Authorized power: 3020-kw max. visual, 302-kw max. aural. Antenna: 2010-ft. above av. terrain, 224-ft. above ground, 2791-ft. above sea level.

Latitude	32°	41'	47''
Longitude	116°	56'	07''

Transmitter: Mount San Miguel, 13-mi. E of San Diego.

Satellite Earth Stations: Andrew, 10-meter C-band; Anixter-Mark, 5-meter C-band; Comtech, 3.8-meter Ku-band; Collins, Scientific-Atlanta, Standard Communications receivers.

FM Affiliate: KPBS-FM, 1.75-kw, 89.5 MHz (No. 208), 1902-ft.

News Service: UPI.

Ownership: The Board of Trustees, The California State University for San Diego State U.

Began Operation: June 25, 1967.

Represented (legal): Bryan, Cave, McPheeters & McRoberts.

Personnel:

PAUL J. STEEN, general manager.
BRADFORD B. WARNER, program manager.
DONALD R. MARTIN, telecommunications manager.
GLORIA PENNER SNYDER, director of television program production.
HORST BRUENJES, administration manager.
JOHN B. FOLSOM, engineering manager.
WILLIAM HAUGHT, chief engineer.
PATRICIA FINN, promotion director.
SUSAN DUTTON, development manager.

KQEC

San Francisco

Ch. 32

Licensee: KQEC Inc., 500 Eighth St., San Francisco, CA 94103.

Studio: 500 Eighth St., San Francisco, CA 94103.

Telephone: 415-864-2000.

Technical Facilities: Channel No. 32 (578-584 MHz). Authorized power: 1333-kw max. visual & 513-kw horizontal visual, 132-kw max. aural. Antenna: 1670-ft. above av. terrain, 980-ft. above ground, 1810-ft. above sea level.

Latitude	37°	45'	20''
Longitude	122°	27'	05''

Transmitter: Mount Sutro, San Francisco.

Ownership: KQEC Inc.

Began Operation: March 9, 1954 as a commercial station. Left air June 21, 1958; resumed operation Feb. 16, 1966. After purchase by Metromedia, left air again, resumed July 1, 1968. FCC approved gift to present owner by Metromedia Sept. 9, 1970 (*Television Digest*, Vol. 10:20, 37). Resumed operation June 28, 1971. Left air Aug. 23, 1972. Resumed operation Jan. 1, 1977.

Represented (legal): Dow, Lohnes & Albertson.

Personnel: See KQED, San Francisco.

KQED
San Francisco
Ch. 9

Licensee: KQED Inc., 500 Eighth St., San Francisco, CA 94103.

Studio: 500 Eighth St., San Francisco, CA 94103.

Telephone: 415-864-2000.

Technical Facilities: Channel No. 9 (186-192 MHz). Authorized power: 316-kw visual, 63.2-kw aural. Antenna: 1670-ft. above av. terrain, 980-ft. above ground, 1810-ft. above sea level.

Latitude	37°	45'	20''
Longitude	122°	27'	05''

Transmitter: Mount Sutro, San Francisco.

Satellite Earth Station: Collins, 10-meter; Collins, Scientific-Atlanta receivers.

FM Affiliate: KQED-FM, 110-kw, 88.5 MHz (No. 203), 1270-ft.

News Service: AP.

Ownership: KQED Inc. Robert M. Greber, chmn.; Henry Breitrose, vice chmn.; Adele Corvin, secy.

Began Operation: April 2, 1954.

Represented (legal): Dow, Lohnes & Albertson.

Personnel:

ANTHONY S. TIANO, president & general manager.
EUGENE S. ZASTROW, executive vice president & director of engineering.
ROBERT A. JOHNSTON JR., chief financial officer.
NATAN KATZMAN, vice president & TV stations manager.
CHRISTOPHER S. DANN, vice president, marketing & development.
BEVERLY ORNSTEIN, director, current affairs.
MILTON CHEN, instructional services director.
HOLLY HARTZ, director, corporate communications.
EARL ADKINS, publisher, *San Francisco Focus Magazine*.
JAMES SCALEM, program director.

KTEH
San Jose
Ch. 54

Licensee: KTEH-TV Foundation, 100 Skyport Dr., San Jose, CA 95115.

Studio: 100 Skyport Dr., San Jose, CA 95115.

Telephone: 408-998-5554.

Technical Facilities: Channel No. 54 (710-716 MHz). Authorized power: 661-kw max. visual, 132-kw max. aural. Antenna: 1922-ft. above av. terrain, 137-ft. above ground, 2707-ft. above sea level.

Latitude	37°	29'	07''
Longitude	121°	51'	57''

Transmitter: Monument Peak, 10-mi. N of San Jose.

Ownership: KTEH-TV Foundation, non-profit corp. Emery H. Rogers, pres.; Jodi Servatius, v.p.; Pete Whitman, secy.; Anne M. Yamamoto, chief financial officer.

Began Operation: October 19, 1964.

Represented (legal): Schwartz, Woods & Miller.

Personnel:

THOMAS FANELLA, chief exec. officer & general manager.
E. KAY WALKER, chief operating officer & station manager.
ROBERT WHALLEY, chief engineer.
KAY INGRAM, broadcasting director.

LAJRA MUELLER, development director.
NANCY BALDACCI, traffic specialist.
KAREN ROBERTS, program manager.
CHERYL WALTER, finance manager.

KCSM-TV

San Mateo-San Francisco
Ch. 60

Licensee: San Mateo County Community College District, 1700 W. Hillsdale Blvd., San Mateo, CA 94402.

Studio: 1700 W. Hillsdale Blvd., San Mateo, CA 94402.

Telephones: 415-574-6202; 415-574-6586.

Technical Facilities: Channel No. 60 (746-752 MHz). Authorized power: 1550-kw visual, 155-kw aural. Antenna: 1210-ft. above av. terrain, 181-ft. above ground, 752-ft. above sea level.

Latitude	37°	41'	07''
Longitude	122°	26'	01''

Transmitter: Mount San Bruno, San Francisco.

FM Affiliate: KCSM, 14-kw, 91.1 MHz (No. 216), 330-ft.

News Services: AP, Reuters.

Ownership: Public educational institution. Glenn P. Smith, chancellor; Dr. Lois Callahan, pres.

Began Operation: October 12, 1964.

Personnel:

MICHAEL KIMBALL, general manager.
WENDELL JONES, program director.
FRANCIS J. MORGAN, chief engineer.
NEDRA MOORE, traffic director.
RICHARD ZANARDI, executive producer.
JIM THRELKELD, production manager.
CLAIRE MACK, promotion director.

KNXT

Visalia
Ch. 49

Licensee: Diocese of Fresno Education Corp., 1550 N. Fresno St., Fresno, CA 93703.

Studio: 520 N. Church St., Visalia, CA 93291.

Mailing Address: 1550 N. Fresno St., Fresno, CA 93703.

Telephone: 209-486-4949.

Technical Facilities: Channel No. 49 (680-686 MHz). Authorized power: 2150-kw max. visual, 215-kw max. aural. Antenna: 2738-ft. above av. terrain, 170-ft. above ground, 5886-ft. above sea level.

Latitude	36°	17'	14''
Longitude	118°	50'	17''

Transmitter: Section 9, R28E, T18S, Visalia.

Satellite Earth Stations: Comtech, 5-meter; Comtech, 3.6-meter; Prodelin, 4-meter; M/A-Com, Microdyne receivers.

News Service: CNN Headline News.

Ownership: Non-profit corp. Joseph J. Madera, pres.; J. Wayne Hayes, v.p.; John Esquivel, secy.-treas.

Began Operation: November 2, 1986.

Represented (legal): Pierson, Ball & Dowd.

Represented (engineering): Serge Bergen.

Personnel:

MARVIN G. HARRISON, general manager.
ROSA MARIA GENDRON, traffic director.
STEVE LeBEL, engineering director.
MICHAEL JORDAN, program director.
BETTY GERARDIN, special events coordinator.

Public/ETV Stations—Colorado

COLORADO

KBDI-TV

Broomfield

Ch. 12

Licensee: Front Range Educational Media Corp., Box 427, Broomfield, CO 80020.

Studio: 6801 W. 117th Ave., Broomfield, CO 80020.

Telephone: 303-469-5234.

Technical Facilities: Channel No. 12 (204-210 MHz). Authorized power: 229-kw visual, 22.9-kw aural. Antenna: 2420-ft. above av. terrain, 66-ft. above ground, 11,496-ft. above sea level.

Latitude	39°	40'	55''
Longitude	105°	29'	49''

Transmitter: Squaw Mountain, 4-mi. S of Idaho Springs.

Satellite Earth Station: Prodelin, 4.5-meter C-band; M/A-Com, Scientific-Atlanta receivers.

Ownership: Non-profit corp. Sheila Davaney, pres.; Susan Hansen, secy.

Began Operation: February 22, 1980.

Represented (legal): Mintz, Levin, Cohn, Ferris, Glovsky, & Popeo.

Personnel:

TED KRICHOLS, general manager.
DALE KIRSTEIN, director of engineering & operations.
CAROL TUTTLE, director of development.
NICK FRAZER, program manager.

KRMA-TV

Denver

Ch. 6

Licensee: Council for Public Television, Channel 6 Inc., 1261 Glenarm Place, Denver, CO 80204-9972.

Studio: 1261 Glenarm Place, Denver, CO 80204-9972.

Telephone: 303-892-6666.

Technical Facilities: Channel No. 6 (82-88 MHz). Authorized power: 100-kw visual, 32.7-kw aural. Antenna: 880-ft. above av. terrain, 210-ft. above ground, 7676-ft. above sea level.

Latitude	39°	43'	47''
Longitude	105°	14'	59''

Transmitter: 2.5-mi. SW of center of Golden, CO on Lookout Mountain.

Multichannel TV Sound: Stereo only.

Satellite Earth Stations: Andrew, 10-meter C-band; Comsert, 1.5-meter Ku-band; Collins, General Instrument, Scientific-Atlanta receivers.

Ownership: Channel 6 Inc., non-profit corp. Lane Earnest, chmn.; Carle Stenmark, vice chmn.; Suzie Robinson, secy.; Thomas Gibson, treas.

Began Operation: January 30, 1956.

Represented (legal): Dow, Lohnes & Albertson.

Represented (engineering): Kessler-Gehman.

Personnel:

DONALD D. JOHNSON, president & general manager.
TRUDY FOWLER, director of development & marketing.
RONALD K. SALAK, director of programming & production.
KEITH SWANSON, director of administration & finance.
MICHAEL HALPIN, director of operations.
DON KINNEY, senior producer, public affairs.
SCOTT SCHEEL, director of engineering.
BILL THORN, promotion director.

A-1246

KWBI-TV

Denver

Ch. 41

Licensee: Colorado Christian College, 16075 W. Belleview Ave., Morrison, CO 80465-9698.

Studio: 16075 W. Belleview Ave., Morrison 80465-9698.

Telephone: 303-697-5924.

Technical Facilities: Channel No. 41 (632-638 MHz). Authorized power: 741-kw max. visual, 74.1-kw max. aural. Antenna: 1153-ft. above av. terrain, 45-ft. above ground, 8010-ft. above sea level.

Latitude	39°	35'	59''
Longitude	105°	12'	35''

Transmitter: 0.6-mi. E of Turkey Creek Canyon Rd., near Indian Hills.

Ownership: Non-profit corp. Gerald Stafford, chmn.; Kenel J. Touryan, vice chmn.; Keith Williams, secy.; Roland Hieb, treas.

Began Operation: August 20, 1988.

Represented (engineering): Vir James, P.C., Broadcast Engineering.

Personnel:

MICHAEL K. BRINKS, general manager.
AL STEWART, chief engineer.

KTSC

Pueblo-Colorado Springs

Ch. 8

Licensee: University of Southern Colorado, Pueblo, CO 81001.

Studio: 2200 Bonforte Blvd., Pueblo, CO 81001-4901.

Telephone: 303-543-8800.

Technical Facilities: Channel No. 8 (180-186 MHz). Authorized power: 316-kw visual, 63.1-kw aural. Antenna: 1224-ft. above av. terrain, 977-ft. above ground, 6195-ft. above sea level.

Latitude	38°	22'	24''
Longitude	104°	33'	27''

Transmitter: Baculite Mesa, 8-mi. NE of Pueblo.

Satellite Earth Station: Collins, 10-meter; Rockwell receivers.

Ownership: State university.

Began Operation: February 3, 1971.

Personnel:

GREGORY B. SINN, general manager.
TOM AUBE, chief engineer.
CHARLES BARKER, traffic manager.
BOB ADAMS, development specialist.
ROBERT C. GERIG, program manager.
RON WEEKES, production supervisor.

CONNECTICUT

WEDW

Bridgeport

Ch. 49

Licensee: Connecticut Educational Telecommunications Corp., 240 New Britain Ave., Hartford, CT 06106.

Studio: 250 Harbor Dr., Box 10210, Stamford, CT 06904-2210.

Telephone: 203-965-6080.

TV & Cable Factbook No. 57

Technical Facilities: Channel No. 49 (680-686 MHz). Authorized power: 1950-kw max. visual. Antenna: 730-ft. above av. terrain, 476-ft. above ground, 1007-ft. above sea level.

Latitude	41°	16'	43''
Longitude	73°	11'	08''

Transmitter: Booth Hill, 6.9-mi. N of Bridgeport center.

Satellite Earth Station: In operation; Scientific-Atlanta receivers.

News Service: AP.

Ownership: See WEDH, Hartford, CT.

Began Operation: December 17, 1967.

Represented (legal): Dow, Lohnes & Albertson.

Represented (engineering): Harold Dorschug.

Personnel:

JERRY FRANKLIN, president & chief executive officer.
WALT NICHOL, general manager.
GLENN BROWN, director of broadcast operations.
WAYNE ESTABROOKS, chief engineer.
SHIRLY HANER, director of public information.
MERCER FIELD, director of development.

WEDH

Hartford

Ch. 24

Licensee: Connecticut Educational Telecommunications Corp., 240 New Britain Ave., Hartford, CT 06106.

Studio: 240 New Britain Ave., Hartford, CT 06106.

Telephone: 203-278-5310.

Technical Facilities: Channel No. 24 (530-536 MHz). Authorized power: 817-kw max. visual & 685-kw horizontal visual, 83-kw max. aural & 69.20-kw horizontal aural. Antenna: 855-ft. above av. terrain, 455-ft. above ground, 1158-ft. above sea level.

Latitude	41°	46'	27''
Longitude	72°	48'	20''

Transmitter: Deercliff Rd., Avon, CT.

Multichannel TV Sound: Stereo only.

Satellite Earth Stations: Transmit/receive; Collins, 10-meter; Collins, M/A-Corn, Scientific-Atlanta receivers.

Ownership: Connecticut Public Broadcasting Inc., non-profit organization, 100%. Also operates WEDW, Bridgeport; WEDN, Norwich & WEDY, New Haven, CT.

Began Operation: October 1, 1962.

Represented (legal): Schwartz, Woods & Miller.

Personnel:

JERRY FRANKLIN, president & chief executive officer.
ALFRED STEEL JR., director, development & financial affairs.
SHARON BLAIR, director of program development.
LARRY RIFKIN, director of programming & public relations.
FRANCIS ABRAMOWICZ, director of broadcasting/engineering.
JOHN W. KEAN, manager, technical planning.

WEDY

New Haven

Ch. 65

Licensee: Connecticut Educational Telecommunications Corp., 240 New Britain Ave., Hartford, CT 06106.

Studio: See WEDH, Hartford.

Technical Facilities: Channel No. 65 (776-782 MHz). Authorized power: 7.87-kw max. visual & 4.47-kw horizontal visual, 0.89-kw max. aural & 0.5-kw horizontal aural. Antenna: 270-ft. above av. terrain, 106-ft. above ground, 446-ft. above sea level.

Latitude	41°	19'	42''
Longitude	72°	54'	25''

Transmitter: East Rock Park, New Haven.

Satellite Earth Stations: 2 in operation; Transmit/receive; Collins, M/A-Corn, Scientific-Atlanta receivers.

Ownership: See WEDH, Hartford, CT.

Began Operation: December 1, 1974.

Personnel: See WEDH, Hartford.

WEDN

Norwich

Ch. 53

Licensee: Connecticut Educational Telecommunications Corp., 240 New Britain Ave., Hartford, CT 06106.

Studio: See WEDH, Hartford.

Technical Facilities: Channel No. 53 (704-710 MHz). Authorized power: 801.64-kw max. visual & 737.86-kw horizontal visual, 80.16-kw max. aural & 73.78-kw horizontal aural. Antenna: 680-ft. above av. terrain, 460-ft. above ground, 995-ft. above sea level.

Latitude	41°	31'	11''
Longitude	72°	10'	04''

Transmitter: 3.2-mi. S of Fitchville, CT.

Satellite Earth Stations: Transmit/receive; Collins, M/A-Corn, Scientific-Atlanta receivers.

Ownership: See WEDH, Hartford, CT.

Began Operation: March 5, 1967.

Personnel: See WEDH, Hartford.

DELAWARE

WDPB

Seaford

Ch. 64

Licensee: WHYH Inc., 5th & Scott Sts., Wilmington, DE 19805.

Studio: See WHYH-TV, Wilmington.

Telephone: 302-575-1515. **Telex:** 910-240-9481.

Technical Facilities: Channel No. 64 (770-776 MHz). Authorized power: 191-kw max. visual, 19.1-kw max. aural. Antenna: 650-ft. above av. terrain, 657-ft. above ground, 666-ft. above sea level.

Latitude	38°	39'	15''
Longitude	75°	36'	42''

Transmitter: 6.9-mi. N of Laurel Airport on Virginia Ave., Seaford, DE.

Ownership: WHYH Inc. Aian Campbell, chmn.

Began Operation: December 4, 1981. Assignment of license from Delaware Citizens Committee to WHYH Inc. granted February 28, 1986.

Represented (legal): Schwartz, Woods & Miller.

Personnel:

RAY FANTINI, engineer. See also WHYH-TV, Wilmington, DE.

WHYY-TV

Wilmington

Ch. 12

Licensee: WHYH Inc., 150 N. 6th St., Philadelphia, PA 19106.

Studio: 5th & Scott Sts., Wilmington, DE 19805.

Studio: 150 N. 6th St., Philadelphia, PA 19106.

Public/ETV Stations—Delaware

Telephones: 215-351-1200; 302-575-1515. **Telex:** 910-240-9481.

Technical Facilities: Channel No. 12 (204-210 MHz). Authorized power: 309-kw visual, 30.9-kw aural. Antenna: 960-ft. above av. terrain, 1022-ft. above ground, 1369-ft. above sea level.

Latitude	40°	02'	30''
Longitude	75°	14'	24''

Transmitter: Roxborough Antenna Farm, Domino Lane & Umbria Ave., Philadelphia, PA.

Multichannel TV Sound: Stereo only.

Satellite Earth Stations: Transmit/receive; Collins, 10-meter; Collins receivers.

FM Affiliate: WHYY-FM, 13.5-kw, 90.9 MHz (No. 215), 1131-ft.

News Service: AP.

Ownership: Non-profit corporation composed of business, civic, educational & cultural representatives in the Greater Philadelphia, New Jersey & Delaware areas. Alan Campbell, chmn.

Began Operation: September 12, 1963.

Represented (legal): Schwartz, Woods & Miller.

Personnel:

FREDERICK BREITENFELD JR., president.
 ROBERT C. ALTMAN, vice president, marketing & development.
 JOHN B. FORD, vice president, community development.
 NESSA FORMAN, vice president, communications.
 ROGER G. HALL, senior vice president, corporate development.
 ROBERT PRINDIBLE, vice president, finance.
 DAVID A. OTHMER, vice president & television station manager.
 D. BRADFORD SPEAR, vice president & radio station manager.
 WILLIAM WEBER, vice president, engineering & technical operations.
 HAROLD M. PARSONS JR., manager of operations.
 ARTHUR ELLIS, associate director, public information.
 JOHN C. DORAN, chief engineer.
 NANCY KARIBJANIAN, news director.
 MICHAEL QUATTRONE, program director.
 SUSAN GREATOREX, promotion director.
 PAT MELLER, controller.
 KATHY McCANN, facilities.

DISTRICT OF COLUMBIA

WETA-TV

Washington

Ch. 26

Licensee: Greater Washington Educational Telecommunications, Box 2626, Washington, DC 20013.

Studio: 3620 27th St. S, Arlington, VA 22206.

Telephone: 703-998-2600.

Technical Facilities: Channel No. 26 (542-548 MHz). Authorized power: 2250-kw max. visual & 1618-kw horizontal visual, 225-kw max. aural & 162-kw horizontal aural. Antenna: 770-ft. above av. terrain, 809-ft. above ground, 1049-ft. above sea level.

Latitude	38°	57'	49.4''
Longitude	77°	06'	18.2''

Transmitter: 5204 River Rd., Bethesda, MD.

Multichannel TV Sound: Stereo only.

Satellite Earth Station: Vertex, 4.57-meter Ku-band; DX Engineering receivers.

FM Affiliate: WETA-FM, 75-kw, 90.9 MHz (No. 215), 610-ft.

News Services: UPI, Reuters.

Ownership: The Greater Washington Educational Telecommunications Association Inc., a non-profit corp. composed of trustees representing public, educational & cultural institutions in the Washington, DC, Maryland & Virginia metropolitan area. Sharon Rockefeller, chairman, board of trustees; Christopher J. Makins, vice chairman; Malcolm McDonald, vice chairman; Louise E. Sagalyn, secretary; Ward B. Chamberlin, president, WETA-TV.

Began Operation: October 2, 1961.

Represented (legal): Cohn & Marks.

A-1248

Represented (engineering): Cohen, Dippell & Everist, P.C.

Personnel:

WARD B. CHAMBERLAIN JR., president & general manager.
 GERALD SLATER, executive vice president.
 SALLY WELLS, senior vice president, development.
 ROBERT RUGGIERO, senior vice president, operations & engineering.
 JOYCE CAMPBELL, senior vice president, programming.
 CHARLES HOBSON, senior vice president, special projects.
 MICHAEL CUNNINGHAM, senior vice president, finance.
 ELIZABETH CAMPBELL, vice president, community affairs.
 SUSAN RICHMOND, vice president, membership.
 LYNN FONTANA, vice president, educational activities.
 DONALD QUAYLE, vice president, administration.
 TAMMY ROBINSON, vice president, cultural affairs.
 RICKI GREENE, vice president, news & public affairs.
 ANN PINCUS, vice president, communications.
 JACK DuVALL, vice president, program resources.
 JOAN FRANGOS, vice president, local development.
 NETTIE SIMMONS, affirmative action administrator.
 MICHELE BERTRAND, program resources officer.
 JONATHAN WELLS, corporate marketing director.

WHMM

Washington

Ch. 32

Licensee: Howard University, 2222 4th St. NW, Washington, DC 20059.

Studio: 2222 4th St. NW, Washington, DC 20059.

Telephone: 202-636-5600.

Technical Facilities: Channel No. 32 (578-584 MHz). Authorized power: 5000-kw visual & 1580-kw horizontal visual, 500-kw aural & 158-kw horizontal aural. Antenna: 700-ft. above av. terrain, 809-ft. above ground, 1049-ft. above sea level.

Latitude	38°	57'	49''
Longitude	77°	06'	18''

Transmitter: 5204 River Rd., Bethesda, MD.

Satellite Earth Stations: Scientific-Atlanta, 10-meter C-band; Paracclipse, 3-meter C-band; Scientific-Atlanta, Drake receivers.

Ownership: Non-profit corp. John Jacobs, chmn.; Harry Garber, vice chmn.; Dr. James Edward Cheek, pres.; Constance S. Rotan, secy.; Melvin Jones, treas.

Began Operation: November 17, 1980.

Represented (engineering): Cohen, Dipell & Everist, P.C.

Personnel:

ARNOLD WALLACE, general manager.
 CLARENCE BRODUS, director of operations & engineering.
 ED JONES JR., director of broadcasting.
 ALBERTA HOLMES, business affairs manager.
 SYDNEY WHITE, marketing & development manager.
 ISSAC MINTER, special projects manager.
 DIANA MARCHBANKS, traffic manager.

FLORIDA

WRES

Cocoa

Ch. 18

Grantee: Brevard Community College, 1519 Clear Lake Rd., Cocoa, FL 32922.

Studio: 1519 Clearlake Rd., Cocoa, FL 32922.

Telephone: 407-632-1111.

Technical Facilities: Channel No. 18 (494-500 MHz). Authorized power: 28.3-kw max. visual, 2.8-kw max. aural. Antenna: 400-ft. above av. terrain, 400-ft. above ground, 417-ft. above sea level.

Latitude	28°	21'	14''
Longitude	80°	48'	57''

Transmitter: 1.25-mi. SW of Hwy. 95 & Rte. 520, 5-mi. SW of Cocoa.

Ownership: Brevard Community College. Non-profit educational institution. Maxwell C. King, pres.; Irene H. Burnett, Phillip F. Nohr, Ralph M. Williams, John Henry Jones, dirs.

Began Operation: June 18, 1987.

Represented (legal): Bechtel & Cole Chartered.

Represented (engineering): Serge Bergen.

Personnel:

MAXWELL C. KING, president.
JACK CARROLL, general manager.
WILLARD SINK, chief engineer.

WSFP-TV

Fort Myers

Ch. 30

Licensee: State Board of Regents acting for and on behalf of University of South Florida, 4202 Fowler Ave., Tampa, FL 33620.

Studio: Channel 30 Dr., Bonita Springs, FL 33923.

Telephones: 813-598-9737; 813-489-9585.

Technical Facilities: Channel No. 30 (566-572 MHz). Authorized power: 1321-kw max. visual & 525-kw horizontal visual, 158-kw horizontal aural. Antenna: 965-ft. above av. terrain, 992-ft. above ground, 1022-ft. above sea level.

Latitude	28°	48'	54''
Longitude	81°	45'	44''

Transmitter: 2.9-mi. S of Tuckers Corner.

Satellite Earth Station: In operation; Scientific-Atlanta receivers.

Ownership: State Board of Regents of Florida.

Began Operation: August 15, 1983.

Personnel:

DR. JAMES B. HECK, general manager.
KIRK LEHTOMAA, station manager.
EARL CARRON, chief engineer.
CHRIS DAUN, promotion director.
LIZ KARL, business manager.
JANET RUSHIN, marketing director.

WUFT

Gainesville

Ch. 5

Licensee: State Board of Regents, acting for and on behalf of University of Florida, 2000 Journalism Bldg., WUFT, Gainesville, FL 32611.

Studio: Journalism & Communications Bldg., University of Florida, Gainesville, FL 32611.

Telephone: 904-392-5551.

Technical Facilities: Channel No. 5 (76-82 MHz). Authorized power: 100-kw visual, 20-kw aural. Antenna: 860-ft. above av. terrain, 869-ft. above ground, 1049-ft. above sea level.

Latitude	29°	42'	34''
Longitude	82°	23'	51''

Transmitter: Devil's Millhopper, 5.5-mi. NW of city.

Satellite Earth Stations: Collins, 10-meter C-band; 3.5-meter Ku-band; Collins receivers.

News Services: AP, CNN.

Ownership: Board of Regents of State of Florida. C. DuBose Ausley, chmn.

Began Operation: November 17, 1958.

1989 Edition

Represented (legal): Kadison, Pfaelzer, Woodard, Quinn & Rossi.

Represented (engineering): Kessler & Gehman Associates Inc.

Personnel:

RICHARD LEHNER, general manager.
JAMES MORGESE, station manager.
LYN ANN JONES, program director.
MICHAEL DOYLE, public information director.
RICHARD HOFMANN, news director.
BRENT WILLIAMS, development director.
AL HOLT, engineering director.
PETER MORRILL, production manager.

WJCT

Jacksonville

Ch. 7

Licensee: WJCT Inc., 100 Festival Park Ave., Jacksonville, FL 32202.

Studio: 100 Festival Park Ave., Jacksonville, FL 32202.

Telephone: 904-353-7770.

Technical Facilities: Channel No. 7 (174-180 MHz). Authorized power: 316-kw visual, 31.6-kw aural. Antenna: 915-ft. above av. terrain, 1026-ft. above ground, 937-ft. above sea level.

Latitude	30°	16'	53''
Longitude	81°	34'	15''

Transmitter: 8675-2 Hogan Rd.

Satellite Earth Stations: Collins, 10-meter C-band; Scientific-Atlanta, 4.5-meter C-band; Collins, Scientific-Atlanta receivers.

FM Affiliate: WJCT-FM, 100-kw, 89.9 MHz (No. 210), 835-ft.

Ownership: Non-profit corp.

Began Operation: September 10, 1958.

Represented (legal): Schwartz, Woods & Miller.

Represented (engineering): Kessler & Gehman Associates Inc.

Personnel:

FRED REBMAN, president & chief executive officer.
GENE NAPIER, vice president, operations.
RICHARD BROWN, vice president, programming.
VICTOR DIGENTI, director of information services.
DICK HEUER, program manager.
MICHAEL COWART, director of development.
MATTIE FRASER, administrative assistant/personnel.

WLRN-TV

Miami

Ch. 17

Licensee: School Board of Dade County, 1440 N.E. 2nd Ave., Miami, FL 33132.

Studio: 172 N.E. 15th St., Miami, FL 33132.

Telephone: 305-376-1717.

Technical Facilities: Channel No. 17 (488-494 MHz). Authorized power: 2767-kw visual, 575-kw aural. Antenna: Top-mounted on WPBT Tower, 1012-ft. above av. terrain, 1039-ft. above ground, 1049-ft. above sea level.

Latitude	25°	57'	29.50''
Longitude	80°	12'	44.10''

Transmitter: 695 N.W. 199th St., Miami, FL.

Satellite Earth Stations: Microdyne, 5-meter Ku & C-band; Andrew, 10-meter C-band; Microdyne, 3.6-meter C-band; Collins, Microdyne receivers.

FM Affiliate: WLRN-FM, 100-kw, 91.3 MHz (No. 217), 659-ft.

News Services: APRN, NPR, FPR.

Ownership: The School Board of Dade County. Dr. Joseph A. Fernandez, superintendent.

Began Operation: September 7, 1962.

Public/ETV Stations—Florida

Represented (legal): Bryan, Cave, McPheeters & McRoberts.

Personnel:

DON MacCULLOUGH, general manager.
CLARENCE MOSLEY, director of engineering.
RAYWARD DUNNELL, program manager.
RON RAYMOND, production supervisor.
JOY SHAW, director, program development.
MARCIA HOPE, communications manager.
LEONARD TAVE, marketing director.
CARLA COLD, business manager.

WPBT

Miami-Fort Lauderdale

Ch. 2

Licensee: Community TV Foundation of South Florida Inc., 14901 N.E. 20th Ave., Miami, FL 33181.

Studio: 14901 N.E. 20th Ave., Miami, FL 33181.

Telephone: 305-949-8321.

Technical Facilities: Channel No. 2 (54-60 MHz). Authorized power: 100-kw visual, 20-kw aural. Antenna: 930-ft. above av. terrain, 938-ft. above ground, 934-ft. above sea level.

Latitude	25°	57'	29.5''
Longitude	80°	12'	44.1''

Transmitter: 695 N.W. 199th St., Miami.

Multichannel TV Sound: Stereo only.

Satellite Earth Stations: Transmit/receive Andrew, 9.2-meter C-band; Andrew, 10-meter C-band; AvanteK, Collins receivers.

Ownership: Community TV Foundation of South Florida Inc. Non-profit corp.

Began Operation: April 12, 1955.

Represented (legal): Wilmer, Cutler & Pickering.

Represented (engineering): A. D. Ring & Associates, P.C.

Personnel:

GEORGE DOOLEY, president & chief executive officer.
STEPHEN L. ROGERS, senior vice president & general manager.
JOHN FELTON, vice president, programming.
JOHN REYNOLDS, vice president, development.
LINDA O'BRYON, vice president, news & public affairs.
CRAIG BRUSH, vice president, marketing.
SHIRLEY CARROLL, vice president, finance.
GRAHAM SIMMONS, director of engineering.
BETTE MARTIN, program publicity manager.
MIRIAN CARCIGA, facilities operations coordinator.

WCEU

New Smyrna Beach

Ch. 15

Licensee: Daytona Beach Community College, 1200 Volusia Ave., Daytona Beach, FL 32015.

Studio: 1200 Volusia Ave., Daytona Beach, FL 32015.

Telephone: 904-254-3081.

Technical Facilities: Channel No. 15 (476-482 MHz). Authorized power: 708-kw max. visual, 35.4-kw max. aural. Antenna: 576-ft. above av. terrain, 569-ft. above ground, 606-ft. above sea level.

Latitude	29°	10'	24''
Longitude	81°	09'	24''

Holds CP for change to 674.5-kw max. visual, 33.72-kw max. aural, 1447-ft. above av. terrain, 1425-ft. above ground, 1479-ft. above sea level; lat. 28° 55' 16'', long. 81° 19' 09'', transmitter to near Orange City, 2-mi. SW of Orange City. BPET-871216KE.

Transmitter: Indian Lake Rd., 7-mi. WSW of Daytona Beach.

Ownership: Daytona Beach Community College. J. Wayne Bieghle, chmn.; Noah C. McKinnon Jr., vice chmn.; David Burt, Sally Gillespie, Kenneth B. Hawthorne, Charles Lichtigman, Leonard M. Sacks, George R. Williams, dirs.

A-1250

Began Operation: February 8, 1988.

Represented (legal): May & Dunne, Chartered.

Represented (engineering): Kessler & Gehman Associates Inc.

Personnel:

DR. DON A. THIGPEN, general manager.
WILLIAM E. SCHWARTZ, chief engineer.

WMFE-TV

Orlando

Ch. 24

Licensee: Community Communications Inc., 11510 E. Colonial Dr., Orlando, FL 32817-4699.

Studio: 11510 E. Colonial Dr., Orlando, FL 32817-4699.

Telephone: 305-273-2300.

Technical Facilities: Channel No. 24 (530-536 MHz). Authorized power: 1260-kw max. visual & 1000-kw horizontal visual, 200-kw horizontal aural. Antenna: 1250-ft. above av. terrain, 1608-ft. above ground, 1673-ft. above sea level.

Latitude	28°	36'	08''
Longitude	81°	05'	38''

Transmitter: 3.5-mi. N of Bithlo, FL.

Satellite Earth Station: Collins, 10-meter; Collins receivers.

News Service: AP.

Ownership: Non-profit corp. governed by a board of trustees. John Blehrud, chmn.; Stephen McKenney Steck, pres.

Began Operation: March 15, 1965.

Represented (legal): Schwartz, Woods & Miller.

Represented (engineering): Kessler & Gehman Associates Inc.

Personnel:

STEPHEN MCKENNEY STECK, president.
JOSEPH S. HEARN, director of operations.
ALDO VIVONA, vice president, administration & finance & secy.-treas.
MALCOLM WALL, vice president, broadcasting.
MIKE SIMMONS, chief engineer.
PAT SCHULTZ, acting program manager.
DAN HIGGINS, acting promotion manager.
SUE AKOMER, business manager.
JOYCE WHITING, marketing manager.

WFSG

Panama City

Ch. 56

Grantee: Board of Regents of Florida, acting for and on behalf of Florida State University, 2565 Pottsdamer St., Tallahassee, FL 32304.

Studio: See WFSU-TV, Tallahassee.

Telephone: 904-487-3170.

Technical Facilities: Channel No. 56 (722-728 MHz). Authorized power: 1150-kw max. visual, 11.5-kw max. aural. Antenna: 500-ft. above av. terrain, 470-ft. above ground, 531-ft. above sea level.

Latitude	30°	22'	02''
Longitude	85°	55'	29''

Transmitter: 6-mi. NW adjacent to Steelfield Rd., 3.2-mi. W of Hwy. 79, near West Bay.

Satellite Earth Stations: Transmit/receive; Andrew, 10-meter; Rockwell, Collins receivers.

Ownership: Non-profit institution.

Began Operation: July 22, 1988.

Represented (legal): Bryan, Cave, McPheeters & McRoberts.

Represented (engineering): Charles T. Wooten Broadcast Engineering.

TV & Cable Factbook No. 57

Personnel:

EDWARD L. HERP, general manager.
WOODFIN WALKER, director of engineering.
KAL RUPPEL, news & programming director.
DALE BRASHER, promotion director.
MIKE ARNOLD, art director.
MIKE DUNN, production manager.
DAVE LAUTHER, chief engineer.
GENE WEAVER, marketing director.

WSRE

Pensacola

Ch. 23

Licensee: District Board of Trustees of Pensacola Jr. College, Pensacola, FL.

Studio: 1000 College Blvd., Pensacola, FL 32504.

Technical Facilities: Channel No. 23 (524-530 MHz). Authorized power: 3045-kw max. visual, 610-kw max. aural. Antenna: 481-ft. above av. terrain, 481-ft. above ground, 561-ft. above sea level.

Latitude	30°	26'	36''
Longitude	87°	14'	26''

Transmitter: 1403 W. Fairfield Dr., Pensacola.

Multichannel TV Sound: Stereo only.

Satellite Earth Stations: Collins, 10-meter; Microdyne, 3.5-meter; Collins, Pinzone, Scientific-Atlanta receivers.

Ownership: District Board of Trustees of Pensacola Jr. College.

Began Operation: September 11, 1967.

Personnel:

ALLAN PIZZATO, general manager, TV services director.
MIKE CHAMBERLAIN, production manager & ITV coordinator.
RAY HOWARD, chief engineer.
STEVE AGERTON, assistant chief engineer.
JANE BECKMAN, business manager.

WFSU-TV

Tallahassee

Ch. 11

Licensee: State Board of Regents, acting for and on behalf of Florida State University, 107 W. Gaines St., Tallahassee, FL.

Studio: 2565 Potsdamer St., Florida State U., Tallahassee, FL 32304.

Telephone: 904-487-3170.

Technical Facilities: Channel No. 11 (198-204 MHz). Authorized power: 316-kw visual, 31.6-kw aural. Antenna: 777-ft. above av. terrain, 774-ft. above ground, 897-ft. above sea level.

Latitude	30°	21'	29''
Longitude	84°	36'	39''

Transmitter: 6.9-mi. SW of Holland, FL at Apalachicola National Forest Junction.

Multichannel TV Sound: Stereo only.

Satellite Earth Stations: Transmit/receive; SatCom, 9.2-meter C-band; Andrew, 10-meter C-band; Collins, Microdyne, Rockwell receivers.

FM Affiliate: WFSU-FM, 50-kw, 91.5 MHz (No. 236), 205-ft.

Ownership: Board of Regents, Florida State U.; Non-profit institution.

Began Operation: September 20, 1960.

Represented (legal): Bryan, Cave, McPheeters & McRoberts.

Personnel:

EDWARD L. HERP, director, University television.
KAL RUPPEL, program director.
MIKE ARNOLD, art director.
WOODY WALKER, chief engineer.

MIKE DUNN, production manager.
DALE BRASHER, promotion director.
CHARLOTTE HOLMES, business manager.
DONNA McHUGH, marketing director.

WEDU

Tampa-St. Petersburg

Ch. 3

Licensee: Florida West Coast Public Broadcasting Inc., 1300 North Blvd., Tampa, FL 33607.

Studio: 1300 North Blvd., Tampa, FL 33607.

Mailing Address: Box 4033, Tampa, FL 33667-4033.

Telephone: 813-253-2736.

Technical Facilities: Channel No. 3 (60-66 MHz). Authorized power: 100-kw visual, 12.5-kw aural. Antenna: 935-ft. above av. terrain, 1021-ft. above ground, 1096-ft. above sea level.

Latitude	27°	50'	52.50''
Longitude	82°	15'	48''

Transmitter: Boyette Rd., Riverview, FL.

Multichannel TV Sound: Stereo only.

Satellite Earth Stations: 2 in operation; Andrew, 10-meter C-band; Gardiner, 5.6-meter C-band; Collins, Scientific-Atlanta receivers.

Ownership: Florida West Coast Public Broadcasting Inc. James Stitt, chmn.; Ted Rogers, vice chmn.; Mark Damen, pres.; Barbara Yieper, secy.; Valda Guess, treas.

Began Operation: October 27, 1958.

Represented (legal): Schwartz, Woods & Miller.

Personnel:

MARK DAMEN, president.
JAMES STASKO, director of programming services.
ELSIE GARNER, assistant general manager.
DENNIS DOYLE, director of engineering.
CHRISTINA WHITE, promotion director.

WUSF-TV

Tampa-St. Petersburg

Ch. 16

Licensee: Board of Regents, acting for and on behalf of University of South Florida, Tampa, FL 33620.

Studio: 4202 Fowler Ave., Tampa, FL 33620.

Telephone: 813-974-4000.

Technical Facilities: Channel No. 16 (482-488 MHz). Authorized power: 1050-kw visual, 110-kw aural. Antenna: 1010-ft. above av. terrain, 1021-ft. above ground, 1096-ft. above sea level.

Latitude	27°	50'	52.50''
Longitude	82°	15'	48''

Transmitter: Boyette Rd., Riverview, FL.

Satellite Earth Station: Collins, 10-meter; Rockwell receivers.

FM Affiliate: WUSF, 100-kw, 89.7 MHz (No. 209), 810-ft.

Ownership: State of Florida.

Began Operation: September 12, 1966.

Personnel:

JAMES B. HECK, general manager.
KENNETH D. STANTON, associate general manager.
DAVID B. ROCHELLE, station manager.
WILLIAM BRADY, program manager.
RICHARD BROWN, production manager.
DON FREEMAN, chief engineer.

Public/ETV Stations—Florida

WXEL-TV

West Palm Beach

Ch. 42

Licensee: South Florida Public Telecommunications Inc., Drawer 6607, West Palm Beach, FL 33405.

Studio: 505 S. Congress Ave., Boynton Beach, FL 33426.

Telephone: 407-732-7650.

Technical Facilities: Channel No. 42 (638-644 MHz). Authorized power: 2150-kw max. visual, 215-kw max. aural. Antenna: 1440-ft. above av. terrain, 1533-ft. above ground, 1549-ft. above sea level.

Latitude	26°	34'	37''
Longitude	80°	14'	32''

Transmitter: 7.7-mi. WSW of Greenacres City.

Multichannel TV Sound: Stereo only.

Satellite Earth Stations: In operation; Andrew, 10-meter C-band; Andrew, 4.5-meter C-band; Scientific-Atlanta receivers.

FM Affiliate: WXEL, 25-kw, 90.7 MHz (No. 214), 350-ft.

News Services: FPR, NPR, UPI.

Ownership: South Florida Public Telecommunications Inc. Non-profit corp. Lewis M. Sang, chmn.; Richard Kip, vice chmn.; Sam Marantz, pres.

Began Operation: July 8, 1982.

Represented (legal): Schwartz, Woods & Miller.

Represented (engineering): Rubin, Bednarek & Associates Inc.

Personnel:

SAM J. BARBARO, executive vice president & general manager.
ED MURPHY, vice president, engineering.
JAMES D. MORAN, vice president & station manager.
VIRGINIA MIKULA, vice president, development.
LYNN DOYLE, news director.
LAURA MALL, program director.
WENDY CHAMBERLAIN, promotion director.
DORLIS JOHNSON, business manager.
CARL EIDSVAAAG, marketing director.
PAT EILEEN O'MEARA, station manager, WXEL-FM.

GEORGIA

WGTV

Athens-Atlanta

Ch. 8

Licensee: Georgia Public Telecommunications Commission, 1540 Stewart Ave. SW, Atlanta, GA 30310.

Studio: Network Control, 1540 Stewart Ave. SW, Atlanta, GA 30310.

Telephone: 404-756-4700.

Technical Facilities: Channel No. 8 (180-186 MHz). Authorized power: 316-kw max. visual & 288-kw horizontal visual, 56.2-kw horizontal aural. Antenna: 1132-ft. above av. terrain, 420-ft. above ground, 2049-ft. above sea level.

Latitude	33°	48'	18.33''
Longitude	84°	08'	39.70''

Transmitter: Stone Mountain.

Multichannel TV Sound: Stereo only.

News Service: AP.

Satellite Earth Stations: 2 in operation; Rockwell, Scientific-Atlanta receivers.

Ownership: Georgia State Commission. Also operates WCLP-TV, Chatsworth; WOCO-TV, Cochran; WJSP-TV, Columbus; WACS-TV, Dawson; WABW-TV, Pelham; WVAN-TV, Savannah; WXGA-TV, Waycross & WCES-TV, Wrens.

A-1252

Began Operation: May 23, 1960.

Represented (legal): Arent, Fox, Kintner, Plotkin & Kahn.

Personnel:

DR. RICHARD E. OTTINGER, executive director & general manager.
FRANK BUGG, deputy director.
GEORGE WEARN, director of programming.
D. MAX WILSON, director of ITV.
RICHARD E. CRAMER, director of administration.
AL KORN, director of engineering.
CAROLYN KOWALSKI, director of public relations & information.
JONATHAN SACK, director of development.
BRYANT SAILORS, chief engineer, No. 2 Robert E. Lee Blvd., Stone Mtn., GA 30083.

WPBA

Atlanta

Ch. 30

Licensee: Board of Education of City of Atlanta, 210 Pryor St. SW, Atlanta, GA 30335.

Studio: 740 Bismark Rd. NE, Atlanta, GA 30324.

Telephone: 404-873-4471.

Technical Facilities: Channel No. 30 (566-572 MHz). Authorized power: 776-kw visual, 77.6-kw aural. Antenna: 1090-ft. above av. terrain, 1170-ft. above ground, 2045-ft. above sea level.

Latitude	33°	48'	27''
Longitude	84°	20'	26''

Holds CP for change to 1380-kw max. visual, 1096-ft. above av. terrain, 1033-ft. above ground, 2016-ft. above sea level; lat. 33° 45' 35'', long. 84° 20' 07''. BPET-880119KF.

Transmitter: Briarcliff Rd. & Shepherd Lane NE.

Satellite Earth Stations: Transmit/receive; Scientific-Atlanta, 10-meter; Collins, Scientific-Atlanta receivers.

FM Affiliate: WABE, 100-kw, 90.1 MHz (No. 211), 410-ft.

News Service: UPI.

Ownership: Board of Education of the City of Atlanta. Richard E. Raymer, pres.

Began Operation: February 17, 1958.

Represented (legal): Steptoe & Johnson.

Personnel:

ADRIENNE DOWLING, general manager.
JOHN HUGHES, deputy director.
DANNY RDYAL, station manager.
JOANNE D. COX, television program manager.
LUCY LEREAH, marketing director.
ERIC WESTON, public relations director.
BERNICE CHANDLER, business manager.
JOHN L. DOCKERY, chief engineer.
ED CRAPPS, assistant chief engineer.

WCLP-TV

Chatsworth-Dalton

Ch. 18

Licensee: Georgia Public Telecommunications Commission, 1540 Stewart Ave. SW, Atlanta, GA 30310.

Studio: See WGTV, Athens-Atlanta.

Telephone: 404-695-2422.

Technical Facilities: Channel No. 18 (494-500 MHz). Authorized power: 631-kw visual & 447-kw horizontal visual, 63.1-kw aural & 44.7-kw horizontal aural. Antenna: 1854-ft. above av. terrain, 330-ft. above ground, 3046-ft. above sea level.

Latitude	34°	45'	06''
Longitude	84°	42'	54''

Holds CP for change to 3500-kw max. visual, 1854-ft. above av. terrain, 306-ft. above ground, 3022-ft. above sea level; lat. 34° 45' 06'', long. 84° 42' 54'', transmitter to Cahutta Mountain, 3.3-mi. ESE of Chatsworth. BPET-870317KR.

Transmitter: Cohutta Mountain, 3.3-mi. ESE of Chatsworth.

Satellite Earth Stations: 2 in operation; Rockwell, Scientific-Atlanta receivers.

Ownership: See WGTV, Athens-Atlanta, GA.

Began Operation: January 30, 1967.

Personnel:

Administration: See WGTV, Athens-Atlanta, GA.
 JACKIE GRIZZLE, chief engineer, Rte. 3, Box 1H, Chatsworth, GA 30705.

WDCO-TV

Cochran

Ch. 15

Licensee: Georgia Public Telecommunications Commission, 1540 Stewart Ave. SW, Atlanta, GA 30310.

Studio: See WGTV, Athens-Atlanta.

Telephone: 912-934-2220.

Technical Facilities: Channel No. 15 (476-482 MHz). Authorized power: 501-kw visual & 363-kw horizontal visual, 50.1-kw aural & 36.3-kw horizontal aural. Antenna: 1149-ft. above av. terrain, 1185-ft. above ground, 1545-ft. above sea level.

Latitude	32°	28'	11"
Longitude	83°	15'	17"

Requests CP for change 5000-kw max. visual, 1088-ft. above av. terrain, 1078-ft. above ground, 1458-ft. above sea level, lat. 32° 28' 11", long. 85° 15' 17", transmitter to 7.5-mi. NE of Cochran, off Hwy. 26. BPET-860115KH.

Transmitter: 7.5-mi. NE of Cochran, GA.

Ownership: See WGTV, Athens-Atlanta, GA.

Began Operation: January 1, 1968.

Personnel:

Administration: See WGTV, Athens-Atlanta, GA.
 WALLACE T. LYNCH, chief engineer, Box 269, Cochran, GA 31014.

WJSP-TV

Columbus-Warm Springs

Ch. 28

Licensee: Georgia Public Telecommunications Commission, 1540 Stewart Ave. SW, Atlanta, GA 30310.

Studio: See WGTV, Athens-Atlanta.

Telephone: 404-655-2145.

Technical Facilities: Channel No. 28 (554-560 MHz). Authorized power: 921-kw visual, 92.1-kw aural. Antenna: 1510-ft. above av. terrain, 1103-ft. above ground, 2403-ft. above sea level.

Latitude	32°	51'	08"
Longitude	84°	42'	04"

Transmitter: Hwy. 85 West, 3.5-mi. S of Warm Springs.

Ownership: See WGTV, Athens-Atlanta, GA.

Began Operation: August 10, 1964.

Personnel:

Administration: See WGTV, Athens-Atlanta, GA.
 DURWOOD ROWLAND, chief engineer, Box 14, Warm Springs, GA 31830.

WACS-TV

Dawson-Americus

Ch. 25

Licensee: Georgia Public Telecommunications Commission, 1540 Stewart Ave. SW, Atlanta, GA 30310.

Studio: See WGTV, Athens-Atlanta.

Telephone: 912-623-4883.

Technical Facilities: Channel No. 25 (536-542 MHz). Authorized power: 501-kw visual & 363-kw horizontal visual, 50.1-kw aural & 36.3-kw horizontal aural. Antenna: 1078-ft. above av. terrain, 1092-ft. above ground, 1545-ft. above sea level.

Latitude	31°	56'	15"
Longitude	84°	33'	15"

Transmitter: 12.7-mi. NNW of Dawson.

Ownership: See WGTV, Athens-Atlanta, GA.

Began Operation: March 6, 1967.

Personnel:

Administration: See WGTV, Athens-Atlanta, GA.
 LOUIS RICKERSON, chief engineer, Rte. 1, Box 75A, Parrott, GA 31777.

WABW-TV

Pelham-Albany

Ch. 14

Licensee: Georgia Public Telecommunications Commission, 1540 Stewart Ave. SW, Atlanta, GA 30310.

Studio: See WGTV, Athens-Atlanta.

Telephone: 912-294-8313.

Technical Facilities: Channel No. 14 (470-476 MHz). Authorized power: 501-kw visual & 363-kw horizontal visual, 50.1-kw aural & 36.3-kw horizontal aural. Antenna: 1242-ft. above av. terrain, 1220-ft. above ground, 1545-ft. above sea level.

Latitude	31°	08'	05"
Longitude	84°	06'	16"

Holds CP for change to 3750-kw max. & 500-kw horizontal visual, 5-kw horizontal aural, 1248-ft. above av. terrain, 1201-ft. above ground, 1526-ft. above sea level. BPET-870317KS.

Transmitter: 3-mi. E of Pelham.

Satellite Earth Stations: 2 in operation; Rockwell, Scientific-Atlanta receivers.

Ownership: See WGTV, Athens-Atlanta, GA.

Began Operation: January 2, 1967.

Personnel:

Administration: See WGTV, Athens-Atlanta, GA.
 DON MITCHELL, chief engineer, Box 249, Pelham, GA 31779.

WVAN-TV

Savannah-Pembroke

Ch. 9

Licensee: Georgia Public Telecommunications Commission, 1540 Stewart Ave. SW, Atlanta, GA 30310.

Studio: See WGTV, Athens-Atlanta.

Telephone: 912-653-4996.

Technical Facilities: Channel No. 9 (186-192 MHz). Authorized power: 316-kw visual, 34.7-kw aural. Antenna: 1050-ft. above av. terrain, 1086-ft. above ground, 1181-ft. above sea level.

Latitude	32°	08'	48"
Longitude	81°	37'	05"

Transmitter: Pembroke, GA, Bryan County, 36-mi. W of Savannah.

Ownership: See WGTV, Athens-Atlanta, GA.

Began Operation: September 17, 1963.

Personnel:

Administration: See WGTV, Athens-Atlanta, GA.
 WILLIAM J. ANDERSON, chief engineer, Box 367, 100 Vandiver St., Pembroke, GA 31321.

Public/ETV Stations—Georgia

WXGA-TV

Waycross-Valdosta

Ch. 8

Licensee: Georgia Public Telecommunications Commission, 1540 Stewart Ave. SW, Atlanta, GA 30310.

Studio: See WGTV, Athens-Atlanta.

Telephone: 912-283-4838.

Technical Facilities: Channel No. 8 (180-186 MHz). Authorized power: 316-kw visual, 479-kw aural. Antenna: 1030-ft. above av. terrain, 1059-ft. above ground, 1249-ft. above sea level.

Latitude	31°	13'	17''
Longitude	82°	34'	24''

Transmitter: 2.5-mi. S of Hasty, GA.

Ownership: See WGTV, Athens-Atlanta, GA.

Began Operation: November 19, 1961.

Personnel:

Administration: See WGTV, Athens-Atlanta.

KNOX CARREKER, chief engineer, Box 842, Waycross, GA 31501.

WCES-TV

Wrens-Augusta

Ch. 20

Licensee: Georgia Public Telecommunications Commission, 1540 Stewart Ave. SW, Atlanta, GA 30310.

Studio: See WGTV, Athens-Atlanta.

Telephone: 404-547-2107.

Technical Facilities: Channel No. 20 (506-512 MHz). Authorized power: 457-kw visual & 50-kw horizontal visual, 45.7-kw aural & 5.0-kw horizontal aural. Antenna: 1483-ft. above av. terrain, 1466-ft. above ground, 1896-ft. above sea level.

Latitude	33°	15'	33''
Longitude	82°	17'	09''

Holds CP for change 5000-kw max. visual, 500-kw max. aural, 1414-ft. above av. terrain, 1365-ft. above ground, 1801-ft. above sea level. BPET-860115KG.

Transmitter: 7-mi. NE of Wrens.

Ownership: See WGTV, Athens-Atlanta, GA.

Began Operation: September 12, 1966.

Personnel:

Administration: See WGTV, Athens-Atlanta, GA.

RABUN BOBO, chief engineer, Box 525, Wrens, GA 30833.

HAWAII

KHET

Honolulu

Ch. 11

(Also operates satellite KMEB-TV, Wailuku, HI)

Licensee: Hawaii Public Broadcasting Authority, Honolulu, HI 96822.

Studio: 2350 Dole St., Honolulu, HI 96822.

Telephone: 808-955-7878.

Technical Facilities: Channel No. 11 (198-204 MHz). Authorized power: 148-kw visual, 29.5-kw aural. Antenna: Minus 83-ft. above av. terrain, 436-ft. above ground, 441-ft. above sea level.

Latitude	21°	17'	45.7''
Longitude	157°	50'	35.7''

Transmitter: 1534 Kapiolani Blvd., Honolulu.

A-1254

Satellite Earth Station: Collins, 10-meter; Collins, Scientific-Atlanta receivers.

News Service: PBS.

Ownership: Hawaii Public Bcstg. Authority, Elaine Kono, chmn.

Began Operation: April 15, 1966.

Represented (legal): Wilkes, Artis, Hedrick & Lane, Chartered.

Represented (engineering): Hammatt & Edison Inc.

Personnel:

JAMES YOUNG, executive director.

AL ONO, chief engineer.

ED ROBELLO, news director.

CARLOS MOLINA, program manager.

JERRI LYNN CHONG, promotion/development manager.

PAUL HIRATA, production manager.

NINO J. MARTIN, culture/arts producer.

C. J. BAEHR, ITFS manager.

KMEB-TV

Wailuku, Maui

Ch. 10

(Satellite of KHET, Honolulu)

Licensee: Hawaii Public Broadcasting Authority, Honolulu, HI.

Studio: See KHET, Honolulu.

Technical Facilities: Channel No. 10 (192-198 MHz). Authorized power: 30.9-kw visual, 6.17-kw aural. Antenna: 5940-ft. above av. terrain, 47-ft. above ground, 10027-ft. above sea level.

Latitude	20°	42'	40''
Longitude	156°	15'	34''

Transmitter: Kole Kole Hill, 20-mi. SE of Wailuku.

Satellite Earth Station: Collins, 10-meter; Collins, Scientific-Atlanta receivers.

News Service: PBS.

Ownership: Hawaii Public Bcstg. Authority, Elaine Kono, chmn.

Began Operation: September 22, 1966.

Represented (legal): Wilkes, Artis, Hedrick & Lane, Chartered.

Represented (engineering): Hammatt & Edison Inc.

Personnel: See KHET, Honolulu.

IDAHO

KAID

Boise

Ch. 4

Licensee: State Board of Education, 1910 University Blvd., Boise, ID 83725.

Studio: Boise State University, Boise, ID 83725.

Telephone: 208-385-3344.

Technical Facilities: Channel No. 4 (66-72 MHz). Authorized power: 28.2-kw visual, 13.5-kw aural. Antenna: 2474-ft. above av. terrain, 142-ft. above ground, 7092-ft. above sea level.

Latitude	43°	40'	08''
Longitude	116°	06'	10''

Holds CP for change to 56.6-kw max. visual, 2474-ft. above av. terrain, 122-ft. above ground, 7072-ft. above sea level; lat. 43° 45' 16'', long. 116° 05' 56''. BPET-870105KG.

Transmitter: Deer Point TV Lot No. 3, 10.75-mi. NNE of Boise.

Satellite Earth Station: Collins, 10-meter; Rockwell, Scientific-Atlanta receivers.

Ownership: State Board of Education.

Began Operation: December 31, 1971.

Personnel:

JEROLD A. GARBER, general manager.
 LYNN ALLEN, station manager.
 RON PISANESCHI, program manager.
 ROBERT N. PYLE, operations manager.
 VAUN McARTHUR, director of engineering.
 RICHARD STRACK, chief engineer.
 HOWARD HANSEN, scenic & graphic director.
 NANCY VIANO, development director.
 BARBARA PULLING, news director.
 DIANNE CROWE, business manager.

KUID-TV

Moscow

Ch. 12

Licensee: Regents of the University of Idaho, Moscow, ID.

Studio: Radio-TV Center, U. of Idaho, Moscow, ID 83843.

Telephone: 208-885-6723.

Technical Facilities: Channel No. 12 (204-210 MHz). Authorized power: 115-kw visual, 11.5-kw aural. Antenna: 1037-ft. above av. terrain, 139-ft. above ground, 3739-ft. above sea level.

Latitude	46°	40'	54''
Longitude	116°	58'	13''

Transmitter: Paradise Ridge, 3.25-mi. SSE of Moscow.

Satellite Earth Station: Collins, 10-meter; Collins receivers.

Ownership: Regents of the University of Idaho.

Began Operation: September 6, 1965.

Personnel:

RUSS SPAIN, station manager.
 KEN SEGOTA, chief engineer.
 CATHERINE ROUYER, director of development.

KISU-TV

Pocatello

Ch. 10

Licensee: State Board of Education, Idaho State University, Box 8111, Pocatello, ID 83209.

Studio: College of Education Bldg., Idaho State University, Pocatello, ID 83209.

Telephone: 208-236-2857.

Technical Facilities: Channel No. 10 (192-198 MHz). Authorized power: 66.1-kw visual, 12.9-kw aural. Antenna: 1450-ft. above av. terrain, 87-ft. above ground, 6762-ft. above sea level.

Latitude	43°	30'	02''
Longitude	112°	39'	36''

Requests CP for change 122-kw max. visual, 1527-ft. above av. terrain, 144-ft. above ground, 6819-ft. above sea level. BPET-870105KF.

Transmitter: E. Little Butte, 8.5-mi. NE of Atomic City, ID.

Satellite Earth Station: Collins, 10-meter.

Ownership: State Board of Education.

Began Operation: July 7, 1971.

Personnel:

JEROLD GARBER, general manager, Idaho Public Television.
 WILLIAM R. CAMPBELL, station manager.
 DAVID TURNMIRE, chief engineer.
 PAT GRIMES, producer/director.
 MARCIA HOSKING, development director.

ILLINOIS

WSIU-TV

Carbondale

Ch. 8

Licensee: Board of Trustees of Southern Illinois U., 1048 Communications Bldg., Carbondale, IL 62901.

Studio: Southern Illinois University, Carbondale, IL 62901.

Telephone: 618-453-4343.

Technical Facilities: Channel No. 8 (180-186 MHz). Authorized power: 316-kw visual, 31.6-ft. above av. terrain, 903-ft. above ground, 1385-ft. above sea level.

Latitude	38°	06'	15''
Longitude	89°	14'	37''

Transmitter: U.S. Hwy. 51, approx. 2-mi. S of Tamaroa, IL.

Satellite Earth Station: Collins, 10-meter; Collins, Scientific-Atlanta receivers.

FM Affiliate: WSIU, 50-kw, 91.9 MHz (No. 220), 300-ft.

News Services: AP, UPI.

Ownership: Board of Trustees of Southern Illinois U.

Began Operation: November 6, 1961.

Represented (legal): Cohn & Marks.

Personnel:

LEE O'BRIEN, executive director & general manager.
 ROBERT GERIG, station manager & program director.
 ROBERT HENDERSON, operations director.
 JERRY KLINE, chief engineer.
 JAK FICHENOR, news director.
 ERU COPPI, promotion director.
 JERRY PARKS, business manager.

WEIU-TV

Charleston

Ch. 51

Licensee: Eastern Illinois U., Radio & Television Center, Charleston, IL 61920.

Studio: Buzzard Bldg., Room 139, Charleston, IL 61920.

Telephone: 217-581-5956.

Technical Facilities: Channel No. 51 (692-698 MHz). Authorized power: 48.5-kw visual, 4.85-kw aural. Antenna: 234-ft. above av. terrain, 216-ft. above ground, 913-ft. above sea level.

Latitude	39°	28'	43''
Longitude	88°	10'	21''

Transmitter: Between 7th & 9th Sts., near Cleveland Ave., Charleston.

Satellite Earth Stations: 2 Prodelin, 3.8-meter; Scientific-Atlanta, 4.6-meter; DX Engineering, Scientific-Atlanta receivers.

News Services: CNN, UPI.

Ownership: Eastern Illinois U. Non-profit state owned institution.

Began Operation: July 1, 1986.

Represented (legal): Cohn & Marks.

Represented (engineering): Cohen, Dippell & Everist, P.C.

Personnel:

JOHN L. BEABOUT, general manager.
 KEN BEND, station manager.
 BECKY DOLE, underwriting/membership & marketing manager.
 RON AMYX, engineering director.
 SUSAN KAUFMAN, news director.
 KARL KONRAD, program director.
 DAVE KIDWELL, sports director.

Public/ETV Stations—Illinois

LINDA MEISSEN, promotion director.
MAX JONES, business manager.

WTTW

Chicago

Ch. 11

Licensee: Chicago Public Television, 5400 N. St. Louis Ave., Chicago, IL 60625.

Studio: 5400 N. St. Louis Ave., Chicago, IL 60625.

Branch office: 233 N. Michigan Ave., Chicago, IL 60601.

Telephone: 312-583-5000.

Technical Facilities: Channel No. 11 (198-204 MHz). Authorized power: 60.26-kw visual, 6.03-kw aural. Antenna: 1634-ft. above av. terrain, 1710-ft. above ground, 2232-ft. above sea level.

Latitude	41°	52'	44''
Longitude	87°	38'	10''

Transmitter: Sears Bldg., S. Wacker Dr. & Jackson Blvd., Chicago.

Multichannel TV Sound: Stereo only.

Satellite Earth Stations: 2 in operation; Collins, 10-meter; Collins, Pinzone receivers.

News Service: UPI.

Ownership: Henry W. Meers, chmn.; William J. McCarter, pres.

Began Operation: September 5, 1955.

Represented (legal): Schwartz, Woods & Miller.

Personnel:

WILLIAM J. McCARTER, president & general manager.
JOHN C. RAHMANN, executive vice-president.
RICHARD J. BOWMAN, vice president, broadcasting.
DAVID A. BUEHRER, vice president, finance & administration.
LARRY OCKER, vice president, engineering & video services.
PATTERSON DENNY, vice president, production.
FRED FLAXMAN, vice president, national program.
ANDERS YOCOM, vice president, corporate communications.
GAYLY OPEM, vice president, marketing & development.

WYCC

Chicago

Ch. 20

Licensee: Board of Trustees of Community College, District No. 508, County of Cook & State of Illinois, 30 E. Lake St., Chicago, IL 60601.

Studio: 7500 S. Pulaski, Chicago, IL 60652.

Mailing Address: Suite 926,226 W. Jackson Blvd., Chicago, IL 60606-6997.

Telephones: 312-838-4853; 312-855-8201.

Technical Facilities: Channel No. 20 (506-512 MHz). Authorized power: 2421-kw max. & 1081-kw horizontal visual, 242.1-kw max. & 108.1-kw horizontal aural. Antenna: 1239-ft. above av. terrain, 1456-ft. above ground, 2049-ft. above sea level.

Latitude	41°	53'	55.50''
Longitude	87°	37'	23''

Transmitter: 875 N. Michigan Ave., Chicago.

Satellite Earth Station: Harris, 10-meter C-band; Harris receivers.

News Service: UPI.

Ownership: Reynaldo Glover, chmn.; Robert Weissbourd, vice chmn.; Philip R. Luhmann, treas.

Began Operation: September 20, 1965. Left air April 23, 1974. Transfer to present owner approved by FCC June 10, 1977. Resumed operation February 17, 1983.

Represented (legal): Dow, Lohnes & Albertson.

Personnel:

ELYNNE CHAPLIK, general manager & program director.
DON RHODES, chief engineer.

A-1256

COLUMBUS JENKINS JR., business operations manager.
GINA SCLAFANI, assistant program director.

WJPT

Jacksonville

Ch. 14

Licensee: West Central Illinois Educational Telecommunications Corp. (CONVOCOM), Box 6248, Springfield, IL 62708.

Studio: See WIUM-TV, Macomb.

Telephone: 217-786-6647.

Technical Facilities: Channel No. 14 (470-476 MHz). Authorized power: 28.25-kw visual, 2.83-kw aural. Antenna: 313-ft. above av. terrain, 339-ft. above ground, 964-ft. above sea level.

Latitude	39°	44'	08''
Longitude	90°	10'	32''

Transmitter: 1.5-mi. E of Jacksonville.

Ownership: West Central Illinois Educational Telecommunications Corp. Non-profit corp. Thomas Phelps, chmn.; Robert Fluent, vice chmn.; Jerold Gruebel, pres.; Connie Golob, secy.; Joseph McRaven, treas.

Began Operation: August 11, 1984.

Represented (legal): Dow, Lohnes & Albertson.

Personnel:

JEROLD GRUEBEL, president.
JOY HUTCHCRAFT, director of public relations & development.
DON GORT, operations manager.
SCOTT MULFORD, director of programming & production.
GUS WILLS, chief engineer.

WIUM-TV

Macomb

Ch. 22

Licensee: West Central Illinois Educational Telecommunications Corp., 1501 W. Bradley Ave., Peoria, IL 61606.

Studio: 1501 W. Bradley Ave., Peoria, IL 61606.

Telephone: 217-786-6647.

Technical Facilities: Channel No. 22 (518-524 MHz). Authorized power: 24.16-kw visual, 2.42-kw aural. Antenna: 519-ft. above av. terrain, 520-ft. above ground, 1200-ft. above sea level.

Latitude	40°	25'	40''
Longitude	90°	40'	58''

Transmitter: 2.3-mi. SSW of City Hall, Macomb.

Ownership: Non-profit corp. WCIETC is licensee of WJPT(TV), Jacksonville; associated with licensee of WTVP(TV), Peoria; licensee of WIUM(FM), Macomb; Sangamon State U., licensee of WSSR(FM), Springfield & Bradley U., licensee of WCBU(FM), Peoria, IL. Thomas Phelps, chmn.; Robert Fluent, vice chmn.; Jerold Gruebel, pres.; Connie Golob, secy.; Joseph McRaven, treas.

Began Operation: October 1, 1984.

Represented (legal): Dow, Lohnes & Albertson.

Represented (engineering): D. L. Markley & Associates.

Personnel:

JEROLD GRUEBEL, president.
JOY HUTCHCRAFT, director of public relations & development.
DON GORT, operations manager.
SCOTT MULFORD, director of programming & production.
GUS WILLS, chief engineer.

TV & Cable Factbook No. 57

WQPT-TV

Moline

Ch. 24

Licensee: Black Hawk College, 6600 34th Ave., Moline, IL 61265.

Studio: 6600 34th Ave., Moline, IL 61265.

Telephone: 309-796-2424.

Technical Facilities: Channel No. 24 (530-536 MHz). Authorized power: 147.6-kw visual, 14.76-kw aural. Antenna: 319-ft. above av. terrain, 336-ft. above ground, 996-ft. above sea level.

Latitude	41°	28'	30''
Longitude	90°	26'	44''

Transmitter: 6600 34th Ave., Moline.

Satellite Earth Station: In operation; Scientific-Atlanta receivers.

Ownership: Black Hawk College. Dr. Herbert C. Lyon, chancellor; Dr. Charles E. Laws, vice chancellor. Board of Trustees: Hannelore Huisman, chmn.; Lucius Vargas, vice chmn.; Dewey Nelsen; Otto Schwefel; Douglas Strand; Donald Vandersnick, dirs.

Began Operation: November 2, 1983.

Represented (legal): Gordon & Healy.

Represented (engineering): D. L. Markley & Associates Inc.

Personnel:

FRED F. MARINO, general manager.
STEVE ELLIS, chief engineer.
RICK BEST, business manager.
CINDY CHARBONNEAU, development.
JERRY MYERS, program director.
ROGER SAJAK, distribution technician.

WUSI-TV

Olney

Ch. 16

Licensee: Board of Trustees of Southern Illinois U., Carbondale, IL 62901.

Studio: 2-mi. W of Dundas, 8-mi. NW of Olney, IL.

Mailing Address: Box 430, Olney, IL 62450.

Telephone: 618-395-3422.

Technical Facilities: Channel No. 16 (482-488 MHz). Authorized power: 1170-kw max. & 977-kw horizontal visual, 234-kw max. & 195-kw horizontal aural. Antenna: 930-ft. above av. terrain, 975-ft. above ground, 1445-ft. above sea level.

Latitude	38°	50'	18''
Longitude	88°	07'	46''

Transmitter: 2.1-mi. W of Dundas, IL.

Satellite Earth Stations: 2 in operation; Gardiner C-band; International Satellite, Scientific-Atlanta, Standard Components receivers.

Ownership: Board of Trustees of Southern Illinois U. Also licensee of WSIU-TV & WSIU(FM), Carbondale, IL.

Began Operation: August 19, 1968.

Personnel:

WILLIAM CRISWELL, station manager.
BERNIE KUNZE, chief operator.
JERRY KLINE, chief engineer.
TIM FISHER, production manager.
HELEN DONSBACH, continuity supervisor.

WTVP

Peoria

Ch. 47

Licensee: Illinois Valley Public Telecommunications Corp., 1501 W. Bradley Ave., Peoria, IL 61625.

Studio: 1501 W. Bradley Ave., Peoria, IL 61625.

Telephone: 309-676-4747.

Technical Facilities: Channel No. 47 (668-674 MHz). Authorized power: 1410-kw max. & 1070-kw horizontal visual, 141-kw max. & 107-kw horizontal aural. Antenna: 705-ft. above av. terrain, 599-ft. above ground, 1349-ft. above sea level.

Latitude	40°	37'	44''
Longitude	89°	34'	12''

Transmitter: I-474 & Cole Hollow Rd., East Peoria, IL.

Satellite Earth Stations: Dalsat, 6-meter Ku-band; Scientific-Atlanta, 10-meter C-band; Scientific-Atlanta receivers.

Ownership: Illinois Valley Public Telecommunications Corp.

Began Operation: June 27, 1971.

Represented (legal): Dow, Lohnes & Albertson.

Represented (engineering): D. L. Markley & Associates Inc.

Personnel:

ELWIN BASQUIN, president & general manager.
SHIRLEY ROCHMAN, program director.
ANDREA CARMAN, development director.
KEITH TURCOT, chief engineer.
GUY SERUMGARD, production manager.
CELESTE KELLEY, news director.
LINDA MILLER, promotion director.
JANET McGRATH, promotion director.
DIEDRA DELLINGER, business manager.

WQEC

Quincy

Ch. 27

Licensee: West Central Illinois Educational Telecommunications Corp.(CONVOCOM), Box 6248, Springfield, IL 62708.

Studio: See WIUM-TV, Macomb.

Telephone: 217-786-6647.

Technical Facilities: Channel No. 27 (548-554 MHz). Authorized power: 14.8-kw visual, 1.48-kw aural. Antenna: 567-ft. above av. terrain, 495-ft. above ground, 1205-ft. above sea level.

Latitude	39°	58'	44''
Longitude	91°	18'	33''

Transmitter: Ellington Rd. at Hwy. 336, 2.7-mi. NE of Quincy.

Ownership: West Central Illinois Educational Telecommunications Corp. Non-profit corp. Thomas Phelps, chmn.; Robert Fluent, vice chmn.; Jerold Gruebel, pres.; Connie Golob, secy.; Joseph McRaven, treas.

Began Operation: March 9, 1985.

Represented (legal): Dow, Lohnes & Albertson.

Personnel:

JEROLD GRUEBEL, president.
JDY D. HUTCHCRAFT, director of public relations & development.
DON GORT, operations manager.
SCOTT MULFORD, director of programming & production.
GUS WILLS, chief engineer.

WILL-TV

Urbana-Champaign

Ch. 12

Licensee: University of Illinois, Board of Trustees, Urbana, IL 61801.

Studio: 1110 W. Main St., Urbana, IL 61801.

Telephone: 217-333-1070.

Technical Facilities: Channel No. 12 (204-210 MHz). Authorized power: 316-kw visual, 63.1-ft. above av. terrain, 1044-ft. above ground, 1734-ft. above sea level.

Latitude	40°	02'	18''
Longitude	88°	40'	10''

Public/ETV Stations—Illinois

Transmitter: RR 2, 5-mi. W of Monticello, Willow Branch Twp.

Satellite Earth Station: Collins, 10-meter; Collins receivers.

AM Affiliate: WILL, 5-kw, 580 kHz.

FM Affiliate: WILL-FM, 105-kw, 90.9 MHz (No. 215), 850-ft.

Ownership: University of Illinois. Stanley Ikenberry, pres.

Began Operation: August 1, 1955.

Represented (legal): Dow, Lohnes & Albertson.

Represented (engineering): Jansky & Bailey.

Personnel:

DONALD P. MULLALLY, director of broadcasting & general manager.
WILLIAM GLAESER, station manager.
ELAINE SPRENKLE, program director.
DEBORAH M. DAY, director of development.
LARRY INMAN, chief engineer.
BILL BARTELENI, community relations director.
TOM GALER-UNTI, business manager.

INDIANA

WTIU

Bloomington

Ch. 30

Licensee: Trustees of Indiana University, Bloomington, IN.

Studio: Indiana University, Radio-TV Center, Bloomington, IN 47405-6901.

Telephone: 812-335-5900.

Technical Facilities: Channel No. 30 (566-572 MHz). Authorized power: 214-kw max. & 200-kw horizontal visual, 42.6-kw horizontal aural. Antenna: 710-ft. above av. terrain, 644-ft. above ground, 1444-ft. above sea level.

Latitude	39°	08'	32''
Longitude	86°	29'	43''

Transmitter: 0.5-mi. SE of Bloomington.

Satellite Earth Stations: Transmit/receive; Collins, 10-meter; Collins receivers.

FM Affiliate: WFIU, 31-kw, 103.7 MHz (No. 279), 590-ft.

Ownership: Indiana University. Thomas Erlich, pres.

Began Operation: March 3, 1969.

Represented (legal): Crowell & Moring.

Personnel:

WILLIAM KROLL, general manager.
KEITH KLEIN, program supervisor.
BRADLEY HOWARD, chief engineer.
VIRGINIA METZGER, business manager.
SUZANN OWEN, promotion director.

WNIN

Evansville-Henderson-Owensboro, KY

Ch. 9

Licensee: Southwest Indiana Public Bcstg. Inc., 405 Carpenter St., Evansville, IN 47708.

Studio: 405 Carpenter St., Evansville, IN 47708.

Telephone: 812-423-2973.

Technical Facilities: Channel No. 9 (186-192 MHz). Authorized power: 316-kw visual, 63-kw aural. Antenna: 580-ft. above av. terrain, 570-ft. above ground, 1040-ft. above sea level.

Latitude	38°	01'	27''
Longitude	87°	21'	43''

Transmitter: Old Plank Rd., Chandler, IN.

A-1258

Multichannel TV Sound: Stereo only.

Satellite Earth Stations: Transmit/receive; Collins, 10-meter; Collins, Rockwell receivers.

Ownership: Southwest Indiana Public Bcstg. Inc. Non-profit corp. Rolland Eckels, chmn.; Gene Pfeiffer, vice chmn.; Dick Harris, vice chmn.; Phyllis Kincaid, secy.; John Stanley, treas.

Began Operation: March 15, 1970. Sale to present owner by Evansville-Vanderburgh School Corp. approved by FCC Dec. 19, 1973.

Represented (legal): Dow, Lohnes & Albertson.

Personnel:

DAVID L. DIAL, president & general manager.
DETE HULTMARK-MESERVE, assistant general manager.
VALERIE K. DENTON, director of administration.
CAROLYN McCLINTOCK, director of marketing.
JERRY KISSINGER, chief engineer.
BONNIE RHEINHARDT, program director.

WFWA

Fort Wayne

Ch. 39

Licensee: Fort Wayne Public Television Inc., Box 39, Fort Wayne, IN 46801.

Studio: 3632 Butler Rd., Fort Wayne, IN 46808.

Telephone: 219-484-6839.

Technical Facilities: Channel No. 39 (620-626 MHz). Authorized power: 115-kw visual, 11.50-ft. above av. terrain, 744-ft. above ground, 1536-ft. above sea level.

Latitude	41°	06'	13''
Longitude	85°	11'	28''

Holds CP for change to 1370-kw max. visual. BPET-880120KH.

Transmitter: 3632 Butler Rd., Fort Wayne.

Multichannel TV Sound: Stereo only.

Satellite Earth Station: SatCom, 9.2-meter.

Ownership: Fort Wayne Public Television Inc. Non-profit corp. William Harris, pres.; William Garvey, v.p.; Janet Rice, v.p.; Edwin Metcalfe, secy.; Ron Baden, treas.

Began Operation: December 5, 1986.

Represented (legal): Michael O'Hara.

Represented (engineering): George E. Molnar Jr.

Personnel:

JAMES MILNER, general manager.
MARK UNDERWOOD, technical operations manager.
KATHLEEN NADOLNY, marketing & development director.
VIVIAN CROWELL, business manager.

WYIN

Gary

Ch. 56

Licensee: Northwest Indiana Public Bcstg. Inc., 8625 Indiana Place, Merrillville, IN 46410.

Studio: 8625 Indiana Place, Merrillville, IN 46410.

Telephones: 219-736-5656; 219-756-5656.

Technical Facilities: Channel No. 56 (722-728 MHz). Authorized power: 1350-kw max. visual, 135-kw max. aural. Antenna: 1010-ft. above av. terrain, 999-ft. above ground, 1695-ft. above sea level.

Latitude	41°	20'	56''
Longitude	87°	24'	02''

Transmitter: 1.5-mi. from Cedar Lake at 120°, 0.6-mi. E of Reeder Rd.

Multichannel TV Sound: Stereo only.

Satellite Earth Stations: Transmit/receive; 10-meter; 3-meter.

Ownership: Northwest Indiana Public Broadcasting Inc. Lawrence Ventura, chmn.; Henry Bennett, vice-chmn.; Jan Trusty, secy.; Phillip L. Kaufman, treas.

TV & Cable Factbook No. 57

Began Operation: November 15, 1987.

Represented (legal): Gordon & Healy, Chartered.

Represented (engineering): D. L. Markley & Associates Inc.

Personnel:

RICHARD L. PARKER, general manager.
GLENN HANNIGAN, chief engineer.
PIA CONTE, promotion director.
LINDA ELLIS, business manager.
AL BINFORD, marketing director.

WFYI

Indianapolis

Ch. 20

Licensee: Metropolitan Indianapolis Public Broadcasting Inc., 1401 N. Meridian St., Indianapolis, IN 46202-2389.

Studio: 1401 N. Meridian St., Indianapolis, IN 46202.

Telephone: 317-636-2020.

Technical Facilities: Channel No. 20 (506-512 MHz). Authorized power: 1480-kw max. & 1120-kw horizontal visual, 148-kw max. & 112-kw horizontal aural. Antenna: 850-ft. above av. terrain, 867-ft. above ground, 1697-ft. above sea level.

Latitude	39°	53'	59''
Longitude	86°	12'	01''

Transmitter: 79th St. & Township Line Rd.

Multichannel TV Sound: Stereo only.

Satellite Earth Stations: Collins, 10-meter; Scientific-Atlanta, 9-meter; Collins, Scientific-Atlanta receivers.

FM Affiliate: WIAN (FM), Indianapolis, IN.

Ownership: Metropolitan Indianapolis Public Bcstg. Inc. Non-profit corp. Charles E. Wilson, chmn.

Began Operation: October 4, 1970.

Personnel:

FRANK MEEK, general manager.
PAUL TYLER, chief engineer.
ALAN CLOE, program director.
LIBBY WETZEL, promotion director.
TERRY SPENCER, business manager.
DAVID HINMAN, marketing director.

WIPB

Muncie

Ch. 49

Licensee: Ball State University, Edmund F. Ball Building, Muncie, IN 47306.

Studio: Edmund F. Ball Bldg., Muncie, IN 47306.

Telephone: 317-285-1249.

Technical Facilities: Channel No. 49 (680-686 MHz). Authorized power: 676-kw max. & 562-kw horizontal visual, 67.6-kw horizontal aural. Antenna: 510-ft. above av. terrain, 548-ft. above ground, 1511-ft. above sea level.

Latitude	40°	09'	38''
Longitude	85°	22'	42''

Transmitter: 820 E. 29th St., Muncie 47302.

Satellite Earth Stations: Transmit/receive; Collins, 10-meter; Collins receivers.

FM Affiliate: WBST, 3-kw, 92.1 MHz (No. 221), 300-ft.

News Service: AP.

Ownership: Ball State University. Frank Bracken, pres.; James D. Garretson, Mary Lou Conrad, James W. Parks, Grace Hayes, Thomas H. Corson, Thomas L. DeWeese, James T. Smith, Susan L. Kiel, trustees.

1989 Edition

Began Operation: May 8, 1953 as a commercial station. Sale to present owner by Donald A. Burton & assoc. approved by FCC October 8, 1971. Non-commercial operation began October 31, 1971.

Represented (legal): Schwartz, Woods & Miller.

Personnel:

JAMES R. NEEDHAM, general manager.
JAMES MILLER, chief engineer.
RICK POTRIKUS, production manager.
MARY ANN OLINGER, director of development.
CYNTHIA McCABE, director of underwriting.
PHYLIS MOLL, Telesale coordinator.
ROBERT R. SMITH, program director.
NANCY STAFFORD, promotion director.

WNIT-TV

South Bend

Ch. 34

Licensee: Michiana Public Bcstg. Corp., Box 3434, Elkhart, IN 46515.

Studio: 2424 California Rd., Elkhart, IN 46514.

Telephone: 219-674-5961.

Technical Facilities: Channel No. 34 (590-596 MHz). Authorized power: 1360-kw max. visual. Antenna: 919-ft. above av. terrain, 823-ft. above ground, 1799-ft. above sea level.

Latitude	48°	36'	52''
Longitude	86°	11'	01''

Holds CP for change to 691.8-kw max. visual, 808-ft. above av. terrain, 725-ft. above ground, 1593-ft. above sea level, lat. 41° 36' 59'', long. 86° 11' 43'', transmitter to 16965 Johnson Rd., Mishawaka, St. Joseph. BMPET-880613KG.

Transmitter: 60417 Bremen Hwy. S, 2.7-mi. S of Mishawaka.

Satellite Earth Station: Collins, 10-meter.

News Service: UPI.

Ownership: Michiana Public Bcstg. Corp. Non-profit corp. Mary C. Jaicomo, pres.; Terry M. Decio, 1st v.p.; Mary R. Adams, 2nd v.p.; Phid Wells, secy.; Steve Goldber, treas.

Began Operation: February 18, 1974.

Personnel:

DON CHECOTS, executive director & general manager.
CHARLES PITTS, chief engineer.
KEN LAWRENCE, program director.
GAIL MARTIN, development director.
CYNTHIA HILL, promotion director.
AMY L. CASSIDY, business manager.
KEN LAWRENCE, program director.

WVUT

Vincennes

Ch. 22

Licensee: Board of Trustees for Vincennes University, 1002 N. First St., Vincennes, IN 47591.

Studio: 1200 N. 2nd St., Vincennes, IN 47591.

Telephone: 812-885-5326.

Technical Facilities: Channel No. 22 (518-524 MHz). Authorized power: 1565-kw max. & 1150-kw horizontal visual, 313-kw max. & 115-kw horizontal aural. Antenna: 570-ft. above av. terrain, 560-ft. above ground, 1060-ft. above sea level.

Latitude	38°	39'	06''
Longitude	87°	28'	37''

Transmitter: SW of Indiana Hwy. 61, 3-mi. SE of Vincennes.

Satellite Earth Station: Andrew, 10-meter; Collins receivers.

FM Affiliate: WVUB, 50-kw, 91.1 MHz (No. 216).

News Service: AP.

Ownership: Board of 10 trustees. Mark Lange, chmn.

Began Operation: May 25, 1964.

Public/ETV Stations—Indiana

Represented (legal): Fletcher, Heald & Hildreth.

Personnel:

KEVIN R. GILL, general manager.
 SHARON KIEFER, program director.
 TONY McAHREN, production manager.
 MIKE JERSTAD, producer/director remote productions.
 JOHN WINDOVER, news director.
 TONY CLOYD, news producer.
 JAMES EVANS, director of engineering.
 JILL DEDRICK, producer/director.
 MIKE MURPHY, engineer.
 STEVE McCCLURE, engineer.
 JOE GILLEY, engineer.

IOWA

KBIN

Council Bluffs

Ch. 32

Licensee: Iowa Public Broadcasting Board, c/o Iowa Public Television, Box 6450, Johnston, IA 50131.

Studio: See KDIN-TV, Des Moines.

Telephones: 712-328-9476, Transmitter; 515-281-4500, Administration.

Technical Facilities: Channel No. 32 (578-584 MHz). Authorized power: 575-kw max. & 479-kw horizontal visual, 57.5-kw max. & 47.9-kw horizontal aural. Antenna: 317-ft. above av. terrain, 163-ft. above ground, 1417-ft. above sea level.

Latitude	41°	15'	14.5''
Longitude	95°	50'	07.0''

Transmitter: 275-ft. SE of intersection of Linn St. & Skyline Dr., Council Bluffs.

Ownership: State of Iowa.

Began Operation: September 7, 1975.

Personnel: See KDIN-TV, Des Moines.

KDIN-TV

Des Moines

Ch. 11

Licensee: Iowa Public Broadcasting Board, c/o Iowa Public Television, Box 6450, Johnston, IA 50131.

Studio: 6450 Corporate Dr., Johnston, IA 50131.

Telephones: 515-281-4500, Administration; 515-685-3132, Transmitter.

Technical Facilities: Channel No. 11 (198-204 MHz). Authorized power: 316-kw max. & 219-kw horizontal visual, 31.6-kw max. & 21.9 horizontal aural. Antenna: 1973-ft. above av. terrain, 2000-ft. above ground, 2988-ft. above sea level.

Latitude	41°	48'	33''
Longitude	93°	36'	53''

Transmitter: 1-mi. S of Alleman, IA.

Multichannel TV Sound: Stereo only.

Satellite Earth Stations: Transmit/receive; Scientific-Atlanta, 10-meter C-band; Winegard, 3-meter C-band; Collins, Scientific-Atlanta receivers.

News Services: AP, UPI.

Ownership: State of Iowa.

Began Operation: April 27, 1959.

Represented (legal): Dow, Lohnes & Albertson.

Represented (engineering): John F.X. Browne & Associates, P.C.

Personnel:

GEORGE CARPENTER, executive director.
 DANIEL K. MILLER, director of programming & production.

A-1260

DON SAVERAID, director of telecommunications & engineering.
 C. DAVID BOLENDER, director of administration.
 DENNIS MALLOY, director of development.
 LOIS CAMPBELL, director of educational services.
 LINDA S. SCHATZ, narrowcast telecommunications director.

KTIN

Fort Dodge

Ch. 21

Licensee: Iowa Public Broadcasting Board, c/o Iowa Public Television, Box 6450, Johnston, IA 50131.

Studio: See KDIN-TV, Des Moines.

Telephone: 515-281-4500.

Technical Facilities: Channel No. 21 (512-518 MHz). Authorized power: 1580-kw max. & 759-kw horizontal visual, 158-kw max. & 75.9-kw horizontal aural. Antenna: 1160-ft. above av. terrain, 1206-ft. above ground, 2362-ft. above sea level.

Latitude	42°	49'	02.80''
Longitude	94°	25'	40.9''

Transmitter: 1-mi. N of Bradgate.

Ownership: State of Iowa.

Began Operation: April 8, 1977.

Personnel: See KDIN-TV, Des Moines.

KIIN-TV

Iowa City

Ch. 12

Licensee: Iowa Public Bcstg. Board, Box 6450, c/o Iowa Public Television, Johnston, IA 50131.

Studio: See KDIN-TV, Des Moines.

Telephones: 319-643-2620, Transmitter; 515-281-4500, Administration.

Technical Facilities: Channel No. 12 (204-210 MHz). Authorized power: 316-kw max. & 245-kw horizontal visual, 31.6-kw max. & 24.5 horizontal aural. Antenna: 1440-ft. above av. terrain, 1449-ft. above ground, 2249-ft. above sea level.

Latitude	41°	43'	14.5''
Longitude	91°	20'	29.5''

Transmitter: 3-mi. N of West Branch.

Ownership: State of Iowa.

Began Operation: February 8, 1970.

Personnel: See KDIN-TV, Des Moines.

KYIN

Mason City

Ch. 24

Licensee: Iowa Public Bcstg. Board, c/o Iowa Public Television, Box 6450, Johnston, IA 50131.

Studio: See KDIN-TV, Des Moines.

Telephone: 515-281-4500.

Technical Facilities: Channel No. 24 (530-536 MHz). Authorized power: 1740-kw max. & 817-kw horizontal visual, 174-kw max. & 81.7-kw horizontal aural. Antenna: 1430-ft. above av. terrain, 1565-ft. above ground, 2799-ft. above sea level.

Latitude	43°	22'	25''
Longitude	92°	51'	00''

Transmitter: 4-mi. E of St. Ansgar.

Ownership: State of Iowa.

Began Operation: May 14, 1977.

Personnel: See KDIN-TV, Des Moines.

KHIN

Red Oak

Ch. 36

Licensee: Iowa Public Broadcasting Board, c/o Iowa Public Television, Box 6450, Johnston, IA 50131.

Studio: See KDIN-TV, Des Moines.

Telephones: 712-784-3409, Transmitter; 515-281-4500, Administration.

Technical Facilities: Channel No. 36 (602-608 MHz). Authorized power: 2040-kw max. & 1020-kw horizontal visual, 204-kw max. & 102-kw horizontal aural. Antenna: 1560-ft. above av. terrain, 1503-ft. above ground, 2833-ft. above sea level.

Latitude	41°	20'	40''
Longitude	95°	15'	21''

Transmitter: 7-mi. E & 2-mi. N of Oakland on Hwy. 6.

Ownership: State of Iowa.

Began Operation: September 7, 1975.

Personnel: See KDIN-TV, Des Moines.

KSIN

Sioux City

Ch. 27

Licensee: Iowa Public Bcstg. Board, c/o Iowa Public Television, Box 6450, Johnston, IA 50131.

Studio: See KDIN-TV, Des Moines.

Telephones: 712-255-5558, Transmitter; 515-281-4500, Administration.

Technical Facilities: Channel No. 27 (548-554 MHz). Authorized power: 4070-kw max. & 2880-kw horizontal visual, 407-kw max. & 288-kw horizontal aural. Antenna: 1070-ft. above av. terrain, 875-ft. above ground, 2416-ft. above sea level.

Latitude	42°	30'	53''
Longitude	96°	18'	13''

Transmitter: Rural Rte. 2, 1-mi. E of Sioux City city limits.

News Services: AP, UPI.

Ownership: State of Iowa.

Began Operation: January 4, 1975.

Personnel: See KDIN-TV, Des Moines.

KRIN

Waterloo

Ch. 32

Licensee: Iowa Public Bcstg. Board, c/o Iowa Public Television, Box 6450, Johnston, IA 50131.

Studio: See KDIN-TV, Des Moines.

Telephones: 319-448-4222, Transmitter; 515-281-4500, Administration.

Technical Facilities: Channel No. 32 (578-584 MHz). Authorized power: 5000-kw max. & 2000-kw horizontal visual, 500-kw max. & 200-kw horizontal aural. Antenna: 1851-ft. above av. terrain, 1795-ft. above ground, 2812-ft. above sea level.

Latitude	42°	18'	59''
Longitude	91°	51'	31''

Transmitter: 4.5-mi. NW of Walker.

Ownership: State of Iowa.

Began Operation: December 15, 1974.

Personnel: See KDIN-TV, Des Moines.

1989 Edition

KANSAS

KOOD

Hays-Russell-Great Bend-Salina

Ch. 9

Licensee: Smoky Hills Public Television Corp., Box 9, Bunker Hill, KS 67626.

Studio: 6th & Elm Sts., Bunker Hill.

Telephone: 913-483-6990.

Technical Facilities: Channel No. 9 (186-192 MHz). Authorized power: 316-kw visual, 31.6-kw aural. Antenna: 1090-ft. above av. terrain, 1119-ft. above ground, 1840-ft. above sea level.

Latitude	38°	46'	16''
Longitude	98°	44'	17''

Transmitter: 7-mi. SSW of Bunker Hill, KS.

Satellite Earth Stations: Dalsat, 7.5-meter C-band; Scientific-Atlanta, 2.72-meter C-band; Scientific-Atlanta receivers.

Ownership: Smoky Hills Public Television Corp., Non-profit corp. Dane Britton, chm.; Nicholas V. Slechta, exec. dir. & gen. mgr.; Belita Donahue, treas.; Russell Townsley, secy.

Began Operation: November 10, 1982.

Represented (legal): Dow, Lohnes & Albertson.

Represented (engineering): John F. X. Browne & Associates P.C.

Personnel:

NICK SLECHTA, general manager.
LLOYD MINTZMYER, chief engineer.
DUANE FIELDS, business manager.
THOMAS RENDON, program & promotions director.
WILLIAM G. RICHARDS, news director.

KTWU

Topeka

Ch. 11

Licensee: Washburn University of Topeka, 17th & College Sts., Topeka, KS 66621.

Studio: 301 N. Wanamaker Rd., Topeka, KS 66606-9601.

Telephone: 913-272-8181.

Technical Facilities: Channel No. 11 (198-204 MHz). Authorized power: 316-kw visual, 31.6-kw aural. Antenna: 1064-ft. above av. terrain, 952-ft. above ground, 2029-ft. above sea level.

Latitude	39°	03'	51''
Longitude	95°	45'	49''

Transmitter: 1.5-mi. W of city limits.

Satellite Earth Station: Andrew, 10-meter C-band; Collins, Rockwell, Scientific-Atlanta receivers.

Ownership: Municipal university, directed by a board of 9 regents.

Began Operation: October 21, 1965.

Represented (legal): Bryan, Cave, McPheeters & McRoberts.

Represented (engineering): David Steel & Associates Inc.

Personnel:

DALE N. ANDERSON, director of TV & general manager.
BOB FIDLER, operations director.
DAVE POMEROY, program director.
ERNEST HEDGES, chief engineer.
CINDY BARRY, development director.
DAVE KENDELL, news director.
LIZ BROWN, traffic director.

Public/ETV Stations—Kansas

KPTS

Wichita-Hutchinson

Ch. 8

Licensee: Kansas Public Telecommunications Service Inc., 320 W. 21st St., Wichita, KS 67203.

Studio: 320 W. 21st St., Wichita, KS 67203.

Telephone: 316-838-3090.

Technical Facilities: Channel No. 8 (180-186 MHz). Authorized power: 302-kw visual, 30.2-kw aural. Antenna: 800-ft. above av. terrain, 780-ft. above ground, 2325-ft. above sea level.

Latitude	38°	03'	21''
Longitude	97°	46'	35''

Transmitter: E. 4th St. & Buhler Rd., 8.2-mi. E of Hutchinson.

Satellite Earth Station: Andrew, 10-meter C-band; Collins receivers.

Ownership: Kansas Public Telecommunications Service Inc. Otis Milton, chmn. of the board; Zoel Parenteau, pres.; Darwin Roberts, vice chmn.; Dr. William Boyle, vice chmn.; Lloyd Jones, secy.-treas.

Began Operation: January 5, 1970.

Represented (legal): Dow, Lohnes & Albertson.

Represented (engineering): John F. X. Browne & Associates P.C.

Personnel:

ZOEL PARENTEAU, president & general manager.
CARL CHANCE, vice president & director, contract services & marketing.
JAMES LEWIS, director of programming.
DALE HECKEL, director of operations.
LYLA KEITH, director of administrative services.
DAVID BREWER, broadcast manager.

KENTUCKY

WKAS

Ashland

Ch. 25

Licensee: Kentucky Authority For ETV, 600 Cooper Dr., Lexington, KY 40502.

Studio: See WKLE, Lexington.

Technical Facilities: Channel No. 25 (536-542 MHz). Authorized power: 162-kw visual, 16.2-kw aural. Antenna: 500-ft. above av. terrain, 400-ft. above ground, 1200-ft. above sea level.

Latitude	38°	27'	43''
Longitude	82°	37'	12''

Transmitter: Debord Hill.

Ownership: Kentucky Authority for ETV. See WKLE, Lexington.

Began Operation: September 23, 1968.

Personnel: See WKLE, Lexington.

WKGB-TV

Bowling Green

Ch. 53

Licensee: Kentucky Authority for ETV, 600 Cooper Dr., Lexington, KY 40502.

Studio: See WKLE, Lexington.

Technical Facilities: Channel No. 53 (704-710 MHz). Authorized power: 667-kw max. & 550-kw horizontal visual, 113-kw max. & 110-kw horizontal aural. Antenna: 810-ft. above av. terrain, 614-ft. above ground, 1370-ft. above sea level.

Latitude	37°	05'	22''
Longitude	86°	38'	05''

Transmitter: U.S. 231, 2.8-mi. N of Hadley.

A-1262

Ownership: Kentucky Authority for ETV. See WKLE, Lexington.

Began Operation: September 23, 1968.

Personnel: See WKLE, Lexington.

WKYU-TV

Bowling Green

Ch. 24

Grantee: Western Kentucky U., College Heights, Bowling Green, KY 42101.

Studio: Academic Complex 153, Western Kentucky University, Bowling Green, KY 42101.

Telephone: 502-745-2153.

Technical Facilities: Channel No. 24 (530-536 MHz). Authorized power: 400-kw max. visual. Antenna: 648-ft. above av. terrain, 466-ft. above ground, 1206-ft. above sea level.

Latitude	37°	03'	52''
Longitude	86°	26'	07''

Transmitter: 0.5-mi. NE of Rays Beach, near Hwy. 67, Bowling Green.

Satellite Earth Stations: 3.2-meter & 4.6-meter C-band; Scientific-Atlanta, Standard Communications receivers.

FM Affiliates: WKYU-FM, 100-kw, 88.9 MHz, 721-ft., Bowling Green; WDCL, 100-kw, 89.7 MHz, 570-ft., Somerset.

Ownership: Public educational institution.

Scheduled to Begin Operation: November 15, 1988.

Represented (legal): Cohn & Marks.

Personnel:

CHARLES M. ANDERSON, general manager.
ROBERT G. BAIZE, engineering director.
LINDA OLDHAM, program director.
JOSEPH FULMER, operations director.

WCVN

Covington

Ch. 54

Licensee: Kentucky Authority for ETV, 600 Cooper Dr., Lexington, KY 40502.

Studio: See WKLE, Lexington.

Technical Facilities: Channel No. 54 (710-716 MHz). Authorized power: 162-kw visual & 135-kw horizontal visual, 16.2-kw aural & 13.5-kw horizontal aural. Antenna: 405-ft. above av. terrain, 309-ft. above ground, 1129-ft. above sea level.

Latitude	39°	01'	50''
Longitude	84°	30'	23''

Transmitter: Tower View St., Taylor Mill, KY.

Ownership: Kentucky Authority for ETV. See WKLE, Lexington.

Began Operation: September 8, 1969.

Personnel: See WKLE, Lexington.

WKZT-TV

Elizabethtown

Ch. 23

Licensee: Kentucky Authority for ETV, 600 Cooper Dr., Lexington, KY 40502.

Studio: See WKLE, Lexington.

Technical Facilities: Channel No. 23 (524-530 MHz). Authorized power: 688-kw visual & 575-kw horizontal visual, 69-kw aural. Antenna: 652-ft. above av. terrain, 651-ft. above ground, 1446-ft. above sea level.

Latitude	37°	40'	55''
Longitude	85°	50'	32''

Kentucky—Public/ETV Stations

Transmitter: Hawkins Dr., 1-mi. SE of Elizabethtown.

Ownership: Kentucky Authority for ETV; See WKLE, Lexington.

Began Operation: September 23, 1968.

Personnel: See WKLE, Lexington.

WKHA

Hazard

Ch. 35

Licensee: Kentucky Authority for ETV, 600 Cooper Dr., Lexington, KY 40502.

Studio: See WKLE, Lexington.

Technical Facilities: Channel No. 35 (596-602 MHz). Authorized power: 645-kw visual & 417-kw horizontal visual, 129-kw aural & 83.2-kw horizontal aural. Antenna: 1260-ft. above av. terrain, 605-ft. above ground, 2630-ft. above sea level.

Latitude	37°	11'	34''
Longitude	83°	11'	16''

Transmitter: Buffalo Knob, 3.6-mi. S of Hazard.

Ownership: Kentucky Authority for ETV. See WKLE, Lexington.

Began Operation: December 16, 1968.

Personnel: See WKLE, Lexington.

WKLE

Lexington-Richmond

Ch. 46

Licensee: Kentucky Authority For ETV, 600 Cooper Dr., Lexington, KY 40502.

Studio: 600 Cooper Dr., Lexington, KY 40502.

Telephone: 606-233-3000.

Technical Facilities: Channel No. 46 (662-668 MHz). Authorized power: 60-kw max. visual, 6.00-kw max. aural. Antenna: 874-ft. above av. terrain, 849-ft. above ground, 1759-ft. above sea level.

Latitude	37°	52'	45''
Longitude	84°	19'	33''

Transmitter: 0.4-mi. S of Clays Ferry, KY.

Satellite Earth Station: Collins, 10-meter; Collins, Farinon receivers.

Ownership: Kentucky Authority for ETV. Governing board: Robert Hillenmeyer; Alice McDonald; Charles Anderson; Allie Morgan; Judy Clabes; Marilyn Duke; Taylor Hollin; Burns Mercer; Harry Snyder. Kentucky Authority for ETV is licensee of WKAS, Ashland; WKBG-TV, Bowling Green; WCVN, Covington; WKZT-TV, Elizabethtown; WKHA, Hazard; WKMJ, Louisville; WKMA, Madisonville; WKMR, Morehead; WKMU, Murray-Mayfield; WKOH, Owensboro; WKON, Owenton; WKPD, Paducah; WKPI, Pikesville & WKSQ, Somerset, KY.

Began Operation: September 23, 1968.

Represented (legal): Kenkel, Barnard & Edmundson.

Personnel:

O. LEONARD PRESS, executive director & general manager.
 SANDRA WELCH, deputy executive director for broadcasting.
 TIM TASSIE, director of broadcasting.
 PAUL SMITH, director of technical services.
 ROBERT T. BALL, chief engineer.
 ED MASTREAN, promotion director.
 DORIS HOLTZCLAW, business manager.
 SID WEBB, marketing director.

WKMJ

Louisville

Ch. 68

Licensee: Kentucky Authority for ETV, 600 Cooper Dr., Lexington, KY 40502.

Studio: See WKLE, Lexington.

1989 Edition

Technical Facilities: Channel No. 68 (794-800 MHz). Authorized power: 1176-kw visual & 794-kw horizontal visual, 219-kw aural & 159-kw horizontal aural. Antenna: 820-ft. above av. terrain, 550-ft. above ground, 1520-ft. above sea level.

Latitude	38°	22'	02''
Longitude	85°	49'	53''

Transmitter: Floyds Knob, New Albany, IN.

Ownership: Kentucky Authority for ETV. See WKLE, Lexington.

Began Operation: September 2, 1970.

Personnel: See WKLE, Lexington.

WKPC-TV

Louisville

Ch. 15

Licensee: Fifteen Telecommunications Inc., 4309 Bishop Lane, Box 37380, Louisville, KY 40233.

Studio: 4309 Bishop Lane, Louisville, KY 40233.

Telephone: 502-459-9572.

Technical Facilities: Channel No. 15 (476-482 MHz). Authorized power: 590-kw visual, 104-kw aural. Antenna: 860-ft. above av. terrain, 550-ft. above ground, 1520-ft. above sea level.

Latitude	38°	22'	02''
Longitude	85°	49'	53''

Transmitter: Rte. 1, Floyds Knob, IN.

Satellite Earth Station: Collins, 10-meter C-band; Scientific-Atlanta receivers.

Ownership: Fifteen Telecommunications Inc. Non-profit corp.

Began Operation: September 8, 1958. Transfer to present owner approved by FCC November 25, 1981.

Represented (legal): Schwartz, Woods & Miller.

Personnel:

JOHN-ROBERT CURTIN, chief executive officer & general manager.
 V. M. BRUCCHIERI, assistant general manager & director of finance & personnel.
 CHARLES T. LANDERS, director of engineering.
 NANCY K. BAER, director of programming.
 DARRELL GARRETT, director of production.
 DEAN HOKE, assistant general manager.
 LOIS HAYNIR, associate director of external affairs.
 CAROLYN NEUSTADT, associate director of external affairs/auction.

WKMA

Madisonville

Ch. 35

Licensee: Kentucky Authority for ETV.

Studio: See WKLE, Lexington.

Technical Facilities: Channel No. 35 (596-602 MHz). Authorized power: 513-kw visual, 51.30-kw aural. Antenna: 1040-ft. above av. terrain, 995-ft. above ground, 1545-ft. above sea level.

Latitude	37°	11'	25''
Longitude	87°	30'	47''

Holdings CP for change 612.30-kw max. visual, 61.23-kw max. aural.. BMPET-840420KR.

Transmitter: 2.4-mi. E of St. Charles, Rte. 62, Madisonville.

Ownership: Kentucky Authority for ETV. See WKLE, Lexington.

Began Operation: August 23, 1968.

Personnel: See WKLE, Lexington.

Public/ETV Stations—Kentucky

WKMR

Morehead

Ch. 38

Licensee: Kentucky Authority for ETV, 600 Cooper Dr., Lexington, KY 40502.

Studio: See WKLE, Lexington.

Technical Facilities: Channel No. 38 (614-620 MHz). Authorized power: 683-kw visual & 562-kw horizontal visual, 69-kw aural. Antenna: 965-ft. above av. terrain, 605-ft. above ground, 1986-ft. above sea level.

Latitude	38°	10'	38''
Longitude	83°	24'	18''

Transmitter: Near USDA Lookout Tower.

Ownership: Kentucky Authority for ETV. See WKLE, Lexington.

Began Operation: September 23, 1968.

Personnel: See WKLE, Lexington.

WKMU

Murray-Mayfield

Ch. 21

Licensee: Kentucky Authority for ETV, 600 Cooper Dr., Lexington, KY 40502.

Studio: See WKLE, Lexington.

Technical Facilities: Channel No. 21 (512-518 MHz). Authorized power: 691-kw visual & 575-kw horizontal visual, 138-kw aural & 115-kw horizontal aural. Antenna: 663-ft. above av. terrain, 652-ft. above ground, 1182-ft. above sea level.

Latitude	36°	41'	33''
Longitude	88°	32'	10''

Transmitter: 1.67-mi. NNW of Farmington, KY.

Ownership: Kentucky Authority for ETV. See WKLE, Lexington.

Began Operation: October 9, 1968.

Personnel: See WKLE, Lexington.

WKOH

Owensboro

Ch. 31

Licensee: Kentucky Authority for ETV, 600 Cooper Dr., Lexington, KY 40502.

Studio: See WKLE, Lexington.

Technical Facilities: Channel No. 31 (572-578 MHz). Authorized power: 692-kw visual & 550-kw horizontal visual, 69.2-kw aural & 55-kw horizontal aural. Antenna: 460-ft. above av. terrain, 500-ft. above ground, 877-ft. above sea level.

Latitude	37°	51'	07''
Longitude	87°	19'	42''

Transmitter: Off U.S. Hwy. 60, 2-mi. E of Reed, 12-mi. NE of center of Owensboro.

Ownership: Kentucky Authority for ETV. See WKLE, Lexington.

Began Operation: August 30, 1979.

Personnel: See WKLE, Lexington.

WKON

Owenton

Ch. 52

Licensee: Kentucky Authority For ETV, 600 Cooper Dr., Lexington, KY 40502.

Studio: See WKLE, Lexington.

A-1264

Technical Facilities: Channel No. 52 (698-704 MHz). Authorized power: 691-kw visual & 550-kw horizontal visual, 138-kw aural & 115-kw horizontal aural. Antenna: 710-ft. above av. terrain, 602-ft. above ground, 1552-ft. above sea level.

Latitude	38°	31'	32''
Longitude	84°	48'	40''

Transmitter: Owen County High School.

Ownership: Kentucky Authority for ETV. See WKLE, Lexington.

Began Operation: September 23, 1968.

Personnel: See WKLE, Lexington.

WKPD

Paducah

Ch. 29

Licensee: Kentucky Authority For ETV, 600 Cooper Dr., Lexington, KY 40502.

Studio: See WKLE, Lexington.

Technical Facilities: Channel No. 29 (560-566 MHz). Authorized power: 151-kw visual & 132-kw horizontal visual, 13.2-kw horizontal aural. Antenna: 500-ft. above av. terrain, 518-ft. above ground, 891-ft. above sea level.

Latitude	37°	05'	38''
Longitude	88°	40'	19''

Transmitter: Coleman Rd., near Cecil, 2-mi NE of Paducah.

Ownership: Kentucky Authority for ETV. See WKLE, Lexington.

Began Operation: May 31, 1971 as commercial operation. Left air October 31, 1975. Sale to present owner approved by FCC January 30, 1978. Resumed operation September 5, 1979.

Personnel: See WKLE, Lexington.

WKPI

Pikeville

Ch. 22

Licensee: Kentucky Authority for ETV, 600 Cooper Dr., Lexington, KY 40502.

Studio: See WKLE, Lexington.

Technical Facilities: Channel No. 22 (518-524 MHz). Authorized power: 1320-kw visual & 468-kw horizontal visual, 264-kw aural & 93.3-kw horizontal aural. Antenna: 1415-ft. above av. terrain, 153-ft. above ground, 2994-ft. above sea level.

Latitude	37°	17'	06''
Longitude	82°	31'	29''

Transmitter: Flatwoods Mountain, 5.5-mi. from State Rte. 197.

Ownership: Kentucky Authority for ETV. See WKLE, Lexington.

Began Operation: January 13, 1969.

Personnel: See WKLE, Lexington.

WKSO

Somerset

Ch. 29

Licensee: Kentucky Authority for ETV, 600 Cooper Dr., Lexington, KY 40502.

Studio: See WKLE, Lexington.

Technical Facilities: Channel No. 29 (560-566 MHz). Authorized power: 584-kw visual & 378-kw horizontal visual, 36.6-kw aural. Antenna: 1460-ft. above av. terrain, 996-ft. above ground, 2526-ft. above sea level.

Latitude	37°	10'	00''
Longitude	84°	49'	28''

Transmitter: Dye Knob, Rte. 837, near Somerset.

Ownership: Kentucky Authority for ETV. See WKLE, Lexington.

TV & Cable Factbook No. 57

Began Operation: September 23, 1968.

Personnel: See WKLE, Lexington.

LOUISIANA

KLPA-TV

Alexandria

Ch. 25

Licensee: Louisiana ETV Authority, 7860 Anselmo Lane, Baton Rouge, LA 70810.

Studio: See WLPB-TV, Baton Rouge.

Telephone: 504-767-5660.

Technical Facilities: Channel No. 25 (536-542 MHz). Authorized power: 2040-kw visual & 692-kw horizontal visual, 204-kw aural & 69.2-kw horizontal aural. Antenna: 1360-ft. above av. terrain, 1329-ft. above ground, 1549-ft. above sea level.

Latitude	31°	33'	56''
Longitude	92°	32'	50''

Transmitter: 0.6-mi. SSE of Rte. 123, 1.3-mi. W of Rte. 167, near Dry Prong.

News Service: AP.

Ownership: Louisiana ETV Authority. See WLPB-TV, Baton Rouge.

Began Operation: July 1, 1983.

Represented (legal): Schwartz, Woods & Miller.

Personnel: See WLPB-TV, Baton Rouge.

WLPB-TV

Baton Rouge

Ch. 27

Licensee: Louisiana ETV Authority, 7860 Anselmo Lane, Baton Rouge, LA 70810.

Studio: 7860 Anselmo Lane, Baton Rouge, LA 70810.

Telephone: 504-767-5660.

Technical Facilities: Channel No. 27 (548-554 MHz). Authorized power: 1170-kw visual & 832-kw horizontal visual, 117-kw aural & 83.2-kw horizontal aural. Antenna: 940-ft. above av. terrain, 1029-ft. above ground, 1049-ft. above sea level.

Latitude	30°	22'	22''
Longitude	91°	12'	15''

Transmitter: 1.35-mi. E of River Rd., Baton Rouge.

Satellite Earth Station: Andrew, 10-meter C-band; Collins, Scientific-Atlanta receivers.

News Service: AP.

Ownership: State Authority. Paul Goldman, chmn.; Carl Crowe, vice chmn.; Leanne Weill, secy.; Andrew Martin, treas.; Rev. C. J. Bell; Wayne D. Berry; John Martin; Lynn Brennan; Lee H. Bryant; Harold Block; Lucille Blum; Mary Frey Eaton; Dr. William Eidson; Br. Felician Fourrier; Bonner Hunter; John La Borde; Sid Levett; Kay Martin. Louisiana ETV Authority also operates KLPA-TV, Alexandria; KPLB-TV, Lafayette; KLTL-TV, Lake Charles; KLTM-TV, Monroe; KLTS-TV, Shreveport.

Began Operation: September 6, 1975.

Represented (legal): Schwartz, Woods & Miller.

Represented (engineering): Stainless Inc.

Personnel:

BETH CDURTNEY, executive director.
 RICK SMITH, executive producer.
 ED LANDRY, production supervisor.
 COY SIMMDNS, director of engineering.
 CARL FRY, operations manager.
 JENNIFER HOWZE, program manager.
 PATSY ADAMS MAGYARI, promotion manager.
 TONY WALKER, business manager.
 QUINN RAINWATER, development director.

1989 Edition

LIONEL BABB, facility coordinator.
 DON EFFERSON, personnel officer.

KLPB-TV

Lafayette

Ch. 24

Licensee: Louisiana ETV Authority, 7860 Anselmo Lane, Baton Rouge, LA 70810.

Studio: See WLPB-TV, Baton Rouge.

Telephone: 504-767-5660.

Technical Facilities: Channel No. 24 (530-536 MHz). Authorized power: 2140-kw visual & 724-kw horizontal visual, 214-kw aural & 72.4-kw horizontal aural. Antenna: 1190-ft. above av. terrain, 1225-ft. above ground, 1230-ft. above sea level.

Latitude	30°	02'	38''
Longitude	92°	22'	14''

Transmitter: 5.8-mi. NW of Kaplan, LA.

News Service: AP.

Ownership: Louisiana ETV Authority. See WLPB-TV, Baton Rouge.

Began Operation: May 13, 1981.

Represented (legal): Schwartz, Woods & Miller.

Personnel: See WLPB-TV, Baton Rouge.

KLTL-TV

Lake Charles

Ch. 18

Licensee: Louisiana ETV Authority, 7860 Anselmo Lane, Baton Rouge, LA 70810.

Studio: See WLPB-TV, Baton Rouge.

Telephone: 504-767-5660.

Technical Facilities: Channel No. 18 (494-500 MHz). Authorized power: 1260-kw visual & 1050-kw horizontal visual, 126-kw aural & 105-kw horizontal aural. Antenna: 1030-ft. above av. terrain, 1058-ft. above ground, 1086-ft. above sea level.

Latitude	30°	23'	59''
Longitude	93°	00'	10''

Transmitter: Approx. 5.6-mi. WNW of Fenton.

News Service: AP.

Ownership: Louisiana ETV Authority. See WLPB-TV, Baton Rouge.

Began Operation: May 5, 1981.

Represented (legal): Schwartz, Woods & Miller.

Personnel: See WLPB-TV, Baton Rouge.

KLTM-TV

Monroe

Ch. 13

Licensee: Louisiana ETV Authority, 7860 Anselmo Lane, Baton Rouge, LA 70810.

Studio: See WLPB-TV, Baton Rouge.

Telephone: 504-767-5660.

Technical Facilities: Channel No. 13 (210-216 MHz). Authorized power: 316-kw visual, 316-kw aural. Antenna: 1777-ft. above av. terrain, 1989-ft. above ground, 2049-ft. above sea level.

Latitude	32°	11'	45''
Longitude	92°	04'	10''

Transmitter: 2.5-mi. N of Riverton, LA.

Ownership: Louisiana ETV Authority. See WLPB-TV, Baton Rouge.

Public/ETV Stations—Louisiana

Began Operation: September 8, 1976.

Represented (legal): Schwartz, Woods & Miller.

Personnel: See WLPB-TV, Baton Rouge.

WLAE-TV

New Orleans

Ch. 32

Licensee: Educational Broadcasting Foundation Inc., 7887 Walmsley Ave., New Orleans, LA 70118-4301.

Studio: 2929 S. Carrollton Ave., New Orleans, LA 70118-4301.

Technical Facilities: Channel No. 32 (578-584 MHz). Authorized power: 2455-kw visual & 733-kw horizontal visual, 246-kw aural & 73.3-kw horizontal aural. Antenna: 1020-ft. above av. terrain, 1049-ft. above ground, 1049-ft. above sea level.

Latitude	29°	58'	57''
Longitude	89°	57'	09''

Transmitter: 0.42-mi. W of Paris Rd. & Bayou Bienvenue, New Orleans.

Satellite Earth Stations: Harris, 6.1-meter C-band; Scientific-Atlanta C-band; Harris receivers.

Ownership: Non-profit corp. Paul Nalty, pres.; Most Rev. Philip M. Hannan, v.p.

Began Operation: July 8, 1984.

Represented (legal): Marmet & McCombs.

Represented (engineering): duReil, Lundin & Rackley.

Personnel:

JERRY E. ROMIG, president.
JOHN CURREN, general manager.
DOUG CURRY, chief engineer.
JULIE JACOB, program manager.
BARBARA GENTER, promotion director.

WYES-TV

New Orleans

Ch. 12

Licensee: Greater New Orleans ETV Foundation, 916 Navarre Ave., New Orleans, LA 70124.

Studio: 916 Navarre Ave., Box 24026, New Orleans, LA 70124.

Telephone: 504-486-5511. **Fax:** 504-483-8408.

Technical Facilities: Channel No. 12 (204-210 MHz). Authorized power: 316-kw visual, 31.6-kw aural. Antenna: 1010-ft. above av. terrain, 1049-ft. above ground, 1049-ft. above sea level.

Latitude	29°	57'	13.5''
Longitude	89°	-56'	58.3''

Transmitter: Paris Rd., near Chalmette, LA.

Multichannel TV Sound: Stereo only.

Satellite Earth Station: Andrew, 11-meter C-band; Collins receivers.

Ownership: Greater New Orleans ETV Foundation. Non-profit organization. Stephen A. Moses, chmn.; James Swenson, vice chmn.; Irma Braden, secy.; Gerard Barousse, treas.

Began Operation: April 1, 1957 on Ch. 8. Switched to Ch. 12 June 1970.

Represented (legal): Schwartz, Woods & Miller.

Personnel:

MICHAEL J. LABONIA, general manager.
RUSS ABERNATHY, chief engineer.
BETH UTTERBACK, program director.
VIC GIANCOLA, director of finance.
ROY TAGLIALAVORE, director of public information.

A-1266

KLTS-TV

Shreveport

Ch. 24

Licensee: Louisiana ETV Authority, 7860 Anselmo Lane, Baton Rouge, LA 70805.

Studio: See WLPB-TV, Baton Rouge.

Telephone: 504-767-5660.

Technical Facilities: Channel No. 24 (530-536 MHz). Authorized power: 1620-kw visual & 1120-kw horizontal visual, 162-kw aural & 112-kw horizontal aural. Antenna: 1070-ft. above av. terrain, 1080-ft. above ground, 1330-ft. above sea level.

Latitude	32°	40'	41''
Longitude	93°	55'	35''

Transmitter: 2.2-mi. ESE of Mooringsport.

News Service: AP.

Ownership: Louisiana ETV Authority. See WLPB-TV, Baton Rouge.

Began Operation: August 9, 1978.

Represented (legal): Schwartz, Woods & Miller.

Personnel: See WLPB-TV, Baton Rouge.

MAINE

WCBB

Augusta-Lewiston-Portland

Ch. 10

Licensee: Colby-Bates-Bowdoin Educational Telecasting Corp., 1450 Lisbon St., Lewiston, ME 04240.

Studio: 1450 Lisbon St., Lewiston, ME 04240.

Telephone: 207-783-9101.

Technical Facilities: Channel No. 10 (192-198 MHz). Authorized power: 309-kw visual, 30.9-kw aural. Antenna: 1000-ft. above av. terrain, 640-ft. above ground, 1330-ft. above sea level.

Latitude	44°	09'	16''
Longitude	70°	00'	37''

Transmitter: 10-mi. ENE of Lewiston on Danforth Hill.

Multichannel TV Sound: Stereo and separate audio program.

Satellite Earth Stations: Collins, 10-meter C-band; Comtech, 5-meter C-band; Collins, Drake, Scientific-Atlanta receivers.

Ownership: Bates College, 33.3%; operator of WRBC(FM), Lewiston, ME; Colby College, 33.3%; Bowdoin College, 33.3%; operator of WBOR(FM), Brunswick, ME.

Began Operation: November 13, 1961.

Represented (legal): Tierney & Swift.

Personnel:

ROBERT GARDINER, president & general manager.
ROLAND DESJARDINS, vice president & director of engineering.
JANICE MESERVE, traffic manager.
HARRY J. WIEST JR., program manager.
PHYLLIS COPP, assistant to the director of programming.
BOB GARDNER, director of development.
BILL McCARTHY, promotion director.
ANGELO ANDRIANOS, business manager.

TV & Cable Factbook No. 57

WMEA-TV

Biddeford

Ch. 26

Licensee: University of Maine System, 107 Maine Ave., Bangor, ME 04401.

Studio: Box 1628, Portland, ME 04101.

Telephone: 207-780-4220.

Technical Facilities: Channel No. 26 (542-548 MHz). Authorized power: 589-kw visual, 117-kw aural. Antenna: 800-ft. above av. terrain, 555-ft. above ground, 1208-ft. above sea level.

Latitude	43°	25'	00''
Longitude	70°	48'	09''

Transmitter: Top of Hope Hill, Sanford, ME.

Ownership: University of Maine System. See WMEB-TV, Orono, ME.

Began Operation: March 15, 1975.

Represented (legal): Dow, Lohnes & Albertson.

Personnel: see WMEB-TV, Orono.

WMED-TV

Calais

Ch. 13

Licensee: University of Maine System, 65 Texas Ave., Bangor, ME 04401.

Studio: See WMEB-TV, Orono.

Telephone: 207-941-1010.

Technical Facilities: Channel No. 13 (210-216 MHz). Authorized power: 31.6-kw visual, 6.2-kw aural. Antenna: 430-ft. above av. terrain, 167-ft. above ground, 667-ft. above sea level.

Latitude	45°	01'	44''
Longitude	67°	19'	24''

Transmitter: Top of Conant Hill, Meddybemps, ME.

Ownership: University of Maine System.

Began Operation: September 23, 1964.

Personnel: See WMEB-TV, Orono.

WMEB-TV

Orono

Ch. 12

Licensee: University of Maine System, 107 Maine Ave., Bangor, ME 04401.

Studio: 65 Texas Ave., Bangor, ME 04401.

Telephone: 207-941-1010.

Technical Facilities: Channel No. 12 (204-210 MHz). Authorized power: 299-kw visual, 30-kw aural. Antenna: 990-ft. above av. terrain, 369-ft. above ground, 1346-ft. above sea level.

Latitude	44°	45'	36''
Longitude	68°	33'	59''

Transmitter: 10-mi. SE of Orono on Blacktop Mtn., East Eddington.

Satellite Earth Station: Collins, 10-meter; Collins, Scientific-Atlanta receivers.

News Service: AP.

Ownership: University of Maine System, a state institution. Operates WMEA-TV, Biddeford, WMED-TV, Calais, WMEB-TV, Orono & WMEM-TV, Presque Isle, ME.

Began Operation: October 8, 1963.

Represented (legal): Dow, Lohnes & Albertson.

Personnel:
EDWARD WINCHESTER, general manager.
JACK DAVIDSON, network director of engineering.

1989 Edition

PAUL BUNKER, network chief engineer, transmission.
BERNARD ROSCETTI, station manager.
EDWARD FOWLER, production manager.

WMEM-TV

Presque Isle

Ch. 10

Licensee: University of Maine System, 107 Maine Ave., Bangor, ME 04401.

Studio: See WMEB-TV, Orono.

Technical Facilities: Channel No. 10 (192-198 MHz). Authorized power: 299-kw visual, 30-kw aural. Antenna: 1093-ft. above av. terrain, 155-ft. above ground, 1762-ft. above sea level.

Latitude	46°	33'	05''
Longitude	67°	48'	37''

Transmitter: Mars Hill, 15-mi. S of Presque Isle.

Ownership: University of Maine System.

Began Operation: February 17, 1964.

Personnel: See WMEB-TV, Orono.

MARYLAND

WMPT

Annapolis

Ch. 22

Licensee: Maryland Public Bcstg. Commission, Owings Mills, MD 21117.

Studio: See WMPB, Baltimore.

Technical Facilities: Channel No. 22 (518-524 MHz). Authorized power: 5000-kw max. & 3890-kw horizontal visual, 389-kw horizontal aural. Antenna: 870-ft. above av. terrain, 852-ft. above ground, 1000-ft. above sea level.

Latitude	39°	00'	36''
Longitude	76°	36'	33''

Transmitter: 1.2-mi. SSW of Crownsville, MD.

Multichannel TV Sound: Stereo and separate audio program.

Satellite Earth Stations: N in operation.

News Service: AP.

Ownership: Maryland Public Broadcasting Commission. Ross Jones, chmn.; Rebecca A. Carroll, vice chmn.

Began Operation: July 16, 1975.

Personnel: See WMPB, Baltimore.

WMPB

Baltimore

Ch. 67

Licensee: Maryland Public Bcstg. Commission, Owings Mills, MD 21117.

Studio: Maryland Public Television, Owings Mills, MD 21117.

Telephone: 301-356-5600. Fax: 301-337-4338.

Technical Facilities: Channel No. 67 (788-794 MHz). Authorized power: 1000-kw max. & 646-kw horizontal visual, 118-kw max. & 75.9-kw horizontal aural. Antenna: 820-ft. above av. terrain, 693-ft. above ground, 1349-ft. above sea level.

Latitude	39°	27'	01.0''
Longitude	76°	46'	36.5''

Transmitter: Owings Mills, MD.

Public/ETV Stations—Maryland

Multichannel TV Sound: Stereo & separate audio program.

Satellite Earth Stations: Transmit/receive; Collins, 10-meter; Collins, Scientific-Atlanta receivers.

Ownership: Maryland Public Broadcasting Commission. Ross Jones, chmn.; Rebecca A. Carroll, vice chmn. Also operates WMPT(TV), Annapolis; WWPB(TV), Hagerstown; WCPB(TV), Salisbury; WFPT(TV), Frederick & WGPT(TV), Oakland.

Began Operation: October 5, 1969.

Represented (legal): Schwartz, Woods & Miller.

Personnel:

RAYMOND K. HO, president.
BRUCE T. HERGET, vice president of engineering.
MICHAEL B. STYER, vice president of broadcasting.
NORM SILVERSTEIN, vice president of administrative services.
EDWARD PRINTZ, vice president of operations.
CAROL WONSAVAGE, vice president, creative services.
ANNE DARLINGTON, vice president, national/international production.

WFPT

Frederick

Ch. 62

Licensee: Maryland Public Bcstg. Commission.

Studio: See WMPB, Baltimore.

Technical Facilities: Channel No. 62 (758-764 MHz). Authorized power: 24.9-kw max. visual. Antenna: 1157-ft. above av. terrain, 175-ft. above ground, 1892-ft. above sea level.

Latitude	39°	29'	40''
Longitude	77°	29'	55''

Transmitter: Gambrill Mountain, Frederick.

Multichannel TV Sound: Stereo only.

Ownership: Maryland Public Broadcasting Commission. Ross Jones, chmn.; Rebecca A. Carroll, vice chmn.

Began Operation: July 4, 1987.

Personnel: See WMPB, Baltimore.

WWPB

Hagerstown

Ch. 31

Licensee: Maryland Public Bcstg. Commission.

Studio: See WMPB, Baltimore.

Technical Facilities: Channel No. 31 (572-578 MHz). Authorized power: 1070-kw max. & 479-kw horizontal visual, 51.3-kw horizontal aural. Antenna: 1230-ft. above av. terrain, 410-ft. above ground, 1850-ft. above sea level.

Latitude	39°	39'	04.0''
Longitude	77°	58'	14.70''

Transmitter: Fairview Mtn., 2000-ft. N of Rte. 40, near Clear Spring, MD.

Multichannel TV Sound: Stereo only.

Ownership: Maryland Public Broadcasting Commission. Ross Jones, chmn.; Rebecca A. Carroll, vice chmn.

Began Operation: October 5, 1974.

Personnel: See WMPB, Baltimore.

WGPT

Oakland

Ch. 36

Licensee: Maryland Public Bcstg. Commission.

Studio: See WMPB, Baltimore.

A-1268

Technical Facilities: Channel No. 36 (602-608 MHz). Authorized power: 24.9-kw max. visual. Antenna: 716-ft. above av. terrain, 3240-ft. above ground, 3228-ft. above sea level.

Latitude	39°	24'	14''
Longitude	79°	17'	37''

Transmitter: 1-mi. S of Eagle Rock, Deer Park.

Ownership: Maryland Public Broadcasting Commission. Ross Jones, chmn.; Rebecca A. Carroll, vice chmn.

Began Operation:

Personnel: See WMPB, Baltimore.

WCPB

Salisbury

Ch. 28

Licensee: Maryland Public Bcstg. Commission.

Studio: See WMPB, Baltimore.

Technical Facilities: Channel No. 28 (554-560 MHz). Authorized power: 786-kw max. & 708-kw horizontal visual, 91-kw max. aural & 81.30-kw horizontal aural. Antenna: 513-ft. above av. terrain, 551-ft. above ground, 575-ft. above sea level.

Latitude	38°	23'	09.0''
Longitude	75°	35'	32.5''

Transmitter: Emerson Ave. at Deers Head Blvd.

Multichannel TV Sound: Stereo only.

Ownership: Maryland Public Broadcasting Commission. Ross Jones, chmn.; Rebecca A. Carroll, vice chmn.

Began Operation: March 18, 1971.

Personnel: See WMPB, Baltimore.

MASSACHUSETTS

WGBH-TV

Boston

Ch. 2

Licensee: WGBH Educational Foundation, 125 Western Ave., Boston, MA 02134.

Studio: 125 Western Ave., Boston, MA 02134.

Telephone: 617-492-2777. **Telex:** 710-330-6887.

Technical Facilities: Channel No. 2 (54-60 MHz). Authorized power: 87.10-kw visual, 8.71-kw aural. Antenna: 1040-ft. above av. terrain, 1034-ft. above ground, 1184-ft. above sea level.

Latitude	42°	18'	37''
Longitude	71°	14'	14''

Transmitter: 350 Cedar St., Needham, MA.

Multichannel TV Sound: Stereo and separate audio program.

Satellite Earth Stations: Transmit/receive; Collins, 10-meter; Collins receivers.

FM Affiliate: WGBH, 100-kw, 89.7 MHz (No. 209), 650-ft.

News Services: AP, UPI.

Ownership: WGBH Educational Foundation. John Lowell, chairman; Helene R. Cahners, vice chairman; David O. Ives, vice chairman & chairman of exec. committee; President of Boston Symphony Orchestra; President of Boston University; President of Brandeis University; President of Harvard University; President of Northeastern University; President of Suffolk University; President of Tufts University; President of Boston College; President of Simmons College; President of Wellesley College; President of Massachusetts Institute of Technology; President of New England Conservatory of Music; President of University of Massachusetts; President of WGBH-TV; Director of Museum of Fine Arts; President of Museum of Science.

Began Operation: May 2, 1955.

Represented (legal): Covington & Burling.

Personnel:

HENRY BECTON JR., president & general manager.
 DAVID LIROFF, station manager.
 ANOY GRIFFITHS, treasurer & chief financial officer.
 JOE ANDERSON, manager for production services.
 CHRISTOPHER RIDLEY, manager for corporate communications.
 PETER MCGHEE, program manager for national production.
 MARIE ARANAS, program director.
 DAVID MacCARN, director of engineering.
 DAN EVERETT, director of broadcasting.
 ALAN FOSTER, news director.
 JEANIE ANGIER, national promotion director.
 LYNN DuVAL, associate director, press relations.
 BARBARA LEVITOV, associate director, press relations.

WGBX-TV

Boston

Ch. 44

Licensee: WGBH Educational Foundation.

Studio: See WGBH-TV, Boston.

Telephone: 617-492-2777.

Technical Facilities: Channel No. 44 (650-656 MHz). Authorized power: 1510-kw max. & 977-kw horizontal visual, 151-kw max. & 97.70-kw horizontal aural. Antenna: 1080-ft. above av. terrain, 1074-ft. above ground, 1224-ft. above sea level.

Latitude	42°	18'	37''
Longitude	71°	14'	14''

Transmitter: 350 Cedar St., Needham, MA.

Multichannel TV Sound: Stereo and separate audio program.

News Services: AP, UPI.

Ownership: WGBH Educational Foundation. John Lowell, chmn.; Helene R. Cahners, vice chmn.; David O. Ives, vice chmn. & chmn. of exec. committee.

Began Operation: September 25, 1967.

Personnel: See WGBH-TV, Boston.

WGBY-TV

Springfield

Ch. 57

Licensee: WGBH Educational Foundation.

Studio: 44 Hampden St., Springfield, MA 01103.

Telephone: 413-781-2801.

Technical Facilities: Channel No. 57 (728-734 MHz). Authorized power: 1200-kw max. & 776-kw horizontal visual, 240-kw max. & 155-kw horizontal aural. Antenna: 1000-ft. above av. terrain, 119-ft. above ground, 1323-ft. above sea level.

Latitude	42°	14'	30''
Longitude	72°	38'	54''

Transmitter: Mt. Tom, Holyoke, MA.

Satellite Earth Station: Collins, 10-meter.

Ownership: WGBH Educational Foundation.

Began Operation: September 26, 1971.

Represented (legal): Covington & Burling.

Personnel:

JIM LEWIS, general manager.
 BILL MONKS, administrative manager.
 MARK ERSTLING, broadcast manager.
 JEAN BOYD, public information manager.
 FIDELE MALLEY, development manager.
 RAY MILLER, chief engineer.

1989 Edition

MICHIGAN

WCML-TV

Alpena

Ch. 6

Licensee: Central Michigan University, Broomfield Rd., Mt. Pleasant, MI 48859.

Studio: See WCMU-TV, Mount Pleasant.

Telephone: 517-774-3105.

Technical Facilities: Channel No. 6 (82-88 MHz). Authorized power: 100-kw visual, 15.1-kw aural. Antenna: 1470-ft. above av. terrain, 1345-ft. above ground, 2045-ft. above sea level.

Latitude	45°	08'	17''
Longitude	84°	09'	44''

Transmitter: State Rte. 33, 9-mi. N of Atlanta, MI.

Satellite Earth Stations: In operation; Rockwell, Scientific-Atlanta receivers.

FM Affiliate: WCML-FM, 100-kw, 91.7 MHz (No. 219), 1000-ft.

Ownership: Central Michigan University.

Began Operation: November 21, 1975.

Represented (legal): Dow, Lohnes & Albertson.

Represented (engineering): John F. X. Browne & Associates P.C.

Personnel: See WCMU-TV, Mount Pleasant.

WUCX-TV

Bad Axe

Ch. 35

Licensee: Delta College, Delta Rd., University Center, MI 48710.

Studio: Delta Rd., University Center, MI 48710.

Telephone: 517-686-9360.

Technical Facilities: Channel No. 35 (596-602 MHz). Authorized power: 85.9-kw max. visual, 8.59-kw max. aural. Antenna: 510-ft. above av. terrain, 489-ft. above ground, 1280-ft. above sea level.

Latitude	43°	41'	26''
Longitude	82°	56'	29''

Transmitter: 5180 Hwy. M-19, Ubyl.

Satellite Earth Stations: In operation; Andrew, 10-meter C-band; Collins receivers.

Ownership: Delta College. Donald J. Carlyon, pres. Delta College is a community college with a directing board of trustees.

Began Operation: December 31, 1986.

Represented (legal): Cohn & Marks.

Represented (engineering): E. Harold Munn Jr. & Associates Inc.

Personnel: See WUCM-TV, University Center (Bay City), MI.

WCMV

Cadillac

Ch. 27

Licensee: Central Michigan University, Broomfield Rd., Mount Pleasant, MI 48859.

Studio: See WCMU-TV, Mount Pleasant.

Telephone: 517-774-3105.

Public/ETV Stations—Michigan

Technical Facilities: Channel No. 27 (548-554 MHz). Authorized power: 274.2-kw max. visual, 27.42-kw max. aural. Antenna: 587-ft. above av. terrain, 303-ft. above ground, 2005-ft. above sea level.

Latitude	44°	08'	22''
Longitude	85°	20'	28''

Transmitter: 3.3-mi. N of Dighton on right side of road.

Satellite Earth Stations: Andrew, 10-meter C-band; AFC, 3.65-meter C-band; Scientific-Atlanta, Rockwell, Collins receivers.

Ownership: Central Michigan University.

Began Operation: September 7, 1984.

Represented (legal): Dow, Lohnes & Albertson.

Personnel: See WCMU-TV, Mount Pleasant.

WTVS

Detroit

Ch. 56

Licensee: Detroit Educational TV Foundation Inc., 7441 2nd Blvd., Detroit, MI 48202.

Studio: 7441 2nd Blvd., Detroit, MI 48202.

Telephone: 313-873-7200.

Technical Facilities: Channel No. 56 (722-728 MHz). Authorized power: 1550-kw max. visual, 155-kw max. aural. Antenna: 959-ft. above av. terrain, 1053-ft. above ground, 1751-ft. above sea level.

Latitude	42°	29'	01''
Longitude	83°	18'	44''

Transmitter: W. Eleven Mile Rd., Southfield, MI.

Multichannel TV Sound: Stereo only.

Satellite Earth Stations: Transmit/receive; Andrew, 10-meter; Andrew, 9.3-meter; Collins, Scientific-Atlanta, Andrew receivers.

Ownership: Detroit Educational Television Foundation. Non-profit corp.

Began Operation: October 3, 1955.

Represented (legal): Schwartz, Woods & Miller.

Personnel:

ROBERT F. LARSON, president & general manager.
 DANIEL ALPERT, senior vice president & assistant general manager.
 JEROME K. TRAINOR, vice president, programming & operations.
 AGNES B. SCOTT, vice president, special projects.
 ROBERT SCOTT, vice president, community development.
 DIANE BLISS, vice president, station development.
 CATHERINE ANDERSON, vice president, marketing & project development.
 PAULA SULINSKI, vice president, communications.
 CLARENCE ABRAM, director of engineering.
 WILLIAM NEMTIN, director of Canadian operations.
 NANCY EWING, chief financial officer.
 MARGOT JOHNSON, manager of design.
 JO TRAINOR, director of corporate & legal affairs.
 DON SANDBERG, director of station enterprises & properties.

WKAR-TV

East Lansing

Ch. 23

Licensee: Board of Trustees, Michigan State University, East Lansing, MI 48824.

Studio: Communications Arts Bldg., East Lansing, MI 48824.

Telephone: 517-355-2300.

Technical Facilities: Channel No. 23 (524-530 MHz). Authorized power: 1238-kw max. & 1100-kw horizontal visual, 247.5-kw max. & 219-kw horizontal aural. Antenna: 975-ft. above av. terrain, 1034-ft. above ground, 1885-ft. above sea level.

Latitude	42°	42'	08''
Longitude	84°	24'	51''

Transmitter: Dobie Rd., Okemos.

Satellite Earth Stations: 2 in operation; Collins, 10-meter; Collins, ChannelMaster receivers.

AM Affiliate: WKAR, 10-kw, 870 kHz.

FM Affiliate: WKAR-FM, 125-kw, 90.5 MHz (No. 213), 930-ft.

News Service: AP.

Ownership: Board of Trustees, Michigan State University.

Began Operation: January 15, 1954 on Ch. 60. On March 15, 1959 moved to Ch. 10 sharing time with commercial WILX-TV. Began operation on Ch. 23 September 10, 1972.

Represented (legal): Schwartz, Woods & Miller.

Personnel:

STEVEN K. MEUCHE, general manager.
 JEANIE CROOPE, promotion director.
 ROYALE BROWN, business manager.
 FRED HENDERSON, chief engineer.
 JAYNE MARSH, marketing director.
 JERRY GARR, production supervisor.

WFUM

Flint

Ch. 28

Licensee: Regents of The University of Michigan, University of Michigan, Administration Bldg., Flint, MI 48503.

Studio: 1321 E. Court St., Flint, MI 48109.

Telephone: 313-762-3028.

Technical Facilities: Channel No. 28 (554-560 MHz). Authorized power: 2450-kw max. & 776-kw horizontal visual, 368-kw max. & 117-kw horizontal aural. Antenna: 870-ft. above av. terrain, 929-ft. above ground, 1849-ft. above sea level.

Latitude	42°	53'	57''
Longitude	83°	27'	42''

Transmitter: Kipp Rd., near Goodrich.

Multichannel TV Sound: Stereo and separate audio program.

Satellite Earth Station: Collins, 10-meter; Collins, Scientific-Atlanta receivers.

FM Affiliate: WFUM-FM, Flint, MI.

Ownership: Regents of the University of Michigan. Non-profit, non-stock corp.

Began Operation: August 23, 1980.

Represented (legal): Dow, Lohnes & Albertson.

Represented (engineering): John F. X. Browne & Associates P.C.

Personnel:

GORDON LAWRENCE, director of broadcasting.
 JAMES GAVER, program director.
 RAYMOND MILLER, production/operations manager.
 ALICE GARRISON, public information director.
 WAYNE HENDERSON, chief engineer.
 BARBARA GREENE, development director.
 DIANE KOTSKO, business manager.

WGVU-TV

Grand Rapids

Ch. 35

Licensee: Grand Valley State University, 301 W. Fulton St., Grand Rapids, MI 49504.

Studio: 301 W. Fulton St., Grand Rapids, MI 49504.

Telephone: 616-771-6666.

Technical Facilities: Channel No. 35 (596-602 MHz). Authorized power: 1000-kw max. visual, 100-kw aural. Antenna: 860-ft. above av. terrain, 855-ft. above ground, 1545-ft. above sea level.

Latitude	42°	57'	35''
Longitude	85°	53'	45''

Transmitter: Pierce Rd. at 48th Ave., Allendale.

Multichannel TV Sound: Stereo only.

Satellite Earth Station: Andrew, 10-meter; Collins, Scientific-Atlanta receivers.

FM Affiliate: WGVU-FM, 88.5 MHz.

Ownership: Grand Valley State University. State institution. Maxine Swanson, chmn.; Arend D. Lubbers, pres.; Ron Van Steeland, v.p.

Began Operation: December 17, 1972.

Represented (legal): Cohn & Marks.

Personnel:

MICHAEL T. WALENTA, general manager.
 DAVE WISWELL, chief engineer.
 CHARLES FURMAN, program & production manager.
 GLENDA BULLOCK, promotion manager.
 DAVID FANT, development manager.
 PATRICIA WILSON, traffic & computer operations manager.

WGVK

Kalamazoo

Ch. 52

Licensee: Grand Valley State University, 301 W. Fulton St., Grand Rapids, MI 49504.

Studio: See WGVU, Grand Rapids.

Telephone: 616-771-6666.

Technical Facilities: Channel No. 52 (698-704 MHz). Authorized power: 44.7-kw max. visual, 4.47-kw aural. Antenna: 410-ft. above av. terrain, 299-ft. above ground, 1279-ft. above sea level.

Latitude	42°	18'	24''
Longitude	85°	39'	26''

Transmitter: NW of Drake Rd. & Michigan Rte. 43, near Westwood.

Ownership: Grand Valley State University.

Began Operation: October 1, 1984.

Personnel: See WGVU-TV, Grand Rapids MI.

WCMW

Manistee

Ch. 21

Licensee: Central Michigan University, Mount Pleasant, MI 48859.

Studio: See WCMU-TV, Mount Pleasant.

Telephone: 517-774-3105.

Technical Facilities: Channel No. 21 (512-518 MHz). Authorized power: 224.4-kw max. visual, 22.44-kw max. aural. Antenna: 340-ft. above av. terrain, 298-ft. above ground, 1018-ft. above sea level.

Latitude	44°	03'	57''
Longitude	86°	19'	58''

Transmitter: 3-mi. W of Rte. 31, 12.5-mi. S of Manistee.

Satellite Earth Stations: AFC, 3.65-meter C-band; Andrew, 10-meter C-band; Collins, Rockwell, Scientific-Atlanta receivers.

Ownership: Central Michigan University.

Began Operation: September 7, 1984.

Represented (legal): Dow, Lohnes & Albertson.

Personnel: See WCMU-TV, Mount Pleasant.

WNMU-TV

Marquette

Ch. 13

Licensee: Board of Control of Northern Michigan U., Marquette, MI 49855.

Studio: Northern Michigan U., Learning Bldg, Marquette, MI 49855.

Telephone: 906-227-1300. **Telex:** 838185. **Fax:** 906-227-2722.

Technical Facilities: Channel No. 13 (210-216 MHz). Authorized power: 316-kw visual, 63.1-kw aural. Antenna: 1090-ft. above av. terrain, 1101-ft. above ground, 2601-ft. above sea level.

Latitude	46°	21'	09''
Longitude	87°	51'	32''

Transmitter: 6.7-mi. from Republic, MI.

Satellite Earth Station: Rockwell, 7.6-meter C-band; Rockwell receivers.

FM Affiliate: WNMU-FM, 100-kw, 90.1 MHz (No. 211), 1000-ft.

News Service: UPI.

Ownership: Northern Michigan University.

Began Operation: December 28, 1972.

Represented (legal): Cohn & Marks.

Personnel:

SCOTT K. SEAMAN, general manager & director of Learning Resources.
 BRUCE S. TURNER, station manager.
 EARL J. LITTICH, chief engineer.
 EVELYN MASSARO, promotion director.
 FRIDA WAHRA, marketing director.

WCMU-TV

Mount Pleasant

Ch. 14

Licensee: Central Michigan University, Broomfield Rd., Mount Pleasant, MI.

Studio: Broomfield Rd., Mount Pleasant, MI 48859.

Telephone: 517-774-3105.

Technical Facilities: Channel No. 14 (470-476 MHz). Authorized power: 204-kw max. & 200-kw horizontal visual, 40-kw horizontal aural. Antenna: 530-ft. above av. terrain, 547-ft. above ground, 1344-ft. above sea level.

Latitude	43°	34'	24''
Longitude	84°	46'	21''

Transmitter: 0.4-mi. W of Blue Grass Rd. & old U.S. Rte. 27.

Satellite Earth Station: Collins, 10-meter C-band.

FM Affiliate: WCMU-FM, 100-kw, 89.5 MHz (No. 208), 420-ft.

Ownership: Central Michigan University. State institution.

Began Operation: March 29, 1967.

Represented (legal): Dow, Lohnes & Albertson.

Personnel:

WILLIAM J. GRIGALIUNAS, director of public broadcasting.
 THOMAS ENDRES, assistant to director of public broadcasting.
 MONTE HIGGINS, station manager.
 RICK SCHUDISKE, program director.
 RANDY KAPENGA, director, technical services.
 LINDA HYDE, promotion director.

WUCM-TV

University Center (Bay City)

Ch. 19

Licensee: Delta College, University Center, MI 48710.

Studio: Delta College, Delta Rd., University Center, MI 48710.

Telephone: 517-686-9000.

Technical Facilities: Channel No. 19 (500-506 MHz). Authorized power: 1290-kw max. & 1070-kw horizontal visual, 129-kw max. & 107-kw horizontal aural. Antenna: 460-ft. above av. terrain, 496-ft. above ground, 1101-ft. above sea level.

Public/ETV Stations—Michigan

Latitude	43°	33'	42.7"
Longitude	83°	58'	53.7"

Transmitter: 0.8-mi. NNW of Delta Rd. & Four Mile Rd. intersection.

Satellite Earth Station: Collins, 10-meter; Rockwell receivers.

News Service: PBS.

Ownership: Delta College is a community college with a directing board of trustees. Donald J. Carlyon, pres.

Began Operation: October 12, 1964.

Represented (legal): Cohn & Marks.

Represented (engineering): E. Harold Munn Jr. & Associates Inc.

Personnel:

PRESLEY D. HOLMES, general manager.
 RUBY T. TWAMASA, telecommunications coordinator.
 THOMAS E. HASKELL, program director.
 HAROLD J. CONLEY, chief engineer.
 NANCY ROGERS, membership director.
 DOLORES SVERID, auction manager.
 JUDY KEYSER, traffic director.
 CHRIS LAMAR, production & operations manager.

MINNESOTA

KWCM-TV

Appleton

Ch. 10

Licensee: West Central Minnesota ETV Co., 25 S. Miles St., Appleton, MN 56208.

Studio: 25 S. Miles St., Appleton, MN 56208.

Telephone: 612-289-2622.

Technical Facilities: Channel No. 10 (192-198 MHz). Authorized power: 316-kw visual, 31.6-kw aural. Antenna: 1200-ft. above av. terrain, 1284-ft. above ground, 2284-ft. above sea level.

Latitude	45°	10'	03"
Longitude	96°	00'	02"

Transmitter: 2.8-mi. S of Appleton.

Satellite Earth Station: Collins, 10-meter; Collins receivers.

Ownership: West Central Minnesota ETV Co. Non-profit corp Roy Larson, chmn.

Began Operation: January 21, 1966.

Personnel:

ANSEL DOLL, manager.
 ROGER ROOT, station manager.
 JOHN GRIER, resident engineer.
 JUDY PFAFF, program director.
 JONATHAN HEGLAND, production manager.
 CINDY PANSCH, public relations manager.

KSMQ-TV

Austin

Ch. 15

Licensee: Independent School District 492, 1900 8th Ave. NW, Austin, MN 55912.

Studio: 1900 8th Ave. NW, Austin, MN 55912.

Telephone: 507-433-0678.

Technical Facilities: Channel No. 15 (476-482 MHz). Authorized power: 1215.24-kw max. visual, 121.8-kw max. aural. Antenna: 380-ft. above av. terrain, 448-ft. above ground, 1649-ft. above sea level.

Latitude	43°	40'	34"
Longitude	93°	00'	09"

Transmitter: 1900 8th Ave. NW.

A-1272

Satellite Earth Stations: 2 in operation; Collins, 10-meter; Collins, Harris receivers.

Ownership: Independent School District 492.

Began Operation: October 17, 1972.

Represented (legal): Cohn & Marks.

Represented (engineering): Jansky & Bailey.

Personnel:

BARRY G. BAKER, executive director & general manager.
 MARK GODDARD, television manager & director of programming.
 JOHN WILCOX, director of broadcast/engineering.

KAWE

Bemidji

Ch. 9

Licensee: Northern Minnesota Public TV Inc., Bemidji State University, Box 9, Bemidji, MN 56601.

Studio: Deputy Hall, Bemidji State U., Bemidji, MN 56601.

Telephone: 218-751-3407.

Technical Facilities: Channel No. 9 (186-192 MHz). Authorized power: 316-kw visual, 30.2-kw aural. Antenna: 1080-ft. above av. terrain, 1078-ft. above ground, 2498-ft. above sea level.

Latitude	47°	42'	03"
Longitude	94°	29'	15"

Transmitter: 2.75-mi. SE of Blackduck.

Ownership: Northern Minnesota Public TV Inc. Non-profit corp.

Began Operation: June 1, 1980.

Represented (legal): Dow, Lohnes & Albertson.

Represented (engineering): Cohen, Dippell & Everist, P.C.

Personnel:

PAUL STANKAVICH, general manager.
 BILL SANFORD, director of engineering.
 RON DAUGHERTY, program director.
 RON JOHNSON, promotion director.

KAWB

Brainerd

Ch. 22

Licensee: Northern Minnesota Public Television Inc., RR 2, Box 279D, Pequot Lakes, MN 56472.

Studio: See KAWE, Bemidji, MN.

Telephone: 218-751-3407.

Technical Facilities: Channel No. 22 (518-524 MHz). Authorized power: 221.3-kw max. visual, 22.1-kw max. aural. Antenna: 747-ft. above av. terrain, 650-ft. above ground, 2022-ft. above sea level.

Latitude	46°	25'	21"
Longitude	94°	27'	41"

Transmitter: E of Rte. 1, 6.1-mi. N of Rte. 210, Pilager.

Satellite Earth Station: Rockwell, 10-meter.

Ownership: Northern Minnesota Public TV Inc.

Began Operation: March 1, 1988.

Represented (legal): Dow, Lohnes & Albertson.

Represented (engineering): Cohen, Dippell & Everist, P.C.

Personnel: See KAWE, Bemidji.

WDSE-TV

Duluth-Superior, WI

Ch. 8

Licensee: Duluth-Superior Area Educational TV Corp., 1202 E. University Circle, Duluth, MN 55811.

Studio: 1202 E. University Circle, Duluth, MN 55811.

Telephone: 218-724-8567.

Technical Facilities: Channel No. 8 (180-186 MHz). Authorized power: 316-kw visual, 31.6-kw aural. Antenna: 954-ft. above av. terrain, 784-ft. above ground, 2049-ft. above sea level.

Latitude	46°	47'	31''
Longitude	92°	07'	21''

Transmitter: 1524 Orange St., Duluth, MN.

Multichannel TV Sound: Stereo only.

Satellite Earth Station: Collins, 10-meter; Collins receivers.

Ownership: Duluth-Superior Area ETV Corp. Non-profit corp. Mark D. Johnson, pres.; Gilbert E. Sidney, v.p.; Dr. Arthur C. Josephs, secy.-treas.; Charles Teasely, asst. secy.-treas.

Began Operation: September 1, 1964.

Personnel:

GEORGE C. JAUSS, general manager.
RONALD F. ANDERSON, program & production manager.

KTCA-TV

St. Paul-Minneapolis

Ch. 2

Licensee: Twin Cities Public Television Inc., St. Paul, MN 55108.

Studio: 1640 Como Ave., St. Paul, MN 55108.

Telephone: 612-646-4611.

Technical Facilities: Channel No. 2 (54-60 MHz). Authorized power: 100-kw visual, 20-kw aural. Antenna: 1313-ft. above av. terrain, 1313-ft. above ground, 2213-ft. above sea level.

Latitude	45°	03'	29.5''
Longitude	93°	07'	27.0''

Transmitter: 540 Gramsie Rd., Shoreview.

Satellite Earth Stations: Transmit/receive; Andrew, 10-meter C-band; Vertex, 9-meter C-band; Collins, Gardiner, Harris, Scientific-Atlanta receivers.

Ownership: Twin Cities Public Television Inc. Non-profit organization. Priscilla P. Goldstein, chmn.; Albert Etchelecu, vice chmn.; Douglas Leatherdale, secy.; Harry Spell, treas.

Began Operation: September 3, 1957.

Personnel:

RICHARD O. MOORE, president & general manager.
JAMES E. CARUFEL, senior vice president & chief financial officer.
JAMES B. RUSSELL, senior vice president & station director.
PETER MYERS, director, corporate communications.
DIANNE BRENNAM, manager, new program development & marketing.
JAMES KUTZNER, chief engineer.
WILLIAM HANLEY, news director.
CYNTHIA BROWNE, program director.
GEORGIA GOULD, promotion director.
BEVERLY EVANS, business manager.
ROBERT LARSON, marketing director.

KTCI-TV

St. Paul-Minneapolis

Ch. 17

Licensee: Twin Cities Public Television Inc., St. Paul, MN 55108.

Studio: See KTCA-TV, St. Paul.

Telephone: 612-646-4611.

Technical Facilities: Channel No. 17 (488-494 MHz). Authorized power: 141-kw max. visual,

1989 Edition

28-kw max. aural. Antenna: 1298-ft. above av. terrain, 1300-ft. above ground, 2210-ft. above sea level.

Latitude	45°	03'	29.5''
Longitude	93°	07'	27.0''

Transmitter: 540 Gramsie Rd., Shoreview.

Ownership: Twin Cities Public Television Inc.

Began Operation: May 4, 1965.

Personnel: See KTCA-TV, St. Paul-Minneapolis.

MISSISSIPPI

WMAH-TV

Biloxi

Ch. 19

Licensee: Mississippi Authority for ETV, 3825 Ridgewood Rd., Box 1101, Jackson, MS 39211.

Studio: See WMAA-TV, Jackson.

Technical Facilities: Channel No. 19 (500-506 MHz). Authorized power: 1480-kw max. & 631-kw horizontal visual, 138.8-kw max. aural. Antenna: Directional, 1560-ft. above av. terrain, 1539-ft. above ground, 1719-ft. above sea level.

Latitude	30°	45'	14''
Longitude	88°	56'	44''

Transmitter: 12-mi. ENE of McHenry.

Ownership: Mississippi Authority for ETV.

Began Operation: January 14, 1972.

Personnel: See WMAA-TV, Jackson.

WMAE-TV

Booneville

Ch. 12

Licensee: Mississippi Authority for ETV.

Studio: See WMAA-TV, Jackson.

Technical Facilities: Channel No. 12 (204-210 MHz). Authorized power: 44.7-kw visual, 9.83-kw aural. Antenna: Directional, 750-ft. above av. terrain, 578-ft. above ground, 1307-ft. above sea level.

Latitude	34°	40'	00''
Longitude	88°	45'	05''

Transmitter: 10.5-mi. W of Booneville.

Ownership: Mississippi Authority for ETV.

Began Operation: August 11, 1974.

Personnel: See WMAA-TV, Jackson.

WMAU-TV

Bude

Ch. 17

Licensee: Mississippi Authority for ETV.

Studio: See WMAA-TV, Jackson.

Technical Facilities: Channel No. 17 (488-494 MHz). Authorized power: 550-kw visual, 121-kw aural. Antenna: 1120-ft. above av. terrain, 1066-ft. above ground, 1546-ft. above sea level.

Latitude	31°	22'	19''
Longitude	90°	45'	05''

Transmitter: 8-mi. SE of Bude.

Public/ETV Stations—Mississippi

Ownership: Mississippi Authority for ETV.

Began Operation: January 14, 1972.

Personnel: See WMAA-TV, Jackson.

WMAO-TV

Greenwood

Ch. 23

Licensee: Mississippi Authority for ETV.

Studio: See WMAA-TV, Jackson.

Technical Facilities: Channel No. 23 (524-530 MHz). Authorized power: 537-kw visual, 107-kw aural. Antenna: 1040-ft. above av. terrain, 1062-ft. above ground, 1177-ft. above sea level.

Latitude	33°	22'	34.20"
Longitude	90°	32'	31.50"

Transmitter: 3.2-mi. ENE of Inverness.

Ownership: Mississippi Authority for ETV.

Began Operation: September 15, 1972.

Personnel: See WMAA-TV, Jackson.

WMAA-TV

Jackson

Ch. 29

Licensee: Mississippi Authority for ETV, Box 1101, Jackson, MS 39215 1101.

Studio: 3825 Ridgewood Rd., Jackson, MS 39211.

Telephone: 601-982-6565.

Technical Facilities: Channel No. 29 (560-566 MHz). Authorized power: 452-kw max. & 307-kw horizontal visual, 67.5-kw horizontal aural. Antenna: 1960-ft. above av. terrain, 1850-ft. above ground, 2270-ft. above sea level.

Latitude	32°	12'	46"
Longitude	90°	22'	54"

Transmitter: 4-mi. SE of Raymond.

Satellite Earth Station: Collins, 10-meter C-band; Collins receivers.

Ownership: Mississippi Authority for ETV.

Began Operation: February 1, 1970.

Represented (legal): Schwartz, Woods & Miller.

Represented (engineering): Kessler & Gehman Associates Inc.

Personnel:

GARY M. SMITH, deputy director.
JEANNINE FULMER, director of programming & promotion.
HERBERT M. JOLLY, chief engineer.
ROY DUNCAN, director of production.
LAVINIA GARONER, business manager.
SARAH OUTTON, marketing director.

WMAW-TV

Meridian

Ch. 14

Licensee: Mississippi Authority for ETV.

Studio: See WMAA-TV, Jackson.

Technical Facilities: Channel No. 14 (470-478 MHz). Authorized power: 550-kw visual, 121-kw aural. Antenna: 1210-ft. above av. terrain, 1068-ft. above ground, 1698-ft. above sea level.

Latitude	32°	08'	18"
Longitude	89°	05'	36"

Transmitter: 5.5-mi. W of Rose Hill.

A-1274

Ownership: Mississippi Authority for ETV.

Began Operation: January 14, 1972.

Personnel: See WMAA-TV, Jackson.

WMAB-TV

Mississippi State

Ch. 2

Licensee: Mississippi Authority for ETV.

Studio: See WMAA-TV, Jackson.

Technical Facilities: Channel No. 2 (54-60 MHz). Authorized power: 100-kw visual, 22-kw aural. Antenna: 1250-ft. above av. terrain, 1091-ft. above ground, 1769-ft. above sea level.

Latitude	33°	21'	07"
Longitude	89°	08'	56"

Transmitter: 2.75-mi. NNE of Ackerman, MS.

Ownership: Mississippi Authority for ETV.

Began Operation: July 4, 1971.

Personnel: See WMAA-TV, Jackson.

WMAV-TV

Oxford

Ch. 18

Licensee: Mississippi Authority for ETV.

Studio: See WMAA-TV, Jackson.

Technical Facilities: Channel No. 18 (494-500 MHz). Authorized power: 1096-kw & 347-kw horizontal visual, 76.34-kw aural. Antenna: Directional. 1390-ft. above av. terrain, 1304-ft. above ground, 1767-ft. above sea level.

Latitude	34°	17'	26"
Longitude	89°	42'	24"

Transmitter: 12-mi. WSW of Oxford.

Ownership: Mississippi Authority for ETV.

Began Operation: May 19, 1972.

Personnel: See WMAA-TV, Jackson.

MISSOURI

KOZJ

Joplin

Ch. 26

Licensee: Ozark Public Telecommunications Inc., 1101 N. Summit St., Springfield, MO 65802.

Studio: See KOKZ, Springfield.

Mailing Address: Box 1226, Joplin, MO 64801.

Telephone: 417-782-1226.

Technical Facilities: Channel No. 26 (542-548 MHz). Authorized power: 51.3-kw visual, 19.19-kw aural. Antenna: 933-ft. above av. terrain, 850-ft. above ground, 1900-ft. above sea level.

Latitude	37°	04'	36"
Longitude	94°	32'	10"

Transmitter: KOOE-TV transmitter site, Joplin.

Ownership: Ozark Public Telecommunications Inc. Non-profit corp. Bill Carner, chmn.

Began Operation: June 1, 1986.

Represented (legal): Dow, Lohnes & Albertson.

Represented (engineering): D. L. Markley & Associates.

Personnel:

KATHY LIMA, station manager.

KCPT

Kansas City

Ch. 19

Licensee: Public TV 19 Inc., 125 E. 31st St., Kansas City, MO 64108.

Studio: 125 E. 31st St., Kansas City, MO 64108.

Telephone: 816-756-3580.

Technical Facilities: Channel No. 19 (500-506 MHz). Authorized power: 1042-kw max. & 673-kw horizontal visual, 104.2-kw max. & 67.3-kw horizontal aural. Antenna: 1165-ft. above av. terrain, 1222-ft. above ground, 2049-ft. above sea level.

Latitude	39°	04'	59''
Longitude	94°	28'	49''

Holds CP for change to 1137.6-kw max. visual. BPET-860813KE.

Transmitter: 2100 Stark St., Kansas City.

Satellite Earth Station: Collins, 10-meter.

Ownership: Public TV 19 Inc. Robert F. Fuzy, pres.

Began Operation: March 22, 1961.

Represented (legal): Dow, Lohnes & Albertson.

Personnel:

ROBERT F. FUZY, general manager.

JOHN LONG, chief engineer.

PAUL FRANCIS, director of public information.

DIANA MANSELL, business manager.

DAVID WELSH, director of programming & production.

KETC

St. Louis

Ch. 9

Licensee: St. Louis Regional Educational & Public TV Commission, 6996 Millbrook Blvd., St. Louis, MO 63130.

Studio: 6996 Millbrook Blvd., St. Louis, MO 63130.

Telephone: 314-725-2460.

Technical Facilities: Channel No. 9 (186-192 MHz). Authorized power: 295-kw visual, 29.5-kw aural. Antenna: 1078-ft. above av. terrain, 1073-ft. above ground, 1648-ft. above sea level.

Latitude	38°	28'	56''
Longitude	90°	23'	53''

Transmitter: Hageman & Butler Hill Rd.

Multichannel TV Sound: Stereo only.

Satellite Earth Station: Collins, 10-meter; Collins receivers.

Ownership: St. Louis Regional Educational & Public TV Commission. Parker Smith, chmn.; John McClure, vice chmn.; Dr. Gwendolyn Stephenson, secy.; Andrew Taylor, treas.

Began Operation: September 20, 1954.

Represented (legal): Dow, Lohnes & Albertson.

Personnel:

MICHAEL HARDGROVE, president & general manager.

ANDREW R. McMASTER, vice president, finance & administration.

DOUGLAS G. LEONARD, vice president, programming.

TED GARCIA, vice president, operations.

REBECCA GOODRUM, production & promotion manager.

THOMAS JACKSON, development director.

KMOS-TV

Sedalia-Warrensburg

Ch. 6

Licensee: Central Missouri State University, Warrensburg, MO 64093.

Studio: Martin Bldg., CMSU campus, Warrensburg, MO 64093.

Telephone: 816-429-4155.

Technical Facilities: Channel No. 6 (82-88 MHz). Authorized power: 100-kw max. & 97.7-kw horizontal visual, 22-kw max. & 19.5-kw horizontal aural. Antenna: 770-ft. above av. terrain, 797-ft. above ground, 1627-ft. above sea level.

Latitude	38°	44'	47''
Longitude	93°	16'	30''

Transmitter: 2.4-mi. NW of Sedalia.

Multichannel TV Sound: Stereo only.

Satellite Earth Station: Collins, 10-meter; Collins receivers.

FM Affiliate: KCMW-FM, 100-kw, 90.9 MHz (No. 215), 410-ft.

Ownership: Central Missouri State U. Board of Regents. Charles H. McGraw, pres.; Mary Alice Malmø, v.p.; Duane Benton, secy.

Began Operation: July 8, 1954 as commercial station. Sale to Jefferson Television Co. (KRCG, Jefferson City) approved by FCC July 26, 1961. Sale to Cook Paint & Varnish Co. by Milton J. Hinklein and associates approved by FCC December 23, 1958 (*Television Digest*, Vol. 14:50). For sale to Mid-America TV by Jefferson Television, see KRCG, Jefferson City, MO. Sale to present owner approved by FCC June 28, 1978.

Represented (legal): Fisher, Wayland, Cooper & Leader.

Represented (engineering): D. L. Markley & Associates Inc.

Personnel:

DONALD W. PETERSON, director of broadcast services.

DAN DAVIS, chief engineer.

DANIEL REED, programming & production manager.

MARY E. DURRILL, business manager.

MICHAEL O'KEEFE, traffic & continuity coordinator.

KENNETH RIDGEWAY, producer.

FRED HUNT, operations coordinator.

MARK PEARCE, underwriting coordinator.

KOZK

Springfield

Ch. 21

Licensee: Ozark Public Telecommunications Inc., Box 21, Springfield, MO 65801.

Studio: 1101 N. Summit, Springfield, MO 65801.

Telephone: 417-865-2100.

Technical Facilities: Channel No. 21 (512-518 MHz). Authorized power: 1410-kw max. & 537-kw horizontal visual, 141-kw max. & 53.7-kw horizontal aural. Antenna: 1790-ft. above av. terrain, 1665-ft. above ground, 3574-ft. above sea level.

Latitude	37°	13'	08''
Longitude	92°	58'	56''

Transmitter: State Hwy. FF, near Fordland.

Satellite Earth Station: Collins, 10-meter.

Ownership: Ozark Public Telecommunications Inc. Non-profit corp. Bill Carner, chmn.

Began Operation: January 20, 1975.

Represented (legal): Dow, Lohnes & Albertson.

Personnel:

ART LUEBKE, executive director & general manager.

WILLIAM ELLIS, director of engineering.

ALLEN WEATHERLY, program director.

Public/ETV Stations—Montana

MONTANA

KUSM

Bozeman

Ch. 9

Licensee: Montana State University, President's Office, Bozeman, MT 59717.

Studio: Visual Communications Bldg., MSU, Bozeman, MT 59717.

Telephone: 406-994-3437.

Technical Facilities: Channel No. 9 (186-192 MHz). Authorized power: 3.39-kw max. visual, 0.34-kw aural. Antenna: Minus 340-ft. above av. terrain, 141-ft. above ground, 5009-ft. above sea level.

Latitude	45°	40'	00''
Longitude	111°	03'	10''

Transmitter: Hedges Hall South, MSU campus.

Satellite Earth Stations: 2 in operation; M/A-Com, Scientific-Atlanta receivers.

Ownership: State institution. William J. Tietz, pres.; Stuart E. Knapp, v.p.; John J. Jutile, v.p.; Carl Hoffman, v.p.; James Pickett, dir. of administration

Began Operation: October 1, 1984.

Personnel:

JACK HYYPPA, director of operations.
TOM JENKINS, chief engineer.
RONN GUESTSON, program director.
ARDYCE JAFFE, business manager.

NEBRASKA

KTNE-TV

Alliance

Ch. 13

(Satellite of separately-owned KUON-TV, Lincoln, NE)

Licensee: Nebraska Educational Telecommunications Commission, 1800 N. 33rd St., Box 83111, Lincoln, NE 68501.

Studio: See KUON-TV, Lincoln.

Telephones: 402-472-3611 (transmitter); 308-262-1138 (Studio).

Technical Facilities: Channel No. 13 (210-216 MHz). Authorized power: 316-kw visual, 31.6-kw aural. Antenna: 1542-ft. above av. terrain, 1499-ft. above ground, 5749-ft. above sea level.

Latitude	41°	50'	24''
Longitude	103°	03'	18''

Transmitter: 4.5-mi. ESE of Angora, NE.

Multichannel TV Sound: Plans stereo and separate audio program.

Ownership: Nebraska Educational Telecommunications Commission; an agency of the State of Nebraska.

Began Operation: September 7, 1966.

Represented (legal): Dow, Lohnes & Albertson.

Personnel: See KUON-TV, Lincoln.
WILLIAM CLARK, transmitter supervisor.

KMNE-TV

Bassett

Ch. 7

(Satellite of separately-owned KUON-TV, Lincoln, NE)

Licensee: Nebraska Educ. Telecommunications Commission.

A-1276

Studio: See KUON-TV, Lincoln.

Telephone: 402-684-3850.

Technical Facilities: Channel No. 7 (174-180 MHz). Authorized power: 316-kw visual, 31.6-kw aural. Antenna: 1475-ft. above av. terrain, 1524-ft. above ground, 3999-ft. above sea level.

Latitude	42°	20'	04.7''
Longitude	99°	29'	01.1''

Holds CP for change to 1487-ft. above av. terrain, 1474-ft. above ground, 4000-ft. above sea level. BPET-870514KI.

Transmitter: 17-mi. SSE of Bassett.

Ownership: Nebraska Educational Telecommunications Commission.

Began Operation: September 1, 1967.

Represented (legal): Dow, Lohnes & Albertson.

Personnel: See KUON-TV, Lincoln.
RICHARD NELSON, transmitter supervisor.

KHNE-TV

Hastings

Ch. 29

(Satellite of separately-owned KUON-TV, Lincoln, NE)

Licensee: Nebraska Educational Telecommunications Commission.

Studio: See KUON-TV, Lincoln.

Telephone: 402-694-3970.

Technical Facilities: Channel No. 29 (560-566 MHz). Authorized power: 1568-kw visual, 156.8-kw aural. Antenna: 1216-ft. above av. terrain, 1238-ft. above ground, 3049-ft. above sea level.

Latitude	40°	46'	16.5''
Longitude	98°	05'	21.9''

Transmitter: 3.5-mi. E of Giltner, NE.

Ownership: Nebraska Educational Telecommunications Commission.

Began Operation: November 18, 1968.

Personnel: See KUON-TV, Lincoln.
EUGENE SEIER, transmitter supervisor.

KLNE-TV

Lexington

Ch. 3

(Satellite of separately-owned KUON-TV, Lincoln, NE)

Licensee: Nebraska Educational Telecommunications Commission, Box 83111, Lincoln, NE 68501.

Studio: See KUON-TV, Lincoln.

Mailing Address: See KUON-TV, Lincoln.

Telephones: 308-337-2311, Transmitter; 402-472-3611, Commission Office.

Technical Facilities: Channel No. 3 (60-66 MHz). Authorized power: 100-kw visual, 10-kw aural. Antenna: 1062-ft. above av. terrain, 1065-ft. above ground, 3449-ft. above sea level.

Latitude	40°	23'	05''
Longitude	99°	27'	30''

Transmitter: 6-mi. SW of Holdrege, NE on U.S. Rte. 6.

Ownership: Nebraska Educational Telecommunications Commission.

Began Operation: September 6, 1965.

Personnel: See KUON-TV, Lincoln.
ROBERT SANDER, transmitter supervisor.

KUON-TV

Lincoln

Ch. 12

Licensee: University of Nebraska, Box 83111, Lincoln, NE 68501.

Studio: 1800 N. 33rd, Lincoln, NE 68501.

Telephone: 402-472-3611.

Technical Facilities: Channel No. 12 (204-210 MHz). Authorized power: 316-kw visual, 31.6-kw aural. Antenna: 825-ft. above av. terrain, 874-ft. above ground, 2049-ft. above sea level.

Latitude	41°	08'	18.1''
Longitude	96°	27'	19.2''

Transmitter: 1.25-mi. W, 3-mi. N of Memphis, NE.

Satellite Earth Stations: 3 in operation; Collins, 10-meter; Varian, 10-meter Ku-band; Collins, Scientific-Atlanta receivers.

FM Affiliate: KRNU, 0.1-kw, 90.3 MHz (No. 212).

Ownership: University of Nebraska; KUON-TV is repeated by the separately-owned stations licensed to the Nebraska Educational Telecommunications Commission.

Began Operation: November 1, 1954.

Represented (legal): Dow, Lohnes & Albertson; Cline, Williams, Wright & Johnson (Lincoln).

Personnel:

JACK McBRIOE, network general manager.
 RON HULL, associate general manager.
 JOHN C. WHITE, assistant general manager, programming & production.
 PAUL FEW, assistant general manager, administration & finance.
 WILLIAM R. RAMSAY, director, engineering & technical services.
 RUSS GOYETTE, assistant director of engineering/production.
 LAMOIN CACEK, videotape librarian.
 RICHARD H. RUSSELL, production & operations manager.
 RICHARD WULFF, transmitter supervisor.
 KATHRYN STEPHENS, information director.

KRNE-TV

Merriman

Ch. 12

(Satellite of separately-owned KUON-TV, Lincoln, NE)

Licensee: Nebraska Educational Telecommunications Commission.

Studio: See KUON-TV, Lincoln.

Telephone: 308-684-3300.

Technical Facilities: Channel No. 12 (204-210 MHz). Authorized power: 316-kw visual, 31.6-kw aural. Antenna: 1066-ft. above av. terrain, 1029-ft. above ground, 4567-ft. above sea level.

Latitude	42°	40'	37.9''
Longitude	101°	42'	35.5''

Transmitter: 17-mi. S of Merriman.

Ownership: Nebraska Educational Telecommunications Commission.

Began Operation: December 9, 1968.

Personnel: See KUON-TV, Lincoln.
 HAL WEAKLY, transmitter supervisor.

KXNE-TV

Norfolk

Ch. 19

(Satellite of separately-owned KUON-TV, Lincoln, NE)

Licensee: Nebraska Educational Telecommunications Commission.

Studio: See KUON-TV, Lincoln.

Telephone: 402-585-4537.

Technical Facilities: Channel No. 19 (500-506 MHz). Authorized power: 1270-kw visual, 127-kw

1989 Edition

aural. Antenna: 1042-ft. above av. terrain, 1069-ft. above ground, 2849-ft. above sea level.

Latitude	42°	14'	15''
Longitude	97°	16'	41''

Transmitter: 13-mi. NE on Hwy. 98, near Carroll, NE.

Ownership: Nebraska Educational Telecommunications Commission.

Began Operation: November 10, 1967.

Personnel: See KUON-TV, Lincoln.
 TOM GUILLIAM, transmitter supervisor.

KPNE-TV

North Platte

Ch. 9

(Satellite of separately-owned KUON-TV, Lincoln)

Licensee: Nebraska Educational Telecommunications Commission.

Studio: See KUON-TV, Lincoln.

Telephone: 308-386-4415.

Technical Facilities: Channel No. 9 (186-192 MHz). Authorized power: 316-kw visual, 31.6-kw aural. Antenna: 1020-ft. above av. terrain, 1006-ft. above ground, 4216-ft. above sea level.

Latitude	41°	01'	16.3''
Longitude	101°	09'	09.8''

Transmitter: Rte. 25, 11-mi. S of Sutherland, NE.

Ownership: Nebraska Educational Telecommunications Commission.

Began Operation: September 12, 1966.

Personnel: See KUON-TV, Lincoln.
 ROBERT OLSON, transmitter supervisor.

KYNE-TV

Omaha

Ch. 26

Licensee: Nebraska Educational Telecommunications Commission.

Studio: U. of Nebraska at Omaha campus, Omaha, NE.

Telephone: 402-554-2516; 402-472-3611.

Technical Facilities: Channel No. 26 (542-548 MHz). Authorized power: 520.36-kw visual, 52.04-kw aural. Antenna: 425-ft. above av. terrain, 395-ft. above ground, 1546-ft. above sea level.

Latitude	41°	15'	28''
Longitude	96°	00'	32''

Transmitter: U. of Nebraska Omaha Campus.

Ownership: Nebraska Educational Telecommunications Commission, an agency of the State of Nebraska.

Began Operation: October 19, 1965.

Personnel: See KUON-TV, Lincoln.
 HOWARD LOWE, general manager.
 DON GILL, development director.
 LARRY HANSON, transmitter supervisor.

NEVADA

KL VX

Las Vegas

Ch. 10

Licensee: Clark County School District, 2832 E. Flamingo Rd., Las Vegas, NV.

Public/ETV Stations—Nevada

Studio: 4210 Channel 10 Dr., Las Vegas, NV 89119.

Telephone: 702-737-1010.

Technical Facilities: Channel No. 10 (192-198 MHz). Authorized power: 294-kw visual, 35.5-kw aural. Antenna: 1220-ft. above av. terrain, 176-ft. above ground, 3526-ft. above sea level.

Latitude	36°	00'	28''
Longitude	115°	00'	22''

Transmitter: 2-mi. SW of Henderson, NV.

Satellite Earth Station: Andrew, 10-meter C-band; Collins receivers.

Ownership: Clark County School District. Dan Goldfarb, pres.; Pat Bendorf, v.p.

Began Operation: March 25, 1968.

Represented (legal): Carl Ramey.

Represented (engineering): Hammett & Edison Inc.

Personnel:

JOHN K. HILL, general manager.
LARRY CIECALONE, production & operations manager.
RUTH UHLS, program & promotion supervisor.
MARTIN VODOVOZ, engineering supervisor.
LEE WINSTON, community affairs supervisor.
BEVERLY CARLINO, development supervisor.

KNPB

Reno

Ch. 5

Grantee: Channel 5 Public Broadcasting Inc., Box 14730, Reno, NV 89507.

Studio: College of Education Bldg., Evan St., Reno, NV 89507.

Telephone: 702-784-4555.

Technical Facilities: Channel No. 5 (76-82 MHz). Authorized power: 5.02-kw visual, 1-kw aural. Antenna: 465-ft. above av. terrain, 99-ft. above ground, 5506-ft. above sea level.

Latitude	39°	35'	01''
Longitude	119°	47'	52''

Transmitter: E peak of Red Peak, 4-mi. N of Reno Post Office.

Satellite Earth Station: Scientific-Atlanta, 10-meter C-band.

Ownership: Channel 5 Public Broadcasting Inc. Non-profit corp.

Began Operation: September 29, 1983.

Represented (legal): Schwartz, Woods & Miller.

Personnel:

JAMES R. PAGLIARINI, general manager.
TOM WERNER, director of engineering.
REX GUNDERSON, program director.
LEA RHODES, marketing director.

NEW HAMPSHIRE

WENH

Durham

Ch. 11

Licensee: University of New Hampshire, Box 1100, Durham, NH 03824.

Studio: Broadcast Center, Mast Rd., Durham, NH 03824.

Telephone: 603-862-1100.

Technical Facilities: Channel No. 11 (198-204 MHz). Authorized power: 316-kw visual, 36.1-kw aural. Antenna: 993-ft. above av. terrain, 447-ft. above ground, 1561-ft. above sea level.

Latitude	43°	10'	33''
Longitude	71°	12'	29''

Transmitter: Saddleback Mtn., Deerfield, NH.

A-1278

Satellite Earth Station: Collins, 10-meter; Collins, Scientific-Atlanta receivers.

News Service: AP.

Ownership: University of New Hampshire. Gordon A. Haaland, pres.

Began Operation: July 6, 1959.

Represented (legal): Schwartz, Woods & Miller.

Personnel:

CYNTHIA FENNEMAN, interim director of broadcasting.
ARTHUR J. SINGER, general manager.
CHRISTOPHER FUNKHOUSER, program manager.
SAMUEL PRICE, director of production.
JOHN GRAY, director of engineering.
WILLIAM HUMPHREYS, interim senior producer/director.
LINDA BURROUGHS, development director.
JEFFREY ARONSON, business manager.

WHED-TV

Hanover

Ch. 15

Licensee: University of New Hampshire, Box 1100, Durham, NH 03824.

Studio: See WENH, Durham.

Telephone: 603-862-1100.

Technical Facilities: Channel No. 15 (476-482 MHz). Authorized power: 89.1-kw max. visual. Antenna: 1296-ft. above av. terrain, 423-ft. above ground, 2313-ft. above sea level.

Latitude	43°	42'	30''
Longitude	72°	09'	16''

Transmitter: Moose Mountain, 6.3-mi. E of Hanover.

Ownership: University of New Hampshire.

Began Operation: April 11, 1968. Left air late 1982, returned to air 1986.

Personnel: See WENH, Durham.

WEKW-TV

Keene

Ch. 52

Licensee: University of New Hampshire, Box 1100, Durham, NH 03824.

Studio: See WENH, Durham.

Technical Facilities: Channel No. 52 (698-704 MHz). Authorized power: 60.3-kw max. visual, 6.03-kw aural. Antenna: 1080-ft. above av. terrain, 476-ft. above ground, 1993-ft. above sea level.

Latitude	43°	02'	00''
Longitude	72°	22'	04''

Transmitter: Derry Hill, 8-mi. NNW of Keene.

Satellite Earth Stations: In operation; Andrew receivers.

Ownership: University of New Hampshire.

Began Operation: May 21, 1968.

Personnel: See WENH, Durham.

WLED-TV

Littleton

Ch. 49

Licensee: University of New Hampshire, Box 1100, Durham, NH 03824.

Studio: See WENH, Durham.

Technical Facilities: Channel No. 49 (680-686 MHz). Authorized power: 94-kw visual, 9.4-kw aural. Antenna: 1285-ft. above av. terrain, 443-ft. above ground, 2426-ft. above sea level.

TV & Cable Factbook No. 57

Latitude	44°	21'	14''
Longitude	71°	44'	23''

Transmitter: 3.8-mi. NE of Littleton-Mann Hill.

Ownership: University of New Hampshire.

Began Operation: February 8, 1968.

Personnel: See WENH, Durham.

NEW JERSEY

WNJS

Camden

Ch. 23

Licensee: New Jersey Public Bcstg. Authority, CN 777, Ewing Twp., 1573 Parkside Dr., Trenton, NJ 08625.

Studio: See WNJT, Trenton.

Telephone: 609-530-5252.

Technical Facilities: Channel No. 23 (524-530 MHz). Authorized power: 2323-kw max. & 813-kw horizontal visual, 361.4-kw max. & 126-kw horizontal aural. Antenna: 890-ft. above av. terrain, 937-ft. above ground, 1049-ft. above sea level.

Latitude	39°	43'	41''
Longitude	74°	50'	39''

Transmitter: Church Ave. N of Chew Rd., Waterford Works, Waterford Twp.

Multichannel TV Sound: Separate audio program.

Ownership: New Jersey Public Broadcasting Authority.

Began Operation: October 23, 1972.

Personnel: See WNJT, Trenton.

WNJM

Montclair

Ch. 50

Licensee: New Jersey Public Bcstg. Authority.

Studio: See WNJT, Trenton.

Telephone: 609-530-5252.

Technical Facilities: Channel No. 50 (686-692 MHz). Authorized power: 2094-kw max. & 882.9-kw horizontal visual, 314-kw max. & 132.4-kw horizontal aural. Antenna: 803-ft. above av. terrain, 656-ft. above ground, 1049-ft. above sea level.

Latitude	40°	51'	53''
Longitude	74°	12'	03''

Transmitter: Montclair State College, Little Falls.

Multichannel TV Sound: Stereo only.

Ownership: New Jersey Public Broadcasting Authority.

Began Operation: June 2, 1973.

Personnel: See WNJT, Trenton.

WNJB

New Brunswick

Ch. 58

Licensee: New Jersey Public Bcstg. Authority.

Studio: See WNJT, Trenton.

1989 Edition

Technical Facilities: Channel No. 58 (734-740 MHz). Authorized power: 1320-kw max. visual, 198-kw max. aural. Antenna: 726-ft. above av. terrain, 375-ft. above ground, 923-ft. above sea level.

Latitude	40°	37'	17''
Longitude	74°	30'	15''

Transmitter: 7 Geiger Lane, Warren Twp.

Multichannel TV Sound: Stereo only.

Ownership: New Jersey Public Broadcasting Authority.

Began Operation: June 2, 1973.

Personnel: See WNJT, Trenton.

WNJT

Trenton

Ch. 52

Licensee: New Jersey Public Bcstg. Authority, CN 777, Ewing Twp., 1573 Parkside Ave., Trenton, NJ 08625.

Studio: 1573 Parkside Ave., CN 777, Trenton, NJ 08625.

Telephone: 609-530-5252.

Technical Facilities: Channel No. 52 (698-704 MHz). Authorized power: 1950-kw max. visual, 288-kw max. aural. Antenna: 889-ft. above av. terrain, 932-ft. above ground, 1004-ft. above sea level.

Latitude	40°	17'	00''
Longitude	74°	41'	20''

Transmitter: 3260 Brunswick Pike, Rte. 1, Lawrence Twp.

Multichannel TV Sound: Stereo only.

Satellite Earth Station: Collins, 10-meter; Collins receivers.

News Services: AP, Dow Jones, National Business Wire.

Ownership: State of New Jersey. Stephen N. Aduato, chmn., New Jersey Public Bcstg. Authority

Began Operation: April 5, 1971.

Represented (legal): Schwartz, Woods & Miller.

Personnel:

ROBERT OTTENHOFF, executive director.

AL ROSE, director of programming.

GEORGE HOOVER, director of engineering.

WALTER FREAS, director of educational services.

LARRY H. WILL, assistant director of engineering.

WILLIAM JOBES, acting director of news & public affairs.

STAN FLEMING, physical plant & assets engineer.

EDWARD HIGGINS, director of community relations.

PRINCE WOOTEN, equal opportunity employment officer.

ART STARKEY, program manager.

JEFFREY FRIEDMAN, Newark station manager.

NEW MEXICO

KAZQ

Albuquerque

Ch. 32

Licensee: Alpha-Omega Bcstg. of Albuquerque Inc., 4501 Montgomery NE, Albuquerque, NM 87109.

Studio: 4501 Montgomery NE, Albuquerque, NM 87109.

Telephones: 505-883-1300; 505-884-8355.

Technical Facilities: Channel No. 32 (578-584 MHz). Authorized power: 41.18-kw max. visual. Antenna: 4057-ft. above av. terrain, 61-ft. above ground, 10,682-ft. above sea level.

Latitude	35°	12'	51''
Longitude	106°	27'	01''

Public/ETV Stations—New Mexico

Transmitter: Sandia Crest, Albuquerque.

Ownership: Raymond L. Franks, pres.; Raymond L. Franks Sr., secy-treas. Alpha-Omega has a 12-person board.

Began Operation: October 12, 1987.

Represented (legal): John H. Midlen Jr.

Represented (engineering): Larry D. Ellis & Assoc.

Personnel:

REV. RAYMOND L. FRANKS JR., general manager.
 DWAYNE BALLENGEE, chief technician.
 BRENTON FRANKS, operations manager.

KNME-TV

Albuquerque

Ch. 5

Licensee: Regents of University of New Mexico & Board of Education of the City of Albuquerque, Albuquerque, NM 87102.

Studio: 1130 University Blvd. NE, Albuquerque, NM 87102.

Telephone: 505-277-2121.

Technical Facilities: Channel No. 5 (76-82 MHz). Authorized power: 26.9-kw visual, 3.95-kw aural. Antenna: 4230-ft. above av. terrain, 199-ft. above ground, 10,839-ft. above sea level.

Latitude	35°	12'	44''
Longitude	106°	26'	57''

Transmitter: Sandia Crest, 13-mi. NE of Albuquerque.

Multichannel TV Sound: Stereo only.

Satellite Earth Stations: Transmit/receive; Collins, 10-meter; Collins, Microdyne, Rockwell, Scientific-Atlanta receivers.

Ownership: Regents of University of New Mexico and Board of Education of the City of Albuquerque.

Began Operation: May 1, 1958.

Represented (legal): Dow, Lohnes & Albertson.

Personnel:

JON CDOPER, general manager.
 JOHN MORAND, chief engineer.
 MARTHA DAY, development manager.
 SHIRLEY CASADOS, program director.

KRWG-TV

Las Cruces

Ch. 22

Licensee: Regents of New Mexico State University, Box 30001, Las Cruces, NM 88003.

Studio: New Mexico State U., Las Cruces, NM 88003.

Technical Facilities: Channel No. 22 (518-524 MHz). Authorized power: 1450-kw visual, 145-kw aural. Antenna: 450-ft. above av. terrain, 399-ft. above ground, 4843-ft. above sea level.

Latitude	32°	15'	23.8''
Longitude	106°	58'	33.7''

Transmitter: 0.5-mi. S of U.S. Hwy. 70-80, 12-mi. W of Las Cruces.

Satellite Earth Station: Collins, 10-meter; Collins receivers.

News Service: AP.

Ownership: Regents of New Mexico State University.

Began Operation: June 29, 1973.

Represented (legal): Dow, Lohnes & Albertson.

Personnel:

JAMES DRYDEN, general manager.
 JAMES FICKLIN, program manager.
 J. D. JARVIS, production manager.

A-1280

CARL NATONE, chief engineer.

TOM WEISER, news director.

GREGORY PETERSEN, promotion director.

KENW

Portales

Ch. 3

Licensee: Regents of Eastern New Mexico University, Eastern N.M.U., KENW, Portales, NM 88130.

Studio: Eastern New Mexico U. Campus, Portales, NM 88130.

Telephone: 505-562-2112.

Technical Facilities: Channel No. 3 (60-66 MHz). Authorized power: 100-kw visual, 20-kw aural. Antenna: 1150-ft. above av. terrain, 1083-ft. above ground, 5549-ft. above sea level.

Latitude	33°	33'	18.5''
Longitude	103°	39'	02.7''

Transmitter: Approx. 10-mi. N of Caprock, NM.

Satellite Earth Stations: Collins, 10-meter; Rockwell, Microdyne receivers.

News Services: AP, Group W Newsfeed, CNN.

Ownership: Eastern New Mexico University.

Began Operation: September 1, 1974.

Personnel:

DUANE W. RYAN, director of broadcasting.
 JIM ZUPANCIC, associate dir. of broadcasting & business manager.
 LARRY AHLSTROM, director of broadcast engineering.
 CLYDE R. POWELL, director of instructional television.
 DON CRISS, community relations & production director.
 GAY KISHI, news director.
 MARY THOMPSON, fundraising director.
 LINDA SINHA, program director.

NEW YORK

WMHX

Albany-Schenectady

Ch. 45

Licensee: WMHT Educational Telecommunications, 17 Fern Ave., Schenectady, NY 12306.

Studio: See WMHT, Schenectady-Albany-Troy.

Telephone: 518-356-1700.

Technical Facilities: Channel No. 45 (656-662 MHz). Authorized power: 2950-kw max. visual, 295-kw max. aural. Antenna: 1110-ft. above av. terrain, 151-ft. above ground, 1972-ft. above sea level.

Latitude	42°	37'	37''
Longitude	74°	00'	40''

Transmitter: 0.2-mi. W of Pinnacle Rd., approx. 1-mi. S of intersection with Beaver Dam Rd.

Satellite Earth Stations: Andrew, 10-meter; Comtech, 3.8-meter; Collins, Scientific-Atlanta receivers.

FM Affiliate: WHMT-FM, 11-kw, 89.1 MHz (No. 206), 915-ft.

News Service: UPI.

Ownership: WMHT Educational Telecommunications. Leonard K. Doriak, chmn.; Charles Touhey, treas.; Sara H. Catlin, secy.

Began Operation: December 3, 1984 as commercial station. Sale of control to U. Bertram Ellis Jr. approved by FCC July 3, 1986 but not consummated. Sale by Union Street Video Inc., Debtor-in-Possession, to present owner approved by FCC July 24, 1987 (Television Digest, Vol. 27:22).

Represented (legal): Schwartz, Woods & Miller.

Personnel: See WMHT, Schenectady-Albany-Troy.

WSKG

Binghamton

Ch. 46

Licensee: WSKG Public Telecommunications Council, Box 3000, Binghamton, NY 13902-3000.

Studio: 1168 Conklin Rd., Conklin, NY 13748.

Telephone: 607-775-0100.

Technical Facilities: Channel No. 46 (662-668 MHz). Authorized power: 500-kw visual, 50-kw aural. Antenna: 1230-ft. above av. terrain, 934-ft. above ground, 2559-ft. above sea level.

Latitude	42°	03'	22''
Longitude	75°	56'	33''

Transmitter: Ingraham Hill Rd., Binghamton, NY.

Satellite Earth Station: Andrew, 10-meter; Scientific-Atlanta receivers.

FM Affiliate: WSKG-FM, 10-kw, 89.3 MHz (No. 207), 942-ft.

News Service: AP.

Ownership: WSKG Public Telecommunications Council. Non-profit organization. William W. Atkin, chairman; Chandler Y. Keller, vice chmn.; Michael J. Ziegler, pres. & chief exec. officer; Thomas Bell, secy.-treas.

Began Operation: May 12, 1968.

Represented (legal): Dow, Lohnes & Albertson.

Personnel:

MICHAEL ZIEGLER, president & chief executive officer.
 ROBERT R. ROBINSON, senior vice president, operations.
 MANFRED EDWARDS, senior vice president, finance.
 CHARLES F. MULVEY, vice president, engineering.
 LINDA EBERZ, director of educational & programming services.
 JUNE M. SMITH, vice president of TV broadcasting.
 J. K. BOODLEY, promotions manager.
 PAT ARGUE, development manager.
 BERNADETTE RICHARDS, membership manager.

WNED-TV

Buffalo

Ch. 17

Licensee: Western New York Public Bcstg. Association, Box 1263, Buffalo, NY 14240.

Studio: 184 Barton St., Buffalo, NY 14213.

Telephone: 716-881-5000.

Technical Facilities: Channel No. 17 (488-494 MHz). Authorized power: 2500-kw max. & 1778-kw horizontal visual, 250-kw & 177.80-kw horizontal aural. Antenna: 999-ft. above av. terrain, 1008-ft. above ground, 1541-ft. above sea level.

Latitude	43°	01'	48''
Longitude	78°	55'	15''

Transmitter: 0.6-mi. NNE of intersection of Whitehaven & Harvey Rds., Grand Island.

Multichannel TV Sound: Stereo only.

Satellite Earth Station: Collins, 10-meter; Collins receivers.

AM Affiliate: WEBR, 5-kw, 970 kHz.

FM Affiliate: WNED-FM, 105-kw, 94.5 MHz (No. 233), 710-ft.

Ownership: Western New York Public Bcstg. Association. Kevin I. Sullivan, chmn. Also operates WNEQ-TV, Buffalo.

Began Operation: March 30, 1959 under STA using facilities of off-air WBUF (Ch. 17) until May 29, 1959. Resumed operation October 19, 1959.

Represented (legal): Schwartz, Woods & Miller.

Represented (engineering): John F. X. Browne & Associates Inc.

Personnel:

J. MICHAEL COLLINS, president & chief executive officer.
 ANTHONY P. BUTTINO, vice president, television.
 C. SCOTT ELLIOTT, vice president, development & publicity.
 MICHAEL G. SUTTON, vice president, finance & business.

1989 Edition

RICHARD DALY, vice president, radio.
 DAVID R. CADY, executive producer.
 NINA SEDITA, director of promotion & publicity.
 JONATHAN E. HERRINGTON, chief engineer.
 WILBUR L. GEORGE, production manager.
 SUSAN HAYES, development director.
 VANESSA ROBERTSON, traffic director.

WNEQ-TV

Buffalo

Ch. 23

Licensee: Western New York Public Bcstg. Association, Box 1263, Buffalo, NY 14240.

Studio: See WNED-TV, Buffalo.

Mailing Address: Box 1263, Buffalo, NY 14240.

Telephone: 716-881-5000.

Technical Facilities: Channel No. 23 (524-530 MHz). Authorized power: 95.7-kw max. visual, 95.7-kw max. aural. Antenna: 1007-ft. above av. terrain, 1017-ft. above ground, 1582-ft. above sea level.

Latitude	43°	01'	48''
Longitude	78°	55'	15''

Transmitter: 0.6-mi. NNE of intersection of Whitehaven & Harvey Rds., Grand Island.

Ownership: Western New York Public Bcstg. Association.

Began Operation: May 13, 1987.

Represented (legal): Schwartz, Woods & Miller.

Represented (engineering): John F. X. Browne & Associates P.C.

Personnel: See WNED-TV, Buffalo.

WLIW

Garden City

Ch. 21

Licensee: Long Island ETV Council Inc., 1425 Old Country Rd., Box 21, Plainview, NY 11803.

Studio: Channel 21 Dr., Plainview, NY 11803.

Telephone: 516-454-8866.

Technical Facilities: Channel No. 21 (512-518 MHz). Authorized power: 1150-kw max. & 562-kw horizontal visual, 115-kw horizontal aural. Antenna: 400-ft. above av. terrain, 324-ft. above ground, 560-ft. above sea level.

Latitude	40°	47'	19''
Longitude	73°	27'	09''

Transmitter: Channel 21 Dr., Plainview.

Satellite Earth Station: Collins, 10-meter C-band; Collins receivers.

Ownership: Long Island ETV Council Inc. Non-profit educational corp. chartered by Board of Regents.

Began Operation: January 14, 1969.

Represented (legal): Schwartz, Woods & Miller.

Represented (engineering): Aster Associates.

Personnel:

SAMUEL J. FRANCIS, president & general manager.
 JACK GIBSON, director of programming.
 LYDIA COPPOLA, business manager.

WNYC-TV

New York

Ch. 31

Licensee: City of New York: WNYC Communications Group, One Centre St., Municipal Bldg., New York, NY 10007.

Public/ETV Stations—New York

Studio: Municipal Bldg., One Centre St., New York, NY 10007.

Telephone: 212-699-7800.

Technical Facilities: Channel No. 31 (572-578 MHz). Authorized power: 2800-kw visual, 280-kw aural. Antenna: 1560-ft. above av. terrain, 1584-ft. above ground, 1596-ft. above sea level.

Latitude	40°	42'	43''
Longitude	74°	00'	49''

Transmitter: One World Trade Center.

AM Affiliate: WNYC, 830 kHz.

FM Affiliate: WNYC-FM, 93.9 MHz.

News Services: AP, UPI, City Hall News.

Ownership: City of New York Municipal Bcstg. System, 100%.

Began Operation: November 1, 1962.

Represented (legal): Arnold & Porter.

Personnel:

MARY PEROT NICHOLS, president.
 ERNIE E. DACHEL, vice president & engineering.
 JUDITH LEVENTHAL, vice president, finance & administration.
 DAVID C. SIT, director of operations & engineering.
 PETER MINICHELLO, vice president, marketing & development.

WNYE-TV

New York

Ch. 25

Licensee: Board of Education of City of New York, 110 Livingston St., Brooklyn, NY.

Studio: 112 Tillary St., Brooklyn, NY 11201.

Telephone: 718-935-4480.

Technical Facilities: Channel No. 25 (536-542 MHz). Authorized power: 658-kw max. & 594-kw horizontal visual, 152-kw max. & 119-kw horizontal aural. Antenna: 583-ft. above av. terrain, 597-ft. above ground, 649-ft. above sea level.

Latitude	40°	41'	21''
Longitude	73°	58'	37''

Transmitter: 29 Fort Greene Place, Brooklyn.

FM Affiliate: WNYE, 20-kw, 91.5 MHz (No. 218), 415-ft.

Ownership: Board of Education of City of New York.

Began Operation: April 3, 1967.

Represented (legal): Arnold & Porter.

Represented (engineering): Moffet, Larson & Johnson Inc.

Personnel:

PHILIP LEWIS, general manager.
 JOHN NOLAN, assistant general manager.
 TROY HOLMAN, chief technical supervisor.

WNET

New York-Newark, NJ

Ch. 13

Licensee: Educational Bcstg. Corp., 356 West 58th St., New York, NY 10019.

Studios: 356 W. 58th St., New York, NY 10019; Gateway One, 745 Raymond Plaza West, Newark, NJ 07102.

Telephone: 212-560-2000.

Technical Facilities: Channel No. 13 (210-216 MHz). Authorized power: 58.9-kw max. & 42.7-kw horizontal visual, 7.94-kw aural. Antenna: 1637-ft. above av. terrain, 1726-ft. above ground, 1738-ft. above sea level.

Latitude	40°	42'	43''
Longitude	74°	00'	49''

Transmitter: World Trade Center.

A-1282

Multichannel TV Sound: Stereo only.

Satellite Earth Stations: Transmit/receive; Collins, 10-meter; Rockwell receivers.

News Service: AP.

Ownership: Educational Bcstg. Corp. Non-profit corp. William Ellinghaus, chmn.

Began Operation: September 16, 1962.

Represented (legal): Leventhal, Senter & Lerman.

Represented (engineering): Smith & Powstenko.

Personnel:

DR. WILLIAM F. BAKER, president & chief executive officer.
 GEORGE L. MILES JR., executive vice president & chief operating officer.
 RUTH ANN BURNS, senior vice president, broadcast center.
 GARY KNELL, senior vice president & general counsel.
 HUGH PRICE, senior vice president, production center.
 DONALD SUSSMAN, senior vice president, technology center.
 H. MELVIN MING, senior vice president, finance & administration.
 ROBERT KOTLOWITZ, vice president, director, arts & public affairs.
 ARNOLD LABATON, vice president, deputy director of production center.
 STELLA GIAMMASI, vice president, communications.
 EDWARD CAMPO, controller.
 FRANK GRAYBILL, chief engineer.
 DANIEL R. BECHTEL, vice president, marketing & communications.
 LAWRENCE LYNN, senior vice president, membership & development.

WNPI-TV

Norwood

Ch. 18

Licensee: St. Lawrence Valley ETV Council, Box 114, Watertown, NY 13601.

Studio: See WNPE-TV, Watertown.

Technical Facilities: Channel No. 18 (494-500 MHz). Authorized power: 667-kw max. & 556-kw horizontal visual, 100-kw max. & 83.4-kw horizontal aural. Antenna: 794-ft. above av. terrain, 754-ft. above ground, 1989-ft. above sea level.

Latitude	44°	29'	30''
Longitude	74°	51'	29''

Transmitter: Approx. 2.2-mi. ESE of Colton.

Ownership: St. Lawrence ETV Council. Non-profit organization. P. Owen Williaman, chmn.; Allen Smith, vice chmn.; William J. Saiff Jr., pres.; Doris Wheaton, secy.; Julifann Gluck, treas.

Began Operation: September 5, 1971.

Represented (legal): Schwartz, Woods & Miller.

Represented (engineering): Cohen, Dippell & Everist, P.C.

Personnel: See WNPE-TV, Watertown.

WCFE-TV

Plattsburgh

Ch. 57

Licensee: Northeast New York Public Telecommunications Council Inc., Plattsburgh, NY 12901.

Studio: One Sesame St., Plattsburgh, NY 12901.

Telephone: 518-563-9770.

Technical Facilities: Channel No. 57 (728-734 MHz). Authorized power: 762-kw max. visual, 76.2-kw max. aural. Antenna: 2427-ft. above av. terrain, 446-ft. above ground, 4096-ft. above sea level.

Latitude	44°	41'	43''
Longitude	73°	53'	00''

Holds CP for change to 800-kw max. visual, 80-kw max. aural, 2377-ft. above av. terrain, 414-ft. above ground, 3981-ft. above sea level. BPET-860929KF.

Transmitter: 3-mi. SE of Lyon Mtn. Village.

Satellite Earth Stations: In operation; Rockwell receivers.

Ownership: Northeast New York Public Telecommunications, non-profit educational assn. Beverly Reuter, chmn.; Gerald K. Bates, pres.; Christopher Booth, vice chmn.; Gilbert Duken, vice chmn.; Gladys Gervais, secy.; John Ianelli, treas.

Began Operation: March 6, 1977.

Represented (legal): Dow, Lohnes & Albertson.

Personnel:

GERALD K. BATES, president & general manager.
JOHN FLANZER, vice president & program manager.
CHARLES ZARBO, assistant vice president & chief engineer.
MELISSA DAVIS, asst. vice pres. & director of development & community
EILEEN T. BOUGILL, director of administration.
JANICE LA FAVE, public information coordinator.

WXXI-TV

Rochester

Ch. 21

Licensee: Rochester Area ETV Association Inc., Box 21, Rochester, NY 14601.

Studio: 280 State St., Rochester, NY 14614.

Telephone: 716-325-7500.

Technical Facilities: Channel No. 21 (512-518 MHz). Authorized power: 1230-kw max. & 912-kw horizontal visual, 123-kw max. & 91.2-kw horizontal aural. Antenna: 500-ft. above av. terrain, 345-ft. above ground, 1018-ft. above sea level.

Latitude	43°	08'	07.0''
Longitude	77°	35'	02.5''

Transmitter: Pinnacle Hill, Brighton, NY.

Multichannel TV Sound: Stereo and separate audio program.

Satellite Earth Stations: Andrew, 10-meter C-band; Andrew, 4.5-meter C-band; Collins, Harris receivers.

AM Affiliate: WXXI, 5.5-kw, 1370 kHz, 200-ft.

FM Affiliate: WXXI-FM, 45-kw, 91.5 MHz (No. 218), 436-ft.

News Service: AP.

Ownership: Rochester Area Educational Television Association Inc. Non-profit association. Marie Michelle Peartree, chmn.

Began Operation: September 6, 1966.

Represented (legal): Schwartz, Woods & Miller.

Represented (engineering): John F. X. Browne & Associates P.C.

Personnel:

WILLIAM J. PEARCE, president & general manager.
CHRISTOPHER ZIMMERMAN, vice president, television.
MARK BOARDMAN, vice president, radio.
DEBORAH ONSLOW, vice president, administration & operations.
ROBERT OWENS, TV program manager.
JOHN R. BELL, manager, broadcast operations.

WMHT

Schenectady-Albany-Troy

Ch. 17

Licensee: WMHT Educational Telecommunications, 17 Fern Ave., Box 17, Schenectady, NY 12301-0017.

Studio: 17 Fern Ave., Schenectady.

Telephone: 518-356-1700.

Technical Facilities: Channel No. 17 (488-494 MHz). Authorized power: 2630-kw max. & 2000-kw horizontal visual, 263-kw aural. Antenna: 980-ft. above av. terrain, 271-ft. above ground, 1791-ft. above sea level.

Latitude	42°	38'	13''
Longitude	74°	00'	06''

Transmitter: Pinnacle Rd., RD 1, Voorheesville, Twp. of New Scotland, NY.

Multichannel TV Sound: Stereo only.

1989 Edition

Satellite Earth Stations: Andrew, 10-meter; Comtech, 3.8-meter; Collins, Scientific-Atlanta receivers.

FM Affiliate: WHMT-FM, 11-kw, 89.1 MHz (No. 206), 915-ft.

News Service: UPI.

Ownership: WMHT Educational Telecommunications. Leonard K. Doriak, chmn.; Charles Touhey, treas.; Sara H. Catlin, secy. Also owns & operates WMHX(TV) Albany, NY.

Began Operation: March 26, 1962.

Represented (legal): Schwartz, Woods & Miller.

Personnel:

WILLIAM E. HALEY JR., president & general manager.
ELLIS R. BROMBERG, director of television broadcasting.
IRA J. SINGER, director of engineering.
GLORIA LAMERE, director of public relations.
MARIANNA CUNNINGHAM, director of radio.
ANTHONY C. TANGARONE, business manager.
KENNETH D. BRITTON, chief engineer.
JEAN H. M. GRIMMER, director of development.

WCNY-TV

Syracuse

Ch. 24

Licensee: Public Bcstg. Council of Central N.Y. Inc., 506 Old Liverpool Rd., Box 2400, Syracuse, NY 13220-2400.

Studio: 506 Old Liverpool Rd., Liverpool, NY 13088.

Telephone: 315-453-2424.

Technical Facilities: Channel No. 24 (530-536 MHz). Authorized power: 2290-kw max. visual, 229-kw max. aural. Antenna: 1354-ft. above av. terrain, 783-ft. above ground, 2332-ft. above sea level.

Latitude	42°	56'	42''
Longitude	76°	01'	28''

Transmitter: Sweet & Sevier Rds., Pompey, NY.

Satellite Earth Stations: Collins, 10-meter C-band; Andrew, 10-meter C-band; Collins receivers.

FM Affiliate: WCNY-FM, 18.6 kw, 91.3 MHz (No. 217), 740-ft.

News Service: AP.

Ownership: The Public Council of Central NY Inc. Non-profit corporation. Also owns & operates WUNY(FM), Utica & WJNY(FM), Watertown, NY.

Began Operation: December 20, 1965.

Represented (legal): Haley, Bader & Potts.

Represented (engineering): John F. X. Browne & Associates P.C.

Personnel:

RICHARD W. RUSSELL, president & general manager.
HUGH J. CLELAND, chief engineer.
GEORGE PAYETTE, vice president, station operations.
RICHARD CALAGIOVANNI, production manager.
BARBARA FORSTER, instructional services director.
SHEILA GERMONT, program manager.
SUSAN PRESTON, director of corporate communications.
EILEEN LOWE, director of development.
JACK DUNN, controller.

WNPE-TV

Watertown

Ch. 16

Licensee: St. Lawrence Valley ETV Council, Box 114, Watertown, NY 13601.

Studio: 1056 Arsenal St., Watertown, NY 13601.

Telephone: 315-782-3142.

Technical Facilities: Channel No. 16 (482-488 MHz). Authorized power: 618-kw visual & 525-kw horizontal visual, 123.6-kw aural & 105-kw horizontal aural. Antenna: 1214-ft. above av. terrain, 939-ft. above ground, 2509-ft. above sea level.

Public/ETV Stations—New York

Latitude	43°	51'	44''
Longitude	75°	43'	40''

Transmitter: State Rte. 194, 0.7-mi. SW of Pinckney Corners, near Watertown.

Satellite Earth Station: Collins, 10-meter; Collins receivers.

Ownership: St. Lawrence ETV Council. Non-profit organization. P. Owen Williams, chmn.; Allen Smith, vice chmn.; William J. Saiff Jr., pres.; Doris Wheaton, secy.; Juliann Gluck, treas. Also operates WNPI-TV, Norwood, NY.

Began Operation: August 9, 1971.

Represented (legal): Schwartz, Woods & Miller.

Represented (engineering): Cohen, Dippell & Everist, P.C.

Personnel:

WILLIAM J. SAIFF JR., president & general manager.
 JAMES W. EDWARDS, chief engineer.
 GLENN H. GOUGH, program manager.
 BONNIE CORBIN, promotion director.
 TIM HILTS, business manager.

NORTH CAROLINA

WUNF-TV

Asheville

Ch. 33

(Programmed simultaneously with WUNC-TV, Chapel Hill)

Licensee: University of North Carolina, Chapel Hill, NC 27514.

Studio: See WUNC-TV, Chapel Hill.

Telephone: 704-235-9133.

Technical Facilities: Channel No. 33 (584-590 MHz). Authorized power: 1510-kw max. visual, 153-kw max. aural. Antenna: 2620-ft. above av. terrain, 339-ft. above ground, 6060-ft. above sea level.

Latitude	35°	25'	32''
Longitude	82°	45'	25''

Transmitter: Mt. Pisgah, 16.7-mi. SW of Asheville.

Ownership: University of North Carolina. C. D. Spangler Jr., pres.

Began Operation: September 11, 1967.

Personnel: See WUNC-TV, Chapel Hill.

WUNC-TV

Chapel Hill

Ch. 4

Licensee: University of North Carolina, Chapel Hill, NC 27514.

Network Offices: 910 Raleigh Rd., Box 3508, Chapel Hill, NC 27514.

Studio: Swain Hall, Chapel Hill.

Telephone: 919-962-8191.

Technical Facilities: Channel No. 4 (66-72 MHz). Authorized power: 100-kw visual, 20-kw aural. Antenna: 990-ft. above av. terrain, 799-ft. above ground, 1549-ft. above sea level.

Latitude	35°	51'	59''
Longitude	79°	10'	01''

Transmitter: Terrell's Mtn., Chatham County, NC.

Satellite Earth Station: Andrew, 10-meter C-band.

News Service: UPI.

Ownership: University of North Carolina. C. D. Spangler Jr., pres.

Began Operation: January 8, 1955.

A-1284

Represented (legal): Schwartz, Woods & Miller.

Personnel:

JOHN W. DUNLOP, director.
 KIP CAMPBELL, director of engineering.
 LARRY DWEN, director of administration.
 CHANCY M. KAPP, associate director, program development.

WTVI

Charlotte

Ch. 42

Licensee: Charlotte-Mecklenburg Public Bcstg. Authority, 42 Coliseum Dr., Charlotte, NC 28205.

Studio: 42 Coliseum Dr., Charlotte, NC 28205.

Telephone: 704-372-2442.

Technical Facilities: Channel No. 42 (638-644 MHz). Authorized power: 1393-kw max. visual, 139-kw aural. Antenna: 460-ft. above av. terrain, 496-ft. above ground, 1154-ft. above sea level.

Latitude	35°	12'	25''
Longitude	80°	47'	30''

Transmitter: 42 Coliseum Dr., Charlotte.

Satellite Earth Station: Collins, 10-meter; Collins receivers.

Ownership: Public commission established by Charlotte-Mecklenburg Board of Education & the Mecklenburg County Commission. Joan Zimmerman, chmn.; Herb Marth Jr., vice chmn.; James Wells, secy.; Jim Elder, treas.

Began Operation: August 27, 1965.

Represented (legal): Schwartz, Woods & Miller.

Personnel:

HAROLD A. BOUTON, general manager.
 JIM LUTTRELL, chief engineer.
 ELLIOT B. SANDERSON, director of broadcasting.
 DON SCOTT, promotion manager.
 SHEILA TUCKER, program manager.
 PHYLLIS JONES, business manager.
 MARY CIMINELLI, development director.

WUND-TV

Columbia

Ch. 2

(Programmed simultaneously with WUNC-TV, Chapel Hill)

Licensee: University of North Carolina, Chapel Hill, NC 27514.

Studio: See WUNC-TV, Chapel Hill.

Technical Facilities: Channel No. 2 (54-60 MHz). Authorized power: 100-kw visual, 15.1-kw aural. Antenna: 990-ft. above av. terrain, 1041-ft. above ground, 1047-ft. above sea level.

Latitude	35°	53'	59''
Longitude	76°	20'	52''

Transmitter: State Rd. 1117, 0.3-mi. N of U.S. 64, 5.5-mi. W of Columbia.

Ownership: University of North Carolina. C. D. Spangler Jr., pres.

Began Operation: September 10, 1965.

Personnel: See WUNC-TV, Chapel Hill.

WUNG-TV

Concord

Ch. 58

(Programmed simultaneously with WUNC-TV, Chapel Hill)

Licensee: University of North Carolina, Chapel Hill, NC 27514.

Studio: See WUNC-TV, Chapel Hill.

Technical Facilities: Channel No. 58 (734-740 MHz). Authorized power: 1240-kw max. visual, 124-kw max. aural. Antenna: 1290-ft. above av. terrain, 1400-ft. above ground, 1951-ft. above sea level.

Latitude	35°	15'	05.74"
Longitude	80°	41'	12.22"

Transmitter: 8058 Hood Rd., Charlotte, NC.

Ownership: University of North Carolina. C. D. Spangler Jr., pres.

Began Operation: September 11, 1967.

Personnel: See WUNC-TV, Chapel Hill.

WUNK-TV

Greenville

Ch. 25

(Programmed simultaneously with WUNC-TV, Chapel Hill)

Licensee: University of North Carolina, Chapel Hill, NC 27514.

Studio: See WUNC-TV, Chapel Hill.

Technical Facilities: Channel No. 25 (536-542 MHz). Authorized power: 631-kw max. & 562-kw horizontal visual, 63-kw max. & 56-kw horizontal aural. Antenna: 1150-ft. above av. terrain, 1164-ft. above ground, 1249-ft. above sea level.

Latitude	35°	33'	01"
Longitude	77°	36'	02"

Transmitter: 2-mi. S of Farmville on U.S. 258.

Ownership: University of North Carolina. C. D. Spangler Jr., pres.

Began Operation: May 7, 1972.

Personnel: See WUNC-TV, Chapel Hill.

WUNM-TV

Jacksonville

Ch. 19

(Programmed simultaneously with WUNC, Chapel Hill)

Licensee: University of North Carolina, Chapel Hill, NC 27514.

Studio: See WUNC-TV, Chapel Hill.

Technical Facilities: Channel No. 19 (500-506 MHz). Authorized power: 3020-kw max. visual, 302-kw max. aural. Antenna: 1840-ft. above av. terrain, 1999-ft. above ground, 2049-ft. above sea level.

Latitude	35°	06'	18"
Longitude	77°	20'	15"

Transmitter: State Rte. 41, 3-mi. NNE of Trenton.

Ownership: University of North Carolina. C. D. Spangler Jr., pres.

Began Operation: November 16, 1982.

Personnel: See WUNC-TV, Chapel Hill.

WUNE-TV

Linville

Ch. 17

(Programmed simultaneously with WUNC-TV, Chapel Hill)

Licensee: University of North Carolina, Chapel Hill, NC 27514.

Studio: See WUNC-TV, Chapel Hill.

Technical Facilities: Channel No. 17 (488-494 MHz). Authorized power: 1350-kw max. visual, 135.8-kw max. aural. Antenna: 1540-ft. above av. terrain, 264-ft. above ground, 4864-ft. above sea level.

Latitude	36°	03'	47"
Longitude	81°	50'	33"

Holds CP for change to 918-kw max. visual, 91.8-kw max. aural, 1558-ft. above av. terrain, 186-ft. above ground, 4786-ft. above sea level. BPET-870828KE.

Transmitter: Grandmother Mtn.

Ownership: University of North Carolina. C. D. Spangler Jr., pres.

Began Operation: September 11, 1967.

Personnel: See WUNC-TV, Chapel Hill.

WUNP-TV

Roanoke Rapids

Ch. 36

(Programmed simultaneously with WUNC-TV, Chapel Hill)

Licensee: University of North Carolina, Chapel Hill, NC 27514.

Studio: See WUNC-TV, Chapel Hill.

Technical Facilities: Channel No. 36 (602-608 MHz). Authorized power: 1540-kw visual, 154-kw aural. Antenna: 1452-ft. above av. terrain, 1483-ft. above ground, 1767-ft. above sea level.

Latitude	36°	17'	28"
Longitude	77°	50'	10"

Transmitter: 1.5-mi. NE of intersection of Hwys. 48 & 561, Brinkleyville.

Ownership: University of North Carolina. C. D. Spangler Jr., pres.

Began Operation: October 16, 1986.

Personnel: See WUNC-TV, Chapel Hill.

WUNJ-TV

Wilmington

Ch. 39

(Programmed simultaneously with WUNC-TV, Chapel Hill)

Licensee: University of North Carolina, Chapel Hill, NC 27514.

Studio: See WUNC-TV, Chapel Hill.

Technical Facilities: Channel No. 39 (620-626 MHz). Authorized power: 661-kw max. & 525-kw horizontal visual, 66-kw max. & 53-kw horizontal aural. Antenna: 930-ft. above av. terrain, 963-ft. above ground, 999-ft. above sea level.

Latitude	34°	19'	16.2"
Longitude	78°	13'	42.5"

Holds CP for change to 4592-kw max. visual, 459-kw max. aural, 1827-ft. above av. terrain, 1986-ft. above ground, 1875-ft. above sea level; lat. 34° 7' 51", long. 78° 11' 16", transmitter to 5-mi. NNW of Bolivia on Lewis Swamp Rd. BPET-850116K1.

Transmitter: U.S. 74/76, Delco, NC.

Ownership: University of North Carolina. C. D. Spangler Jr., pres.

Began Operation: June 4, 1971.

Personnel: See WUNC-TV, Chapel Hill.

WUNL-TV

Winston-Salem

Ch. 26

(Programmed simultaneously with WUNC-TV, Chapel Hill)

Licensee: University of North Carolina, Chapel Hill, NC 27514.

Studio: See WUNC-TV, Chapel Hill.

Technical Facilities: Channel No. 26 (542-548 MHz). Authorized power: 776-kw max. & 302-kw horizontal visual, 77-kw max. & 31-kw horizontal aural. Antenna: 1670-ft. above av. terrain, 363-ft. above ground, 2742-ft. above sea level.

Latitude	36°	22'	34"
Longitude	80°	22'	14"

Public/ETV Stations—North Carolina

Transmitter: Sauratown Mtn., near Gap, NC.

Ownership: University of North Carolina. C. D. Spangler Jr., pres.

Began Operation: February 22, 1973.

Personnel: See WUNC-TV, Chapel Hill.

NORTH DAKOTA

KBME

Bismarck

Ch. 3

Licensee: Prairie Public Bcstg. Inc., 207 N. 5th St., Box 3240, Fargo, ND 58108-3240.

Studio: See KFME, Fargo.

Telephone: 701-241-6900.

Technical Facilities: Channel No. 3 (60-66 MHz). Authorized power: 100-kw visual, 10-kw aural. Antenna: 1390-ft. above av. terrain, 1043-ft. above ground, 3286-ft. above sea level.

Latitude	46°	35'	17''
Longitude	100°	48'	07''

Transmitter: 5.4-mi. SE of St. Anthony.

Satellite Earth Station: AFC, 4.5-meter C-band; Harris receivers.

Ownership: Prairie Public Broadcasting Inc.

Began Operation: June 18, 1979.

Personnel: See KFME, Fargo.

KDSE

Dickinson

Ch. 9

Licensee: Prairie Public Bcstg. Inc., 207 N. 5th St., Box 3240, Fargo, ND 58108-3240.

Studio: See KFME, Fargo.

Telephone: 701-241-6900.

Technical Facilities: Channel No. 9 (186-192 MHz). Authorized power: 214-kw max. visual, 21.4-kw max. aural. Antenna: 789-ft. above av. terrain, 526-ft. above ground, 3391-ft. above sea level.

Latitude	46°	43'	34''
Longitude	102°	54'	56''

Transmitter: 10.5-mi. S & 6-mi. W of Dickinson.

Ownership: Prairie Public Broadcasting Inc.

Began Operation: August 4, 1982.

Personnel: See KFME, Fargo.

KFME

Fargo

Ch. 13

Licensee: Prairie Public Bcstg. Inc., 207 N. 5th St., Box 3240, Fargo, ND 58108-3240.

Studio: 207 N. 5th St., Fargo, ND 58102.

Telephone: 701-241-6900.

Technical Facilities: Channel No. 13 (210-216 MHz). Authorized power: 245-kw visual, 24-kw aural. Antenna: 1130-ft. above av. terrain, 1145-ft. above ground, 2089-ft. above sea level.

Latitude	47°	00'	48''
Longitude	97°	11'	37''

Transmitter: 1.25-mi. E of Amenia.

A-1286

Multichannel TV Sound: Stereo only.

Satellite Earth Station: Andrew, 10-meter C-band; Collins receivers.

Ownership: Prairie Public Broadcasting Inc.

Began Operation: January 19, 1964.

Represented (legal): Marmet & McCombs.

Personnel:

DENNIS L. FALK, president.
LARRY WHITE, station manager.
A. BRUCE JACOBS, director of engineering.
BOB DAMBACH, program director.
VIRGINIA MULLOY DAMBACH, promotion & marketing director.
STEVE LEYLAND, business manager.
CHERYL HELLER, TV operations manager.

KGFE

Grand Forks

Ch. 2

Licensee: Prairie Public Bcstg. Inc., 207 N. 5th St., Box 3240, Fargo, ND 58108-3240.

Studio: See KFME, Fargo.

Telephone: 701-241-6900.

Technical Facilities: Channel No. 2 (54-60 MHz). Authorized power: 70.8-kw visual, 7.41-kw aural. Antenna: 1340-ft. above av. terrain, 1250-ft. above ground, 2771-ft. above sea level.

Latitude	48°	08'	24''
Longitude	97°	59'	38''

Transmitter: 9-mi. N of Petersburg.

Ownership: Prairie Public Broadcasting Inc.

Began Operation: September 9, 1974.

Personnel: See KFME, Fargo.

KSRE

Minot

Ch. 6

Licensee: Prairie Public Bcstg. Inc., 207 N. 5th St., Box 3240, Fargo, ND 58108-3240.

Studio: See KFME, Fargo.

Telephone: 701-241-6900.

Technical Facilities: Channel No. 6 (82-88 MHz). Authorized power: 100-kw visual, 10-kw aural. Antenna: 1060-ft. above av. terrain, 986-ft. above ground, 3014-ft. above sea level.

Latitude	48°	03'	03''
Longitude	101°	23'	24''

Transmitter: 11.5-mi. S & 4.25-mi. W of Minot.

Ownership: Prairie Public Broadcasting Inc.

Began Operation: January 25, 1980.

Personnel: See KFME, Fargo.

KWSE

Williston

Ch. 4

Licensee: Prairie Public Bcstg. Inc., 207 N. 5th St., Box 3240, Fargo, ND 58108-3240.

Studio: See KFME, Fargo.

Telephone: 701-241-6900.

Technical Facilities: Channel No. 4 (66-72 MHz). Authorized power: 100-kw visual, 10-kw aural. Antenna: 910-ft. above av. terrain, 785-ft. above ground, 3082-ft. above sea level.

Latitude	48°	08'	30''
Longitude	103°	53'	34''

Transmitter: 12-mi. W of Williston.

Ownership: Prairie Public Broadcasting Inc.

Began Operation: April 8, 1983.

Personnel: See KFME, Fargo.

OHIO

WEAO

Akron

Ch. 49

Licensee: Northeastern Educational TV of Ohio Inc., 275 Martinel Dr., Kent, OH 44240.

Studio: 275 Martinel Dr., Kent, OH 44240.

Telephone: 216-678-1656.

Technical Facilities: Channel No. 49 (680-686 MHz). Authorized power: 685.6-kw max. visual, 68.56-kw max. aural. Antenna: 975-ft. above av. terrain, 963-ft. above ground, 2049-ft. above sea level.

Latitude	41°	04'	58''
Longitude	81°	38'	00''

Transmitter: 2101 S. Cleveland-Massillon Rd., Copley.

Multichannel TV Sound: Stereo only.

Satellite Earth Station: Andrew, 10-meter C-band; Collins, Scientific-Atlanta receivers.

Ownership: Northeastern ETV of Ohio Inc. Non-profit corp., operated by state-owned educational institutions.

Began Operation: September 21, 1975.

Represented (legal): Dow, Lohnes & Albertson.

Represented (engineering): Kessler & Gehman Associates Inc.

Personnel:

TOREY SOUTHWICK, president & general manager.
 JERRY SCHUMACHER, director of programming.
 JOHN CERVONE, director of engineering.
 CAROL KOFFARNUS, director of educational services.
 DAVID DAY, director of development.
 LISA MARTINEZ, public information coordinator.
 PATRICK VITONE, director of administration & legal affairs.

WNEO-TV

Alliance

Ch. 45

Licensee: Northeastern ETV of Ohio Inc., 275 Martinel Dr., Kent, OH 44240.

Studio: See WEAO, Akron.

Telephone: 216-678-1656.

Technical Facilities: Channel No. 45 (656-662 MHz). Authorized power: 1820-kw max. & 1260-kw horizontal visual, 362-kw max. & 126-kw horizontal aural. Antenna: 830-ft. above av. terrain, 770-ft. above ground, 2045-ft. above sea level.

Latitude	40°	54'	23''
Longitude	80°	54'	40''

Transmitter: 0.6-mi. NW of intersection of U.S. Rte. 62 & Duck Creek Rd., 2.4-mi. W of Salem.

Multichannel TV Sound: Stereo only.

Satellite Earth Station: Andrew, 10-meter C-band; Collins, Scientific-Atlanta receivers.

1989 Edition

Ownership: Northeastern ETV of Ohio Inc. Non-profit corp., operated by state-owned educational institutions.

Began Operation: May 30, 1973.

Represented (legal): Dow, Lohnes & Albertson.

Represented (engineering): Kessler & Gehman Associates Inc.

Personnel: See WEAO, Akron.

WOUB-TV

Athens

Ch. 20

Licensee: Ohio University, Athens, OH 45701.

Studio: 9 S. College St., Ohio University Campus, Athens, OH 45701.

Telephone: 614-593-1771.

Technical Facilities: Channel No. 20 (506-512 MHz). Authorized power: 1004.6-kw visual, 100.46-kw aural. Antenna: 800-ft. above av. terrain, 860-ft. above ground, 1655-ft. above sea level.

Latitude	39°	18'	50''
Longitude	82°	08'	54''

Transmitter: Golf Course Rd.

Satellite Earth Station: Collins, 10-meter; Collins, General Instrument, Scientific-Atlanta receivers.

AM Affiliate: WOUB, 0.5-kw, 1340 kHz.

FM Affiliate: WOUB-FM, 50-kw, 91.3 MHz (No. 217), 500-ft.

News Services: AP, Group W Newsfeed.

Ownership: Ohio University.

Began Operation: December 27, 1962.

Represented (legal): Cohn & Marks.

Represented (engineering): Ronald J. Grandmaison.

Personnel:

N. JOSEPH WELLING, director, Telecommunications Center.
 PAUL WITKOWSKI, associate director, Telecommunications Center.
 JERRY CARMAN, chief engineer.
 TIM ESPAR, news director.

WBGU-TV

Bowling Green

Ch. 27

Licensee: Bowling Green State University, 245 Troup St., Bowling Green, OH 43403.

Studio: 245 Troup St., Bowling Green, OH 43403.

Telephone: 419-372-2700.

Technical Facilities: Channel No. 27 (548-554 MHz). Authorized power: 1000-kw max. visual, 100-kw max. aural. Antenna: 1050-ft. above av. terrain, 1094-ft. above ground, 1821-ft. above sea level.

Latitude	41°	08'	13''
Longitude	83°	54'	23''

Transmitter: Belmore Rd., 4.7-mi. S of Deshler.

Multichannel TV Sound: Stereo and separate audio program.

Satellite Earth Station: Collins, 10-meter; Collins, Microdyne receivers.

FM Affiliate: WBGU, 1.35-kw, 88.1 MHz (No. 201), 110-ft.

Ownership: Bowling Green State University.

Began Operation: February 10, 1964 on Ch. 70, Bowling Green, OH. Switched to Ch. 57, Lima, OH March 1983. Switched to Ch. 27, Bowling Green, OH August 1986.

Represented (legal): Cohn & Marks.

Public/ETV Stations—Ohio

Personnel:

DR. DUANE E. TUCKER, general manager.
WILLIAM LEUTZ, chief engineer.
RONALD GARGASZ, program manager.
CHRISTINE SEXTON, business manager.
DAVID DRURY, marketing director.
PATRICK FITZGERALD, director of learning services.
PAULA DAVIS, director of television information.

WOUC-TV

Cambridge

Ch. 44

Licensee: Ohio University, Athens, OH 45701.

Studio: See WOUB-TV, Athens.

Telephone: 614-593-1771.

Technical Facilities: Channel No. 44 (650-656 MHz). Authorized power: 550-kw max. & 436-kw horizontal visual, 55.5-kw & 43.6-kw horizontal aural. Antenna: 1290-ft. above av. terrain, 1210-ft. above ground, 2345-ft. above sea level.

Latitude	40°	05'	32''
Longitude	81°	17'	19''

Transmitter: 3.8-mi. NW of Fairview on Pisgah Rd.

News Services: AP, Group W Newsfeed.

Ownership: Ohio University.

Began Operation: July 26, 1973.

Represented (legal): Cohn & Marks.

Represented (engineering): Ronald J. Grandmason, P.E.

Personnel: See WOUB-TV, Athens.

WCET

Cincinnati

Ch. 48

Licensee: Greater Cincinnati TV Educational Foundation, 1223 Central Pkwy., Cincinnati, OH 45214.

Studio: 1223 Central Pkwy., Cincinnati, OH 45214.

Telephone: 513-381-4033.

Technical Facilities: Channel No. 48 (674-680 MHz). Authorized power: 2233.6-kw max. & 1990.9-kw horizontal visual, 223.6-kw max. & 199-kw horizontal aural. Antenna: Mounted on WLWT tower, 1073-ft. above av. terrain, 953-ft. above ground, 1788-ft. above sea level.

Latitude	39°	07'	28''
Longitude	84°	31'	18''

Transmitter: 2222 Chickasaw St.

Multichannel TV Sound: Stereo only.

Satellite Earth Stations: Andrew, 10-meter C-band; Comtech, 1.6-meter Ku-band; Comtech, 1.3-meter Ku-band; Collins, General Instrument, Sony receivers.

Ownership: Greater Cincinnati TV Educational Foundation. David M. Fiala, chmn.; Charles W. Vaughan, pres.; James J. Roetenberger, secy.; William E. Buchholz, treas.; Howard W. Bell Jr., vice chmn.

Began Operation: July 26, 1954.

Represented (legal): Cohn & Marks.

Represented (engineering): John F. X. Browne & Associates P.C.

Personnel:

CHARLES W. VAUGHAN, president & general manager.
JOHN T. DOMINIC, senior vice president, Center for Educational Technologies.
RONALD L. WILSON, vice president, telecommunications.
DEE SHAFFER, vice president, administrative services.
SUE C. APKING, director, educational services.
EDWARD MIDDLETON, director, engineering.
JOANNE GRUETER, news director.

A-1288

GRACE K. HILL, program director.
THOMAS LAW, promotion director.

WVIZ-TV

Cleveland

Ch. 25

Licensee: ETV Association of Metropolitan Cleveland.

Studio: 4300 Brookpark Rd., Cleveland, OH 44134.

Telephone: 216-398-2800.

Technical Facilities: Channel No. 25 (536-542 MHz). Authorized power: 2140-kw max. visual. Antenna: 975-ft. above av. terrain, 818-ft. above ground, 1877-ft. above sea level.

Latitude	41°	20'	28''
Longitude	81°	44'	24''

Transmitter: 9466 Ridge Rd., North Royalton.

Multichannel TV Sound: Stereo and separate audio program.

Satellite Earth Stations: 2 in operation; Collins, 10-meter; Collins, Pinzone receivers.

Ownership: ETV Association of Metropolitan Cleveland. Allen C. Holmes, chmn.; Robert S. Reitman, vice chmn.; Dudley J. Taw, vice chmn.; Betty Cope, pres.; William R. Stewart, secy.; Alexander S. Taylor, asst. treas.

Began Operation: February 7, 1965.

Personnel:

BETTY COPE, president & general manager.
RALPH E. CAMPBELL, director of engineering.
BOB OLIVE, director of programming.
PEG NEESON, promotion director.
SHIRLEY SARKA, business manager.
KENT A. GEIST, director of marketing & development.
MARK A. ROSENBERGER, executive producer.

WOSU-TV

Columbus

Ch. 34

Also operates WPBO-TV, Portsmouth, OH

Licensee: Ohio State University, Telecommunications Center, Columbus, OH 43210.

Studio: 2400 Olentangy River Rd., Columbus, OH 43210.

Telephone: 614-292-9678.

Technical Facilities: Channel No. 34 (590-596 MHz). Authorized power: 1170-kw max. & 933-kw horizontal visual, 117-kw max. aural. Antenna: 1080-ft. above av. terrain, 1127-ft. above ground, 2048-ft. above sea level.

Latitude	40°	09'	33.5''
Longitude	82°	55'	21.5''

Transmitter: Ohio Rte. 3, approx. 2-mi. N of Westerville, OH.

Multichannel TV Sound: Stereo only.

Satellite Earth Station: Collins, 10-meter; Collins receivers.

AM Affiliate: WOSU, 5-kw, 820 kHz.

FM Affiliate: WOSU-FM, 50-kw, 89.7 MHz (No. 209), 466-ft.

News Services: AP, UPI.

Ownership: Ohio State University. Leonard J. Immke, chmn., board of trustees; Edward H. Jennings, pres.

Began Operation: February 20, 1956.

Represented (legal): Dow, Lohnes & Albertson.

Personnel:

DALE OUZTS, general manager.
ED CLAY, station manager.
MERVIN A. DUREA, director, special projects.
DON DAVIS, station manager, radio.
SHERI WALKER, director, business administration.

SUE DAVIDSON, director, marketing.
WILLIS PARKER, program manager.

WPTD

Dayton

Ch. 16

Licensee: Greater Dayton Public TV Inc., 110 S. Jefferson St., Dayton, OH 45402.

Studio: 2563 S. Gettysburg, Dayton.

Telephones: 513-220-1611; 513-220-1600.

Technical Facilities: Channel No. 16 (482-488 MHz). Authorized power: 1140-kw visual, 114-kw aural. Antenna: 1150-ft. above av. terrain, 1170-ft. above ground, 2049-ft. above sea level.

Latitude	39°	43'	16''
Longitude	84°	15'	00''

Transmitter: 3896 Guthrie Rd., Dayton.

Satellite Earth Station: Collins, 10-meter; Collins, Rockwell receivers.

Ownership: Greater Dayton Public Television Inc. Robert L. Bates, chmn., board of trustees. Also operates WPTD, Oxford, OH.

Began Operation: March 20, 1967 as commercial WKTR-TV; left air February 26, 1971. Sold to Ohio ETV Network Commission October 14, 1971. Began operation as educational station April 27, 1972. Assigned to present owners July 1, 1975.

Represented (legal): Dow, Lohnes & Albertson.

Personnel:

JERROLD F. WAREHAM, president & general manager.
H. FRED STONE, chief engineer.
SUZANNE A. O'BRIEN, director of administration.

WPTO

Oxford

Ch. 14

Licensee: Greater Dayton Public Television Inc., 110 S. Jefferson St., Dayton, OH 45402.

Studio: See WPTD, Dayton.

Telephones: 513-220-1611; 513-220-1600.

Technical Facilities: Channel No. 14 (470-476 MHz). Authorized power: 204-kw visual, 40.7-kw aural. Antenna: 300-ft. above av. terrain, 352-ft. above ground, 1243-ft. above sea level.

Latitude	39°	30'	26''
Longitude	84°	44'	09''

Requests CP for change 5000-kw max. visual, 1000-ft. above av. terrain, 1006-ft. above ground, 1866-ft. above sea level, lat. 39° 30' 52'', long. 84° 38' 09'', transmitter to Rte. 73, 5-mi. E of Oxford. BPET-880119KF.

Transmitter: 810 Oak St., Oxford, OH 45056.

Ownership: Greater Dayton Public Television Inc.

Began Operation: October 14, 1959.

Personnel: See WPTD, Dayton.

WPBO-TV

Portsmouth

Ch. 42

Licensee: Ohio State University, 2400 Olentangy River Rd., Telecommunications Center, Columbus, OH 43210.

Studio: See WOSU-TV, Columbus.

Technical Facilities: Channel No. 42 (638-644 MHz). Authorized power: 521-kw max. & 398-kw horizontal visual, 105-kw max. & 79.4-kw horizontal aural. Antenna: 1236-ft. above av. terrain, 953-ft. above ground, 2049-ft. above sea level.

Latitude	38°	45'	41.5''
Longitude	83°	03'	41.0''

Transmitter: Nauvoo Pond Creek Rd., 4-mi. WNW of Portsmouth.

Ownership: Ohio State University. Leonard J. Immke, chmn., board of trustees; Edward H. Jennings, pres.

Began Operation: October 1, 1973.

Represented (legal): Dow, Lohnes & Albertson.

Personnel: See also WOSU-TV, Columbus.

DALE K. OUZTS, general manager.
DON BISSELL, chief operator.
DAVID MOODY, operator.
DAVE MORRISON, operator.

WGTE-TV

Toledo

Ch. 30

Licensee: Public Bcstg. Foundation of NW Ohio, Box 30, Toledo, OH 43692.

Studio: 136 Huron St., Toledo, OH 43692.

Telephone: 419-243-3091.

Technical Facilities: Channel No. 30 (566-572 MHz). Authorized power: 1000-kw max. & 912-kw horizontal visual, 135-kw horizontal aural. Antenna: 1030-ft. above av. terrain, 1061-ft. above ground, 1655-ft. above sea level.

Latitude	41°	39'	26.5''
Longitude	83°	25'	55.0''

Transmitter: SW corner of Wynn & Corduroy Rds., Oregon, OH.

Multichannel TV Sound: Stereo only.

Satellite Earth Station: Collins, 10-meter; Collins, Rockwell receivers.

FM Affiliate: WGTE-FM, 30-kw, 91.3 MHz (No. 217), 570-ft.

News Service: AP.

Ownership: Public Bcstg. Foundation of Northwest Ohio. Richard P. Anderson, chmn.; Robert D. Smith, pres. & gen. mgr.; Rhoda L. Berkowitz, v.p.; Robert C. Doban, v.p.; Georgia Welles, v.p.; Carol Z. Block, secy.; Carl H. Hirsch, treas.

Began Operation: October 10, 1960.

Represented (legal): Schwartz, Woods & Miller.

Personnel:

ROBERT D. SMITH, president & general manager.
JOSEPH CAMPBELL, program director.
SHIRLEY TIMONERE, director, television broadcasting.
THOMAS REED, director, marketing & finance.
JAMES E. KRONE, director, public relations.
DANIEL NIEDZWIECKI, director of engineering.
THOMAS PAINE, assistant general manager & radio stations manager.
MARY RICHTER, director, instructional TV.
JACK W. HUNTER, director, special projects.

OKLAHOMA

KWET

Cheyenne

Ch. 12

Licensee: Oklahoma Educational Television Authority, Box 14190, Oklahoma City, OK 73113.

Studio: See KETA, Oklahoma City.

Telephone: 405-848-8501.

Technical Facilities: Channel No. 12 (204-210 MHz). Authorized power: 316-kw max. & 295-kw horizontal visual, 31.6-kw max. & 29.5-kw horizontal aural. Antenna: 980-ft. above av. terrain, 987-ft. above ground, 3079-ft. above sea level.

Latitude	35°	35'	36''
Longitude	99°	40'	03''

Transmitter: 1.4-mi. S of Cheyenne.

Public/ETV Stations—Oklahoma

News Services: AP, UPI.

Ownership: Oklahoma Educational Television Authority.

Began Operation: August 1, 1978.

Represented (legal): Cohn & Marks.

Represented (engineering): Cohen, Dippell & Everist, P.C.

Personnel: See KETA, Oklahoma City.
PAT GILBREATH, transmitter supervisor.

KXON-TV

Claremore

Ch. 35

Licensee: Rogers State College, College Hill, Claremore, OK 74017.

Studio: Rogers State College, Claremore, OK 74017.

Telephones: 918-341-7510; 918-341-7518.

Technical Facilities: Channel No. 35 (596-602 MHz). Authorized power: 70.15-kw max. visual, 7.02-kw max. aural. Antenna: 1124-ft. above av. terrain, 405-ft. above ground, 1124-ft. above sea level.

Latitude	36°	19'	06''
Longitude	95°	38'	18''

Transmitter: College Hill, Rogers State College.

Satellite Earth Station: In operation; Scientific-Atlanta receivers.

FM Affiliate: KNGX-FM, 3-kw, 91.3 MHz, 1000-ft.

News Service: INN.

Ownership: Rogers State College. Public educational institution. Richard H. Mosier, pres.

Began Operation: June 1, 1987.

Represented (legal): Schwartz, Woods & Miller.

Personnel:

JAMES BAUM, general manager.
DAVID C. OSTMO, engineering director.
CURTIS ZUNIGHA, program director.
MIKE MARSHALL, promotion director.
FRANKYE THURMAN, business manager.
RAMONA HUFFMAN, marketing director.
EDDIE NORFLEET, producer/director.

KOET

Eufaula

Ch. 3

Licensee: Oklahoma Educational Television Authority, Box 14190, Oklahoma City, OK 73113.

Studio: See KETA, Oklahoma City.

Telephone: 405-848-8501.

Technical Facilities: Channel No. 3 (60-66 MHz). Authorized power: 100-kw visual, 10-kw aural. Antenna: 1310-ft. above av. terrain, 699-ft. above ground, 2049-ft. above sea level.

Latitude	35°	11'	01''
Longitude	95°	20'	20''

Transmitter: 4.2-mi. NE of Quinton on Blu Mtn.

News Services: AP, UPI.

Ownership: Oklahoma Educational Television Authority.

Began Operation: December 1, 1977.

Personnel: See KETA, Oklahoma City.
JIM BOGGESE, assistant transmitter supervisor.

A-1290

KETA

Oklahoma City

Ch. 13

Licensee: Oklahoma Educational Television Authority, Box 14190, Oklahoma City, OK 73113.

Studio: 7403 N. Kelley, Oklahoma City, OK 73111.

Telephone: 405-848-8501.

Technical Facilities: Channel No. 13 (210-216 MHz). Authorized power: 316-kw visual, 31.6-kw aural. Antenna: 1407-ft. above av. terrain, 1419-ft. above ground, 2482-ft. above sea level.

Latitude	35°	32'	58''
Longitude	97°	29'	50''

Transmitter: 7403 N. Kelley St., Oklahoma City.

Satellite Earth Stations: Andrew 10-meter; Harris 3-meter; Collins & Scientific-Atlanta receivers.

News Services: AP, UPI.

Ownership: Oklahoma Educational Television Authority. Statutory corporation, established by Oklahoma State Legislature. Also operates KWET(TV), Cheyenne; KOET(TV), Enfaula & KOED-TV, Tulsa.

Began Operation: April 13, 1956.

Represented (legal): Cohn & Marks.

Represented (engineering): Cohen, Dippell & Everist, P.C.

Personnel:

BOB ALLEN, director & general manager.
STEVE STATON, deputy director, engineering & network operations.
BILL THRASH, deputy director, production.
EARLE CONNORS, director of engineering.
TOM GILMORE, news/public affairs manager.
REBECCA TALLENT, public information.
WILLIAM KEELING, production manager.
PATRICIA THAXTON, broadcast services manager.
ROLAND CASON, business manager.

KOED-TV

Tulsa

Ch. 11

Licensee: Oklahoma Educational Television Authority, Box 14190, Oklahoma City, OK 73113.

Studio: 811 N. Sheridan, Tulsa, OK 74115.

Telephone: 918-838-7611.

Technical Facilities: Channel No. 11 (198-204 MHz). Authorized power: 316-kw max. & 291.7-kw horizontal visual, 31.6-kw max. & 29.2-kw horizontal aural. Antenna: 1713-ft. above av. terrain, 1835-ft. above ground, 2350-ft. above sea level.

Latitude	36°	10'	15''
Longitude	95°	40'	32''

Transmitter: N of intersection of Muskogee Toll Rd. & S. 101st St., approx. 1.8-mi. E of Oneta.

News Services: AP, PBS, Oklahoma News Network.

Ownership: Oklahoma Educational Television Authority.

Began Operation: January 12, 1959.

Represented (legal): Cohn & Marks.

Represented (engineering): Cohen, Dippell & Everist, P.C.

Personnel: See also KETA, Oklahoma City, OK.

REX DAUGHERTY, station manager.
RICHARD HEINZ, production coordinator.
JACK MAYNARD, chief engineer.

OREGON

KOAB

Bend

Ch. 3

Licensee: State of Oregon acting by & through the Oregon Commission on Public Bcstg.

Studio: See KOAP-TV, Portland.

Telephone: 503-244-9900.

Technical Facilities: Channel No. 3 (60-66 MHz). Authorized power: 19.5-kw visual, 2-kw aural. Antenna: 746-ft. above av. terrain, 299-ft. above ground, 4519-ft. above sea level.

Latitude	44°	04'	01''
Longitude	121°	19'	57''

Transmitter: Awbrey Butte, Bend.

News Service: UPI.

Ownership: Oregon Commission on Public Bcstg. H. Gerald Bidwell, chmn.

Began Operation: February 24, 1970. Sale to Corvallis TV Cable (Liberty Communications) by Channel 3 Inc. (Harry E. Godsil, et al.) approved by FCC Sept. 27, 1972. Sale to present owner approved Feb. 19, 1976.

Personnel: See KOAP-TV, Portland.
HOWARD PAINE, chief engineer.

KOAC-TV

Corvallis

Ch. 7

Licensee: Oregon Commission on Public Bcstg., 7140 S.W. Macadam Ave., Portland, OR 97219.

Studio: See KOAP-TV, Portland.

Telephone: 503-244-9900.

Technical Facilities: Channel No. 7 (174-180 MHz). Authorized power: 263-kw visual, 26.3-kw aural. Antenna: 1230-ft. above av. terrain, 273-ft. above ground, 1773-ft. above sea level.

Latitude	44°	38'	25''
Longitude	123°	16'	25''

Transmitter: 5-mi. true N of center of Corvallis.

AM Affiliate: KOAC, 5-kw, 550 kHz.

News Service: UPI.

Ownership: Oregon Commission on Public Bcstg. H. Gerald Bidwell, chmn.

Began Operation: October 7, 1957.

Personnel: See KOAP-TV, Portland.
JIM BROCK, chief engineer.

KTVR

La Grande

Ch. 13

Licensee: Oregon Commission on Public Bcstg.

Studio: See KOAP-TV, Portland.

Telephone: 503-244-9900.

Technical Facilities: Channel No. 13 (210-216 MHz). Authorized power: 12.9-kw visual, 2.45-kw aural. Antenna: 2603-ft. above av. terrain, 87-ft. above ground, 7219-ft. above sea level.

Latitude	45°	18'	33''
Longitude	117°	44'	09''

Transmitter: Mt. Fanny, 17.5-mi. E of La Grande.

News Service: UPI.

Ownership: Oregon Commission on Public Bcstg. H. Gerald Bidwell, chmn.

Began Operation: December 6, 1964.

Personnel: See KOAP-TV, Portland.
J. FRED LEITCH, chief engineer.

KSYS

Medford

Ch. 8

Licensee: Southern Oregon Public Television Inc., 34 S. Fir St., Medford, OR 97501.

Studio: 34 S. Fir St., Medford, OR 97501.

Technical Facilities: Channel No. 8 (180-186 MHz). Authorized power: 60.3-kw visual, 12-kw aural. Antenna: 2668-ft. above av. terrain, 140-ft. above ground, 5402-ft. above sea level.

Latitude	42°	41'	30.8''
Longitude	123°	13'	46.1''

Transmitter: Bureau Land Management Communications Bldg., King Mtn., 28-mi. NW of Medford.

Satellite Earth Station: Collins, 10-meter; Collins receivers.

Ownership: Southern Oregon Public Television Inc. Non-profit organization. M. A. Winkelman, chmn.; Carroll Haupt, pres.; Edwin Budge, exec. v.p.; Stephen Jamieson, secy; Fred Ehlers, treas.

Began Operation: January 17, 1977.

Represented (legal): Victor P. Reed.

Represented (engineering): Communications Engineering Specialists Inc.

Personnel:

ARTHUR KNOLES, vice president & general manager.
DON McKAY, chief engineer.
JIM OTEY, operations manager.
DOTTIE ELLIS, program director.
SUE ROBERTS, development director.

KOAP-TV

Portland

Ch. 10

Licensee: Oregon Commission on Public Bcstg., 7140 S.W. Macadam Ave., Portland, OR 97219-3013.

Studio: 7140 S.W. Macadam Ave., Portland, OR 97219.

Telephone: 503-244-9900.

Technical Facilities: Channel No. 10 (192-198 MHz). Authorized power: 316-kw visual, 31.6-kw aural. Antenna: 1740-ft. above av. terrain, 1081-ft. above ground, 2049-ft. above sea level.

Latitude	45°	31'	21''
Longitude	122°	45'	08''

Transmitter: 262 N.W. Miller Rd., Portland.

Satellite Earth Station: Collins, 10-meter; Collins receivers.

FM Affiliate: KOAP-FM, 100-kw, 91.5 MHz (No. 218), 1610-ft.

News Service: UPI.

Ownership: Oregon Commission on Public Bcstg. H. Gerald Bidwell, chmn.

Began Operation: February 6, 1961.

Represented (legal): Fisher, Wayland, Cooper & Leader.

Personnel:

MAYNARD ORME, executive director.
NEVTON DUNN, vice president, system development.
TOM DOGGETT, vice president, television programming.
CAROL LEWIS, vice president, development.
DEBORAH HINTON, vice president, finance & administration.
MICHAEL TONDREAU, director, engineering & operations.

Public/ETV Stations—Oregon

BRYCE HOWARD, chief engineer.
ELLEN BLOCH, director of communications.

PENNSYLVANIA

WLVT-TV

Allentown-Bethlehem-Easton

Ch. 39

Licensee: Lehigh Valley Public Telecommunications Corp., Mountain Dr., Bethlehem, PA 18015.

Studio: Mountain Dr., Bethlehem, PA 18015.

Telephone: 215-867-4677.

Technical Facilities: Channel No. 39 (620-626 MHz). Authorized power: 575-kw max. & 494-kw horizontal visual, 98-kw horizontal aural. Antenna: 987-ft. above av. terrain, 507-ft. above ground, 1507-ft. above sea level.

Latitude	40°	33'	58''
Longitude	75°	26'	06''

Transmitter: Salisbury Twp., S of East Rock Rd.

Satellite Earth Stations: Andrew, 10-meter C-band; Collins, 10-meter; Collins, Scientific-Atlanta receivers.

Ownership: Lehigh Valley Public Telecommunications Corp. Non-profit corp. Malcolm J. Gross, chmn.; I. C. Gutman, vice chmn., finance; Sheldon P. Siegel, pres. & gen. mgr.; Nora Mehring, secy.; Lee Nonemaker, treas.

Began Operation: September 7, 1965.

Represented (legal): Dow, Lohnes & Albertson.

Personnel:

SHELDON P. SIEGEL, president & general manager.
DONALD ROBERT, vice president, programming.
SHELLEY SILFIES, vice president, development & community relations.
JERRY A. RICHARDS, vice president, engineering.
FRANK DOBIAS, director, school services.
CALLIE ENGLESSION, office manager.
GILBERT AYKROYD, assistant director, engineering.
MAUREEN CIROCCO, director, art & photography.
BARRY WITTCHEN, administrative engineering assistant.

WPSX-TV

Clearfield

Ch. 3

Licensee: The Pennsylvania State University, University Park, PA 16802.

Studio: Wagner Annex, University Park, PA 16802.

Telephone: 814-865-1873.

Technical Facilities: Channel No. 3 (60-66 MHz). Authorized power: 100-kw visual, 20-kw aural. Antenna: 880-ft. above av. terrain, 539-ft. above ground, 2714-ft. above sea level.

Latitude	41°	07'	21''
Longitude	78°	26'	28''

Transmitter: McGeorge Rd., 7-mi. N of Clearfield.

Satellite Earth Stations: 5 in operation; Andrew, 10-meter C-band; Scientific-Atlanta, 3.2-meter Ku-band; Scientific-Atlanta, 4.6-meter C-band; Collins, Scientific-Atlanta, Agile, Omni receivers.

Ownership: The Pennsylvania State University.

Began Operation: March 1, 1965.

Represented (legal): Bryan, Cave, McPheeters & McRoberts.

Personnel:

MARLOWE FROKE, general manager.
JOHN GRANT, station manager.
CARL FISHER, chief engineer.
GEORGE THURMAN, director, operations.
KATHLEEN PAVELKO, promotion director.

A-1292

KEVIN HARRIS, director, programming & production.
SANDRA EDWARDS, director, development.
WALTER MAHUTE, business manager.

WQLN

Erie

Ch. 54

Licensee: Public Bcstg. of Northwest Pennsylvania Inc., 8425 Peach St., Erie, PA 16509.

Studio: 8425 Peach St., Erie, PA 16509.

Telephone: 814-864-3001.

Technical Facilities: Channel No. 54 (710-716 MHz). Authorized power: 977-kw max. & 794-kw horizontal visual, 97.7-kw max. & 79.4-kw horizontal aural. Antenna: 880-ft. above av. terrain, 717-ft. above ground, 2017-ft. above sea level.

Latitude	42°	02'	31''
Longitude	80°	03'	57''

Transmitter: 2.25-mi. SE of Kearsarge.

Satellite Earth Station: Andrew, 10-meter C-band; Collins receivers.

FM Affiliate: WQLN-FM, 35-kw, 91.3 MHz (no. 217), 500-ft.

Ownership: Public Bcstg. of Northwest Pennsylvania Inc. William Maus, chmn.; David Zuem, vice chmn.; Linda DeArment, treas.

Began Operation: August 13, 1967.

Personnel:

ROBERT CLARK, station manager.
PORTER KENDALL, chief engineer.
TOM McLAREN, program director.

WITF-TV

Harrisburg

Ch. 33

Licensee: WITF Inc., Box 2954, Harrisburg, PA 17105.

Studio: 1982 Locust Lane., Harrisburg, PA 17109.

Telephone: 717-236-6000. Fax: 717-236-4628.

Technical Facilities: Channel No. 33 (584-590 MHz). Authorized power: 1110-kw max. & 437-kw horizontal visual, 43.7-kw horizontal aural. Antenna: 1400-ft. above av. terrain, 724-ft. above ground, 2034-ft. above sea level.

Latitude	40°	20'	45''
Longitude	76°	52'	06''

Transmitter: Blue Mtn., near Harrisburg, PA.

Multichannel TV Sound: Planned.

Satellite Earth Stations: Transmit/receive Harris, 9-meter C-band; Collins, 10-meter C-band; 3-meter Ku-band; Collins, Harris receivers.

FM Affiliate: WITF-FM, 5.9-kw, 89.5 MHz (No. 208), 1360-ft.

News Services: AP, APR, NPR, PA Network.

Ownership: Non-profit corp. Arthur Glatfelter, chmn.; Mary-Linda Merriam, vice chmn.; Thomas Wolf, 2nd vice chmn.; Lois G. Haynes, secy.

Began Operation: November 22, 1964.

Represented (legal): Dow, Lohnes & Albertson.

Represented (engineering): Cohen, Dippell & Everist, P.C.

Personnel:

STEWART CHEIFET, president & general manager.
JOHN T. BLAIR, senior vice president, station manager.
MICHAEL L. GREENWALD, vice president, development.
JAMES T. COYLE, vice president, administration & finance.
ROBERT H. HOSTETTER JR., vice president, non-broadcast services.
JOHN A. BOSAK, director of engineering.
ALAN MICELI, news director.
THOMAS KECK, program director.
CONSTANCE RANNELS, promotion director.

JAMES COYLE, business manager.
GARY R. SALTSGIVER, director of facilities marketing.

WQED

Pittsburgh

Ch. 13

Licensee: Metropolitan Pittsburgh Public Bcstg. Inc., 4802 5th Ave., Pittsburgh, PA 15213.

Studio: 4802 Fifth Ave., Pittsburgh, PA 15213.

Telephone: 412-622-1300.

Technical Facilities: Channel No. 13 (210-216 MHz). Authorized power: 316-kw visual, 63.1-kw aural. Antenna: 695-ft. above av. terrain, 558-ft. above ground, 1723-ft. above sea level.

Latitude	40°	26'	46"
Longitude	79°	57'	51"

Transmitter: 2850 Berthoud St.

Satellite Earth Station: Andrew, 10-meter C-band; Collins receivers.

FM Affiliate: WQED-FM, 43-kw, 89.3 MHz (No. 207), 500-ft.

Ownership: Metropolitan Pittsburgh Public Bcstg. Inc. Albert C. Van Dusen, chmn.; Elsie Hillman, vice chmn.; George H. Taber, vice chmn.; Donald C. Korb, vice chmn.-treas.; Lloyd Kaiser, pres.; Thomas Skinner, exec. v.p.; Jay Rayvid, senior v.p.; George R. Craig, secy.; Donald E. Abraham, asst. secy.; Alex McKenna, asst. treas.; Donald Y. Clem, executive committee; Mrs. James Fisher, executive committee.

Began Operation: March 19, 1954.

Represented (legal): Covington & Burling; Reed, Smith, Shaw & McClay (Pittsburgh).

Personnel:

LLOYD KAISER, president & general manager.
THOMAS SKINNER, executive vice president.
JAY RAYVID, senior vice president.
GREGORY ANDORFER, vice president, national programming.
MARGOT WOODWELL, vice president & station manager.
MARCIE SETLOW, vice president & project director, national program marketing.
JOHN COSGROVE, vice president, production & operations.
DON ABRAHAM, vice president, finance.
RUSS MARTZ, vice president, corporate communications.
CECI SOMMERS, vice president & station manager, WQED-FM.
SAM SILBERMAN, director of programming.
BOB HOLLINGER, director of engineering.

WQEX

Pittsburgh

Ch. 16

Licensee: Metropolitan Pittsburgh Public Bcstg. Inc.

Studio: See WQED, Pittsburgh.

Telephone: 412-622-1550.

Technical Facilities: Channel No. 16 (482-488 MHz). Authorized power: 660-kw max. & 427-kw horizontal visual, 66-kw max. & 42.7-kw horizontal aural. Antenna: 700-ft. above av. terrain, 596-ft. above ground, 1734-ft. above sea level.

Latitude	40°	26'	46"
Longitude	79°	57'	51"

Transmitter: 4802 Fifth Ave., Pittsburgh.

Ownership: Metropolitan Pittsburgh Public Bcstg. Inc.

Began Operation: March 20, 1959. Left air Nov. 1, 1961. Resumed operation Jan. 18, 1963.

Personnel:

KENNETH TIVEN, station manager.
JIM WEINER, operations manager.
MYLES MARKS, technical director.

1989 Edition

WVIA-TV

Scranton, Wilkes-Barre & Hazleton

Ch. 44

Licensee: Northeastern Pennsylvania ETV Association, The Public Broadcasting Center, Pittston, PA 18640.

Studio: Old Boston Rd., Jenkins Twp.

Telephones: 717-344-1244; 717-826-6144.

Technical Facilities: Channel No. 44 (650-656 MHz). Authorized power: 1000-kw max. & 755-kw horizontal visual, 100-kw max. & 75.5-kw horizontal aural. Antenna: 1670-ft. above av. terrain, 845-ft. above ground, 2949-ft. above sea level.

Latitude	41°	10'	55"
Longitude	75°	52'	17"

Transmitter: Penobscott Knob, 2.5-mi. S of Wilkes-Barre, Mountain Top, PA.

Satellite Earth Station: Collins, 10-meter; Collins, Scientific-Atlanta receivers.

FM Affiliate: WVIA-FM, 5-kw, 89.9 MHz (No. 210), 1250-ft.

News Service: AP.

Ownership: Non-profit association. Dr. Patrick Toole, chmn.; David Tressler, vice chmn.; Dr. John E. Walsh, pres. & gen. mgr.; Robert Patton, treas.; Sylvia Hughes, secy.

Began Operation: September 26, 1966.

Represented (legal): Dow, Lohnes & Albertson.

Personnel:

DR. JOHN E. WALSH, president & general manager.
GEORGE B. SEYMOUR, vice president & director of engineering.
A. WILLIAM KELLY, vice president & station manager.
WILLIAM L. MYERS, chief engineer.
KAREN STONE, director of programming.
MINDY LABOSKIE, promotion director.
JOY EVANS, instructional television director.
RAY BOYLE, development director.
RONALD STRAVINSKY, business manager.

RHODE ISLAND

WSBE-TV

Providence

Ch. 36

Licensee: Rhode Island Public Telecommunications Authority, 24 Mason St., Providence, RI 02903.

Studio: 24 Mason St., Providence, RI 02903.

Telephone: 401-277-3636.

Technical Facilities: Channel No. 36 (602-608 MHz). Authorized power: 1230-kw max. visual, 123-kw max. aural. Antenna: 597-ft. above av. terrain, 536-ft. above ground, 800-ft. above sea level.

Latitude	41°	48'	18"
Longitude	71°	28'	24"

Transmitter: Neutaconkanut Hill, Ipswich Rd., Johnston, RI.

Satellite Earth Station: Collins, 10-meter C-band; Scientific-Atlantic receivers.

Ownership: Rhode Island Public Telecommunications Authority.

Began Operation: June 1, 1967.

Represented (legal): Schwartz, Woods & Miller.

Represented (engineering): Andrus & Associates Inc.

Personnel:

SUSAN L. FARMER, general manager & chief executive officer.
EDWARD P. ALCIATORE III, chief engineer.
C. RAYMOND FASS, program director.
DAVID A. NICKERSON, promotion director.
ALBERT CORRADO, business manager.

Public/ETV Stations—South Carolina

SOUTH CAROLINA

WEBA-TV

Allendale-Barnwell

Ch. 14

Licensee: South Carolina Educational TV Commission, 2712 Millwood Ave., Columbia, SC 29250.

Studio: See WLRK-TV, Columbia.

Telephone: 803-737-3200. **Telex:** 704286. **Fax:** 803-737-3417.

Technical Facilities: Channel No. 14 (470-476 MHz). Authorized power: 557-kw visual, 55.7-kw aural. Antenna: 805-ft. above av. terrain, 809-ft. above ground, 1049-ft. above sea level.

Latitude	33°	11'	12.5''
Longitude	81°	23'	53.5''

Transmitter: 4-mi. SSW of Barnwell on County Rd. 69.

News Service: AP.

Ownership: South Carolina ETV Commission.

Began Operation: September 5, 1967.

Represented (legal): Dow, Lohnes & Albertson.

Personnel: See WRLK-TV, Columbia.
ED CORTEZ, station supervisor.

WJWJ-TV

Beaufort

Ch. 16

Licensee: South Carolina ETV Commission, 2712 Millwood Ave., Drawer L, Columbia, SC 29250.

Studio: 105 S. Ribaut Rd., Beaufort, SC 29902.

Mailing Address: Box 1165, Beaufort, SC 29901-1165.

Telephone: 803-524-0808.

Technical Facilities: Channel No. 16 (482-488 MHz). Authorized power: 852-kw max. & 407-kw horizontal visual, 84.7-kw aural. Antenna: 1280-ft. above av. terrain, 1318-ft. above ground, 1334-ft. above sea level.

Latitude	32°	42'	44''
Longitude	80°	40'	49''

Transmitter: Hwy. 119, 4-mi. W of Green Pond, SC.

Satellite Earth Station: Collins 10-meter C-band; Collins & Rockwell receivers.

FM Affiliate: WJWJ-FM, 48-kw, 89.9 MHz (No. 210), 1100-ft.

Ownership: South Carolina ETV Commission.

Began Operation: September 10, 1975.

Represented (legal): Dow, Lohnes & Albertson.

Personnel:

RONALD SCHOENHERR, station manager.
MICHAEL BRANNEN, program & promotion director.
HARRY KRAMER, engineering manager.
SUZANNE SPROATT, news director.

WITV

Charleston

Ch. 7

Licensee: South Carolina ETV Commission.

Studio: See WRLK-TV, Columbia.

Telephone: 803-737-3200. **Telex:** 704286. **Fax:** 803-737-3417.

Technical Facilities: Channel No. 7 (174-180 MHz). Authorized power: 310-kw visual, 31-kw aural. Antenna: 850-ft. above av. terrain, 1044-ft. above ground, 1049-ft. above sea level.

Latitude	32°	47'	44''
Longitude	79°	50'	27''

Transmitter: Rifle Range Rd., 5.5-mi. E of Charleston.

FM Affiliate: WSCI, 100-kw, 89.3 MHz (No. 207), 540-ft.

News Service: AP.

Ownership: South Carolina ETV Commission.

Began Operation: January 19, 1964.

Represented (legal): Dow, Lohnes & Albertson.

Personnel:

See WRLK-TV, Columbia.
WALT MORING, station supervisor.

WRLK-TV

Columbia

Ch. 35

Licensee: South Carolina ETV Commission, 2712 Millwood Ave., Columbia, SC 29250.

Studio: 2712 Millwood Ave., Columbia, SC 29250.

Telephone: 803-737-3200. **Telex:** 704286. **Fax:** 803-737-3417.

Technical Facilities: Channel No. 35 (596-602 MHz). Authorized power: 513-kw visual, 51.3-kw aural. Antenna: 1026-ft. above av. terrain, 999-ft. above ground, 1390-ft. above sea level.

Latitude	34°	07'	07''
Longitude	80°	56'	12''

Transmitter: Hard Scrabble Rd., 6-mi. NNE of Columbia.

Satellite Earth Stations: Transmit/receive Andrew, 10-meter C-band; Andrew, 4-meter C-band; Microdyne, 3.66-meter Ku-band; Scientific-Atlanta, 4.6-meter C-band; Collins, Scientific-Atlanta receivers.

FM Affiliate: WLTR, 100-kw, 91.3 MHz (No. 217), 850-ft.

News Service: AP.

Ownership: South Carolina ETV Commission, organized under state law to promote educational TV.

Began Operation: September 6, 1966.

Represented (legal): Dow, Lohnes & Albertson.

Personnel:

S. EDWARD CRAIG, manager, studio operations.
GERALD H. WARR, manager, transmitter operations.
NORMAN BRINSON, transmitter supervisor.

South Carolina Educational Television Commission Personnel:

HENRY J. CAUTHEN, president & general manager.
ROBERT M. FRIERSON, senior vice president & assistant general manager.
JUNE B. LICATA, v.p., regional stations & community relations.
CHARLTON W. BOWERS, v.p., engineering.
BOBBI J. KENNEDY, v.p., continuing education.
GEORGE W. HOPKINS JR., v.p., special services.
JOSEPH T. KARR, v.p., administrative services.
WILLIAM D. HAY, v.p., educational radio.
THOMAS L. CLARK, v.p., production.
PATRICIA DRESSLER, director of publications.
PATRICK DILLEY, art director.
JOHN M. LAWSON, director of public information.
CHRIS MEYERS, volunteer coordinator.
TOM FOWLER, public affairs director.
JIM WELCH, program director.
POLLY KOSKO, development director.
BERYL DAKERS, cultural affairs director.

WHMC

Conway

Ch. 23

Licensee: South Carolina ETV Commission.

Studio: See WRLK-TV, Columbia.

Telephone: 803-737-3200. Telex: 704286. Fax: 803-737-3417.

Technical Facilities: Channel No. 23 (524-530 MHz). Authorized power: 1740-kw max. & 851-kw horizontal visual, 174-kw max. & 85.1-kw horizontal aural. Antenna: 820-ft. above av. terrain, 842-ft. above ground, 927-ft. above sea level.

Latitude	33°	57'	05''
Longitude	79°	06'	31''

Transmitter: 6.5-mi. NNW of Conway on County Rd. 569.

Ownership: South Carolina ETV Commission.

Began Operation: September 2, 1980.

Represented (legal): Dow, Lohnes & Albertson.

Personnel: See WRLK, Columbia.
ROBERT COOPER, station supervisor.

WJPM-TV

Florence

Ch. 33

Licensee: South Carolina ETV Commission.

Studio: See WRLK-TV, Columbia.

Telephone: 803-737-3200. Telex: 704286. Fax: 803-737-3417.

Technical Facilities: Channel No. 33 (584-590 MHz). Authorized power: 537-kw visual, 54.3-kw aural. Antenna: 789-ft. above av. terrain, 797-ft. above ground, 923-ft. above sea level.

Latitude	34°	16'	45.5''
Longitude	79°	44'	36.5''

Transmitter: 5.5-mi. NNE of Florence on County Rd. 173.

News Service: AP.

Ownership: South Carolina ETV Commission.

Began Operation: September 3, 1967.

Represented (legal): Dow, Lohnes & Albertson.

Personnel: See WRLK-TV, Columbia.
FRANK JENNE, station supervisor.

WNTV

Greenville

Ch. 29

Licensee: South Carolina ETV Commission.

Studio: See WRLK-TV, Columbia.

Telephone: 803-737-3200. Telex: 704286. Fax: 803-737-3417.

Technical Facilities: Channel No. 29 (560-566 MHz). Authorized power: 5000-kw max. visual, 500-kw max. aural. Antenna: 1287-ft. above av. terrain, 262-ft. above ground, 2297-ft. above sea level.

Latitude	34°	56'	26''
Longitude	82°	24'	38''

Transmitter: 2 Tower Rd., Greenville.

FM Affiliate: WEPR, 85-kw, 90.1 MHz (No. 211), 1184-ft.

News Service: AP.

Ownership: South Carolina ETV Commission.

1989 Edition

Began Operation: September 29, 1963.

Represented (legal): Dow, Lohnes & Albertson.

Personnel: See WRLK-TV, Columbia.
DAVID HARRELL, station supervisor.

WNEH

Greenwood

Ch. 38

Licensee: South Carolina ETV Commission.

Studio: See WRLK-TV, Columbia.

Telephone: 803-737-3200. Telex: 704286. Fax: 803-737-3417.

Technical Facilities: Channel No. 38 (614-620 MHz). Authorized power: 1776-kw max. visual, 177.6-kw max. aural. Antenna: 768-ft. above av. terrain, 688-ft. above ground, 1360-ft. above sea level.

Latitude	34°	22'	21''
Longitude	82°	10'	03''

Transmitter: Rd. 264, 3-mi. E of Mare Shoals.

News Service: AP.

Ownership: South Carolina ETV Commission.

Began Operation: September 10, 1984.

Represented (legal): Dow, Lohnes & Albertson.

Personnel: See WRLK-TV, Columbia.
KARL LEATHERMAN, station supervisor.

WNSC-TV

Rock Hill

Ch. 30

Licensee: South Carolina ETV Commission.

Studio: York Technical College, Hwy. 21 Bypass, Rock Hill, SC 29730.

Mailing Address: Box 11766, Rock Hill, SC 29731.

Telephone: 803-324-3184.

Technical Facilities: Channel No. 30 (566-572 MHz). Authorized power: 575-kw visual, 68-kw aural. Antenna: 691-ft. above av. terrain, 649-ft. above ground, 1289-ft. above sea level.

Latitude	34°	50'	24''
Longitude	81°	01'	07''

Transmitter: 0.25-mi. NW of intersection of County Rds. 246 & 247, near Edgemoor.

Satellite Earth Station: Collins, 10-meter; Rockwell receivers.

Ownership: South Carolina ETV Commission.

Began Operation: January 3, 1978.

Represented (legal): Dow, Lohnes & Albertson.

Personnel:
JOHN BULLINGTON, station manager.
LARRY HALL, programming, public information & production manager.
STEVEN McGRATH, engineering manager.
ELLA RUGGLES, news director.
JIMMIE B. CROXTON, administrative assistant.

WRET-TV

Spartanburg

Ch. 49

Licensee: South Carolina ETV Commission.

Studio: Media Bldg., University of South Carolina-Spartanburg, Spartanburg, SC 29303.

Mailing Address: Box 4069, Spartanburg, SC 29305.

Public/ETV Stations—South Carolina

Telephone: 803-599-0201.

Technical Facilities: Channel No. 49 (680-686 MHz). Authorized power: 1740-kw max. & 832-kw horizontal visual, 174-kw max. & 83.2-kw horizontal aural. Antenna: 970-ft. above av. terrain, 859-ft. above ground, 1659-ft. above sea level.

Latitude	34°	53'	09''
Longitude	81°	49'	15''

Transmitter: 1.5-mi. S of Whitestone Community.

Satellite Earth Station: Rockwell, 10-meter C-band; Scientific-Atlanta receivers.

Ownership: South Carolina ETV Commission.

Began Operation: September 8, 1980.

Represented (legal): Dow, Lohnes & Albertson.

Personnel:

WILLIAM S. HART, station manager.
PAT HENRY, program & production manager.
DON FORTNER, engineering manager.
JOLAN SMOAK, transmitter supervisor.

WRJA-TV

Sumter

Ch. 27

Licensee: South Carolina ETV Commission.

Studio: 18 N. Harvin St., Sumter, SC 29151.

Mailing Address: Box 1836, Sumter, SC 29151-1836.

Telephone: 803-773-5546.

Technical Facilities: Channel No. 27 (548-554 MHz). Authorized power: 764-kw max. & 339-kw horizontal visual, 78.7-kw aural. Antenna: 1163-ft. above av. terrain, 1195-ft. above ground, 1335-ft. above sea level.

Latitude	33°	52'	52''
Longitude	80°	16'	14''

Transmitter: 2-mi. S of Hwy. 378, 4-mi. SE of Sumter.

Satellite Earth Station: Collins, 10-meter; Collins, Rockwell receivers.

FM Affiliate: WRJA-FM, 100-kw, 88.1 MHz (No. 201), 1000-ft.

Ownership: South Carolina ETV Commission.

Began Operation: September 7, 1975.

Personnel:

JAMES L. BARNARD, station manager.
RICHARD R. SEELY, chief engineer.
PATTI JUST LONG, news director.
EDWARD SEXAUER, programming manager.
LESLIE (HAP) GRIFFIN, transmitter supervisor.

SOUTH DAKOTA

KDSD-TV

Aberdeen

Ch. 16

Licensee: State Board of Directors for ETV, 414 E. Clark, Vermillion, SD 57069-2390.

Studio: See KUSD-TV, Vermillion & KESD-TV, Brookings.

Telephone: 605-325-3331.

Technical Facilities: Channel No. 16 (482-488 MHz). Authorized power: 674-kw max. & 537-kw horizontal visual, 103-kw max. & 81.3-kw horizontal aural. Antenna: 1170-ft. above av. terrain, 1066-ft. above ground, 2924-ft. above sea level.

Latitude	45°	29'	55''
Longitude	97°	40'	35''

Holds CP for change to 1349-kw max. visual, 1170-ft. above av. terrain, 1034-ft. above ground, 2892-ft. above sea level. BPET-8703041B.

Transmitter: 8-mi. E of Pierpont.

FM Affiliate: KDSD-FM, 70-kw, 90.9 MHz (No. 215).

Ownership: State of South Dakota.

Began Operation: January 1, 1972.

Represented (legal): Cohn & Marks.

Personnel: See KUSD-TV, Vermillion.

KESD-TV

Brookings

Ch. 8

Licensee: State Board of Directors for ETV.

Studio: South Dakota State University, Brookings, SD 57007.

Mailing Address: Box 2218 B, Pugsley Center, Brookings, SD 57007-0894.

Telephone: 605-688-4191.

Technical Facilities: Channel No. 8 (180-186 MHz). Authorized power: 245-kw visual, 45.7-kw aural. Antenna: 750-ft. above av. terrain, 800-ft. above ground, 2549-ft. above sea level.

Latitude	44°	20'	10''
Longitude	97°	13'	41''

Transmitter: 3-mi. S of Hetland.

Satellite Earth Station: Collins, 10-meter; Collins receivers.

FM Affiliate: KESD, 38-kw, 88.3 MHz (No. 202), 610-ft.

News Service: AP.

Ownership: State of South Dakota.

Began Operation: February 4, 1968.

Represented (legal): Cohn & Marks.

Personnel:

PETER EGART, general manager.

KPSD-TV

Eagle Butte

Ch. 13

Licensee: State Board of Directors for ETV, 414 E. Clark, Vermillion, SD 57069-2390.

Studio: See KUSD-TV, Vermillion & KESD-TV, Brookings.

Telephone: 605-739-3141.

Technical Facilities: Channel No. 13 (210-216 MHz). Authorized power: 316-kw visual, 31.6-kw aural. Antenna: 1700-ft. above av. terrain, 1696-ft. above ground, 4313-ft. above sea level.

Latitude	45°	03'	20''
Longitude	102°	15'	40''

Transmitter: 12-mi. NW of Faith.

Ownership: State of South Dakota.

Began Operation: September 16, 1974.

Personnel: See KUSD-TV, Vermillion.

KQSD-TV

Lowry

Ch. 11

Licensee: State Board of Directors for ETV, 414 E. Clark, Vermillion, SD 57069-2390.

Studio: See KUSD-TV, Vermillion & KESD-TV, Brookings.

Telephone: 605-649-7695.

Technical Facilities: Channel No. 11 (198-204 MHz). Authorized power: 234-kw visual, 28.2-kw aural. Antenna: 1040-ft. above av. terrain, 826-ft. above ground, 3066-ft. above sea level.

Latitude	45°	16'	34''
Longitude	99°	59'	03''

Transmitter: 3-mi. S of Lowry.

Ownership: State of South Dakota.

Began Operation: March 9, 1976.

Personnel: See KUSD-TV, Vermillion.

KZSD-TV

Martin

Ch. 8

Licensee: State Board of Directors for ETV, 414 E. Clark, Vermillion, SD 57069-2390.

Studio: See KUSD-TV, Vermillion & KESD-TV, Brookings.

Telephone: 605-462-6257.

Technical Facilities: Channel No. 8 (180-186 MHz). Authorized power: 269-kw visual, 30.2-kw aural. Antenna: 870-ft. above av. terrain, 653-ft. above ground, 3750-ft. above sea level.

Latitude	43°	25'	55''
Longitude	101°	32'	50''

Transmitter: 3-mi. SW of Longvalley.

Ownership: State of South Dakota.

Began Operation: February 9, 1978.

Personnel: See KUSD-TV, Vermillion.

KTSD-TV

Pierre

Ch. 10

Licensee: State Board of Directors of ETV, 414 E. Clark, Vermillion, SD 57069-2390.

Studio: See KUSD-TV, Vermillion & KESD-TV, Brookings.

Telephone: 605-473-5221.

Technical Facilities: Channel No. 10 (192-198 MHz). Authorized power: 316-kw max. & 269-kw horizontal visual, 37.1-kw max. & 31.6-kw horizontal aural. Antenna: 1600-ft. above av. terrain, 1326-ft. above ground, 3404-ft. above sea level.

Latitude	43°	57'	55''
Longitude	99°	35'	56''

Transmitter: 6-mi. N of Reliance, SD.

FM Affiliate: KTSD-FM, 100-kw, 91.1 MHz (No. 216).

Ownership: State of South Dakota.

Began Operation: August 1, 1970.

Personnel: See KUSD-TV, Vermillion.

KBHE-TV

Rapid City

Ch. 9

Licensee: State Board of Directors for ETV, 414 E. Clark, Vermillion, SD 57069-2390.

Studio: See KUSD-TV, Vermillion & KESD-TV, Brookings.

Telephone: 605-394-2551.

Technical Facilities: Channel No. 9 (186-192 MHz). Authorized power: 39.8-kw visual, 7.2-kw aural. Antenna: 650-ft. above av. terrain, 467-ft. above ground, 4305-ft. above sea level.

Latitude	44°	03'	09''
Longitude	103°	14'	38''

Transmitter: Hwy. 16 & Skyline Dr.

FM Affiliate: KHBE-FM, 9.8-kw, 89.3 MHz (No. 207).

Ownership: State of South Dakota.

Began Operation: September 13, 1967.

Personnel: See KUSD-TV, Vermillion.

KUSD-TV

Vermillion

Ch. 2

Licensee: State Board of Directors for ETV, 414 E. Clark, Vermillion, SD 57069-2390.

Studio: E. D. Lawrence Telecommunications Center, U. of South Dakota Campus, Vermillion, SD 57069.

Telephone: 605-677-5661.

Technical Facilities: Channel No. 2 (54-60 MHz). Authorized power: 100-kw visual, 20-kw aural. Antenna: 760-ft. above av. terrain, 657-ft. above ground, 2167-ft. above sea level.

Latitude	43°	03'	00''
Longitude	97°	47'	12''

Transmitter: 2-mi. S of Beresford, SD.

Satellite Earth Station: Collins, 10-meter; Collins, Scientific-Atlanta receivers.

AM Affiliate: KUSD, 1-kw, 690 kHz.

FM Affiliate: KUSD-FM, 50-kw, 89.7 MHz (No. 209).

Ownership: State of South Dakota.

Began Operation: July 5, 1961.

Represented (legal): Cohn & Marks.

Personnel:

DAVID LEDNARD, executive director.
LARRY MILLER, deputy executive director.
JAMES PRUSHA, director of engineering.
AL KIRTS, director of acquisition & scheduling.
RICHARD MULLER, executive producer.

TENNESSEE

WTCI

Chattanooga

Ch. 45

Licensee: Greater Chattanooga Public Television Corp., 4411 Amnicola Hwy., Chattanooga, TN 37406.

Studio: 4411 Amnicola Highway, Chattanooga, TN 37406.

Telephone: 615-629-0045.

Technical Facilities: Channel No. 45 (656-662 MHz). Authorized power: 741-kw max. & 617-kw horizontal visual, 123-kw max. aural. Antenna: 951-ft. above av. terrain, 296-ft. above ground, 2308-ft. above sea level.

Latitude	35°	12'	26''
Longitude	85°	16'	52''

Transmitter: 12-mi. N of Chattanooga.

Satellite Earth Station: Andrew, 10-meter C-band; Collins, Scientific-Atlanta receivers.

Ownership: Non-profit corp. W. L. Gerdes, chmn.; Rick Veach, vice chmn.; Rickie Pierce, secy.; Dan Johnson, treas.

Began Operation: March 3, 1970.

Represented (legal): Dow, Lohnes & Albertson.

Public/ETV Stations—Tennessee

Represented (engineering): John F. X. Browne & Associates.

Personnel:

WALTER A. ALLEY, general manager.
BRYAN D. FUQUA, acting chief engineer.
SHARON GREEN, program director.
KELLY WILDE, promotion director.
MARTHA UMIKER, business manager.
HOWARD McNEESE, marketing director.

WCTE

Cookeville

Ch. 22

Licensee: Upper Cumberland Broadcast Council, Box 2040, Cookeville, TN 38502-2040.

Studio: Box 2040, Cookeville, TN 38502-2040.

Technical Facilities: Channel No. 22 (518-524 MHz). Authorized power: 661-kw max. & 427-kw horizontal visual, 776-kw horizontal aural. Antenna: 1390-ft. above av. terrain, 802-ft. above ground, 2802-ft. above sea level.

Latitude	36°	10'	26''
Longitude	85°	20'	37''

Holds CP for change to 1314-kw max. visual, 1395-ft. above av. terrain, 776-ft. above ground, 2773-ft. above sea level. BPET-860630KF.

Transmitter: 8.5-mi. E of Cookeville.

Satellite Earth Stations: Collins, 10-meter; Collins receivers.

Ownership: Non-profit corp. John Gentry, chmn.; J. C. Driver, vice chmn.; Oless Walker, secy.; Bill Ray Jr., treas.

Began Operation: August 21, 1978. Transfer to local corp. from Tennessee State Board of Education approved by FCC 1985.

Personnel:

RICHARD CASTLE, general manager.
SUE GIBBONS, traffic manager.
ART VOGT, chief engineer.

WLJT-TV

Lexington

Ch. 11

Licensee: West Tennessee Public TV Council Inc., Clement Hall, Martin, TN 38238.

Studio: U. of Tennessee at Martin campus, Martin, TN 38238.

Telephone: 901-587-7561.

Technical Facilities: Channel No. 11 (198-204 MHz). Authorized power: 316-kw visual, 63.1-kw aural. Antenna: 640-ft. above av. terrain, 499-ft. above ground, 1167-ft. above sea level.

Latitude	35°	42'	12''
Longitude	88°	36'	10''

Transmitter: 13.5-mi. W of Lexington.

Satellite Earth Stations: 3 in operation; Scientific-Atlanta receivers.

Ownership: Non-profit corp. Audrey Roberts, pres.; Alice Houff, secy.; Lee Fry, treas.

Began Operation: February 13, 1968.

Personnel:

JOHN HARRIS, acting general manager & business manager.
HERMAN WILLIAMS, chief engineer.
SHERI COLEMAN, producer/director.
DEBBIE ANDERSON, development.
A. C. FULCHER, production engineer.
KATRINA COBB, program operations & traffic manager.

WKNO-TV

Memphis

Ch. 10

Licensee: Memphis Community Television Foundation, Box 241880, Memphis, TN 38124-1880.

A-1298

Studio: 900 Getwell St., Memphis, TN 38152.

Telephone: 901-458-2521.

Technical Facilities: Channel No. 10 (192-198 MHz). Authorized power: 282-kw visual, 56.2-kw aural. Antenna: 1080-ft. above av. terrain, 1114-ft. above ground, 1449-ft. above sea level.

Latitude	35°	09'	17''
Longitude	89°	49'	20''

Transmitter: 7192 Raleigh-LaGrange Rd.

Satellite Earth Stations: Collins, 10-meter C-band; Harris, 10-meter C-band; Scientific-Atlanta, 10-meter C-band; Collins, Scientific-Atlanta receivers.

FM Affiliate: WKNO-FM, 40-kw, 91.1 MHz (No. 216), 580-ft.

Ownership: Memphis Community Television Foundation. Robert J. Schroeder, chmn.; W. Wayne Godwin, treas.

Began Operation: June 25, 1956.

Represented (legal): Schwartz, Woods & Miller.

Represented (engineering): Kessler & Gehman Associates.

Personnel:

W. WAYNE GODWIN, president & general manager.
PAT LANE, chief engineer.
FRED WILLIS, program director.
DEBI ROBERTSON, promotion director.
SHEILA HJORT, business manager.
CHARLES McLARTY, marketing director.
MILT DAVIS JR., director of broadcasting.
DANIEL CAMPBELL, radio station manager.

WDCN

Nashville

Ch. 8

Licensee: Metropolitan Board of Public Education, Box 120609, Nashville, TN 37212.

Studio: 161 Rains Ave., Nashville, TN 37203.

Telephone: 615-259-9325.

Technical Facilities: Channel No. 8 (180-186 MHz). Authorized power: 295-kw visual, 29.5-kw aural. Antenna: 1280-ft. above av. terrain, 942-ft. above ground, 2049-ft. above sea level.

Latitude	36°	02'	49''
Longitude	86°	49'	49''

Transmitter: 1406 Old Hickory Blvd., Nashville.

Multichannel TV Sound: Stereo only.

Satellite Earth Stations: Andrew, 10-meter C-band; Collins, 10-meter; Collins receivers.

Ownership: Metropolitan Board of Public Education.

Began Operation: September 10, 1962.

Represented (legal): Schwartz, Woods & Miller.

Personnel:

ROBERT L. SHEPHERD, general manager.
CARL C. SHIRLEY, chief engineer.
GAYLORD L. AYERS, program manager.
JOYCE SCHREIBER, promotion director.
CHARLES W. BRUMBELOW, business manager.

WSJK-TV

Sneedville

Ch. 2

Licensee: East Tennessee Public Communications Corp., U. of Tennessee, 209 Communications Bldg., Knoxville, TN 37996-0321.

Studio: 209 Communications Bldg., U. of Tennessee, Knoxville, TN 37996-0321.

Telephone: 615-974-5281.

Technical Facilities: Channel No. 2 (54-60 MHz). Authorized power: 100-kw visual, 20-kw aural. Antenna: 1760-ft. above av. terrain, 499-ft. above ground, 3178-ft. above sea level.

TV & Cable Factbook No. 57

Latitude 36° 22' 52''
Longitude 83° 10' 48''

Transmitter: Approx. 10-mi. S of Sneedville.

Satellite Earth Station: Collins, 10-meter; Collins, SBS receivers.

Ownership: Non-profit corp. Neal Branch, chmn.; Frank W. Defriece, vice chmn.; Honey Alexander, 2nd vice chmn.; E. Almer Curtis Jr., gen. mgr.; Raymond A. Shirley, secy.; Richard Meschendorf, treas.

Began Operation: March 15, 1967. Transfer to present owner approved by FCC August 17, 1983.

Represented (legal): Robert Stone.

Personnel:

AL CURTIS, general manager.
JIM TINDELL, station manager.
MIKE KNIGHT, chief engineer.
HOP EDWARDS, program manager.
ELAINE TOMBER, production manager.
DAVE STYLES, director of development.

TEXAS

KACV-TV

Amarillo

Ch. 2

Grantee: Amarillo Jr. College District, Box 447, Amarillo, TX 79178.

Studio: 2408 S. Jackson, Amarillo, TX 79109.

Telephone: 806-371-5230.

Technical Facilities: Channel No. 2 (54-60 MHz). Authorized power: 100-kw visual, 10-kw aural. Antenna: 1315-ft. above av. terrain, 1270-ft. above ground, 4702-ft. above sea level.

Latitude 35° 20' 33.0''
Longitude 101° 49' 20.5''

Transmitter: 2.2-mi. NNE of U.S. 87 & Givens Ave.

Multichannel TV Sound: Stereo only.

Satellite Earth Station: Andrew, 7.3-meter.

FM Affiliate: KACV-FM, 29.5 kw, 89.9 MHz, 581-ft.

News Service: ABC.

Ownership: Public educational institution, State of Texas. George T. Miller, pres.; W. L. Prather, business v.p.; Joyce Herring, chmn., radio-TV production.

Began Operation: August 29, 1988.

Represented (legal): Roy F. Perkins.

Represented (engineering): William B. Carr & Associates Inc.

Personnel:

ROYCE BODIFORD, general manager.
DONALD FORD, chief engineer.
PAULA SHORT, promotion director.
JACKIE WILSON, marketing director.

KLRU

Austin

Ch. 18

Licensee: Capital of Texas Public Telecommunications Council, Box 7158, Austin, TX 78713.

Studio: Communication Center, University of Texas, Austin, TX 78713.

Telephone: 512-471-4811.

Technical Facilities: Channel No. 18 (494-500 MHz). Authorized power: 1815.5-kw visual, 375.8-kw aural. Antenna: 1100-ft. above av. terrain, 1184-ft. above ground, 2049-ft. above sea level.

Latitude 30° 19' 20''
Longitude 97° 48' 10''

Transmitter: Trail of the Madrones, 5-mi W of Austin.

Satellite Earth Station: Andrew, 10-meter C-band; Collins receivers.

Ownership: Southwest Texas Public Broadcasting Council. Non-profit organization. Bill Arhos, pres.; Kathleen White, v.p., finance & administration; Mary M. Allbright, v.p., development.

Began Operation: May 3, 1979.

Represented (legal): Cohn & Marks.

Personnel:

BILL ARHOS, president & station manager.
KATHY WHITE, vice president, business & finance.
MARY MARGARET ALBRIGHT, vice president, development.
JACK WELLS, chief engineer.
LINDA SCHMID, director of instructional TV.
MARIA RODRIGUEZ, program director.
SANDI MIZIRL, promotion director.

KITU

Beaumont

Ch. 34

Licensee: Community Educational Television, Box 938, Mauriceville, TX 77626

Studio: Rte. 3, Box 938, Orange, TX 77630.

Telephone: 409-745-3434.

Technical Facilities: Channel No. 34 (590-596 MHz). Authorized power: 1175-kw max. visual, 117-kw max. aural. Antenna: 1025-ft. above av. terrain, 1027-ft. above ground, 1047-ft. above sea level.

Latitude 30° 10' 41''
Longitude 93° 54' 26''

Transmitter: 1.15-mi. SW of Hwys. 1130 & 1136, near Vidor.

Satellite Earth Station: C-band; Scientific-Atlanta receivers.

Ownership: Non-profit corp. Paul F. Crouch, pres.-dir.; Norman J. Juggert, secy.-dir. Crouch & Juggert have interest in Trinity Bcstg. Network Inc. See Group Ownership of Television Stations.

Began Operation: June 20, 1986.

Represented (legal): May & Dunne.

Personnel:

RICHARD S. TALLENT, general manager & chief engineer.

KNCT

Belton

Ch. 46

Licensee: Central Texas College, Hwy. 190 West, Killeen, TX 76542.

Studio: Central Texas College, Hwy. 190W, Killeen, TX 76542.

Mailing Address: Box 1800, Killeen, TX 76540-1800.

Telephones: 817-526-1176; 800-792-3348.

Technical Facilities: Channel No. 46 (662-668 MHz). Authorized power: 1480-kw max. visual, 148-kw max. aural. Antenna: 970-ft. above av. terrain, 993-ft. above ground, 1009-ft. above sea level.

Latitude 30° 59' 12''
Longitude 97° 37' 47''

Transmitter: Ranch of A. E. Fant, S shore of Stillhouse Hollow Reservoir.

Satellite Earth Station: Collins, 10-meter; Collins receivers.

Ownership: State institution. Phillip R. Swartz, chancellor; J. A. Roach, pres; W. A. Darosett, v.p.; Linus D. Frederick, secy.; Guinn C. Fergus, treas.; Marvin A. Mickan, William L. Shine & Cleo Bay, trustees.

Began Operation: November 23, 1970.

Public/ETV Stations—Texas

Personnel:

EDWARD B. JASUTA JR., general manager.
NOEL T. SMITH, station manager.
LEE ROY FRANKLIN, chief engineer.
DON JULIAN, program director.
RECE TERRY, promotion director.
HARRY WALTHALL, business manager.
LOIS WHITELY, marketing director.

KAMU-TV

College Station

Ch. 15

Licensee: Texas A & M University, College Station, TX 77843.

Studio: Joe H. Moore Communications Center, A & M University, Houston & Russell Sts.

Telephone: 713-845-5611. TWX: 910-880-4425.

Technical Facilities: Channel No. 15 (476-482 MHz). Authorized power: 23.3-kw max. & 22.9-kw horizontal visual, 2.32-kw max. & 2.29-kw horizontal aural. Antenna: 390-ft. above av. terrain, 377-ft. above ground, 690-ft. above sea level.

Latitude	30°	37'	48''
Longitude	96°	20'	33''

Transmitter: Hensel Park, College Station.

Satellite Earth Stations: 2 in operation; Collins, 10-meter; Collins, Drake, M/A-Com, Rockwell receivers.

Ownership: Texas A & M University.

Began Operation: February 15, 1970.

Personnel:

DR. ROD ZENT, general manager.
RODGER LEWIS, program director.
WAYNE PECENA, chief engineer.

KEDT

Corpus Christi

Ch. 16

Licensee: South Texas Public Broadcasting System, Box 416, Corpus Christi, TX 78403-0416.

Studio: 4455 S. Padre Island Dr., No. 38, Corpus Christi, TX 78411.

Telephone: 512-855-2213.

Technical Facilities: Channel No. 16 (482-488 MHz). Authorized power: 1480-kw max. & 468-kw horizontal visual, 148-kw max. & 46.8-kw horizontal aural. Antenna: 970-ft. above av. terrain, 996-ft. above ground, 1045-ft. above sea level.

Latitude	27°	39'	12''
Longitude	97°	33'	55''

Transmitter: NW corner of Chapman Ranch, 4.8-mi. SE of Petronila.

Satellite Earth Stations: 2 in operation; Andrew, 10-meter C-band; Microdyne, 3.66-meter C-band; Collins receivers.

News Service: AP.

Ownership: Non-profit organization. Robert M. Kendrick, chmn.; Richard S. Durham, vice chmn.; William H. Keys, secy.

Began Operation: October 15, 1972.

Represented (legal): Cohn & Marks.

Personnel:

TERREL L. CASS, president & general manager.
MIKE NEIBAUER, chief engineer.
JEFF FELTS, news director.
ROY HAMMOND, program & production director.
LAURA ELLIOTT, promotion director.
CANDIDO NARANJO, business manager.
SARAH LOMAX, ITV director.
MYRA LOMBARDO, auction/volunteer & marketing manager.

A-1300

KERA-TV

Dallas

Ch. 13

Licensee: North Texas Public Bcstg. Inc., 3000 Harry Hines Blvd., Dallas, TX 75201.

Studio: 3000 Harry Hines Blvd., Dallas, TX 75201.

Telephone: 214-871-1390.

Technical Facilities: Channel No. 13 (210-216 MHz). Authorized power: 316-kw visual, 31.6-kw aural. Antenna: 1540-ft. above av. terrain, 1347-ft. above ground, 2147-ft. above sea level.

Latitude	32°	34'	43''
Longitude	96°	57'	12''

Transmitter: Hwy. 67 S, Cedar Hill, TX.

Multichannel TV Sound: Stereo and separate audio program.

Satellite Earth Stations: Collins, 10-meter; Scientific-Atlanta, 3.2-meter; Collins, Scientific-Atlanta receivers.

FM Affiliate: KERA-FM, 95-kw, 90.1 MHz (No. 211), 1260-ft.

News Service: AP.

Ownership: Non-profit corp. Dr. Richard J. Meyer, pres.; Edward M. Fishman, secy.

Began Operation: September 11, 1960. Present licensee formed after settlement agreement between North Texas Public Bcstg. Inc. & Channel Two Foundation Inc., approved by FCC Dec. 5, 1985.

Represented (legal): Schwartz, Woods & Miller.

Personnel:

DR. RICHARD J. MEYER, president & general manager.
RAY SWENSON, vice president, technical services.
SUSAN HARMON, vice president & FM station manager.
PAT PERINI, vice president, programming.
R. D. TAAFFE, vice president & controller.
CLYDE MILLER, vice president & chief engineer.
WAID BLAIR, production manager.
ROBERTA WEDLAN, vice president, corporate communications & promotion.
DONALD BOSWELL, vice president, marketing & corporate development.
LES WALKER, vice president, finance & administration.
MIKE SEYMOUR, vice president, broadcasting director.
BRANDON BARNES, director, Denton Channel 2.
JEANNE BRODEUR, director, development & capital campaign.
BILL YOUNG, program director.

KDTN

Denton

Ch. 2

Grantee: North Texas Public Bcstg. Inc., 3000 Harry Hines Blvd., Dallas, TX 75201.

Studio: 3000 Harry Hines Blvd., Dallas, TX 75201.

Telephone: 214-871-1390.

Technical Facilities: Channel No. 2 (54-60 MHz). Authorized power: 100-kw visual, 10-kw aural. Antenna: 1509-ft. above av. terrain, 1316-ft. above ground, 2136-ft. above sea level.

Latitude	32°	35'	22''
Longitude	96°	58'	10''

Transmitter: 1366 W. Bettline Rd., Cedar Hill.

Multichannel TV Sound:

Satellite Earth Stations: Scientific-Atlanta, 10-meter C-band; Scientific-Atlanta, 5-meter C-band; Rockwell, Scientific-Atlanta receivers.

Ownership: Non-profit corp. Dr. Richard J. Meyer, pres.; Edward M. Fishman, secy.

Began Operation: September 1, 1988.

Represented (legal): Wiley, Rein & Fielding.

Represented (engineering): Lawrence Behr & Associates Inc.

Personnel: See KERA-TV, Dallas.

KCOS

El Paso

Ch. 13

Licensee: El Paso Public Television Foundation, Box 650, El Paso, TX 79968.

Studio: Room 105, Education Bldg., University of Texas, El Paso Campus.

Mailing Address: Box 650, El Paso, TX 79968.

Telephone: 915-747-6500.

Technical Facilities: Channel No. 13 (210-216 MHz). Authorized power: 229-kw max. & 195-kw horizontal visual, 22.9-kw max. & 19.5-kw horizontal aural. Antenna: 820-ft. above av. terrain, 296-ft. above ground, 4916-ft. above sea level.

Latitude	31°	47'	17''
Longitude	106°	28'	46''

Transmitter: South slope of Franklin Mtn.

Satellite Earth Station: Collins, 10-meter; Rockwell receivers.

Ownership: Non-profit organization. Larry Trejo, chmn.

Began Operation: August 18, 1978.

Represented (legal): Cohn & Marks.

Personnel:

JOHN KASDAN, general manager.
OSCAR MEDINA, director of engineering.
KATHY BURNETT, program manager.
EDITH TREADWELL, promotion director.
FRANK KELLER, director of operations.
LILLIAN LAZOVICK, business manager.
KAYLA MARKS, development director.

KLUJ

Harlingen

Ch. 44

Licensee: Community Educational Television Inc., 855 N. Barham Rd., San Marcos, CA 92069.

Studio: 501 New Hampshire Rd., Harlingen, TX 78550.

Telephone: 512-485-4225.

Technical Facilities: Channel No. 44 (650-656 MHz). Authorized power: 1738-kw max. visual, 174-kw max. aural. Antenna: 971-ft. above av. terrain, 972-ft. above ground, 1017-ft. above sea level.

Latitude	26°	13'	00''
Longitude	97°	46'	48''

Transmitter: 1.5-mi. WSW of intersection of Wilson Tract & Primera Rd., near Primera.

Ownership: Non-profit corp. Paul F. Crouch, pres.-dir.; Norman J. Juggert, secy.-dir. Crouch & Juggert have interest in Trinity Bcstg. Network Inc. See Group Ownership of Television Stations.

Began Operation: June 25, 1984.

Represented (engineering): Smith & Powstenko.

Personnel:

ARNIE CAVAZOS, station manager.
GLEN MEAD, chief engineer.

KMBH

Harlingen

Ch. 60

Licensee: RGV Educational Bcstg. Inc., Box 2147, Harlingen, TX 78551.

Studio: 1701 Tennessee Ave., Harlingen, TX 78550.

Telephone: 512-421-4111.

Technical Facilities: Channel No. 60 (746-752 MHz). Authorized power: 2257.93-kw max. visual, 225.79-kw max. aural. Antenna: 1221-ft. above av. terrain, 1244-ft. above ground, 1774-ft. above sea level.

Latitude	26°	07'	14''
Longitude	97°	49'	18''

Transmitter: Hwy. 506, 2-mi. S of La Feria.

Satellite Earth Stations: Comtech, 5-meter C-band; SatCom, 5-meter C-band; Microdyne, Scientific-Atlanta receivers.

Ownership: RGV Educational Bcstg. Inc. Non-profit corp. Ruben R. Cardenas, chmn.; Randall Feldman, pres.; Dora Lee Rodriguez, secy.; Angela Villareal, treas.

Began Operation: 1983; left air August 1983; returned to air Oct. 1985.

Represented (legal): Ross & Hardies.

Represented (engineering): W. K. Associates.

Personnel:

RANDALL FELDMAN, president & general manager.
EDDIE J. SIMONE, chief engineer & director of operations.
ROSALINDA PRADO, business manager.
ADRIANA MEDRANO, program manager.
FRANCES MORRIS, membership manager.
MARY LEE SMITH, auction manager.

KETH

Houston

Ch. 14

Licensee: Community Educational Television Inc., 10902 S. Wilcrest, Houston, TX 77099.

Studio: 10902 S. Wilcrest, Houston, TX 77099.

Telephone: 713-561-5828.

Technical Facilities: Channel No. 14 (470-476 MHz). Authorized power: 4457-kw max. visual, 445.7-kw max. aural. Antenna: 1437-ft. above av. terrain, 1414-ft. above ground, 1489-ft. above sea level.

Latitude	29°	33'	25''
Longitude	95°	30'	04''

Transmitter: 3101 Senior Road.

Ownership: Non-profit corp. Paul F. Crouch, pres.-dir.; Norman Juggert, secy.-dir. Crouch & Juggert have interest in Trinity Bcstg. Network Inc. See Group Ownership of Television Stations.

Began Operation: July 16, 1987.

Represented (legal): May & Dunne, Chartered.

Personnel:

JIM THOMPSON, general manager.
WILLIAM KRAEMER, chief engineer.
MAUREEN THOMPSON, program director.

KUHT

Houston

Ch. 8

Licensee: University of Houston, 4513 Cullen Blvd., Houston, TX 77004.

Studio: 4513 Cullen Blvd., Houston, TX 77004.

Telephone: 713-749-2304.

Technical Facilities: Channel No. 8 (180-186 MHz). Authorized power: 316-kw visual, 69.52-kw aural. Antenna: 1851-ft. above av. terrain, 1970-ft. above ground, 1916-ft. above sea level.

Latitude	29°	34'	28''
Longitude	95°	29'	37''

Transmitter: 4-mi. SE of Missouri City.

Satellite Earth Station: Andrew, 10-meter; Harris, Scientific-Atlanta receivers.

FM Affiliates: KUHF, 100-kw, 88.7 MHz (No. 204), 1750-ft.

News Services: APRN, NPR.

Ownership: University of Houston. Debbie Hana, chmn., Board of Regents.

Began Operation: May 12, 1953.

Public/ETV Stations—Texas

Represented (legal): Dow, Lohnes & Albertson.

Personnel:

JAMES L. BAUER, general manager.
STEVEN GRAY, executive director, programming.
AL LEVERICK, chief engineer.
JILL PICKETT, promotion director.
BETH POTTER, business manager.
YVONNE MENUET, executive director, marketing.
ANNE CRIDER, director, special events & community outreach.

KTXT-TV

Lubbock

Ch. 5

Licensee: Texas Tech University, Tech Station Box 4359, 17th & Indiana, Lubbock, TX 79409.

Studio: Texas Tech Campus, Lubbock, TX 79409.

Telephone: 806-742-2209.

Technical Facilities: Channel No. 5 (76-82 MHz). Authorized power: 100-kw visual, 25-kw aural. Antenna: 801-ft. above av. terrain, 817-ft. above ground, 4042-ft. above sea level.

Latitude	33°	34'	55''
Longitude	101°	53'	25''

Transmitter: Texas Tech Campus.

Satellite Earth Station: Collins, 10-meter; Apollo, Collins, DX Engineering, Westinghouse receivers.

FM Affiliates: KTXT-FM, 5-kw, 88.1 MHz (No. 201).

Ownership: Texas Tech University. State institution.

Began Operation: October 16, 1962.

Personnel:

JOHN W. HENSON, station manager.
ROBERT FUSCO, chief engineer.
JOHN MURDEN, program director.
PAT CATES, business manager.

KOCV-TV

Odessa

Ch. 36

Licensee: Odessa Junior College District, 201 W. University Blvd., Odessa, TX 79764.

Studio: 201 W. University Blvd., Odessa, TX 79764.

Telephone: 915-335-6336.

Technical Facilities: Channel No. 36 (602-608 MHz). Authorized power: 515-kw max. visual, 51.5-kw max. aural. Antenna: 307-ft. above av. terrain, 317-ft. above ground, 3207-ft. above sea level.

Latitude	31°	51'	59''
Longitude	102°	22'	50''

Transmitter: 201 W. University Blvd., Odessa.

Satellite Earth Station: SatCom, 7-meter C-band.

FM Affiliates: KOCV-FM, 5-kw, 91.3 MHz; 300-ft.

Ownership: Public educational institution.

Began Operation: March 24, 1986.

Represented (legal): Cohn & Marks.

Personnel:

JOHN McCARROLL, general manager.
HARRY TYLER, station manager.
BOB BORUM, director of operations/engineering.
DORIS ROBERTS, program/traffic director.
CATHI HALFORD, membership/volunteer director.

A-1302

KLRN-TV

San Antonio

Ch. 9

Licensee: Alamo Public Telecommunications Council, Box 9, San Antonio, TX 78291.

Studio: 801 S. Bowie St., San Antonio, TX 78205.

Telephone: 512-270-9000.

Technical Facilities: Channel No. 9 (186-192 MHz). Authorized power: 309-kw max. visual, 31.3-kw max. aural. Antenna: 930-ft. above av. terrain, 1051-ft. above ground, 1541-ft. above sea level.

Latitude	29°	19'	33''
Longitude	98°	21'	25''

Transmitter: Calaveras Lake at 9445 S. Foster Rd., San Antonio.

Satellite Earth Station: SatCom, 7-meter; Scientific-Atlanta receivers.

Ownership: Southwest Texas Public Broadcasting Council, non-profit organization. Richard A. Bothe Jr., chmn.; Russell Davis, vice chmn.; Kate Feiner, secy.; Mike Dwyer, treas.; Joanne Winik, pres. & station mgr.

Began Operation: September 10, 1962.

Represented (legal): Cohn & Marks.

Personnel:

JOANNE WINIK, president & general manager.
SHERRI GARZA, vice president, development.
LEWIS MILLER, vice president, engineering.
PATRICIA ALFORD, director of business administration & treas. asst.
LORRAINE OLSSON, director of instructional television.
LIZ KLIMBACK, director of public information.
CHARLES VAUGHN, director of production.
JEANNETTE SIGARD, program manager.

KCTF

Waco

Ch. 34

Grantee: Central Texas College, Hwy. 190 W, Box 1800, Killeen, TX 76540-9990.

Studio: American Educational Complex, Central Texas College Campus, Killeen, TX 76542.

Telephone: 817-526-1176.

Technical Facilities: Channel No. 34 (590-596 MHz). Authorized power: 80-kw max. visual. Antenna: 515-ft. above av. terrain, 447-ft. above ground, 1007-ft. above sea level.

Latitude	31°	30'	31''
Longitude	97°	10'	03''

Holds CP for change to 508-ft. above av. terrain, 440-ft. above ground, 1000-ft. above sea level. BMPCT-880728KR.

Transmitter: Veterans Administration Hospital grounds, Waco.

Ownership: Non-profit educational institution. Phillip R. Swartz, chancellor.

Scheduled to Begin Operation: Winter 1989. Currently operating as K34AB, translator of KNCT, Belton, TX.

Personnel: See KNCT, Belton, TX.

UTAH

KULC

Ogden

Ch. 9

Licensee: Utah State Board of Regents, University of Utah, Salt Lake City, UT 84112.

Studio: 101 Gardner Hall, University of Utah, Salt Lake City, UT 84112.

Telephone: 801-581-7999.

Vermont—Public/ETV Stations

Technical Facilities: Channel No. 9 (186-192 MHz). Authorized power: 166-kw visual, 16.6-kw aural. Antenna: 2931-ft. above av. terrain, 78-ft. above ground, 8529-ft. above sea level.

Latitude	40°	36'	30''
Longitude	112°	09'	34''

Transmitter: Mt. Vision, Oquirrh Mountains, 17-mi. SW of Salt Lake City.

Satellite Earth Station: Collins, 10-meter; Collins, M/A-Com receivers.

Ownership: Public educational institution, State of Utah.

Began Operation: December 1, 1986.

Represented (legal): William Evans.

Represented (engineering): Hammett & Edison Inc.

Personnel:

FRED ESPLIN, general manager.
CLARK W. RHOADS, engineering director & operations manager.
SCOTT CHAFFIN, program director.
MARY DICKSON, promotion director.
MEG WILSON, marketing director.
LARRY SMITH, business manager.

KBYU-TV

Provo

Ch. 11

Licensee: Brigham Young University, Provo, UT 84602.

Studio: Room C-302, Harris Fine Arts Center, Brigham Young University, Provo, UT 84602.

Telephone: 801-378-3551.

Technical Facilities: Channel No. 11 (198-204 MHz). Authorized power: 162-kw visual, 32.4-kw aural. Antenna: 2943-ft. above av. terrain, 89-ft. above ground, 8556-ft. above sea level.

Latitude	40°	36'	28''
Longitude	112°	09'	33''

Transmitter: Mt. Vision, approx. 37-mi. NW of Provo.

Satellite Earth Stations: Andrew, 10-meter C-band; Scientific-Atlanta, 4.7-meter C-band; Andrew, Scientific-Atlanta receivers.

FM Affiliate: KBYU-FM, 32-kw, 88.9 MHz (No. 205), 2912-ft.

News Service: UPI.

Ownership: Private institution.

Began Operation: November 15, 1965.

Represented (legal): Wilkinson, Barker, Knauer & Quinn.

Represented (engineering): Cohen, Dippell & Everist, P.C.

Personnel:

THOMAS A. GRIFFITHS, general manager.
R. BRUCE REED, assistant general manager.
MEL ROGERS, station manager.
BABETTE QAVIDSON, program manager.
LYNN EDWARDS, chief engineer.
BILL SILCOCK, news & public affairs manager.
CATHY JOHNS, public information manager.
JAY SUMSION, production manager.
BOB GILLMAN, operations manager.
BILL CHERRY, development manager.
CATHY TWITTY, office manager.
HDWARD MITCHELL, marketing manager.
DENNIS L. PAXMAN, business manager.

KUED

Salt Lake City

Ch. 7

Licensee: University of Utah, Salt Lake City, UT 84112.

Studio: University of Utah, 101 Gardner Hall, Salt Lake City, UT 84112-1107.

Telephone: 801-581-7777.

1989 Edition

Technical Facilities: Channel No. 7 (174-180 MHz). Authorized power: 155-kw visual, 24.8-kw aural. Antenna: 3000-ft. above av. terrain, 204-ft. above ground, 8635-ft. above sea level.

Latitude	40°	36'	29''
Longitude	112°	09'	36''

Transmitter: Mt. Vision, Oquirrh Mountains, 17-mi. SSW of Salt Lake City.

Multichannel TV Sound: Stereo and separate audio program.

Satellite Earth Station: Collins, 10-meter; Collins, M/A-Com receivers.

FM Affiliate: KUER, 38-kw, 90.1 MHz (No. 211), 2929-ft.

News Service: NPR.

Ownership: University of Utah.

Began Operation: January 20, 1958.

Represented (legal): Dow, Lohnes & Albertson.

Personnel:

FRED C. ESPLIN, general manager.
LARRY S. SMITH, business manager.
SCOTT CHAFFIN, program manager.
DOUGLAS SCHREMS, production manager.
CLARK RHOADS, director of engineering/operations.
MARGARET WILSON, development director.
MARY DICKSON, promotion director.

VERMONT

WETK

Burlington

Ch. 33

Licensee: U. of Vermont & State Agricultural College, Educational TV, Burlington, VT 05401.

Studio: 88 Ethan Allen Ave., Winooski, VT 05404.

Telephone: 802-655-4800.

Technical Facilities: Channel No. 33 (584-590 MHz). Authorized power: 1000-kw visual, 200-kw aural. Antenna: 2674-ft. above av. terrain, 98-ft. above ground, 4066-ft. above sea level.

Latitude	44°	31'	32''
Longitude	72°	48'	54''

Transmitter: Summit of Mt. Mansfield.

Satellite Earth Station: Collins, 10-meter; Collins receivers.

Ownership: U. of Vermont & State Agricultural College.

Began Operation: October 16, 1967.

Represented (legal): Covington & Burling.

Personnel:

HOPE S. GREEN, general manager.
MARGERIE H. SWIM, assistant general manager & director of programming.
WAYNE S. ROSBERG, chief engineer.
ANN CURRAN, director of marketing & communications.
JOHN KING, business manager.
LEE ANN LEE, development director.

WVER

Rutland

Ch. 28

Licensee: U. of Vermont & State Agricultural College.

Studio: See WETK, Burlington.

Technical Facilities: Channel No. 28 (554-560 MHz). Authorized power: 247-kw max. visual, 22.2-kw max. aural. Antenna: 1402-ft. above av. terrain, 274-ft. above ground, 2250-ft. above sea level.

Public/ETV Stations—Vermont

Latitude	43°	39'	32''
Longitude	73°	06'	25''

Transmitter: Summit of Grandpa's Knob.

Ownership: U. of Vermont & State Agricultural College.

Began Operation: March 18, 1968.

Personnel: See WETK, Burlington.

WVTB

St. Johnsbury

Ch. 20

Licensee: U. of Vermont & State Agricultural College.

Studio: See WETK, Burlington.

Technical Facilities: Channel No. 20 (506-512 MHz). Authorized power: 42.7-kw visual, 7.76-kw aural. Antenna: 1940-ft. above av. terrain, 131-ft. above ground, 3386-ft. above sea level.

Latitude	44°	34'	16''
Longitude	71°	53'	39''

Transmitter: Summit of Burke Mountain.

Ownership: U. of Vermont & State Agricultural College.

Began Operation: February 26, 1968.

Personnel: See WETK, Burlington.

WVTA

Windsor

Ch. 41

Licensee: U. of Vermont & State Agricultural College.

Studio: See WETK, Burlington.

Technical Facilities: Channel No. 41 (632-638 MHz). Authorized power: 589-kw visual, 112-kw aural. Antenna: 2260-ft. above av. terrain, 426-ft. above ground, 3291-ft. above sea level.

Latitude	43°	26'	17''
Longitude	72°	27'	08''

Requests CP for change to 1053-kw max. visual, 2245-ft. above av. terrain, 394-ft. above ground, 3254-ft. above sea level, lat. 43° 26' 15'', long. 72° 27' 09''. BPET-880120KN.

Transmitter: South Peak, Mt. Ascutney.

Ownership: U. of Vermont & State Agricultural College.

Began Operation: March 18, 1968.

Personnel: See WETK, Burlington.

VIRGINIA

WNVC

Fairfax

Ch. 56

Grantee: Central Virginia ETV Corp., 23 Sesame St., Richmond, VA 23235.

Studio: 8101A Lee Hwy., Falls Church, VA 22042.

Telephone: 703-698-9682.

Technical Facilities: Channel No. 56 (722-728 MHz). Authorized power: 1230-kw max. & 741-kw horizontal visual, 126-kw max. & 74.1-kw horizontal aural. Antenna: 732-ft. above av. terrain, 689-ft. above ground, 1049-ft. above sea level.

Latitude	38°	52'	28''
Longitude	77°	13'	24''

Transmitter: Intersection of U.S. 29-211 & I-495, near Merrifield.

A-1304

Ownership: See WCVE-TV, Richmond.

Began Operation: June 1, 1983.

Represented (legal): Fisher, Wayland, Cooper & Leader.

Represented (engineering): Edward F. Lorentz & Associates.

Personnel:

DAN WARD, vice president & general manager.
DAVE GALLAGHER, operations manager.
WILLARD SHEARS, director of engineering.
BRUCE MILLER, news director.
CICERO CADELL, program director.
MIKE BAKER, development director.
THELMA S. SY, business manager.
SANDEE RADTKE, marketing director.

WNVV

Goldvein

Ch. 53

Licensee: Central Virginia ETV Corp., 8101A Lee Hwy., Falls Church, VA 22042.

Studio: 8101A Lee Hwy., Falls Church, VA 22042.

Telephone: 703-698-9682.

Technical Facilities: Channel No. 53 (704-710 MHz). Authorized power: 2220-kw max. & 1440-kw horizontal visual, 333-kw max. & 214-kw horizontal aural. Antenna: 748-ft. above av. terrain, 653-ft. above ground, 1049-ft. above sea level.

Latitude	38°	37'	42''
Longitude	77°	26'	20''

Transmitter: 15100 Joplin Rd., Independent Hill, Prince William County.

Satellite Earth Station: Collins, 10-meter; Collins receivers.

Ownership: See WCVE-TV, Richmond.

Began Operation: March 1, 1972.

Represented (legal): Hunton & Williams.

Personnel:

DARRELL ROWLETT, station manager.
WILLARD SHEARS, director of engineering.
DAVID HURD, chief engineer.
MARY SOOH, utilization supervisor.
CICERO CADELL, director of programming.
MIKE BAKER, development director.

WHRO-TV

Hampton-Norfolk

Ch. 15

Licensee: Hampton Roads Educational Telecommunications Assn. Inc., 5200 Hampton Blvd., Norfolk, VA 23508.

Studio: 5200 Hampton Blvd., Norfolk, VA 23508.

Telephone: 804-489-9476.

Technical Facilities: Channel No. 15 (476-482 MHz). Authorized power: 2748-kw max. visual, 274.8-kw max. aural. Antenna: 968-ft. above av. terrain, 1003-ft. above ground, 989-ft. above sea level.

Latitude	36°	48'	32''
Longitude	76°	30'	13''

Transmitter: Hwy. 337, 1-mi. S. of Driver, VA.

Multichannel TV Sound: Stereo and separate audio program.

Satellite Earth Stations: 3 in operation; Collins, 10-meter; DX Antenna, Rockwell, Scientific-Atlanta receivers.

FM Affiliate: WHRO-FM, 50-kw, 89.5 MHz (No. 208), 680-ft.

News Service: AP.

Ownership: Hampton Roads Educational Telecommunications Assn. Inc.

TV & Cable Factbook No. 57

Began Operation: October 2, 1961.

Represented (legal): Cohn & Marks.

Represented (engineering): Moffet, Larson & Johnson Inc.

Personnel:

JOHN R. MORISON, president & general manager.
KENNETH B. KRALL, senior vice president & chief financial officer.
LAWRENCE E. CRUM, vice president, educational telecommunications.
PATRICK ARNOUX, director of TV programming & operations.
JACK BECK, director of engineering.
VIANNE B. WEBB, director of cultural programming & WHRO-FM station manager.
MITA VAIL, director of development.
BRUCE BEALE, director of television production.
KEITH MASSIE, chief engineer.

WMSY-TV

Marion

Ch. 52

Licensee: Blue Ridge Public Television Inc., Box 13246, Roanoke, VA 24032.

Studio: See WBRA-TV, Roanoke.

Telephone: 703-344-0991.

Technical Facilities: Channel No. 52 (698-704 MHz). Authorized power: 741-kw max. & 372-kw horizontal visual, 56.2-kw horizontal aural. Antenna: 1460-ft. above av. terrain, 350-ft. above ground, 3910-ft. above sea level.

Latitude	36°	54'	01''
Longitude	81°	32'	35''

Transmitter: Walker Mtn., W of B. F. Buchanan Hwy., 4-mi. N of Marion.

Ownership: Blue Ridge Public Television Inc. Samuel P. McNeil, pres.; E. P. Rexrode Jr., sr. v.p.; C. A. Martin, v.p.

Began Operation: August 1, 1981.

Represented (legal): Cohn & Marks.

Represented (engineering): A. D. Ring & Associates.

Personnel: See WBRA-TV, Roanoke.

WSBN-TV

Norton

Ch. 47

Licensee: Blue Ridge Public Television Inc., Box 13246, Roanoke, VA 24032.

Studio: See WBRA-TV, Roanoke.

Telephone: 703-344-0991.

Technical Facilities: Channel No. 47 (668-674 MHz). Authorized power: 629.17-kw max. & 245-kw horizontal visual, 94.38-kw max. & 37.1-kw horizontal aural. Antenna: 1940-ft. above av. terrain, 240-ft. above ground, 4400-ft. above sea level.

Latitude	36°	53'	52''
Longitude	82°	37'	22''

Transmitter: High Knob, Norton.

Ownership: Blue Ridge Public Television Inc. Samuel P. McNeil, pres.; E. P. Rexrode Jr., sr. v.p.; C. A. Martin, v.p.

Began Operation: March 30, 1971.

Represented (legal): Cohn & Marks.

Personnel: See WBRA-TV, Roanoke.

WCVE-TV

Richmond

Ch. 23

Licensee: Central Virginia Educational TV Corp., 23 Sesame St., Richmond, VA 23235.

1989 Edition

Studio: 23 Sesame St., Richmond, VA 23235.

Telephone: 804-320-1301.

Technical Facilities: Channel No. 23 (524-530 MHz). Authorized power: 2290-kw max. & 1350-kw horizontal visual, 204-kw horizontal aural. Antenna: 1080-ft. above av. terrain, 999-ft. above ground, 1346-ft. above sea level.

Latitude	37°	30'	46''
Longitude	77°	36'	06''

Transmitter: 0.41-mi. S of Robious Rd. & 0.85-mi. SE of Robious, VA.

Multichannel TV Sound: Stereo only.

Satellite Earth Stations: Transmit/receive Encom, 9.5-meter C-band; Collins, 10-meter C-band; Hughes, 3-meter C-band; Rockwell receivers.

Ownership: Central Virginia Educational TV Corp.

Began Operation: September 10, 1964.

Represented (legal): Fisher, Wayland, Cooper & Leader.

Represented (engineering): Cohen, Dippell & Everist, P.C.

Personnel:

B. W. SPILLER, president & general manager.
RICHARD HALL, vice president, broadcasting.
JOHN A. PRATHER, vice president, engineering.
CALVIN NUNNALLY, director of instructional TV.
GEORGE McGUIGAN, chief engineer.
DONNA SANFORD, public program director.

WCVW

Richmond

Ch. 57

Licensee: Central Virginia ETV Corp.

Studio: 23 Sesame St., Richmond, VA 23235.

Telephone: 804-320-1301.

Technical Facilities: Channel No. 57 (728-734 MHz). Authorized power: 1020-kw max. & 457-kw horizontal visual, 91.2-kw horizontal aural. Antenna: 880-ft. above av. terrain, 999-ft. above ground, 1356-ft. above sea level.

Latitude	37°	30'	46''
Longitude	77°	36'	06''

Transmitter: Approx. 100-ft. E of 23 Sesame St., Richmond.

Began Operation: December 24, 1966.

Personnel: See WCVE-TV, Richmond.

WBRA-TV

Roanoke

Ch. 15

Licensee: Blue Ridge Public Television Inc., Box 13246, Roanoke, VA 24032.

Studio: 1215 McNeil Dr. SW, Roanoke, VA 24015.

Telephone: 703-344-0991.

Technical Facilities: Channel No. 15 (476-482 MHz). Authorized power: 631-kw max. & 283-kw horizontal visual, 92-kw max. & 42.4-kw horizontal aural. Antenna: 2050-ft. above av. terrain, 265-ft. above ground, 4005-ft. above sea level.

Latitude	37°	11'	56''
Longitude	80°	09'	02''

Transmitter: Poor Mtn.

Satellite Earth Stations: Andrew, 10-meter C-band; Harris, 3.5-meter C-band; Scientific-Atlanta, 3-meter C-band; Collins, DX Engineering, Scientific-Atlanta receivers.

Ownership: Blue Ridge Public Television Inc. Samuel P. McNeil, pres.; E. P. Rexrode Jr., sr. v.p.; C. A. Martin, v.p.

Began Operation: August 1, 1967.

Public/ETV Stations—Virginia

Represented (legal): Cohn & Marks.

Represented (engineering): A. D. Ring & Associates, P.C.

Personnel:

E. P. REXRODE, JR., senior vice president.
LARRY A. DYER, executive vice president & general manager.
RONALD B. SMITH, chief engineer.
JON BOETTCHER, program director.
SARA BEMILLER, promotion director.
GYNN FINTON, traffic continuity.
BARBARA LANDON, development director.
DAVID URANO, production manager.

WPPT

Staunton

Ch. 51

Licensee: Shenandoah Valley Educational TV, 298 Port Republic Rd., Harrisonburg, VA 22801.

Studio: 298 Port Republic Rd., Harrisonburg, VA 22801.

Telephone: 703-434-5391.

Technical Facilities: Channel No. 51 (692-698 MHz). Authorized power: 525-kw max. & 89.1-kw horizontal visual, 67.6-kw max. & 13.5-kw horizontal aural. Antenna: 2230-ft. above av. terrain, 46-ft. above ground, 4382-ft. above sea level.

Latitude	38°	09'	54''
Longitude	79°	18'	51''

Transmitter: Elliott Knob.

Satellite Earth Stations: Comtech, 3.8-meter C-band; Scientific-Atlanta, 10-meter C-band; Collins, DX Engineering receivers.

Ownership: State chartered non-profit corp. Dr. Ronald E. Carrier, chmn.; Dr. O. L. Boyd, vice chmn.; Arthur E. Albrecht, pres.; Francis Bell, secy.; William Pond, treas.

Began Operation: August 29, 1968.

Represented (legal): Covington & Burling.

Represented (engineering): A. D. Ring & Associates, P.C.

Personnel:

DR. RONALD E. CARRIER, chairman.
ARTHUR E. ALBRECHT, president.
SIDNEY A. SMITH, director of instructional programming.
DAVID BURGESS, director of engineering.
WANDA Z. SWECKER, director of programming.
JEFFREY SCHLEIFER, director of development.
SANDY MYERS, promotion director.

WASHINGTON

KCKA

Centralia

Ch. 15

Licensee: Tacoma School District No. 10, 1101 S. Yakima Ave., Tacoma, WA 98405.

Studio: See KTPS, Tacoma, WA.

Technical Facilities: Channel No. 15 (476-482 MHz). Authorized power: 537-kw visual, 64.6-kw aural. Antenna: 1140-ft. above av. terrain, 234-ft. above ground, 1681-ft. above sea level.

Latitude	46°	33'	16''
Longitude	123°	03'	26''

Transmitter: Crego Hill, 12-mi. SW of Centralia.

Ownership: Tacoma School District No. 10.

Began Operation: October 2, 1982.

Represented (legal): Wiley, Rein & Fielding.

Represented (engineering): Kenneth Williams Jr.

Personnel: See KTPS, Tacoma, WA.

A-1306

KWSU-TV

Pullman

Ch. 10

Licensee: Washington State University, Pullman, WA 99164-2530.

Studio: Edward R. Murrow Communications Center, Pullman.

Telephone: 509-335-6588.

Technical Facilities: Channel No. 10 (192-198 MHz). Authorized power: 117-kw visual, 11.7-kw aural. Antenna: 1350-ft. above av. terrain, 300-ft. above ground, 3900-ft. above sea level.

Latitude	46°	51'	43''
Longitude	117°	10'	26''

Transmitter: Kamiak Butte, 4-mi. SW of Palouse, 9-mi. N of Pullman.

Satellite Earth Stations: 2 in operation; Collins, 10-meter; Collins receivers.

AM Affiliate: KWSU, 5-kw, 1250 kHz.

Ownership: Public educational institution. Kate B. Webster, pres., Washington State Board of Regents.

Began Operation: September 24, 1962.

Represented (legal): Cohn & Marks.

Personnel:

DENNIS HAARSAGER, general manager.
BARBARA HANFORD, public information manager.
JOHN HEDRICK, traffic manager.
KEN JULIAN, chief engineer.
RICHARD MASSEY, art director.
WARREN WRIGHT, program manager.

KTNW

Richland

Ch. 31

Licensee: Washington State University, Edward R. Murrow Communications Center, Pullman, WA 99164-2530.

Studio: Box 3100, Tri-Cities, WA 99302.

Telephone: 509-335-6588.

Technical Facilities: Channel No. 31 (572-578 MHz). Authorized power: 57.19-kw max. & 21.19-kw horizontal visual, 5.72-kw max. & 2.12-kw horizontal aural. Antenna: 1192-ft. above av. terrain, 45-ft. above ground, 2227-ft. above sea level.

Latitude	46°	06'	23''
Longitude	119°	07'	50''

Transmitter: Jump Off Joe Butte, near Kennewick.

News Service: CNN Headline News.

Ownership: Washington State University.

Began Operation: October 18, 1987.

Represented (legal): Cohn & Marks.

Personnel: See KWSU-TV, Pullman.

KCTS-TV

Seattle

Ch. 9

Licensee: KCTS Association, 401 Mercer St., Seattle, WA 98109.

Studio: 401 Mercer St., Seattle, WA 98109.

Telephone: 206-728-6463.

Technical Facilities: Channel No. 9 (186-192 MHz). Authorized power: 316-kw visual, 51-kw aural. Antenna: 827-ft. above av. terrain, 545-ft. above ground, 1000-ft. above sea level.

TV & Cable Factbook No. 57

Latitude	47°	36'	57''
Longitude	122°	18'	27''

Transmitter: 1611 18th Ave.

Satellite Earth Stations: Andrew, 10-meter C-band; Microdyne, 4.5-meter C-band; Collins, Scientific-Atlanta receivers.

FM Affiliate: KUOW, 86-kw, 94.9 MHz (No. 235), 730-ft.

Ownership: Non-profit corp. E. Kenneth Solid, chmn. Jane Carlson Williams, vice chmn.; Burnill F. Clark, pres.; James Collier, secy.; Michael J. Cole, treas.

Began Operation: December 7, 1954.

Represented (legal): Dow, Lohnes & Albertson.

Represented (engineering): John F. X. Browne & Associates Inc.

Personnel:

BURNILL CLARK, president, chief executive officer.
 TOM HOWE, senior vice president, station manager.
 WALTER PARSONS, senior vice president, finance & administration.
 ERNEST E. NEUMANN, vice president, technical services.
 DOROTHY PATON, vice president, marketing & development.
 BARRY MITZMAN, executive producer, current affairs.
 AVON KILLIAM, director of broadcasting.
 SHARON BABCOCK, manager, educational services.
 MICHELLE BARRY, promotion director.
 CLIFF HILLHOUSE, chief engineer.

KSPS-TV

Spokane

Ch. 7

Licensee: Spokane School District No. 81, North 200 Bernard St., Spokane, WA 99201.

Studio: South 3911 Regal St., Spokane, WA 99203.

Telephone: 509-353-5777.

Technical Facilities: Channel No. 7 (174-180 MHz). Authorized power: 316-kw visual, 63.2-kw aural. Antenna: 1830-ft. above av. terrain, 595-ft. above ground, 4225-ft. above sea level.

Latitude	47°	34'	34''
Longitude	117°	17'	58''

Transmitter: South end of Krell Hill.

Satellite Earth Station: Collins, 10-meter; Collins, Scientific-Atlanta receivers.

Ownership: Public school district governed by 5 elected directors.

Began Operation: April 24, 1967.

Represented (legal): Wheeler & Wheeler.

Personnel:

CLAUDE L. KISTLER, general manager.
 WILLIAM R. STANLEY, program manager.
 GARY BAKER, chief engineer.

KTPS

Tacoma

Ch. 28

Licensee: Tacoma School District No. 10, 8th & Tacoma Ave., Box 1357, Central Administration Bldg., Tacoma, WA 98402.

Studio: 1101 S. Yakima Ave., Tacoma, WA 98405.

Telephone: 206-596-1528.

Technical Facilities: Channel No. 28 (554-560 MHz). Authorized power: 679-kw visual, 113.18-kw aural. Antenna: 760-ft. above av. terrain, 504-ft. above ground, 900-ft. above sea level.

Latitude	47°	16'	41''
Longitude	122°	30'	42''

Transmitter: 5544 N. 35th St., Tacoma.

Satellite Earth Station: Collins, 10-meter; Collins receivers.

1989 Edition

FM Affiliate: KTPS, 7.93-kw, 91.7 MHz (No. 219), 553-ft.

Ownership: Tacoma School District No. 10.

Began Operation: September 25, 1961 on Ch. 62. Switched to Ch. 28 September, 1982.

Represented (legal): Wiley, Rein & Fielding.

Represented (engineering): Kenneth Williams Jr.

Personnel:

RON LIVELY, station manager.
 MICHAEL SCOTT, chief engineer.
 DEBBIE EMOND, supervisor programming & finances.

KYVE-TV

Yakima

Ch. 47

Licensee: Central Washington Assn. for Public Telecommunications.

Studio: 1105 S. 15th Ave., Yakima, WA 98902-5399.

Telephone: 509-452-4700.

Technical Facilities: Channel No. 47 (668-674 MHz). Authorized power: 550-kw visual, 55-kw aural. Antenna: 920-ft. above av. terrain, 137-ft. above ground, 2109-ft. above sea level.

Latitude	46°	31'	58''
Longitude	120°	30'	33''

Transmitter: Ahtanum Ridge Rd., 2-mi. SW of Union Gap.

Satellite Earth Station: Collins, 10-meter; Collins receivers.

Ownership: Central Washington Assn. for Public Telecommunications, a private non-profit corp.

Began Operation: November 1, 1962.

Personnel:

DON HEINEN, general manager.
 DIANNE ULRICH, operations/traffic.
 ROD VENABLE, chief engineer.
 LYNN TOBIN, production manager.
 MARILYN HUDSON, program director.
 ANNE NAPIER CAFFERY, development director.
 DAVID FULTON, assistant chief engineer.

WEST VIRGINIA

WSWP-TV

Grandview

Ch. 9

Licensee: West Virginia Educational Bcstg. Authority, 600 Capitol St., Charleston, WV 25301.

Studio: Airport Rd., Box AH, Beckley, WV 25802-2831.

Telephone: 304-255-1501.

Technical Facilities: Channel No. 9 (186-192 MHz). Authorized power: 316-kw visual, 63.2-kw aural. Antenna: 1000-ft. above av. terrain, 488-ft. above ground, 3448-ft. above sea level.

Latitude	37°	53'	46''
Longitude	80°	59'	21''

Transmitter: On Mann Mtn., approx. 1.1-mi. W of Layland.

Satellite Earth Stations: Andrew, 10-meter C-band; Microdyne, 5-meter C-band; Collins, Microdyne receivers.

Ownership: West Virginia Educational Broadcasting Authority.

Began Operation: November 1, 1970.

Represented (legal): Blair, Joyce & Silva.

Represented (engineering): Moffet, Johnson & Johnson, P.C.

Public/ETV Stations—West Virginia

Personnel:

DONN ROGOSIN, general manager.
H. LEON DRYE, chief engineer.
RITA RAY, program director.
MATT STANLEY, community relations director.
ROVENA WARD, controller.

WPBY-TV

Huntington

Ch. 33

Licensee: West Virginia Educational Bcstg. Authority, 600 Capitol St., Charleston, WV 25301.

Studios: Third Ave., Huntington, WV 25701; 301 Blackwood Ave., Nitro, WV 25143.

Telephones: 304-696-6630; 304-722-2993.

Technical Facilities: Channel No. 33 (584-590 MHz). Authorized power: 1037-kw max. & 398-kw horizontal visual, 103.7-kw max. & 39.8-kw horizontal aural. Antenna: 1280-ft. above av. terrain, 1071-ft. above ground, 2049-ft. above sea level.

Latitude	38°	29'	42"
Longitude	82°	12'	03"

Transmitter: Barker Ridge, near Milton, WV.

Satellite Earth Station: Collins, 10-meter; Collins receivers.

Ownership: West Virginia Educational Bcstg. Authority, Edward Esposito, chmn.

Began Operation: July 14, 1969.

Represented (legal): Blair, Joyce & Silva.

Represented (engineering): Moffet, Larson & Johnson Inc.

Personnel:

DALE RHODES, general manager.
THOMAS HOLLERON, chief engineer.
JAMES HULTIN, senior producer.
JO ELLEN STEPHENS, development director.
SALLY CARICO, public information director.
SUE WELTY, marketing director.
WILLIAM RUSSELL, school services director.
N. JEAN BIAS, business manager.
CAROL J. BRODRICK, program manager.
WILLIAM KELLEY, Nitro studio manager.

WNPB-TV

Morgantown

Ch. 24

Licensee: West Virginia Educational Bcstg. Authority.

Studio: 191 Scott Ave., Box TV-24, Morgantown, WV 26507.

Telephone: 304-293-6511.

Technical Facilities: Channel No. 24 (530-536 MHz). Authorized power: 2750-kw & 1875-kw horizontal visual, 550.8-kw & 375-kw horizontal aural. Antenna: 1500-ft. above av. terrain, 518-ft. above ground, 3114-ft. above sea level.

Latitude	39°	41'	45"
Longitude	79°	45'	45"

Requests CP for change to 3475-kw max. visual, 1491-ft. above av. terrain, 475-ft. above ground, 3071-ft. above sea level. BMPCT-880115KE.

Transmitter: Adjacent to Sand Springs Lookout Tower.

Satellite Earth Station: Collins, 10-meter; Collins receivers.

Ownership: West Virginia Educational Bcstg. Authority.

Began Operation: February 23, 1969.

Represented (legal): Blair, Joyce & Silva.

Represented (engineering): Moffet, Larson & Johnson Inc.

Personnel:

PHILIP WILLIS, general manager.
ALBERT H. PRICHARD, director of programming & production.
JUDITH A. PARKER, director of instructional services.

A-1308

CAROLYN F. LEWIS, director of public information & graphic design.
MICHAEL A. GALIK, director of engineering.
CAROLYN M. McDANIEL, director of financial management & personnel.
SARAH L. KIRK, administrative assistant.
CHARLOTTE J. BOLYARD, traffic manager.
JAMES THOMPSON, engineering maintenance manager.
DAVID McCOLLUM, production manager.

WISCONSIN

WPNE

Green Bay

Ch. 38

Licensee: Educational Communications Board, 3319 W. Beltline Hwy., Madison, WI 53713-4296.

Studio: Instructional Services Bldg., Green Bay, WI 54302.

Telephones: 414-465-2538; 608-273-5500. Fax: 608-273-5411.

Technical Facilities: Channel No. 38 (614-620 MHz). Authorized power: 1078-kw max. & 912-kw horizontal visual, 45.6-kw aural. Antenna: 1100-ft. above av. terrain, 1140-ft. above ground, 2044-ft. above sea level.

Latitude	44°	24'	35"
Longitude	88°	00'	05"

Transmitter: Scray's Hill, 3.8-mi. SE of DePere.

Satellite Earth Station: Andrew, 11-meter C-band; Collins receivers.

News Services: AP, UPI.

Ownership: State of Wisconsin.

Began Operation: September 11, 1972.

Represented (legal): Dow, Lohnes & Albertson.

Represented (engineering): Evans Associates.

Personnel:

PAUL M. NORTON, executive director & general manager.
LARRY DICKERSON, deputy director.
RICHARD LAWSON, associate director of television.
BYRON KNIGHT, program/operations director.
LARRY LONG, network representative, WPNE-TV.
JAMES KISSINGER, network representative, WHWC-TV.
NANCY BAUER, instructional programming director.
WILLIAM WOODS, director of engineering.
WILLIAM ESTES, public information director.
TED TOBIE, director, administrative services.

WHLA-TV

La Crosse

Ch. 31

Licensee: Educational Communications Board, 3319 W. Beltline Hwy., Madison, WI 53713-4296.

Studio: See WPNE, Green Bay.

Telephone: 608-273-5500. Fax: 608-273-5411.

Technical Facilities: Channel No. 31 (572-578 MHz). Authorized power: 1200-kw max. & 955-kw horizontal visual, 60-kw aural. Antenna: 1143-ft. above av. terrain, 831-ft. above ground, 2045-ft. above sea level.

Latitude	43°	48'	17"
Longitude	91°	22'	06"

Transmitter: County Hwy. 25 & Tschumper Ridge Rd., La Crescent, MN.

Ownership: State of Wisconsin.

Began Operation: December 3, 1973.

Represented (engineering): Evans Associates.

Personnel: See WPNE, Green Bay.

TV & Cable Factbook No. 57

WHA-TV

Madison

Ch. 21

Licensee: Board of Regents of University of Wisconsin System, Vilas Communications Hall, Madison, WI 53706.

Studio: 821 University Ave., Madison, WI 53706.

Telephone: 608-263-2121. **TWX:** 910-286-2764.

Technical Facilities: Channel No. 21 (512-518 MHz). Authorized power: 759-kw max. & 339-kw horizontal visual, 150-kw max. & 67.6-kw horizontal aural. Antenna: 1250-ft. above av. terrain, 1200-ft. above ground, 2245-ft. above sea level.

Latitude	43°	03'	18''
Longitude	89°	28'	42''

Holds CP for change to 1025.87-kw max. visual, 102.5-kw max. aural, 1529-ft. above av. terrain, 1418-ft. above ground, 2513-ft. above sea level; lat. 43° 3' 20'', long. 89° 32' 07''; transmitter to 6963 Mineral Point Rd., Verona. BPET-850215LQ.

Transmitter: 5702 Tokay Blvd., Madison.

Satellite Earth Station: Collins, 10-meter; Collins receivers.

AM Affiliate: WHA, 5-kw, 970 kHz.

News Services: AP, UPI.

Ownership: Board of Regents of University of Wisconsin.

Began Operation: May 3, 1954.

Represented (legal): Cohn & Marks.

Represented (engineering): Jansky & Bailey.

Personnel:

LUKE LAMB, general manager & director of telecommunications.
 RICHARD LAWSON, director of television & WHA-TV station manager.
 JEFF CLARKE, assistant station manager.
 KEN DIXON, chief engineer.
 DAVID IVERSON, news director.
 BYRON KNIGHT, program director.
 MICHAEL BRIDGEMAN, promotion director.
 OWEN HOITOMT, business manager.

WHWC-TV

Menomonie

Ch. 28

Licensee: Educational Communications Board, 3319 W. Beltline Hwy., Madison, WI 53713.

Studio: See WPNE, Green Bay.

Administrative office: Room 205, Communications Center, Menomonie, WI 54751.

Telephone: 715-232-2628.

Technical Facilities: Channel No. 28 (554-560 MHz). Authorized power: 1094-kw max. & 871-kw horizontal visual, 54.5-kw aural. Antenna: 1150-ft. above av. terrain, 1196-ft. above ground, 2176-ft. above sea level.

Latitude	45°	02'	47''
Longitude	91°	51'	42''

Transmitter: 2.3-mi. NE of Wheeler.

News Services: AP, UPI.

Ownership: Educational Communications Board.

Began Operation: November 16, 1973.

Represented (legal): Dow, Lohnes & Albertson.

Personnel:

JIM KISSINGER, regional representative.
 SYL THOMAS, regional secretary.
 BILL WIESE, public information officer.

1989 Edition

WMVS

Milwaukee

Ch. 10

Licensee: Milwaukee Area District Board of Vocational, Technical & Adult Education, 1015 N. Sixth St., Milwaukee, WI 53203.

Studio: 700 W. State, Milwaukee, WI 53203.

Telephone: 414-271-1036.

Technical Facilities: Channel No. 10 (192-198 MHz). Authorized power: 309-kw visual, 30.9-kw aural. Antenna: 1010-ft. above av. terrain, 1101-ft. above ground, 1732-ft. above sea level.

Latitude	43°	05'	48''
Longitude	87°	54'	19''

Transmitter: 0.5-mi. N of E. Capitol Dr. on N. Humboldt Ave. Extended.

Multichannel TV Sound: Stereo and separate audio program.

Satellite Earth Station: Collins, 10-meter; Collins, Rockwell, Scientific-Atlanta receivers.

Ownership: Milwaukee Area District Board of Vocational, Technical & Adult Education. Linda Stewart, chmn.; Leonard Keller, vice chmn.; Norman Gill, secy.; Marlene Johnson, treas.

Began Operation: October 28, 1957.

Represented (legal): Dow, Lohnes & Albertson.

Personnel:

THOMAS AXTELL, general manager.
 TOM DVORAK, program scheduling manager.
 LAMONT McLAUGHLIN, development manager.
 GARY C. BEIER, public information manager.
 DAVID FELLAND, chief engineer.
 WILLIAM BRYCE COMBS, program production manager.

WMVT

Milwaukee

Ch. 36

Licensee: Milwaukee Area District Board of Vocational, Technical & Adult Education, 1015 N. Sixth St., Milwaukee, WI 53203.

Studio: See WMVS, Milwaukee.

Telephone: 414-271-1036.

Technical Facilities: Channel No. 36 (602-608 MHz). Authorized power: 2340-kw max. & 1230-kw horizontal visual, 234-kw max. & 123-kw horizontal aural. Antenna: 890-ft. above av. terrain, 1101-ft. above ground, 1732-ft. above sea level.

Latitude	43°	05'	48''
Longitude	87°	54'	19''

Transmitter: 0.5-mi. N of E. Capitol Dr. on N. Humboldt Ave. Ext.

Multichannel TV Sound: Stereo and separate audio program.

Satellite Earth Stations: Collins, 3-meter Ku-band; Collins, 5-meter Ku-band; Collins, 10-meter C-band; Collins receivers.

Ownership: Milwaukee Area District Board of Vocational, Technical & Adult Education. Linda Stewart, chmn.; Leonard Keller, vice chmn.; Norman Gill, secy.; Marlene Johnson, treas.

Began Operation: December 20, 1962.

Represented (legal): Dow, Lohnes & Albertson.

Personnel: See also WMVS, Milwaukee.

KATHLEEN LENHARDT, manager of program scheduling.

WLEF-TV

Park Falls

Ch. 36

Licensee: Educational Communications Board, 3319 W. Beltline Hwy., Madison, WI 53713.

Studio: See WPNE, Green Bay.

Telephone: 414-465-2538; 608-273-5500. **Fax:** 608-273-5411.

Public/ETV Stations—Wisconsin

Technical Facilities: Channel No. 36 (602-608 MHz). Authorized power: 741-kw visual, 37.1-kw aural. Antenna: 1468-ft. above av. terrain, 1471-ft. above ground, 3049-ft. above sea level.

Latitude	45°	56'	43''
Longitude	90°	16'	28''

Transmitter: 8.2-mi. E of Park Falls.

Satellite Earth Station: Andrew, 11-meter C-band; Collins receivers.

Ownership: State of Wisconsin.

Began Operation: December 5, 1977.

Represented (engineering): Evans Associates.

Personnel: See WPNE, Green Bay.

WHRM-TV

Wausau

Ch. 20

Licensee: Educational Communications Board, 3319 W. Beltline Hwy., Madison, WI 53713.

Studio: See WPNE, Green Bay.

Telephone: 608-273-5500. **Fax:** 608-273-5411.

Technical Facilities: Channel No. 20 (506-512 MHz). Authorized power: 724-kw visual, 36.2-kw aural. Antenna: 980-ft. above av. terrain, 647-ft. above ground, 2549-ft. above sea level.

Latitude	44°	55'	14.3''
Longitude	89°	41'	30.6''

Transmitter: Rib Mountain, 4-mi. SW of Wausau.

Satellite Earth Station: Andrew, 11-meter C-band; Collins receivers.

Ownership: State of Wisconsin.

Began Operation: October 25, 1975.

Represented (engineering): Evans Associates.

Personnel: See WPNE, Green Bay.

WYOMING

KCWC-TV

Lander-Riverton

Ch. 4

Licensee: Central Wyoming College, Communications Complex, Riverton, WY 82501.

Studio: Central Wyoming College, Communications Complex, Riverton, WY 82501.

Telephone: 307-856-9291.

Technical Facilities: Channel No. 4 (66-72 MHz). Authorized power: 100-kw visual, 10-kw aural. Antenna: 1515-ft. above av. terrain, 287-ft. above ground, 9172-ft. above sea level.

Latitude	42°	34'	59''
Longitude	108°	42'	36''

Transmitter: 1.5-mi. due N of Hwy. 28 on Limestone Mtn., Atlantic City.

Ownership: Central Wyoming College. Dr. Edward Donovan, pres.

Began Operation: May 10, 1983.

Represented (legal): Fletcher, Heald & Hildreth.

Represented (engineering): Robert A. Jones.

Personnel:
GREGORY RAY, general manager.

A-1310

GUAM

KGTF

Agana

Ch. 12

Licensee: Guam Educational Telecommunications Corp., Box 21449, Agana, GU 96921.

Studio: Mangilao Municipality.

Phones: 671-734-2207; 671-734-3476.

Telex: 721-6467.

Technical Facilities: Channel No. 12 (204-210 MHz). Authorized power: 27.6-kw visual, 5.5-kw aural. Antenna: 199-ft. above av. terrain, 187-ft. above ground, 467-ft. above sea level.

Latitude	13°	26'	13''
Longitude	144°	48'	17''

Transmitter: Mangilao.

Ownership: Guam Educational Telecommunications Corp.

Began Operation: October 30, 1970.

Represented (legal): Cohn & Marks.

Personnel:

JOSEPH E. TIGHE, chief executive officer & general manager.

DORIS T. GALLO, TV program coordinator.

BLAKE WILLIAMS, TV chief engineer.

MESSENGER DIAZ, TV engineer.

HOWARD E. DAVIS, operations manager.

BENNY FLORES, development director.

PUERTO RICO

WELU

Aguadilla

Ch. 32

Licensee: Consumer Educational Research & Development Center, 1386 N. Reagan St., San Benito, TX 76586.

Studio: Rd. 411, Atalaya Park, Aguadilla.

Telephone: 809-724-5311.

Technical Facilities: Channel No. 32 (578-584 MHz). Authorized power: 9.33-kw max. visual, 0.93-kw max. aural. Antenna: 950-ft. above av. terrain, 55-ft. above ground, 1177-ft. above sea level.

Latitude	18°	18'	46''
Longitude	67°	11'	09''

Transmitter: 0.5-mi. off Rd. 411, Atalaya Peak.

Ownership: Israel Rodriguez Evangelistic Assn. Inc. Non-profit corp. Israel Rodriguez, pres.; Dan Rodriguez, treas.; Noemi Rodriguez, dir.

Began Operation: June 1, 1987.

Represented (engineering): Agape TV Media (San Benito, TX).

WUJA

Caguas

Ch. 58

Licensee: Community TV of Caguas, 1386 N. Reagan St., San Benito, TX 76586.

Studio: Box 6556, Caguas, PR 00626.

Telephone: 809-723-5658.

Technical Facilities: Channel No. 58 (734-740 MHz). Authorized power: 55-kw max. visual, 5.5-kw max. aural. Antenna: 1078-ft. above av. terrain, 110-ft. above ground, 1782-ft. above sea level.

Latitude	18°	16'	40''
Longitude	66°	06'	38''

Holds CP for change to 98.8-kw max. visual, 9.88-kw max. aural. BPET-870414K1.

Transmitter: NW of City of Caguas on Rd. 173.

Ownership: The Faith That Pleases God Church Inc. Non-profit corp.

Began Operation: October 27, 1985.

Represented (engineering): Agape TV Media (San Benito, TX).

Personnel:
RODOLFO FONT, general manager.

WMTJ

Fajardo

Ch. 40

Licensee: Ana G. Mendez Educational Foundation, Box 21345, Rio Piedras, PR 00928.

Studio: Box 21345, Rio Piedras, PR 00928.

Telephones: 809-766-2600; 809-766-2604. **Telex:** 3450559.

Technical Facilities: Channel No. 40 (626-632 MHz). Authorized power: 209-kw max. visual, 8.91-kw max. aural. Antenna: 2750-ft. above av. terrain, 205-ft. above ground, 3434-ft. above sea level.

Latitude	18°	16'	34''
Longitude	66°	05'	39''

Transmitter: 500-yds. W of El Yunque Peak, Rio Grande.

Multichannel TV Sound: Stereo only.

News Service: UPI.

Ownership: Non-profit corp. Dr. Emilio Torres Reyes, chmn.; Jose Mendez, pres.; Luis Perez, v.p.; Ana I. Noriega, v.p.; Luis Davila Colon, counsel; Ana Hernandez, internal auditor

Began Operation: February 1, 1985.

Represented (legal): Dow, Lohnes & Albertson.

Represented (engineering): John F. X. Browne & Assoc. Inc.

Personnel:
JOSE ECHEGARAY, general manager.
ARIEL DIAZ, chief engineer.
ADA NAZARIO, news producer.
FELIX VEGA, program director.
ARNOLDO HERNANDEZ, promotion director.
CARMEN PUJOIS, business manager.
EDNA SCHMIDT, marketing director.
LUIS MARTINEZ, production manager.

WIPM-TV

Mayaguez

Ch. 3

Licensee: Puerto Rico Public Bcstg. Corp., Hatos Ave., Hato Rey, PR 00919.

Studio: Post St., 502-S, Mayaguez, PR 00709.

Telephone: 809-834-0164.

Technical Facilities: Channel No. 3 (60-66 MHz). Authorized power: 72.4-kw visual, 7.24-kw aural. Antenna: 2274-ft. above av. terrain, 383-ft. above ground, 3335-ft. above sea level.

Latitude	18°	09'	00''
Longitude	66°	59'	00''

Transmitter: Hwy. 120, 2.2-mi. S of Maricao, PR.

News Services: AP, UPI.

Ownership: Commonwealth of Puerto Rico.

1989 Edition

Began Operation: March 19, 1961.

Represented (legal): Covington & Burling.

Personnel: See also WIPR-TV, Ch. 6, San Juan.
ELIEZER CARO MARTINEZ, director, WIPM-TV.

WQTO

Ponce

Ch. 28

Licensee: Ana G. Mendez Educational Foundation, Box 21345, Rio Piedras, PR 00928.

Studio: RD 176, Km 0.3, Rio Piedras, PR 00928.

Telephone: 809-766-2600. **Telex:** 3450559.

Technical Facilities: Channel No. 26 (542-548 MHz). Authorized power: 437-kw max. visual, 38-kw max. aural. Antenna: 991-ft. above av. terrain, 213-ft. above ground, 2247-ft. above sea level.

Latitude	18°	04'	50''
Longitude	66°	44'	54''

Transmitter: 2.3-mi. NW of Penuelas.

Multichannel TV Sound: Stereo only.

News Service: UPI.

Ownership: Non-profit corp. See WMTJ, Fajardo, PR.

Began Operation: November 26, 1986.

Represented (legal): Dow, Lohnes & Albertson.

Represented (engineering): John F. X. Browne & Associates P.C.

Personnel: See WMTJ, Fajardo, PR.

WIPR-TV

San Juan

Ch. 6

Licensee: Puerto Rico Public Bcstg. Corp., Hatos Ave., Hato Rey, PR 00919.

Studio: Hatos Ave., Hato Rey, PR 00919.

Telephone: 809-764-2036.

Technical Facilities: Channel No. 6 (82-88 MHz). Authorized power: 53.7-kw visual, 5.37-kw aural. Antenna: 2865-ft. above av. terrain, 1089-ft. above ground, 4044-ft. above sea level.

Latitude	18°	06'	42''
Longitude	66°	03'	05''

Holds CP for change to 57.9-kw visual, 2751-ft. above av. terrain, 935-ft. above ground, 3890-ft. above sea level, transmitter to State Rd. 184, Patillas. BPET-871123KE.

Transmitter: Cerro La Santa, 21-mi. S of San Juan.

Multichannel TV Sound: Stereo and separate audio program.

Satellite Earth Stations: Transmit/receive Collins, 10-meter; Collins, Rockwell receivers.

AM Affiliate: WIPR, 10-kw, 940 kHz.

FM Affiliate: WIPR-FM, 135-kw, 91.3 MHz (No. 217), 2865-ft.

News Services: AP, UPI.

Ownership: Commonwealth of Puerto Rico.

Began Operation: January 6, 1958.

Represented (legal): Covington & Burling.

Personnel:
AGUSTIN MERCADO ROSA, general manager & program manager.
SAMUEL SANTIAGO, administrative officer.

VIRGIN ISLANDS

WTJX-TV

Charlotte Amalie

Ch. 12

Licensee: Virgin Islands Public Television System, Box 7879, St. Thomas, VI 00801.

Studio: Barbel Plaza, Charlotte Amalie, St. Thomas, VI.

Telephone: 809-774-6255.

Technical Facilities: Channel No. 12 (204-210 MHz). Authorized power: 29-kw visual, 2.9-kw aural. Antenna: 1476-ft. above av. terrain, 111-ft. above ground, 1585-ft. above sea level.

Latitude	18°	21'	26''
Longitude	64°	56'	50''

Transmitter: Signal Hill, 1.3-mi. NW of Charlotte Amalie.

Satellite Earth Station: Collins, 10-meter; Collins, Rockwell receivers.

Ownership: Government of the U.S. Virgin Islands. Board of Directors: Patrick N. Williams, chmn.; Priscilla Stridiron, treas.

Began Operation: August 29, 1972.

Represented (legal): Schwartz, Woods & Miller.

Represented (engineering): Kessler & Gehman Associates.

Personnel:

CALVIN F. BASTIAN, general manager.

MARGE BEIMER, editor & public information director.

WILLIAM ARNET, production & operations supervisor.

HELEN S. GABRIEL, business manager.

RON TRAINA, chief engineer.

Construction Permits

With Probable Starting Dates as Reported by Principals

Symbol (#) indicates station was in operation but has reverted to CP status; for additional data, see FCC file. FCC's File No. given where available; for further details, consult file in FCC Reference Room. Symbol (†) indicates non-commercial station.

NOTE: This listing can be kept up-to-date and corrected with the weekly TV Action Update published by Warren Publishing, Inc., reporting all current FCC grants, applications, changes, etc.

Alabama

Gulf Shores (Ch. 55)—WHHW. Grantee: WHIS Unlimited, Box 193, Gulf Shores, AL 36542. Phone: 205-968-6240. Technical Facilities: Channel No. 55 (716-722 MHz). Authorized power: 5000-kw max. visual, 500-kw max. aural. Antenna: 487-ft. above av. terrain, 473-ft. above ground, 539-ft. above sea level. Latitude 30° 23' 17" Longitude 87° 40' 45". Transmitter: Approx. 1.3-mi. SE of Foley, approx. 0.25-mi. E of Hwy. 59. Ownership: Monty H. McVicker, H. C. Pierce, Noel Ed Hand, George W. Jones III, Todd Sartin, Billy R. Clark, George W. Duke III, William G. Noland, William E. Callender, Clyde G. Lipscomb, Walter E. Stewart, 9.09% each. Represented (engineering): Omni Communications Inc. Mobile, AL-Pensacola, FL ADI. BPCT-840702KE. Grant Date: September 17, 1985. Starting Date: April 1, 1989.

Mobile (Ch. 61)—WMAI. Grantee: Mobile TV 61 Inc., 406 3rd Ave. N, Columbus, MS 39701. Phone: 601-327-0903. Technical Facilities: Channel No. 61 (752-758 MHz). Authorized power: 5000-kw max. visual, 500-kw max. aural. Antenna: 2000-ft. above av. terrain, 1915-ft. above ground, 2128-ft. above sea level. Latitude 30° 43' 18" Longitude 87° 48' 18". Transmitter: Off Hwy. 31, between Fort Spanish & Stapleton. Ownership: Wilbur O. Colom, pres.-secy.-treas., 45.0%; Congress St. Properties Inc., 45.0%; Douglas M. Wicks, v.p., 5.00%; Les Range, 5.00%. Congress St. Properties Inc. Ownership: Leland T. Speed, pres.; James N. C. Moffet, v.p.-secy.; Earl Martin Jr., v.p.; David H. Hoster II, v.p.; Robert M. Welsh, v.p.; N. Keith McKey, treas.-asst. secy. Colom has interest in permittee of WZIX(FM), Artesia, MS & applicants for new FMs in Oxford, MS & San Diego, CA. Congress St. Properties Inc. principals have interest in permittees of WOCT, Albany, GA; Ch. 16, Lubbock, TX; applications for Ch. 54, Omaha, NE; Ch. 45 Seattle, WA & Ch. 53, Tulsa, OK. Represented (engineering): Sisk Engineering Inc. Mobile, AL-Pensacola, FL ADI. BPCT-840530KI. Grant Date: November 29, 1985. Starting Date: Unreported.

† Montgomery (Ch. 63 ETV)—WTSU-TV. Grantee: The Troy State University System, University Ave., Troy, AL 36081-0001. Phone: 205-566-3000. Technical Facilities: Channel No. 63 (764-770 MHz). Authorized power: 200-kw max. visual. Antenna: 373-ft. above av. terrain, 360-ft. above ground, 566-ft. above sea level. Latitude 32° 20' 06" Longitude 86° 17' 16". Transmitter: 1369 Adrian Lane, Montgomery. Ownership: The Troy State University System, non-profit corp. Principals: Wallace D. Malone Jr., dir.; Harold R. Collins, dir.; R. Douglas Hawkins, dir. Represented (legal): Gardner, Carton & Douglas. Represented (engineering): Dwight M. Cleveland. BPET-870716KF. Grant Date: November 16, 1987. Starting Date: Unreported.

Opelika (Ch. 50)—WVFF. Grantee: Virginia L. & Frederic O. Fruits, 14309 Locust St., Olathe, KS 66062. Phone: 913-764-6255. Technical Facilities: Channel No. 50 (686-692 MHz). Authorized power: 1000-kw max. visual, 100-kw max. aural. Antenna: 477-ft. above av. terrain, 420-ft. above ground, 1085-ft. above sea level. Latitude 32° 37' 19" Longitude 85° 30' 05". Transmitter: E of Rte. 767, N of Auburn. Ownership: Virginia L. Fruits, gen. partner, 50%; Frederic O. Fruits, gen. partner, 50%. Represented (legal): Thomas L. Root, P.C. Columbus, GA ADI. BPCT-851018KD. Grant Date: September 8, 1986. Starting Date: Unreported.

Ozark (Ch. 34)—WSDW. Grantee: Samuel Durwood Judah Sr., 823 E. Andrews, Ozark, AL 36360. Phone: 205-774-7177. Technical Facilities: Channel No. 34 (590-596 MHz). Authorized power: 500-kw max. visual. Antenna: 1000-ft. above av. terrain, 899-ft. above ground, 1299-ft. above sea level. Latitude 31° 24' 41" Longitude 85° 57' 32". Transmitter: 1-mi. N of Richburg in Coffee County. Ownership: Samuel D. Judah Sr., 100%. Represented (engineering): Lohnes & Culver. Dothan ADI. BPCT-870610KP. Grant Date: November 10, 1987. Starting Date: Unreported.

Troy (Ch. 67)—WRJM-TV. Grantee: Shelley Bcstg. Co., Drawer 1189, Ozark, AL 36361. Phone: 205-774-9323. Technical Facilities: Channel No. 67 (788-794 MHz). Authorized power: 4680-kw max. visual, 464.10-kw max. aural. Antenna: 1930-ft. above av. terrain, 1840-ft. above ground, 2356-ft. above sea level. Latitude 31° 58' 32" Longitude 86° 09' 46". Transmitter: 10 E. Delano St., SE of Grady. Ownership: H. Jack Mizell, pres., 100%. Represented (legal): John A. Borsani & Associates. Represented (engineering): Lohnes & Culver. Montgomery-Selma ADI. BMPCT-861222KT. Grant Date: February 26, 1987. Starting Date: Late 1988.

Tuscumbia (Ch. 52)—WGEI. Grantee: Kadd Communications Corp., 30 Beverly Heights, Tuscaloosa, AL 35404. Technical Facilities: Channel No. 52 (698-704 MHz). Authorized

power: 4385-kw max. visual, 438.50-kw max. aural. Antenna: 1068-ft. above av. terrain, 1691-ft. above ground, 1023-ft. above sea level. Latitude 34° 46' 47" Longitude 87° 08' 41". Transmitter: Snake Rd., 9-mi. W of Athens. Ownership: David M. Baughn, pres., 40%; Francis A. Cox, v.p., 22.5%; Aian K. Hager, secy., 25.0%; Byron Fincher, treas., 15%. Personnel: David M. Baughn, general manager; A. Keith Hager, general sales manager; F. Anthony Cox, chief engineer; Byron Fincher, program director. Huntsville-Decatur-Florence ADI. BMPCT-860811KE. Grant Date: September 30, 1987. Starting Date: January 1, 1989.

Alaska

Anchorage (Ch. 5)—KYES. Grantee: Fireweed Television, Box 24-0467, Anchorage, AK 99524. Phone: 907-345-2630. Technical Facilities: Channel No. 5 (76-82 MHz). Authorized power: 100-kw visual, 10-kw aural. Antenna: 879-ft. above av. terrain, 115-ft. above ground, 1952-ft. above sea level. Latitude 61° 20' 10" Longitude 149° 30' 50". Transmitter: 1.6-mi. WNW of Eagle River off Skyline Dr. Multichannel TV Sound: Planned. Ownership: William Hatley, gen. partner, 75%; Carol Schatz, gen. partner, 25%. Schatz has interest in LPTV. Personnel: Carol Schatz, general manager; Jeremy Lansman, engineering director. BPCT-850710KE. Grant Date: January 21, 1986. Starting Date: October 1, 1988.

Arizona

Douglas (Ch. 3)—KGCC. Grantee: Garcia Communications, 367 Macy St., San Bernardino, CA 92410. Phone: 714-889-1836. Technical Facilities: Channel No. 3 (60-66 MHz). Authorized power: 1.80-kw max. visual, 0.18-kw max. aural. Antenna: 178-ft. above av. terrain, 180-ft. above ground, 4245-ft. above sea level. Latitude 31° 22' 08" Longitude 109° 31' 45". Transmitter: KKRK(FM) transmitter site, Douglas. Ownership: Marta G. Garcia, gen. partner, 33.3%; Edward Powley, ltd. partner, 66.6%. GC has interest in permittee of Ch. 67 Morehead, KY. Tucson ADI. BPCT-870331QF. Grant Date: December 3, 1987. Starting Date: Unreported.

Flagstaff (Ch. 4)—Grantee: WTVV Inc., Box 3434, Fort Pierce, FL 33454. Phone: 305-464-3434. Technical Facilities: Channel No. 4 (66-72 MHz). Authorized power: 100-kw max. visual. Antenna: 377-ft. above av. terrain, 351-ft. above ground, 7365-ft. above sea level. Latitude 35° 04' 24" Longitude 111° 34' 06". Transmitter: 9.7-mi. SSE of Flagstaff. Ownership: Frank K. Spain, pres., 35.00%; Margaret H. Spain, 35.00%; Letha M. Spain, 20.00%; Perrin Purvis, v.p. 10.00% WTVV Inc. Stations: WTVV(TV), Tupelo, MS; WTVX(TV), Fort Pierce-Vero Beach, FL. Represented (legal): Haley, Bader & Potts. Flagstaff ADI. BPCT-870821KG. Grant Date: September 14, 1988. Starting Date: Unreported.

Flagstaff (Ch. 13)—KKTm. Grantee: Dr. Michael C. Gelfand, 4905 Del Ray Ave., Bethesda, MD 20814. Phone: 301-652-2552. Technical Facilities: Channel No. 13 (210-216 MHz). Authorized power: 316-kw max. visual, 31.60-kw max. aural. Antenna: 1555-ft. above av. terrain, 240-ft. above ground, 8698-ft. above sea level. Latitude 34° 58' 05" Longitude 111° 30' 29". Transmitter: 3.5-mi. NW of Mormon Lake. Ownership: Dr. Michael Gelfand. Represented (legal): Esbensen & Powell. Represented (engineering): Kessler & Gehman Associates, Inc. Flagstaff ADI. BPCT-831110KE. Grant Date: October 25, 1984. Starting Date: Unreported.

Arkansas

El Dorado (Ch. 43)—KMM. Grantee: Metro Program Network, Suite 107, 375 Collins Rd. NE, Cedar Rapids, IA 52402. Phone: 319-398-9205. Technical Facilities: Channel No. 43 (644-650 MHz). Authorized power: 4320-kw max. visual, 430-kw max. aural. Antenna: 1372-ft. above av. terrain, 1330-ft. above ground, 1530-ft. above sea level. Latitude 32° 50' 55" Longitude 92° 29' 10". Transmitter: 6.5-mi. NW of Farmerville, LA & 1-mi. W of State Hwy. 15. Ownership: Gerald Fitzgerald, 100%. Gerald Fitzgerald: MPN is permittee of KMES, Ch. 23, Ames, IA. Monroe, LA-El Dorado, AR ADI. BPCT-830301KK. Grant Date: April 19, 1984. Starting Date: Unreported.

Pine Bluff (Ch. 25)—KVNT. Grantee: Agape Church Inc., Box 22007, Little Rock, AR 72221. Studio: 701 Napa Valley Dr., Little Rock, AR 72211. Phone: 501-223-2525. Fax: 501-221-3837. Technical Facilities: Channel No. 25 (536-542 MHz). Authorized power: 4368-kw max. visual. Antenna: 596-ft. above av. terrain, 594-ft. above ground, 820-ft. above sea level. Latitude 34° 31' 52" Longitude 92° 02' 42". Transmitter: S side of Rte.

Construction Permits—Arkansas

161, 4.5-mi. W of England. Ownership: H. L. Caldwell II, pres., 33.3%; Jeanne F. Caldwell, v.p., 33.3%; Mary S. Keleman, secy.-treas., 33.3%. Represented (legal): John Fiorini. Represented (engineering): E. Harold Munn Jr. & Associates Inc. Personnel: H. L. Caldwell, general manager; Randy Wright, station manager; Ed Gillies, general sales manager & program director; Michael W. Clay, chief engineer. Little Rock ADI. BPCT-840813KN. Grant Date: July 16, 1985. Starting Date: November 15, 1988.

Rogers (Ch. 51)—KFAA. Grantee: J.D.G. Television Inc., 7401 N. Kelley Blvd., Oklahoma City, OK 73113. Phone: 405-843-6641. Technical Facilities: Channel No. 51 (692-698 MHz). Authorized power: 5000-kw max. visual, 500-kw max. aural. Antenna: 932-ft. above av. terrain, 515-ft. above ground, 2325-ft. above sea level. Latitude 36° 00' 57" Longitude 94° 05' 05". Transmitter: Atop Robinson Mountain, 5-mi. SE of Fayetteville. Requests modification of CP for change to 200.90-kw max. visual, 20.10-kw max. aural, 425-ft. above av. terrain, 165-ft. above ground, 1598-ft. above sea level, lat. 36° 12' 14.50", long. 94° 06' 05.00", transmitter to Fitzgerald Mountain, 1.8-mi. NE of Springdale, AR. Ownership: Griffin Television Inc. See Group Ownership of TV stations Represented (legal): Fletcher, Heald & Hildreth. Represented (engineering): Cohen, Dippell & Everist, P.C. Joplin, MO-Pittsburg, KS ADI. BPCT-850506KE. Grant Date: October 31, 1985. Starting Date: January 1, 1989.

California

Bakersfield (Ch. 45)—KDOB-TV. Grantee: Dorothy J. Owens, Box 5276, Bakersfield, CA 93388. Studio: 1225 N. Chester Ave., Bakersfield, CA 93388. Phone: 805-393-4500. Technical Facilities: Channel No. 45 (656-662 MHz). Authorized power: 5000-kw max. visual, 500-kw max. aural. Antenna: 1325-ft. above av. terrain, 144-ft. above ground, 3665-ft. above sea level. Latitude 35° 26' 20" Longitude 118° 44' 24". Transmitter: Mt. Adelaide, approx. 15-mi. ENE of Bakersfield. Multichannel TV Sound: Stereo only. Ownership: Dorothy J. Owens, 100%. Represented (sales): Independent TV Sales. Represented (legal): Mullin, Rhyne, Emmons & Topel, P.C. Represented (engineering): Elliot Klein. Personnel: Dorothy Owens, general manager; Rockley Curless, chief engineer. Bakersfield ADI. BMPCT-880106KH. Grant Date: October 9, 1986. Starting Date: October 1, 1988.

Big Bear Lake (Ch. 59)—KBBL. Grantee: P.Z. Entertainment Partnership Ltd. Partnership 9560 Wilshire Blvd., Beverly Hills, CA 90212. Phones: 213-859-7786; 805-983-6363. Fax: 213-859-0312. Technical Facilities: Channel No. 59 (740-746 MHz). Authorized power: 5000-kw max. visual, 500-kw max. aural. Antenna: 2000-ft. above av. terrain, 467-ft. above ground, 9267-ft. above sea level. Latitude 34° 12' 36" Longitude 116° 51' 00". Transmitter: Approx. 5.5-mi. SE of Big Bear Lake, on Sugarlump Mountain. Requests modification of CP for change to 1829-kw max. visual, 3609-ft. above av. terrain, 151-ft. above ground, 9190-ft. above sea level, lat. 34° 03' 46", long. 116° 53' 34", transmitter to Reynolds Ridge, Little San Geronimo Park, 7.8-mi. NE of Yucaipa. Ownership: See KADY-TV, Oxnard, CA. Represented (engineering): Lawrence Behr Associates. Personnel: Roger M. Temeuzen, station manager. Los Angeles ADI. BPCT-841010KM. Grant Date: July 2, 1985. Starting Date: Spring 1989.

Clovis (Ch. 43)—Grantee: San Joaquin TV Improvement Corp., 14830 Valley View Ave., La Mirada, CA 90638. Technical Facilities: Channel No. 43 (644-650 MHz). Authorized power: 1057-kw max. visual, 106-kw max. aural. Antenna: 2145-ft. above av. terrain, 150-ft. above ground, 3510-ft. above sea level. Latitude 36° 44' 45" Longitude 119° 16' 52". Transmitter: Near peak of Bear Mountain, 1-mi. N of Hwy. 180, Fresno County. Ownership: Arnold Applebaum, 69%; Ysidro R. Macias, 6%; Alicia Maldonado, 6%; Al Reyes, 6%; Television Center Inc., 5%; Fernando Aguirre, 2%. SJTI is LPTV applicant in 4 CA cities. Television Center is a communications consulting firm. Represented (legal): Michael Couzens. Represented (engineering): Lohnes & Culver. Fresno-Visalia ADI. BPCT-820510KI. Grant Date: April 5, 1988. Starting Date: Unreported.

† **Coalinga (Ch. 27 ETV)**—KWEW. Grantee: Western Educational Coalition, 522 W. Washington, Coalinga, CA 93210. Phone: 209-298-5828. Technical Facilities: Channel No. 27 (548-554 MHz). Authorized power: 3890-kw max. visual, 389-kw max. aural. Antenna: 2330-ft. above av. terrain, 168-ft. above ground, 3808-ft. above sea level. Latitude 36° 18' 17" Longitude 120° 24' 08". Transmitter: Atop Black Mountain, Coalinga. Ownership: Western Educational Coalition, non-profit corp. Principals: Ronald Haus, pres.; Theodore Terry, v.p.; Aaron Wilson; Stuart R. Chandler; Constance Haus; Esdras B. Vettancourt. Represented (legal): McCabe & Allen. Represented (engineering): du Treil, Lunding & Rackley. BPET-850919KU. Grant Date: February 27, 1986. Starting Date: Unreported.

Fort Bragg (Ch. 8)—KDKJ. Grantee: Capital Foothills Bcstrs., 7120 Calcite St., Diamond Springs, CA 95819. Phone: 916-626-8216. Technical Facilities: Channel No. 8 (180-186 MHz). Authorized power: 215-kw max. visual, 21.50-kw max. aural. Antenna: 2445-ft. above av. terrain, 100-ft. above ground, 4325-ft. above sea level. Latitude 39° 41' 12" Longitude 123° 34' 44". Transmitter: Cahto Peak, 3-mi. NE of Branscomb. Ownership: Kathleen Bailey, 100%. Represented (legal): Farrow, Schildhouse & Wilson. San Francisco ADI. BPCT-851018PK. Grant Date: August 19, 1986. Starting Date: Late 1988.

Paradise (Ch. 46)—KBPC. Grantee: Sainte Ltd., Box 4159, Modesto, CA 95352-4159. Phone: 209-523-0777. Technical Facilities: Channel No. 46 (662-668 MHz). Authorized power: 5000-kw max. visual, 500-kw max. aural. Antenna: 1600-ft. above av. terrain, 250-ft. above ground, 3010-ft. above sea level. Latitude 39° 39' 12" Longitude 121° 28' 02". Transmitter: 0.3-mi. W of Bloomer Hill Summit, Berry Creek. Requests modification of CP for change to 2520-kw max. visual, 252-kw max. aural, 1440-ft. above av. terrain, 374-ft. above ground, 3914-ft. above sea level, lat. 39° 57' 45", long. 121° 42' 40", transmitter to W side of Cohasset Rd., 1.1-mi. NE of junction of Vilas Rd., 20-mi. NE of Chico. Ownership:

Sainte Limited, 100%. See Group Ownership of TV Stations. Represented (legal): Gardner, Carton & Douglas. Represented (engineering): Mullaney Engineering Inc. Chico-Redding ADI. BPCT-840627KE. Grant Date: September 4, 1985. Starting Date: January 1, 1989.

Porterville (Ch. 61)—Grantee: Arthur C. Kralowec, 1077 W. Morton Ave., Porterville, CA 93257. Phone: 209-782-1552. Technical Facilities: Channel No. 61 (752-758 MHz). Authorized power: 5000-kw max. visual. Antenna: 1253-ft. above av. terrain, 105-ft. above ground, 3864-ft. above sea level. Latitude 36° 03' 29" Longitude 118° 47' 04". Transmitter: Atop Cow Mountain. Ownership: Arthur C. Kralowec, 100%.

Represented (engineering): A. D. Ring & Associates Inc. Fresno-Visalia ADI. BPCT-870526KK. Grant Date: May 25, 1988. Starting Date: Unreported.

Rancho Palos Verdes (Ch. 44)—KRPA. Grantee: Rancho Palos Verdes Bcstrs. Inc., 19 Ancho Vista, San Anselmo, CA 94906. Technical Facilities: Channel No. 44 (650-656 MHz). Authorized power: 5000-kw max. visual, 500-kw aural. Antenna: 1768-ft. above av. terrain, 172-ft. above ground, 2177-ft. above sea level. Latitude 33° 23' 13" Longitude 118° 24' 00". Transmitter: Black Jack Mountain, Avalon. Ownership: Terence E. Crosby, pres., 52%; Carlos Duharte, v.p., 12%; Maria Duharte, secy.-treas., 12%; Barbara Esensten, dir., 12%; Gwendolyn Tucker, dir., 12%; Richard Virtue, dir.; Dr. Paul Peppard; Robert Welbourn. Represented (legal): Mullin, Rhyne, Emmons & Topel, P.C. Represented (engineering): Charles I. Gallagher, P.E. Consulting Radio Engineers. Los Angeles ADI. BPCT-830325KG. Grant Date: July 22, 1985. Starting Date: Unreported.

Riverside (Ch. 62)—KSLD. Grantee: Sunland Broadcasting Co. Inc., Suite C-236, 4522 Woodman Ave., Sherman Oaks, CA 91423. Phone: 818-906-8834. Fax: 818-906-0467. Technical Facilities: Channel No. 62 (758-764 MHz). Authorized power: 2366-kw max. visual, 237-kw max. aural. Antenna: 2258-ft. above av. terrain, 153-ft. above ground, 5473-ft. above sea level. Latitude 34° 11' 15.00" Longitude 117° 41' 53.50". Transmitter: Sunset Ridge electronics site, 3-mi. NW of San Antonio Heights. Ownership: Jack M. Hodin, chmn.-pres., 65%; Andres Soto, v.p., 35%. Represented (legal): Dow, Lohnes & Albertson. Represented (engineering): John H. Battison. Los Angeles ADI. BPCT-810720KL. Grant Date: September 18, 1985. Starting Date: December 1, 1988.

Sacramento (Ch. 29)—KCMY. Grantee: Ponce-Nicasio Bcstg., a Ltd. Partnership, c/o Carmen Briggs, 1029 K St., Suite 23, Sacramento, CA 95814. Phone: 916-442-6414. Technical Facilities: Channel No. 29 (560-566 MHz). Authorized power: 5000-kw max. visual, 500-kw max. aural. Antenna: 1296-ft. above av. terrain, 1300-ft. above ground, 1530-ft. above sea level. Latitude 38° 27' 49" Longitude 121° 7' 38". Transmitter: 4.1-mi. SE of Sloughhouse. Ownership: Ponce-Nicasio Bcstg. Inc., gen. partner, 52.0%; Channel 29 Television Inc., ltd. partner, 18.0%; Carmen Briggs, ltd. partner, 15.6%; Mary Ann Alonzo, ltd. partner, 7.20%; Yolanda Nava, ltd. partner, 7.20%; Ponce-Nicasio Bcstg. Inc. Ownership: Carmen Briggs, 70%; Mary Ann Alonzo, 15%; Yolanda Nava, 15%. Sacramento-Stockton ADI. BPCT-820824KN. Grant Date: June 11, 1984. Starting Date: November 1, 1989.

San Luis Obispo (Ch. 33)—Grantee: Community Media Corp., 484-1/2 Estero Ave., Morro Bay, CA 93442. Phone: 805-772-1451. Technical Facilities: Channel No. 33 (584-590 MHz). Authorized power: 100-kw max. visual. Antenna: 1482-ft. above av. terrain, 130-ft. above ground, 2590-ft. above sea level. Latitude 35° 21' 38" Longitude 120° 39' 18". Transmitter: 115-ft. NNW of KSBV-TV tower, approx. 5.5-mi. N of San Luis Obispo. Ownership: Alene R. Whitten, pres., 55.0%; Judith E. McCoy, v.p.-treas., 25.0%; Thurman V. White, secy., 20.0%. Represented (engineering): Communications Engineering Services. Santa Barbara-Santa Maria-San Luis Obispo ADI. BPCT-840202KI. Grant Date: March 14, 1988. Starting Date: Unreported.

Twentynine Palms (Ch. 31)—Grantee: Desert 31 Television Inc., No. 12, 270 Ohio St., Pasadena, CA 91106. Phone: 818-799-0040. Technical Facilities: Channel No. 31 (572-578 MHz). Authorized power: 15.85-kw max. visual. Antenna: 272-ft. above av. terrain, 609-ft. above ground, 2634-ft. above sea level. Latitude 34° 11' 34" Longitude 116° 6' 22". Transmitter: Valle Vista & Sunrise Rds. Ownership: Joseph Shackelford, pres.-secy.-treas., 100%. Represented (legal): Thomas L. Root, P.C. Los Angeles ADI. BPCT-870529KN. Starting Date: Unreported.

Ventura (Ch. 57)—KSTV-TV. Grantee: Costa de Oro Television Inc., 4628 Vanderbilt Court, Ventura, CA 93003.728-734 MHz). Technical Facilities: Channel No. 57 (728-734 MHz). Authorized power: 1120-kw max. visual. Antenna: 833-ft. above av. terrain, 118-ft. above ground, 1319-ft. above sea level. Latitude 34° 18' 10" Longitude 119° 13' 41". Transmitter: Willis Peak, 4.3-mi. ENE of Ventura. Ownership: Leopoldo Ramos, 25%; Gilbert A. Contreras, 8.33%; Salvador C. Contreras, 8.33%; James J. Granby, 8.33%; Rudolph S. Martinez, 8.33%; Ralph R. Ocampo, 8.33%; Walter F. Ulloa, 8.33%; Tila Estrada, 5%; Romualdo Ochoa, 5%; Leonard Ortiz, 5%; Lydia G. Thompson, 5%; remainder publicly held. Represented (legal): Mullin, Rhyne, Emmons & Topel, P.C. Represented (engineering): Andrus & Associates Inc. Los Angeles ADI. BPCT-850725. Grant Date: November 25, 1986. Starting Date: Unreported.

† **Watsonville (Ch. 25 ETV)**—KCAH. Grantee: California Community TV Network, 3852 Martin Luther King Jr. Way, Oskand, CA 94609. Phone: 415-547-7699. Technical Facilities: Channel No. 25 (536-542 MHz). Authorized power: 41.50-kw max. visual. Antenna: 2362-ft. above av. terrain, 256-ft. above ground, 3323-ft. above sea level. Latitude 36° 45' 22" Longitude 121° 30' 05". Transmitter: Fremont Peak, Gabilan Range, 9-mi. NE of Salinas. Ownership: California Community Television Network, non-profit corp. Principals: Arlene Kimata, secy. & director of staff; Gary Kitahata, treas. & dir. Represented (legal): M. Fred Friedman, Chicago, IL. Represented (engineering): Broadcast Technical Services. BPET-830117KG. Grant Date: October 30, 1985. Starting Date: April 1, 1989.

Colorado

Boulder (Ch. 14)—KTJV. Grantee: Boulder Telecasting Corp., 3505 N. Ashland Ave., Chicago, IL 60657. Phone: 312-975-0400. Technical Facilities: Channel No. 14 (470-476 MHz). Authorized power: 5000-kw max. visual, 500-kw max. aural. Antenna: 1372-ft. above av. terrain, 829-ft. above ground, 7968-ft. above sea level. Latitude 39° 43' 51" Longitude 105° 13' 56". Transmitter: Lookout Mountain Antenna Farm, near Golden. Ownership: Fred J. Eychaner, pres.-treas., 100%; Barbara Eychaner Richardson, v.p.; Glenda Manno, secy. Fred Eychaner has interest in WPWR-TV, Gary, IN. Represented (legal): Fletcher, Heald & Hildreth. Represented (engineering): E. Harold Munn Jr. & Associates Inc. Denver ADI. BPCT-790130KS. Grant Date: September 1, 1982. Starting Date: January 1, 1989.

Castle Rock (Ch. 53)—KWHD. Grantee: LeSea Bcstg. Corp., Box 12, South Bend, IN 46624. Phone: 219-291-9200. Technical Facilities: Channel No. 53 (704-710 MHz). Authorized power: 5000-kw max. visual, 1000-kw max. aural. Antenna: 965-ft. above av. terrain, 472-ft. above ground, 8192-ft. above sea level. Latitude 39° 21' 59" Longitude 105° 02' 28". Transmitter: 10.9-mi. W of Castle Rock. Requests modification of CP for change to 5000-kw max. visual, 1276-ft. above av. terrain, 974-ft. above ground, 7641-ft. above sea level, lat. 39° 25' 58", long. 104° 39' 18", transmitter to 2000-ft. E of Douglas-Elbert County Line & 600-ft. S of Hilltop Rd. Ownership: Le Sea Broadcasting Co., 100%. See Group Ownership of TV stations. Represented (sales): Landin Media. Represented (legal): Heron, Burchette, Ruckert & Rothwell. Personnel: Peter Sumrall, gen. manager; Jim Shaffer, general sales manager; Doug Garlinger, chief engineer. Denver ADI. BPCT-850215KH. Grant Date: January 10, 1986. Starting Date: April 1, 1989.

Denver (Ch. 20)—KTVD. Grantee: Twenver Inc., 11203 E. Peakview Ave., Englewood, CO 80111. Phone: 303-792-2020. Technical Facilities: Channel No. 20 (506-512 MHz). Authorized power: 3160-kw max. visual. Antenna: 2250-ft. above av. terrain, 175-ft. above ground, 8500-ft. above sea level. Latitude 39° 40' 55" Longitude 105° 29' 49". Transmitter: Squaw Mountain, 4-mi. S of Idaho Springs. Requests modification of CP for change to 1256-ft. above av. terrain, 241-ft. above ground, 7927-ft. above sea level, lat. 39° 40' 18", long. 105° 13' 12", transmitter atop Mount Morrison, approx. 13-mi. ENE of Idlelale, Jefferson County. Ownership: N. Richard Miller, pres.-treas., 32.4%; Hugh Rosenthal, 13.8%; Robert C. Fisk & Linda R. Fisk, 11% jointly; Allen Boorstein, 8.3%. Represented (engineering): Charles J. Thompson. Denver ADI. BPCT-790319LE. Grant Date: February 13, 1985. Starting Date: November 1, 1988.

Longmont (Ch. 25)—CP. Grantee: Longmont Channel 25 Inc., Box 984, Little Rock, AR 72203. Phone: 501-753-5338. Technical Facilities: Channel No. 25 (536-542 MHz). Authorized power: 5000-kw max. visual. Antenna: 1089-ft. above av. terrain, 1020-ft. above ground, 6076-ft. above sea level. Latitude 40° 05' 48" Longitude 104° 53' 59". Transmitter: 2-mi. WSW of Frederick city center. Ownership: Jimmy C. Cowsart, gen. partner, 50%; George S. Finn Jr., gen. partner, 50%. Represented (legal): Southmayd, Powell & Taylor. Represented (engineering): Arthur K. Peters Consulting Engineers. Denver ADI. BPCT-870529KM. Grant Date: August 12, 1988. Starting Date: Unreported.

Pueblo (Ch. 32)—KPCS. Grantee: tvUSA/Pueblo Ltd., 790 Madison Ave., New York, NY 10021. Phone: 202-861-7800. Technical Facilities: Channel No. 32 (578-584 MHz). Authorized power: 3720-kw max. & 295-kw horizontal visual, 75.90-kw max. & 29.50-kw horizontal aural. Antenna: 2297-ft. above av. terrain, 253-ft. above ground, 9540-ft. above sea level. Latitude 38° 44' 42" Longitude 104° 51' 39". Transmitter: 6.4-mi. SSW, atop Cheyenne Mountain, S of Colorado Springs. Requests modification of CP for change to 1500-kw max. visual, 2156-ft. above av. terrain, 131-ft. above ground, 9531-ft. above sea level, lat. 38° 44' 45", long. 104° 51' 40", transmitter to Cheyenne Mtn., 6.6-mi. SSW of Colorado Springs, El Paso County. Ownership: Pueblo Television Corp., gen. partner, 24.0%; Natalie Hanna, ltd. partner, 76.0%. Pueblo Television Corp. Ownership: Edward B. Hanna, pres.-treas., 1%; Gene A. Davis, v.p., 37.5%; Marcia Hanna, secy., 61.5%. Represented (legal): Wilner & Scheiner. Represented (engineering): Jules Cohen & Associates Inc. Colorado Springs-Pueblo ADI. BPCT-811124KE. Grant Date: June 2, 1986. Starting Date: Unreported.

Connecticut

New Haven (Ch. 59)—WTVU. Grantee: K-W TV Inc., 4930 W. Dakton St., Skokie, IL 60077. Phone: 312-982-9600. Technical Facilities: Channel No. 59 (740-746 MHz). Authorized power: 2588-kw visual, 259-kw aural. Antenna: 1309-ft. above av. terrain, 1104-ft. above ground, 1549-ft. above sea level. Latitude 41° 22' 12" Longitude 72° 45' 12". Transmitter: Sea Hill Rd., approx. 1.2-mi. N of Beach St., North Branford. Ownership: Bernard Katz, chmn., 17.33%; David H. Katz, pres., 17.33%; Steven Friedheim, 13.33%; Frank H. Morelli, v.p.; Jerry Weiss, v.p.-secy.; Benjamin Weiss, v.p.-treas., 30.66%; Barbara A. Morelli, 17.33%; Helen W. Mimmis, 2.00%; Robert Weiss, 2.00%. Represented (legal): Leventhal, Senter & Lerman. Hartford-New Haven ADI. BPCT-456. Grant Date: June 24, 1953. Starting Date: Unreported.

Florida

† **Boca Raton (Ch. 63 ETV)**—WPPB-TV. Grantee: Palmetto Bcstrs. Assoc. for Communities Inc., 1101 S. Olive Ave., West Palm Beach, FL 33401. Phone: 407-650-7700. Technical Facilities: Channel No. 63 (764-770 MHz). Authorized power: 5000-kw max. visual, 500-kw max. aural. Antenna: 831-ft. above av. terrain, 1020-ft. above ground, 1027-ft. above sea

level. Latitude 25° 57' 59" Longitude 80° 12' 33". Transmitter: Hollywood, FL. Ownership: Palmetto Bcstrs. Associated non-profit corp. Principals: Claude H. Rhea, pres.; Gordon Gray, v.p.; Eugene Keebler, secy.; James Watson, treas.; Norma Ray, asst. secy. PBA is permittee of WFET Fort Pierce, Ch. 59 Jacksonville, WETV Key West & WLCB-TV Leesburg, FL. Rhea, Keebler & Watson have interest in permittees of WIEB Islamorada & WKEB Marathon, FL. Represented (legal): May & Dunne, Chartered. Represented (engineering): John F. X. Browne & Associates P.C. BPET-840103KH. Grant Date: June 10, 1986. Starting Date: Unreported.

Bunnell (Ch. 58)—CP. Grantee: Bunnell Communications Inc., Box 32, Rte. 2, Groveland, FL 32736. Phone: 904-429-2246. Technical Facilities: Channel No. 58 (734-740 MHz). Authorized power: 4624-kw max. visual, 462-kw max. aural. Antenna: 1613-ft. above av. terrain, 1621-ft. above ground, 1631-ft. above sea level. Latitude 29° 26' 56" Longitude 81° 17' 59". Transmitter: Black Point Rd., Lot 10 & 12, Sect. 20, Twp. 12, Range 30, Bunnell. Ownership: Arthur T. Lowery, pres.-treas., 51%; James W. Allen, v.p.-secy.; John C. Allen, 24.5%; Edward L. Mickler, 24.5%. Represented (legal): Mullin, Rhyne, Emmons & Topel, P.C. Orlando-Daytona Beach-Melbourne ADI. BPCT-860422KK. Grant Date: September 30, 1987. Starting Date: Unreported.

Clermont (Ch. 68)—WKCF. Grantee: Press Television Corp., 605 Mattison Ave., Asbury Park, NJ 07710. Correspondence: Suite 650, 5125 Adanson St., Orlando, FL 32804. Phone: 407-628-4043. Technical Facilities: Channel No. 68 (794-800 MHz). Authorized power: 5000-kw max. visual, 500-kw max. aural. Antenna: 1683-ft. above av. terrain, 1662-ft. above ground, 1716-ft. above sea level. Latitude 28° 55' 16" Longitude 81° 19' 09". Transmitter: 1.3-mi. W of intersection of Hwys. 17, 92 & Miller Rd., near Orange City. Ownership: Asbury Park Press Inc., 100%. Jules L. Plangere Jr., chmn., 50%; E. Donald Lass, pres., trustee, 50%; Jules L. Plangere III, v.p.; Robert E. Murphy, v.p.; Charles W. Ritscher, secy. Represented (engineering): Moffet, Larson & Johnson Inc. Personnel: Robert E. McAllan, vice president; Perry M. Simon, assistant to the vice president; Skip Painton, general manager; Mike Kerrigan, general sales manager; Rick Dillon, chief engineer; Carlo Anneke, program director; Nancy Grossbart, promotion director; Nelle Ayres, director of administration; Cinda Parker, business manager. Note: Plans to exchange Ch. 68 with Ch. 18 ETV, Cocoa, FL. Orlando-Daytona Beach-Melbourne ADI. BPCT-850214KQ. Grant Date: September 25, 1986. Starting Date: December 1, 1988.

Destin (Ch. 64)—CP. Grantee: Emerald Coast Bcstg., Suite 102, 884 Hwy. 98 E, Destin, FL 32541. Phone: 904-837-0555. Technical Facilities: Channel No. 64 (770-776 MHz). Authorized power: 2750-kw max. visual. Antenna: 426-ft. above av. terrain, 420-ft. above ground, 472-ft. above sea level. Latitude 30° 30' 51" Longitude 86° 13' 12". Transmitter: 1.25-mi. WNW of Portland, 1.06-mi. NW of Rte. 20. Ownership: James Harvey Tipler, gen. partner, 50%; Bruce Kuerten, gen. partner, 50%. Represented (legal): Keck, Mahin & Cate. Represented (engineering): Lohnes & Culver. Mobile, AL-Pensacola, FL ADI. BPCT-870610KQ. Grant Date: May 2, 1988. Starting Date: Unreported.

† **Fort Pierce (Ch. 21 ETV)**—WFET. Grantee: Palmetto Bcstrs. Associated, 1101 S. Olive St., West Palm Beach, FL 33401. Phone: 407-650-7700. Technical Facilities: Channel No. 21 (512-518 MHz). Authorized power: 5000-kw max. visual. Antenna: 497-ft. above av. terrain, 482-ft. above ground, 502-ft. above sea level. Latitude 27° 26' 05" Longitude 80° 21' 24". Transmitter: S. 37th St. N., Whiteway Dairy Rd., St. Lucie-Fort Pierce. Ownership: Palmetto Bcstrs. Associated. Principals: Dr. Claude H. Rhea Jr., pres.; Dr. Donald E. Ross, v.p.; Dr. Eugene M. Keebler, secy.; James Watson, treas.; Norma Ray, asst. secy. PBA is permittee of WPPB-TV Boca Raton Ch. 59 Jacksonville, WETV, Key West & WLCB-TV, Leesburg, FL. Rhea, Keebler & Watson have interest in permittees of WIEB Islamorada & WKEB Marathon, FL. Represented (legal): May & Dunne, Chartered. Represented (engineering): John F. X. Browne & Associates P.C. BPET-840606KF. Grant Date: January 8, 1986. Starting Date: Unreported.

Fort Walton Beach (Ch. 58)—CP. Grantee: Clement S. Ross, 326 Spring Dr., Yalaha, FL 32797. Phone: 904-324-3696. Technical Facilities: Channel No. 58 (734-740 MHz). Authorized power: 5000-kw max. visual, 500-kw max. aural. Antenna: 450-ft. above av. terrain, 449-ft. above ground, 466-ft. above sea level. Latitude 30° 23' 08" Longitude 86° 24' 54". Transmitter: 1600-ft. N of Miracle Strip Pkwy., 1-mi. W of Walton County line. Ownership: Clement S. Ross, 100%. Represented (legal): Baraff, Koerner, Diender & Hochberg, P.C. Mobile, AL-Pensacola, FL ADI. BPCT-8703317L. Grant Date: August 9, 1988. Starting Date: Unreported.

Gainesville (Ch. 61)—WGBZ. Grantee: Gator Bcstg. Ltd. Partnership, No. 124, 18187 South Dr., Southfield, MI 48076. Phone: 313-644-4952. Technical Facilities: Channel No. 61 (752-758 MHz). Authorized power: 3444-kw max. visual, 344.40-kw max. aural. Antenna: 936-ft. above av. terrain, 955-ft. above ground, 1028-ft. above sea level. Latitude 29° 25' 24" Longitude 82° 12' 29". Transmitter: Approx. 0.25-mi. E of Orange Lake. Requests modification of CP for change to 2399-kw max. visual, 922-ft. above av. terrain, 856-ft. above ground, 1017-ft. above sea level, lat. 29° 21' 57", long. 82° 20' 28", transmitter to 4-mi. SW of Flemington, 0.4-mi. N of State Rte. 316. Ownership: Lady Gator Inc., gen. partner, 20%; Mitchell S. Cutler, ltd. partner, 26.66%; Louis Frey Jr., ltd. partner, 26.66%; Joseph D. Tydings, ltd. partner, 26.66%. LGI ownership: Gail Armstead, pres.-treas., 100%; Janice H. Zahrfy, secy. Represented (engineering): Ellis & Wiebe. Gainesville ADI. BPCT-841005KV. Grant Date: January 9, 1986. Starting Date: Unreported.

High Springs (Ch. 53)—WHSF. Grantee: John Hayler, Receiver, Suite B, 766 Deltona Blvd., Deltona, FL 32725. Technical Facilities: Channel No. 53 (704-710 MHz). Authorized power: 2337-kw max. visual, 234-kw max. aural. Antenna: 549-ft. above av. terrain, 561-ft. above ground, 641-ft. above sea level. Latitude 29° 49' 16" Longitude 82° 34' 28". Transmitter: 0.3-mi. N of Rte. 441, 1-mi. E of High Springs. Requests modification of CP for change to

Construction Permits—Florida

1400-kw max. visual, 423-ft. above av. terrain, 381-ft. above ground, 561-ft. above sea level, lat. 29° 45' 23", long. 82° 24' 29", transmitter 1.3-mi. S of Hague, W of US 441, Alachua County. Ownership: William W. Mays Sr., pres., 51.0%; Ro-Mar Communications Inc., 49.0%. Note: Sale pends. Represented (engineering): Consolidated Communications Inc. Gainesville ADI. BPCT-830705KL. Grant Date: June 13, 1986. Starting Date: Unreported.

† **Islamorada (Ch. 9 ETV)**—WIEB. Grantee: Islamorada Educators Bcstg. Inc., 1101 S. Olive Ave., West Palm Beach, FL 33401. Phone: 407-650-7700. Technical Facilities: Channel No. 9 (186-192 MHz). Authorized power: 316-kw max. visual. Antenna: 327-ft. above av. terrain, 322-ft. above ground, 327-ft. above sea level. Latitude 24° 56' 12" Longitude 80° 36' 54". Transmitter: 0.8-mi. E of W end of Matecumbe Key on N side of Hwy. US 1. Ownership: Islamorada Educators Bcstg. Inc., non-profit corp. Principals: Dr. Claude H. Rhea Jr., pres.; Dr. Eugene M. Keebler, v.p.; Dr. William Burkett, secy.; James Watson, treas. Principals have interest in permittee of Ch. 16, Marathon, FL. Rhea, Keebler & Watson have interest in permittees of WKEB Marathon WPPB-TV Boca Raton, WFET Fort Pierce, Ch. 59 Jacksonville, WETV Key West & WLCB-TV Leesburg, FL. Represented (legal): May & Dunne, Chartered. Represented (engineering): John F. X. Browne & Associates P.C. BPET-851018KN. Grant Date: March 27, 1986. Starting Date: October 1, 1988.

† **Jacksonville (Ch. 59 ETV)**—Grantee: Jacksonville Educators Bcstg., 1101 S. Olive Ave., West Palm Beach, FL 33401. Phone: 407-650-7700. Technical Facilities: Channel No. 59 (740-746 MHz). Authorized power: 5000-kw max. visual, 500-kw max. aural. Antenna: 895-ft. above av. terrain, 879-ft. above ground, 908-ft. above sea level. Latitude 30° 16' 34" Longitude 81° 33' 53". Transmitter: 9090 Hogan Rd., Jacksonville. Ownership: Jacksonville Educators Bcstg., Non-profit corp. Principals: Dr. Claude H. Rhea, pres.; Dr. Donald E. Ross, v.p.; Dr. Eugene M. Keebler, secy.; James Watson, treas.; Norma Ray, asst. secy. Principals have interest in permittees of WPPB-TV Boca Raton, WFET Fort Pierce, WETV Key West & WLCB-TV Leesburg, FL. Rhea, Keebler & Watson have interest in permittees of WIEB Islamorada & WKEB Marathon FL. Represented (engineering): John F. X. Browne & Associates, P.C. BPET-860922KF. Grant Date: June 9, 1987. Starting Date: Unreported.

Key West (Ch. 13 ETV)—WETV. Grantee: Palmetto Bcstrs., 1101 S. Olive Ave., West Palm Beach, FL 33401. Phone: 407-650-7700. Technical Facilities: Channel No. 13 (210-216 MHz). Authorized power: 316-kw max. visual. Antenna: 449-ft. above av. terrain, 455-ft. above ground, 458-ft. above sea level. Latitude 24° 40' 35" Longitude 81° 30' 41". Transmitter: 19-mi. E of Key West on Cudjoe Key, 0.9-mi. N of US 1. Ownership: Palmetto Bcstrs. Associated, non-profit corp. Principals: Dr. Claude H. Rhea Jr., pres.; Dr. Donald E. Ross, v.p.; Dr. Eugene M. Keebler, secy.; James Watson, treas.; Norma Ray, asst. secy. PBA is permittee of WPPB-TV Boca Raton, WFET Fort Pierce, Ch. 59 Jacksonville, WETV Key West & WLCB-TV Leesburg, FL. Rhea, Keebler & Watson have interest in permittees of WIEB Islamorada & WKEB Marathon, FL. Represented (legal): May & Dunne, Chartered. Represented (engineering): John F. X. Browne & Associates P.C. BPET-850719KK. Grant Date: February 3, 1986. Starting Date: Unreported.

Key West (Ch. 22)—Grantee: Penny Drucker, 5275 Hatch Dr., Evergreen, CO 80439. Phone: 303-674-8596. Technical Facilities: Channel No. 22 (518-524 MHz). Authorized power: 5000-kw max. visual, 500-kw max. aural. Antenna: 571-ft. above av. terrain, 570-ft. above ground, 571-ft. above sea level. Latitude 24° 40' 26" Longitude 81° 31' 10". Transmitter: 1-mi. N of Rte. 1 on W side of Cudjoe Key. Ownership: Penny Drucker, 100%. Drucker is applicant for new FMs in Aspen & Grand Junction, CO; Richmond, VA; has interest in LPTVs. Represented (legal): Cole, Raywid & Braverman, Miami ADI. BPCT-8703319K. Grant Date: January 20, 1988. Starting Date: Unreported.

Lake Worth (Ch. 67)—WHBI. Grantee: Hispanic Bcstg. Inc., 2203 NE 203 Terrace, North Miami Beach, FL 33180. Phone: 305-822-2100. Technical Facilities: Channel No. 67 (788-794 MHz). Authorized power: 5000-kw max. visual, 500-kw max. aural. Antenna: 1004-ft. above av. terrain, 1004-ft. above ground, 1024-ft. above sea level. Latitude 26° 48' 58" Longitude 80° 15' 04". Transmitter: Approx. 7.5-mi. W of Hwys. 710 & 95 intersection, approx. 9-mi. W of Lake Park. Ownership: Betty Debra Lidsky, pres., 100%. Represented (legal): Stambler & Rini. Represented (engineering): Lohnes & Culver. West Palm Beach-Fort Pierce-Vero Beach ADI. BPCT-840306KE. Grant Date: April 28, 1987. Starting Date: June 1, 1989.

† **Leesburg (Ch. 45 ETV)**—WLCB-TV. Grantee: Central Florida Educational Television Inc., 1101 S. Olive Ave., West Palm Beach, FL 33401. Phone: 407-650-7700. Technical Facilities: Channel No. 45 (656-662 MHz). Authorized power: 5000-kw max. visual. Antenna: 453-ft. above av. terrain, 65-ft. above ground, 525-ft. above sea level. Latitude 28° 51' 35" Longitude 81° 46' 27". Transmitter: Haines Creek Rd., 2.5-mi. N of US 441. Ownership: Central Florida Educational Television Inc. Principals: Dr. Claude H. Rhea, pres.; Dr. Donald E. Ross, v.p.; Dr. Eugene Keebler, secy.; James Watson, treas.; Norma Ray, asst. secy. Principals have interest in permittees of WPPB-TV Boca Raton, WFET Fort Pierce, Ch. 59 Jacksonville & WETV Key West, FL. Rhea, Keebler & Watson have interest in permittees of WIEB Islamorada & WKEB Marathon, FL. Represented (legal): May & Dunne, Chartered. Represented (engineering): John F. X. Browne & Associates P.C. BNPET-870717KH. Grant Date: February 25, 1987. Starting Date: Unreported.

Live Oak (Ch. 57)—WFRR. Grantee: Frank A. Baker, 512 Cherokee St., Marianna, FL 32446. Technical Facilities: Channel No. 57 (728-734 MHz). Authorized power: 5000-kw max. visual, 500-kw max. aural. Antenna: 1089-ft. above av. terrain, 1022-ft. above ground, 1214-ft. above sea level. Latitude 30° 12' 23" Longitude 82° 48' 34". Transmitter: 1.5-mi. S of Wellborn, off Hwy. 90. Requests modification of CP for change to 4467-kw max. visual, 447-kw max. aural, 1030-ft. above av. terrain, 1023-ft. above ground, 1118-ft. above sea level, lat. 30° 03' 37", long. 82° 48' 47", transmitter to 7.8-mi. ENE of O'Brien City Center.

Ownership: Frank A. Baker, 100%. Represented (legal): Timothy K. Brady. Represented (engineering): Magnuson & Assoc. Inc. Jacksonville ADI. BPCT-860328KM. Grant Date: March 5, 1987. Starting Date: Unreported.

† **Marathon (Ch. 16 ETV)**—WKEB. Grantee: Keys Educators Bcstg. Inc., 1101 South Olive Ave., West Palm Beach, FL 33401. Phone: 407-650-7700. Technical Facilities: Channel No. 16 (482-488 MHz). Authorized power: 5000-kw max. visual. Antenna: 262-ft. above av. terrain, 262-ft. above ground, 262-ft. above sea level. Latitude 24° 45' 28" Longitude 80° 57' 40". Transmitter: Crains Subdivision of Grassy Key, Lots 1, 2, 3, 12, 13, 14. Ownership: Keys Educators Bcstg. Inc., non-profit corp. Principals have interest in permittees of WIEB Islamorada WBBP-TV Boca Raton, WFET Fort Pierce, Ch. 59 Jacksonville, WETV Key West & WLCB-TV Leesburg, FL. Represented (legal): May & Dunne, Chartered. Represented (engineering): John F. X. Browne & Associates P.C. BNPET-870518KG. Grant Date: July 13, 1987. Starting Date: October 1, 1988.

Marianna (Ch. 51)—WJOE. Grantee: Marianna Television Inc., Box 668, Marianna, FL 32446. Phone: 904-526-5151. Technical Facilities: Channel No. 51 (692-698 MHz). Authorized power: 5000-kw max. visual, 500-kw max. aural. Antenna: 586-ft. above av. terrain, 473-ft. above ground, 771-ft. above sea level. Latitude 30° 36' 36" Longitude 85° 27' 07". Transmitter: Approx. 6.8-mi. SW of Alford. Requests modification of CP for change to 593.8-ft. above av. terrain, 472.4-ft. above ground, 771-ft. above sea level. Latitude 30° 36' 41", longitude 85° 27' 05", transmitter to 2.9-mi. WNW of Gilberts Camp. BNPCT-880725KF. Ownership: Joseph E. Davis, pres. & Geraldine S. Davis, secy.-treas., 100% jointly; Thomas J. Blazer, exec. v.p. Represented (legal): Timothy K. Brady. Represented (engineering): Omni Communications Inc. Personnel: Joe Davis, general manager; Charles Wooten, chief engineer. Dothan ADI. BPCT-840928KG. Grant Date: April 30, 1985. Starting Date: Unreported.

† **Ocala (Ch. 29 ETV)**—WYIM. Grantee: Gospel Horizons Corp., 324 W. Manino St., Miami Beach, FL 33139. Phone: 305-538-4511. Technical Facilities: Channel No. 29 (560-566 MHz). Authorized power: 2399-kw max. visual, 87-kw max. aural. Antenna: 922-ft. above av. terrain, 856-ft. above ground, 1017-ft. above sea level. Latitude 29° 21' 57" Longitude 82° 20' 28". Transmitter: 4-mi. SW of Flemington city center, 0.4-mi. N of State Rte. 316. Ownership: Gospel Horizons Corp., 100%, non-profit corp. Principals: Dr. Garth R. Thompson, pres.-v.p.-treas. Represented (legal): Baraff, Koerner, Olender & Hochberg, P.C. Represented (engineering): Arthur K. Peters Consulting Engineers. BPCT-860922KN. Grant Date: August 23, 1988. Starting Date: Unreported.

Orange Park (Ch. 25)—CP. Grantee: Clay Television Inc., Box 1431, Orange Park, FL 32073. Correspondence: 2120 L St. NW, Washington, DC 20037. Technical Facilities: Channel No. 25 (536-542 MHz). Authorized power: 2060.60-kw max. visual, 206-kw max. aural. Antenna: 496-ft. above av. terrain, 549-ft. above ground, 574-ft. above sea level. Latitude 30° 04' 27" Longitude 81° 48' 23". Transmitter: 0.3-mi. SE of intersection of SR 739 & SR 209, Middleburg. Ownership: Charles R. Fellows, pres., 12.5%; Richard C. Fellows, 12.5%; Joanne N. Thompson, v.p.; Joan J. Bazley, secy.; Leonora Leano, treas.; Napoleon Leano, 25%; William S. Bazley, 25%; W. Raleigh Thompson, 25%. Represented (legal): Thomas L. Root, P.C. Represented (engineering): Kessler & Gehman Associates Inc. Jacksonville ADI. BPCT-801010KE. Grant Date: July 9, 1985; remanded by U.S. Court of Appeals; regranted March 7, 1988. Starting Date: Unreported.

Orlando (Ch. 65)—WRBW. Grantee: Rainbow Bcstg. Co. c/o Esperanza Rey-Mehr, 831 Murdock Blvd., Orlando 32817. Technical facilities: Channel No. 65 (776-782 MHz). Authorized power: 5000-kw max. visual, 473-kw max. aural, 1527-ft. above av. terrain, 1493-ft. above ground, 1558-ft. above sea level. Latitude 28° 34' 51" Longitude 81° 04' 32". Transmitter: 3.4-mi. NNE of Bithlo. Ownership: Joseph Rey, 85%; Leticia Jaramillo, 10%; Esperanza Rey-Mehr, 5%, all partners. Represented (legal): Kirkland & Ellis. Represented (engineering): Pathfinders Inc. (Silver Spring, MD). BPCT-820909KF. Grant date: October 11, 1985. Starting date: Unreported.

Palatka (Ch. 63)—CP. Grantee: Palatka Television Inc., Box 1397, Palatka, FL 32077. Phone: 904-325-4501. Technical Facilities: Channel No. 63 (764-770 MHz). Authorized power: 5000-kw max. visual, 500-kw max. aural. Antenna: 973-ft. above av. terrain, 975-ft. above ground, 1014-ft. above sea level. Latitude 29° 37' 20" Longitude 81° 47' 27". Transmitter: S of Hwy. 20, approx. 1.3-mi. E of Hollister. Ownership: Abe Alexander, pres., 16.6%; Steven H. Cone, v.p., 16.6%; Julia Jenkins, secy., 16.6%; Vivian McRae, treas., 16.6%; Agnes Alexander, 16.6%; Henry Jenkins & Alphonso McRae, 16.6% jointly. Represented (legal): Seymour M. Chase. Represented (engineering): Ledford Telecommunications. Jacksonville ADI. BPCT-841129LK. Grant Date: September 3, 1987. Starting Date: June 1, 1989.

Palm Beach (Ch. 61)—WFGC. Grantee: Christian Television of Palm Beach County, Box 1816, Boca Raton, FL 33429. Technical Facilities: Channel No. 61 (752-758 MHz). Authorized power: 813-kw max. visual, 162-kw max. aural. Antenna: 1453-ft. above av. terrain, 1457-ft. above ground, 1473-ft. above sea level. Latitude 26° 34' 58" Longitude 80° 14' 32". Transmitter: N part of NE quarter of T 45 S, R 41 E, S 3. Ownership: William Register, pres.; Robert D'Andrea, v.p.; Carolyn Register, secy.-treas. For D'Andrea's other interests, see Christian Television Network in Group Ownership of Television stations. Represented (legal): Reddy, Begley & Martin. Represented (engineering): E. Harold Munn Jr. & Associates Inc. West Palm Beach-Fort Pierce-Vero Beach ADI. BPCT-830311KG. Grant Date: July 14, 1980. Starting Date: Unreported.

St. Petersburg (Ch. 38)—WTTA. Grantee: Bay Television Inc., Box 4830, Baltimore, MD 21211. Phone: 301-462-4500. Technical Facilities: Channel No. 38 (614-620 MHz).

Authorized power: 1397-kw max. visual. Antenna: 1397-ft. above av. terrain, 1436-ft. above ground, 1427-ft. above sea level. Latitude 27° 50' 32" Longitude 82° 15' 46". Transmitter: 5.5-mi. N of Balm. Ownership: Chesapeake Television Inc., 100%. For other interests, see Commercial Radio Institute in Group Ownership of TV Stations. Represented (legal): Fisher, Wayland, Cooper & Leader. Represented (engineering): Carl T. Jones Corp. Tampa-St. Petersburg ADI. BPCT-790130LI. Grant Date: January 31, 1985. Starting Date: Unreported.

Sebring (Ch. 60)—WVFL-TV. Grantee: Focus Broadcast Communications Inc., 129 Commerce Ave., Sebring, FL 33870. Phone: 813-385-5188. Technical Facilities: Channel No. 60 (746-752 MHz). Authorized power: 2980-kw max. visual, 298-kw max. aural. Antenna: 910-ft. above av. terrain, 849-ft. above ground, 1024-ft. above sea level. Latitude 27° 42' 11" Longitude 81° 37' 14". Transmitter: 6.4-mi. SW of Frostproof. Ownership: Peter H. Polland, pres.-treas., 20%; David W. Eakin, v.p., 20%; John D. Haviland, v.p., 20%; Frank M. Lorenzo, v.p., 20%; James F. McCollum, secy., 20%. Represented (legal): Miller & Fields, P.C. Represented (engineering): David Steel & Associates Inc. Tampa-St. Petersburg ADI. BPCT-841029KE. Grant Date: March 27, 1988. Starting Date: November 1, 1988.

Tequesta (Ch. 25)—WPBF. Grantee: Phipps-Potamkin Television Partners, 189 Bradley Place, Palm Beach, FL 33480. Technical Facilities: Channel No. 25 (536-542 MHz). Authorized power: 5000-kw max. visual, 500-kw max. aural. Antenna: 1423-ft. above av. terrain, 1420-ft. above ground, 1449-ft. above sea level. Latitude 27° 07' 19" Longitude 80° 23' 20". Transmitter: 7.3-mi. SW of Palm City. Requests modification of CP for change to 1486-ft. above av. terrain, 1486-ft. above ground, 1516-ft. above sea level, lat. 27° 07' 17", long. 80° 23' 41", transmitter to 7.3-mi. SW of Palm City, Martin County. Ownership: Potamkin TV Investments, 49%; Phipps Television Inc., 49%; Tequesta Television Inc., 2%. Potamkin ownership: Alan H. Potamkin, 48.98%; Robert M. Potamkin, 49.98%; Brenda Skipper, 1.53%; Silvia Salinas, 0.51%. Phipps ownership: John H. Phipps Inc., 97.98%; Brenda Skipper, 1.52%; Silvia Salinas, 0.50%. Tequesta ownership: Brenda Skipper, pres.-treas., 80.0%; Silvia Salinas, 20.0%. John Phipps owns WCTV, Tallahassee, FL-Thomasville, GA. Represented (legal): Matthew L. Leibowitz. Represented (engineering): du Treil, Lundin & Racley. West Palm Beach-Fort Pierce-Vero Beach ADI. BPCT-841129KE. Grant Date: November 25, 1987. Starting Date: January 2, 1989.

Tica (Ch. 49)—WRXY-TV. Grantee: Golden Media Inc., 1661 Bal Harbour Dr., Venice, FL 33595. Technical Facilities: Channel No. 49 (680-686 MHz). Authorized power: 5000-kw max. visual, 500-kw max. aural. Antenna: 1023-ft. above av. terrain, 1023-ft. above ground, 1050-ft. above sea level. Latitude 26° 47' 08" Longitude 81° 47' 41". Transmitter: Near WFTX(TV) Cape Coral transmitter site. Ownership: Robert A. Groter, pres., 29%; Ronald P. Davis, v.p.-secy.-treas., 29%; James A. Dwyer, 8%; Nancy L. Richardson, 8%; Billie Jean Nuckolls, 7.4%; Tammy D. Ewing, 7.4%; David L. Hill, 4%; Matthew L. Leibowitz, 2.16%; Ronald L. Coumoyer, 2%; 3 others with less than 2%. Represented (legal): John M. Spencer. Represented (engineering): Lechman & Johnson Inc. Fort Myers-Naples ADI. BPCT-841031KL. Grant Date: November 5, 1985. Starting Date: Unreported.

Venice (Ch. 62)—WBSV-TV. Grantee: Venice Bcstg. Corp., 104 E. Venice Ave., Venice, FL 33595. Phone: 407-655-3003. Technical Facilities: Channel No. 62 (758-764 MHz). Authorized power: 5000-kw max. visual, 500-kw max. aural. Antenna: 1009-ft. above av. terrain, 1019-ft. above ground, 1025-ft. above sea level. Latitude 27° 05' 36" Longitude 82° 20' 16". Transmitter: On Hwy. 722, 6.5-mi. E of Venice. Requests modification of CP for change to 3890-kw max. visual, 988-ft. above av. terrain, 975-ft. above ground, 1001-ft. above sea level, lat. 27° 14' 33", long. 82° 22' 10", transmitter to Hwy. 72, 1.2-mi. E of Cow Pen Slough Canal, Venice. Ownership: Nedra K. Brody, pres.-treas., 50%; Doris K. Sheatz, secy.; Thomas R. Kaplan, 50%. Represented (legal): Mullin, Rhyne, Emmons & Topel, P.C. Represented (engineering): Moffet, Larson & Johnson Inc. Tampa-St. Petersburg ADI. BPCT-840920KF. Grant Date: October 24, 1986. Starting Date: Unreported.

Georgia

Albany (Ch. 52)—WOCT. Grantee: Albany Bcstrs. Inc., 406 Third Ave. N, Columbus, MS 39701. Phone: 601-327-0903. Technical Facilities: Channel No. 52 (698-704 MHz). Authorized power: 5000-kw max. visual, 500-kw max. aural. Antenna: 963-ft. above av. terrain, 1023-ft. above ground, 1282-ft. above sea level. Latitude 31° 33' 30" Longitude 83° 57' 45". Transmitter: Off Hwy. 82 at Redrack, E of Albany. Ownership: Wilbur O. Colom, pres.-secy.-treas.; Harold Bowen, v.p., 4%; Congress St. Properties Inc., 45%; Colom Communications Corp., 45%; William Kilday Jr., 6%. Congress St. Properties Inc. Ownership: Leland T. Speed, pres.; James N. C. Moffet, v.p.-secy.; Earl Martin Jr., v.p.; David H. Hoster II, v.p.; Robert M. Welsh, v.p.; N. Keith McKay, treas.-asst. secy. Colom has interest in permittee of WZIX(FM), Artesia, MS & applicant for new FMs in Oxford, MS & San Diego, CA. Congress St. Properties Inc.: Colom & CSPI Have interest in permittees of WMAI Mobile, AL; Ch. 16, Lubbock, TX; applications for Ch. 54, Omaha, NE; Ch. 45, Seattle, WA & Ch. 53, Tulsa, OK. Represented (legal): White & Assoc. Represented (engineering): Sisk Engineering Inc. Albany-Schenectady-Troy ADI. BPCT-840604KF. Grant Date: April 23, 1985. Starting Date: March 1, 1989.

Albany (Ch. 19)—WTAU. Grantee: Albany Television Co. Ltd., 1130 Joel Dr., Albany, GA 31707. Phone: 202-887-0224. Technical Facilities: Channel No. 19 (500-506 MHz). Authorized power: 2816-kw max. visual, 280-kw max. aural. Antenna: 1014-ft. above av. terrain, 1011-ft. above ground, 1424-ft. above sea level. Latitude 31° 21' 12" Longitude 83° 55' 45". Transmitter: Rte. 133, near Doerun. Requests modification of CP for change to 5000-kw max. visual, 604-kw max. aural, 1110-ft. above av. terrain, 1071-ft. above ground, 1283-ft. above sea level, lat. 31° 30' 34", long. 83° 58' 10", transmitter to Spring Flats Rd., 1.5-mi. E of Dougherty & Worth County Lines. Ownership: Robert Vinson, ltd.

partner, 75%; Durie Coleman, gen. partner, 15%; Ronald Baptist, ltd. partner, 10%. Albany, GA ADI. BPCT-840424KE. Grant Date: April 1, 1985. Starting Date: Unreported.

Athens (Ch. 34)—WNGM-TV. Grantee: NGM Television Partners Ltd., Suite 1219, 12 Executive Park S., Atlanta, GA 30329. Phone: 404-633-4314. Technical Facilities: Channel No. 34 (590-596 MHz). Authorized power: 4182-kw max. & 1442-kw horizontal visual, 418.20-kw max. & 144.20-kw horizontal aural. Antenna: 1035-ft. above av. terrain, 1049-ft. above ground, 1849-ft. above sea level. Latitude 34° 04' 06" Longitude 83° 32' 50". Transmitter: 1.1-mi. E on U.S. Hwy. 129, Arcade. Requests modification of CP for change to 1258-kw max. visual, 1352-ft. above av. terrain, 1207-ft. above ground, 2188-ft. above sea level, lat. 34° 12' 27", long. 83° 37' 48", transmitter to 4-mi. NE of Pendergrass on N side of GA 82 Spur, Jackson County. Ownership: James H. Finch, 40%; James B. Latham, 20%; R. A. Birgel, 15%; F. E. Busby, 15%; M. F. Carpenter, 10%. Busby & Latham have interest in Busby, Finch, Latham & Widman, radio/TV representatives. Represented (legal): Kenkel, Bamard & Edmundson, P.C. Represented (engineering): Lawrence Behr Assoc. Inc. Atlanta ADI. BPCT-811124KF. Grant Date: October 11, 1985. Starting Date: Late 1988.

Atlanta (Ch. 57 ETV)—WATC. Grantee: ACORN TV in Action for Communities, 710 Peachtree St., Atlanta, GA 30308. Technical Facilities: Channel No. 57 (728-734 MHz). Authorized power: 400-kw max. visual. Antenna: 693-ft. above av. terrain, 560-ft. above ground, 1606-ft. above sea level. Latitude 33° 45' 19" Longitude 84° 23' 21". Transmitter: 34 Peachtree St., Atlanta. Ownership: ACORN TV in Action for Communities, non-profit corp. Principals: Charlene Hood, pres.; Ruby Webb, v.p.; Ruby Booker, secy.; Fernando Lucumo, treas. Represented (legal): Asbill, Junkin, Myers & Buffone. Represented (engineering): Anita Softness. BPET-851018KF. Grant Date: November 5, 1986. Starting Date: Unreported.

Augusta (Ch. 54)—CP. Grantee: Augusta 54 Bcstg. Co., 9502 Tuba Court, Vienna, VA 22180. Phone: 703-938-5543. Technical Facilities: Channel No. 54 (710-716 MHz). Authorized power: 4517-kw max. visual, 451.70-kw max. aural. Antenna: 1121-ft. above av. terrain, 1506-ft. above ground, 1882-ft. above sea level. Latitude 33° 24' 29" Longitude 81° 50' 36". Transmitter: Pine Log Rd., Beech Island. Ownership: Howard Myrick, gen. partner, 10.0%; Randall L. Rader, ltd. partner, 43.3%; Felker W. Ward, ltd. partner, 43.3%; Howard Myrick, ltd. partner, 3.3%. Represented (legal): Schnader, Harrison, Segal & Lewis. Represented (engineering): Andrus & Associates Inc. Augusta ADI. BPCT-830705KI. Grant Date: May 23, 1988. Starting Date: Unreported.

Bainbridge (Ch. 49)—WTLH. Grantee: NewSouth Television Corp., Hovey Court, 545-5 Delaney Ave., Orlando, FL 32801. Technical Facilities: Channel No. 49 (680-686 MHz). Authorized power: 5000-kw visual, 500-kw aural. Antenna: 1140-ft. above av. terrain, 1140-ft. above ground, 1285-ft. above sea level. Latitude 30° 34' 27" Longitude 84° 12' 09". Transmitter: E side of Hwy. 319, 6.6-mi. NNE of Tallahassee, FL. Ownership: Michael H. Male, 100%. Represented (legal): Reddy, Begley & Martin. Represented (engineering): B. Scott Baxter & Associates Inc. Tallahassee, FL-Thomasville, GA ADI. BPCT-840413LI. Grant Date: December 17, 1984. Starting Date: Unreported.

Brunswick (Ch. 21)—WBSG-TV. Grantee: Coastal Com Inc., Box 659, Clermont, FL 32711. Phones: 904-394-3453; 904-394-8686. Technical Facilities: Channel No. 21 (512-518 MHz). Authorized power: 5000-kw max. visual, 500-kw max. aural. Antenna: 1510-ft. above av. terrain, 1511-ft. above ground, 1514-ft. above sea level. Latitude 30° 56' 08" Longitude 81° 45' 12". Transmitter: 3.5-mi. NE of intersection of Hwy. 110 & Old National Hwy. Ownership: Richard L. Huff, pres., 51%; Andrew B. Sloan, v.p.-secy., 49%. Represented (legal): Mullin, Rhyne, Emmons & Topel, P.C. Represented (engineering): Smith & Postenko. Jacksonville ADI. BPCT-861216LI. Grant Date: December 28, 1987. Starting Date: Unreported.

Cordele (Ch. 55)—WSST-TV. Grantee: Sunbelt-South Telecommunications Ltd., Box 917, Cordele, GA 31015. Studio: 112 7th St. S, Cordele, GA 31015. Phone: 912-273-0001. Technical Facilities: Channel No. 55 (716-722 MHz). Authorized power: 100-kw max. visual, 10-kw max. aural. Antenna: 410-ft. above av. terrain, 407-ft. above ground, 715-ft. above sea level. Latitude 31° 54' 15" Longitude 83° 48' 12". Transmitter: Culpepper Rd., 3.5-mi. SW of intersection with State Rte. 7W. Multichannel TV Sound: Planned. Ownership: William B. Goodson, gen. partner, 65%; Phillip A. Streetman, gen. partner, 35%. Represented (legal): Ward & Mendelsohn, P.C. Represented (engineering): Bromo Communications Inc. Personnel: William B. Goodson, general manager; Phillip A. Streetman, station manager; Sara Howell Brown, general sales manager; Lewis Hill, local sales manager. Albany, GA ADI. BPCT-871028KE. Grant Date: June 8, 1988. Starting Date: March 1, 1989.

Dalton (Ch. 23)—Grantee: Dalton Television Assoc. Ltd., Suite 105, 3084 Mercer University Dr. NE, Atlanta, GA 30341. Phone: 404-451-1985. 5000-kw max. visual, 500-kw max. aural. Antenna: 1517-ft. above av. terrain, 477-ft. above ground, 2507-ft. above sea level. Latitude 34° 57' 59" Longitude 85° 22' 29". Transmitter: Hwy. 157, 1.5-mi. SSW of Lookout Mountain. Ownership: Jess M. Jimenez, gen. partner, 33.33%; Lowell Jackson, ltd. partner, 33.33%; William E. Mallon, ltd. partner, 33.33%. Sale to Hometown Bcst. Group pends. Represented (legal): Verner, Liipfert, Bernhard, McPherson & Hand. Represented (engineering): James E. Price. Chattanooga ADI. BPCT-850815KO. Grant Date: September 27, 1988. Starting Date: Unreported.

Macon (Ch. 64)—WGNM. Grantee: Good News TV, 2525 Beech Ave., Macon, GA 31204. Phone: 912-745-2366. Technical Facilities: Channel No. 64 (770-776 MHz). Authorized power: 1350-kw max. visual, 135-kw max. aural. Antenna: 565-ft. above av. terrain, 621-ft. above ground, 935-ft. above sea level. Latitude 32° 45' 10" Longitude 83° 33' 32". Transmitter: 0.15-mi. SE of intersection of Hwy. 87 & Twiggs & Bibb county line, near Lanier Heights. Ownership: Macon Urban Ministries, non-stock corp. Principals: H. Reginald

Construction Permits—Georgia

Broxton, pres.; J. Taylor Phillips, v.p.; Baxter Evans, treas.; William Exum, secy.; Donald R. Wood, exec. dir. Broxton has interest in WQDE(AM) Albany, GA. Represented (legal): McCabe & Ailen. Macon ADI. BPCT-870212KF. Grant Date: August 17, 1987. Starting Date: Unreported.

Monroe (Ch. 63)—WHSB. Grantee: Monroe Television Inc., 3111 NW 9th Place, Gainesville, FL 32605. Phone: 904-378-3729. Technical Facilities: Channel No. 63 (764-770 MHz). Authorized power: 5000-kw max. visual, 340-kw max. aural. Antenna: 443-ft. above av. terrain, 496-ft. above ground, 758-ft. above sea level. Latitude 34° 07' 32" Longitude 83° 51' 31". Transmitter: 8.5-mi. E of Buford Hall. Ownership: Harvey M. Budd, pres., 100%. See American Communications & Television Inc. in Group Ownership of TV stations. Represented (legal): Baraff, Koemer, Olender & Hochberg, P.C. Atlanta ADI. BPCT-8612166L. Grant Date: September 17, 1987. Starting Date: Unreported.

Hawaii

Hilo (Ch. 14)—KHII. Grantee: King Bcstg. Co., Box 24525, 333 Dexter N, Seattle, WA 98124. Phone: 206-448-5555. Technical Facilities: Channel No. 14 (470-476 MHz). Authorized power: 15.10-kw max. visual, 1.50-kw aural. Antenna: Minus 305-ft. above av. terrain, 236-ft. above ground, 1099-ft. above sea level. Latitude 19° 43' 02" Longitude 155° 08' 13". Transmitter: 58 Manoaolana Place, Hilo. Ownership: King Broadcasting Co., 100%. See Group Ownership of TV Stations. Represented (legal): Fletcher, Heald & Hildreth. BPCT-870508KX. Grant Date: October 29, 1987. Starting Date: Unreported.

Hilo (Ch. 26)—KHII. Grantee: Davilo Bcstg., Box 4386, Tyler, TX 75702. Phone: 808-935-8289. Technical Facilities: Channel No. 26 (542-548 MHz). Authorized power: 100-kw max. visual, 10-kw max. aural. Antenna: 139-ft. above av. terrain, 145-ft. above ground, 305-ft. above sea level. Latitude 19° 42' 22" Longitude 155° 04' 30". Transmitter: 913 Kanolle Hua Rd., Hilo. Ownership: Barbara Davis, 100%. Represented (engineering): Archie Ames. BPCT-860606KQ. Grant Date: April 14, 1987. Starting Date: Unreported.

Lihue (Ch. 3)—KHLU. Grantee: Lavon Nicholson, 4809 Coleherne, Baltimore, MD 20743. Correspondence: Box 1061, Syracuse, NY 13201. Phone: 315-476-5799. Technical Facilities: Channel No. 3 (60-66 MHz). Authorized power: 1.00-kw max. visual, 0.10-kw max. aural. Antenna: 226-ft. above av. terrain, 84-ft. above ground, 783-ft. above sea level. Latitude 21° 56' 45" Longitude 159° 22' 30". Transmitter: North Kawai, Keopaweo Mountain. Ownership: Lavon Nicholson, 100%. BPCT-860827KK. Grant Date: April 14, 1987. Starting Date: Unreported.

Wailuku (Ch. 15)—KOGG. Grantee: King Bcstg. Co., Box 24525, Seattle, WA 98124. Phone: 206-488-5555. Technical Facilities: Channel No. 15 (476-482 MHz). Authorized power: 750-kw max. visual. Antenna: 5784-ft. above av. terrain, 36-ft. above ground, 9984-ft. above sea level. Latitude 20° 42' 41" Longitude 156° 15' 26". Transmitter: Mount Haleakala, approx. 19.9-mi. SE of Wailuku. Requests modification of CP for change to 5653-ft. above av. terrain, 59-ft. above ground, 9751-ft. above sea level, lat. 20° 42' 34", long. 156° 15' 54". Ownership: King Broadcasting Co. See Group Ownership of TV Stations. Represented (legal): Fletcher, Heald & Hildreth. BPCT-871029KG. Grant Date: March 29, 1988. Starting Date: Unreported.

Idaho

Twin Falls (Ch. 35)—KKVI. Grantee: Western Telecasting Co., 7600 Potomac Falls Rd., McLean, VA 22102. Phone: 202-224-5941. Technical Facilities: Channel No. 35 (596-602 MHz). Authorized power: 96-kw max. visual. Antenna: 537-ft. above av. terrain, 95-ft. above ground, 4380-ft. above sea level. Latitude 42° 43' 42" Longitude 114° 24' 43". Transmitter: Atop Flat Top Butte, 5.2-mi. E of Jerome County, ID. Ownership: William L. Armstrong III, pres., 50.0%; Ellen M. Armstrong, secy.-treas., 50.0%. The Armstrongs own 45% each of KPVI(TV) Pocatello, ID; permittee of KJVI Jackson, WY; have interest in KEZW(AM) Aurora, CO. For LPTV interests see Ambassador Media Corp. Represented (legal): Hopkins, Sutter, Hamel & Park. Represented (engineering): A.D. Ring & Associates, P.C. Twin Falls ADI. BPCT-870925KH. Grant Date: March 7, 1988. Starting Date: Unreported.

Illinois

East St. Louis (Ch. 46)—WVCL. Grantee: Minority Bcstrs. of East St. Louis Inc., Suite 200, N. Kingshighway Blvd., St. Louis, MO 63113. Technical Facilities: Channel No. 46 (662-668 MHz). Authorized power: 5000-kw visual, 500-kw aural. Antenna: 1068-ft. above av. terrain, 1073-ft. above ground, 1649-ft. above sea level. Latitude 38° 28' 56" Longitude 90° 23' 53". Transmitter: Butler Hill & Hageman Rds., St. Louis, MO. Requests modification of CP for change to 1132-ft. above av. terrain, 833-ft. above ground, 1709-ft. above sea level, lat. 38° 23' 18", long. 90° 29' 16". Ownership: Minority Bcstrs. of East St. Louis, gen. partner, 75%; East St. Louis 46 Bcstrs. Inc., ltd. partner, 25%. Minority Bcstrs. of East St. Louis Ownership: Steven C. Roberts, pres., 46%; Michael V. Roberts, secy.-treas., 46%; Mark W. Roberts, 4%; Artis Talley Jr., 4%. East St. Louis 46 Bcstrs. Inc. Ownership: Enid J. Sport-Stewart, pres.-treas., 32.5%; David Atkins, v.p., 3%; William H. Smith, 16.5%; Neil A. Denenberg, 16.5%; Melvyn W. Kramer, 13.25%; Raef A. Beaucauge, 3.5%; Tamra L. Stopanovich, 3.5%; Robert C. Henderson, 2.5%; Wilma Brady, 2.5%; 7 others with less than 2%. Represented (legal): Hogan & Hartson. Represented (engineering): E. Harold Munn Jr. & Associates Inc. St. Louis ADI. BPCT-811208KG. Grant Date: May 14, 1987. Starting Date: Unreported.

Indiana

Bloomington (Ch. 63)—WILB. Grantee: Channel 63 Inc., c/o Julian Smith, 3500 Parkdale Ave., Baltimore, MD 21211. Phone: 301-462-4500. Technical Facilities: Channel No. 63 (764-770 MHz). Authorized power: 5000-kw max. visual, 500-kw max. aural. Antenna: 1040-ft. above av. terrain, 974-ft. above ground, 1785-ft. above sea level. Latitude 39° 27' 45.50" Longitude 86° 08' 38.50". Transmitter: 0.7-mi. E of intersection of 100 South Rd. & County Hwy. 135, Providence. Requests modification of CP for change to 1838-kw max. visual, 1077-ft. above av. terrain, 974-ft. above ground, 1865-ft. above sea level, lat. 39° 24' 16", long. 86° 08' 37", transmitter to 0.4-mi. SW of intersection of Rte. 252 & West Rd., Trafalgar. Ownership: Julian S. Smith, pres., 47.5%; Frederick M. Himes, exec. v.p.-secy.-treas., 8.20%; Robert L. Simmons, v.p., 4.90%; Commercial Radio Institute Inc., 33%; Raymond E. Hoop, 1.60%; Daniel D. Moore, 1.60%; Jules R. Clemens, 1.60%; B. Stanley Resnick, 1.60%. See Commercial Radio Institute Inc. in Group Ownership of TV Stations. Represented (legal): Fisher, Wayland, Cooper & Leader. Represented (engineering): Carl T. Jones Corp. Indianapolis ADI. BPCT-830311KK. Grant Date: May 14, 1985. Starting Date: December 1, 1988.

Hammond (Ch. 62)—WJYS. Grantee: Jovon Bcstg. Corp., 203 Holly Lane, Orinda, CA 94563. Phone: 415-254-6699. Technical Facilities: Channel No. 62 (758-764 MHz). Authorized power: 5000-kw max. & 4592-kw horizontal visual, 500-kw max. & 459-kw horizontal aural. Antenna: 479-ft. above av. terrain, 472-ft. above ground, 1165-ft. above sea level. Latitude 41° 33' 10" Longitude 87° 47' 09". Transmitter: 1.2-mi. S of Tinley Park. Ownership: Joseph A. Stroud, pres., 99%; Yvonne M. Stroud, secy.-treas., 1%. Represented (legal): Hogan & Hartson. Represented (engineering): E. Harold Munn Jr. & Associates Inc. Chicago ADI. BPCT-8111006KL. Grant Date: January 3, 1988. Starting Date: Unreported.

Indianapolis (Ch. 69 ETV)—WBUU. Grantee: Butler University, 4600 Sunset Ave., Indianapolis, IN 46208. Phone: 317-283-8000. Technical Facilities: Channel No. 69 (800-806 MHz). Authorized power: 1000-kw max. visual. Antenna: 922-ft. above av. terrain, 875-ft. above ground, 1729-ft. above sea level. Latitude 39° 46' 03" Longitude 86° 00' 12". Transmitter: 9301 Burk Rd., Indianapolis. Ownership: Butler University, 100%. Principals: John G. Johnson, pres.; Thomas J. Hegarty, v.p., academics; William H. Templeton, v.p., business. Represented (legal): Henry A. Solomon. BPET-860624KG. Grant Date: October 9, 1987. Starting Date: Unreported.

Iowa

Ames (Ch. 23)—KMES. Grantee: Metro Program Network Inc., Suite 107, 375 Collins Rd. NE, Cedar Rapids, IA 52402. Phone: 319-378-1028. Technical Facilities: Channel No. 23 (524-530 MHz). Authorized power: 2190-kw max. visual, 219-kw max. aural. Antenna: 414-ft. above av. terrain, 488-ft. above ground, 1538-ft. above sea level. Latitude 41° 58' 47" Longitude 93° 44' 19". Transmitter: 1.12-mi. W of Napier. Ownership: Gerald Fitzgerald, pres., 100%. Gerald Fitzgerald: MPN is permittee of KCMM, Ch. 43, El Dorado, AR; KMES, Ch. 23, Ames, IA; KOCR, Ch. 28, Cedar Rapids, IA. Des Moines ADI. BPCT-830405KJ. Grant Date: March 25, 1985. Starting Date: December 1, 1988.

Cedar Rapids (Ch. 48)—CP. Grantee: Jefferson Bcstg. Co. Inc., 1404 5th Ave. SE, Altoona, IA 50009. Phone: 515-967-6228. Technical Facilities: Channel No. 48 (674-680 MHz). Authorized power: 5000-kw max. visual, 500-kw max. aural. Antenna: 465-ft. above av. terrain, 465-ft. above ground, 1281-ft. above sea level. Latitude 41° 58' 30" Longitude 91° 40' 24". Transmitter: 5-mi. N of Hiawatha, Hwy. 150. Multichannel TV Sound: Planned. Ownership: Denny Workman, 49.9%; Jerry D. Montgomery, 23.1%; Donna L. Montgomery, 23.0%; Betty J. Harris, 1.0%; Peggy Jo Kinden, 1.0%; Opal Montgomery, 1.0%; Karla Schmidt, 1.00%. Workman has interest in permittees of KWCV(TV) Wichita, KS; Ch. 48 Cedar Rapids, IA; is applicant for Ch. 39 Morton, VA; has interest in new FMs in Rancho Mirage, CA; Quincy, FL; Webster, NY; Harrison, OH; Clifton, TX; new AM in Greensboro, NC. Principals have interest in KTTW(TV) Sioux Falls, SD; KKFT, Ch. 20, Fort Scott, KS; Ch. 17, Grand Island, NE & new FMs in Carlsbad, NM & San Angelo, TX Represented (legal): Miller & Fields, P.C. Represented (engineering): Gary McGlothlen. Cedar Rapids-Waterloo-Dubuque ADI. BPCT-870331QH. Grant Date: May 18, 1988. Starting Date: November 1, 1988.

Davenport (Ch. 30)—KDAV. Grantee: Multi-Metro Communications Ltd., 110 Center Valley Rd. W, Sandpoint, ID 83864. Phone: 208-263-5721. Technical Facilities: Channel No. 30 (566-572 MHz). Authorized power: 5000-kw max. visual, 500-kw max. aural. Antenna: 529-ft. above av. terrain, 482-ft. above ground, 1196-ft. above sea level. Latitude 41° 36' 13" Longitude 90° 26' 01". Transmitter: 9-mi. NE of Davenport, 0.3-mi. N of Hwy. I-80. Ownership: Peggy S. Tucker, gen. partner; Donald L. Tucker. Represented (legal): Fisher, Wayland, Cooper & Leader. Represented (engineering): Sterling Communications Inc. Davenport, IA-Rock Island-Moline, IL ADI. BPCT-830204KE. Grant Date: June 24, 1983. Reinstated: January 29, 1986. Starting Date: Unreported.

Des Moines (Ch. 63)—KBT. Grantee: Home Town Bcstrs., 4777 Menard Dr., Eau Claire, WI 54703. Phone: 515-244-8909. Technical Facilities: Channel No. 63 (764-770 MHz). Authorized power: 1200-kw max. visual. Antenna: 1804-ft. above av. terrain, 1781-ft. above ground, 2752-ft. above sea level. Latitude 41° 48' 35" Longitude 93° 37' 16". Transmitter: Approx. 1-mi. SW of Alleman. Requests modification of CP for change to 3460-kw max. visual, Ownership: John Menard, pres., 100%; Paula Menard, secy. Represented (legal): Dow, Lohnes & Albertson. Des Moines ADI. BPCT-830602KG. Grant Date: June 19, 1984. Starting Date: Unreported.

Newton (Ch. 39)—CP. Grantee: Newton Bcstg. Co., 306 Orchard Dr., Marshalltown, IA 50158. Phone: 515-752-8947. Technical Facilities: Channel No. 39 (620-626 MHz). Authorized power: 1330-kw max. visual. Antenna: 656-ft. above av. terrain, 623-ft. above ground, 1614-ft. above sea level. Latitude 41° 49' 02" Longitude 92° 55' 11". Transmitter: 4.7-mi. S of Laurel, 7.6-mi. W of Newburg. Ownership: Audrey G. Osmundson, gen. partner, 60%; Dean L. Osmundson, gen. partner, 20%; Mark Osmundson, gen. partner, 20%. Represented (legal): Gardner, Carton & Douglas. Represented (engineering): Communications Engineering Services, P.C. Des Moines ADI. BPCT-870610KL. Grant Date: March 28, 1988. Starting Date: Unreported.

Waterloo (Ch. 22)—KFSC. Grantee: Waterloo Television, 1463 Oak Crest, Waterloo, IA 50701. Phone: 319-232-3696. Technical Facilities: Channel No. 22 (518-524 MHz). Authorized power: 3357-kw max. visual, 335.70-kw max. aural. Antenna: 820-ft. above av. terrain, 762-ft. above ground, 1724-ft. above sea level. Latitude 42° 26' 45" Longitude 92° 22' 29". Transmitter: 4719 Ansborough Ave., Waterloo. Ownership: William D. Silverson, 100%. Represented (legal): McFadden, Evans & Sill. Represented (engineering): Communications Engineering Services, P.C. Cedar Rapids-Waterloo-Dubuque ADI. BPCT-8612165K. Grant Date: January 22, 1988. Starting Date: Unreported.

Kansas

Fort Scott (Ch. 20)—KKFT. Grantee: Family Bcstg. Co. Inc., 1404 5th Ave. SE, Altoona, IA 50009. Phone: 515-967-6228. Technical Facilities: Channel No. 20 (506-512 MHz). Authorized power: 5000-kw max. visual, 500-kw max. aural. Antenna: 765-ft. above av. terrain, 765-ft. above ground, 1685-ft. above sea level. Latitude 37° 26' 36" Longitude 94° 39' 31". Transmitter: Approx. 3-mi. NE of Pittsburg. Multichannel TV Sound: Planned. Ownership: Family Bcstg. Co. Inc., 100%. Jerry D. Montgomery, pres., 48%; Donna Montgomery, secy., 48%; Betty J. Harris, v.p., 1%; Peggy Jo Kinden, 1%; Karla Schimdt, 1%; Opal Montgomery, 1%. FBCI is permittee of KTVG(TV) Grand Island, NE; KTTW(TV) Sioux Falls, SD; new FM in Carlsbad, NM; has interest in permittee of Ch. 48 Cedar Rapids, IA; applicant for new FM Brooklyn, IA. Represented (legal): Miller & Fields, P.C. Personnel: Jerry Montgomery, general manager; Donna Montgomery, program director. Joplin, MO-Pittsburg, KS ADI. BPCT-8703312K. Grant Date: March 1, 1988. Starting Date: April 1, 1989.

Lakin (Ch. 3 ETV)—KSWK. Grantee: Smoky Hills Public Television Corp., Box 9, 6th & Elm St., Bunker Hill, KS 67626. Studio: 6th & Elm St., Bunker Hill, KS 67626. Phone: 913-483-6990. Ownership: Smoky Hills Public Television Corp. Represented (legal): Dow, Lohnes & Albertson. Represented (engineering): John F. X. Browne & Associates P.C. Personnel: Nicholas V. Slechta, general manager; Lloyd Mintzmyer, chief engineer; Tom Rendon, program director; William Richards, promotion director; Duane Fields, business manager; Gene Lehmann, marketing director. BPET-870212KI. Grant Date: December 7, 1987. Starting Date: February 1, 1989.

Salina (Ch. 34)—KHCT. Grantee: Salina Channel 34 Inc., Box 7346-A, Orlando, FL 32854. Technical Facilities: Channel No. 34 (590-596 MHz). Authorized power: 156-kw max. visual, 15.60-kw max. aural. Antenna: 419-ft. above av. terrain, 457-ft. above ground, 1675-ft. above sea level. Latitude 38° 51' 19" Longitude 97° 35' 43". Transmitter: 1050 E. Pacific Ave., Salina. Ownership: Rochelle A. Korbin, pres.-secy.-treas., 5.00%; Hugh C. White, v.p., 25.5%; Bertie M. White, v.p., 25.5%; 113 others with 0.5% or less. Represented (engineering): William P. Turney, Osage City, KS. Wichita-Hutchinson ADI. BPCT-830822KF. Grant Date: April 6, 1984. Starting Date: Unreported.

Salina (Ch. 44)—KXSK. Grantee: Hefty Communications Ltd., 117 Woodland Dr., Cromwell, CT 06416. Technical Facilities: Channel No. 44 (650-656 MHz). Authorized power: 5000-kw max. visual, 500-kw max. aural. Antenna: 578-ft. above av. terrain, 417-ft. above ground, 1847-ft. above sea level. Latitude 38° 47' 36" Longitude 97° 31' 33". Transmitter: Approx. 5.6-mi. SE of Salina. Ownership: Steven Heft, 100%. Heft has application for Ch. 22, Tuskegee, AL. Wichita-Hutchinson ADI. BPCT-870331PY. Grant Date: July 31, 1987. Starting Date: Unreported.

Wichita (Ch. 33)—KWCV. Grantee: Wichita Communications, RR 1, Box 203, Stockton, IA 52769-9604. Phone: 319-785-6069. Technical Facilities: Channel No. 33 (584-590 MHz). Authorized power: 1981.80-kw max. visual. Antenna: 449-ft. above av. terrain, 449-ft. above ground, 1802-ft. above sea level. Latitude 37° 42' 41" Longitude 97° 31' 50". Transmitter: Approx. 3-mi. N of Rte. 54, 4.5-mi. NE of Goddard. Ownership: Denny Workman, 100%. Workman has interest in permittee of Ch. 48 Cedar Rapids, IA; is applicant for Ch. 39 Morton, VA; has interest in new FMs in Rancho Mirage, CA; Quincy, FL; Webster, NY; Harrison, OH; Clifton, TX; new AM in Greensboro, NC. Represented (engineering): W. Lee Simmons & Assoc. Wichita-Hutchinson ADI. BPCT-870331PZ. Grant Date: March 25, 1988. Starting Date: Unreported.

Kentucky

Ashland (Ch. 50)—CP. Grantee: Video Image Productions Inc., 814 Carter Ave., Ashland, KY 41101. Phone: 609-329-9955. Technical Facilities: Channel No. 50 (686-692 MHz). Authorized power: 5000-kw max. visual, 500-kw max. aural. Antenna: 590-ft. above av. terrain, 463-ft. above ground, 1309-ft. above sea level. Latitude 38° 23' 51" Longitude 82° 43' 19". Transmitter: 1.8-mi. NE of Princess. Ownership: P. K. Lim, pres., 50%; Jerry Fleming, v.p., 50%. Represented (legal): Southmayd, Powell & Taylor. Represented (engineering): Lechman & Johnson Inc. Charleston-Huntington ADI. BPCT-870121KM. Grant Date: November 9, 1987. Starting Date: Unreported.

Bowling Green (Ch. 24 ETV)—WKYU-TV. Grantee: Western Kentucky U., College Heights, Bowling Green, KY 42101. Studio: Academic Complex 153, Western Kentucky University, Bowling Green, KY 42101. Phone: 502-745-2153. Technical Facilities: Channel No. 24 (530-536 MHz). Authorized power: 400-kw max. visual. Antenna: 648-ft. above av. terrain, 466-ft. above ground, 1206-ft. above sea level. Latitude 37° 03' 52" Longitude 86° 26' 07". Transmitter: 0.5-mi. NE of Rays Beach, near Hwy. 67, Bowling Green. Satellite Earth Stations: 2 in operation; Scientific-Atlanta, Standard Communications receivers. Ownership: Western Kentucky University, public educational institution. Principals: Joseph Iracane, chmn.; Ronald W. Clark, vice chmn.; Kern Alexander, pres. Western Kentucky University is licensee of WKYU-FM, Bowling Green; permittee of WDCL(FM), Somerset & WHR-723, Bowling Green ITFS system. Represented (legal): Cohn & Marks. Personnel: Charles M. Anderson, general manager; Robert G. Baize, engineering director; Linda Oldham, program director; Joseph Fulmer, operations director. BPET-840217KF. Grant Date: February 28, 1986. Starting Date: November 15, 1988.

Bowling Green (Ch. 40)—WQQB. Grantee: Word Bcstg. Network Inc., Drawer 21, Louisville, KY 40219. Phone: 502-964-2121. Technical Facilities: Channel No. 40 (626-632 MHz). Authorized power: 636.50-kw max. visual, 63.65-kw max. aural. Antenna: 564-ft. above av. terrain, 232-ft. above ground, 1192-ft. above sea level. Latitude 37° 02' 10" Longitude 86° 10' 20". Transmitter: 1.8-mi. WNW of Hays, atop Pilots Knob. Ownership: Word Bcstg. Network Inc. Principals: Robert W. Rodgers, pres.; Donald L. Miller, v.p.-secy.; Rhea C. Morgan, treas. Word Bcstg. Network Inc. is licensee of WBNA(TV) Louisville, KY. Bowling Green ADI. BPCT-830217KO. Grant Date: May 18, 1983. Starting Date: November 15, 1988.

Hopkinsville (Ch. 51)—WKKT-TV. Grantee: Green River Group Ltd., 522 Country Club Lane, Hopkinsville, KY 42240. Studio: Ft. Campbell Blvd., Hopkinsville, KY 42240. Phone: 502-886-4451. Technical Facilities: Channel No. 51 (692-698 MHz). Authorized power: 1618-kw max. visual, 162-kw max. aural. Antenna: 459-ft. above av. terrain, 499-ft. above ground, 1009-ft. above sea level. Latitude 36° 48' 43" Longitude 87° 28' 42". Transmitter: Hwy. 1613, 3.8-mi. SSE of Courthouse, Hopkinsville. Ownership: Carolyn Key, gen. partner, 25%; Estate of Milburn C. Keith, Gary M. Traugher, trustee, 75%. Represented (legal): Marvin J. Diamond. Represented (engineering): C. T. Landers. Nashville ADI. BPCT-841129LM. Grant Date: June 2, 1986. Starting Date: June 30, 1989.

Lexington (Ch. 62)—WLKT. Grantee: FBC Inc., Suite 100, 343 Waller Ave., Lexington, KY 40504. Studio: 124 New Circle Rd. NE, Lexington, KY 40505. Phone: 606-252-6200. Technical Facilities: Channel No. 62 (758-764 MHz). Authorized power: 2333-kw visual, 233.30-kw aural. Antenna: 1067-ft. above av. terrain, 1129-ft. above ground, 2049-ft. above sea level. Latitude 38° 03' 29" Longitude 84° 23' 51". Transmitter: Royster Rd., Lexington. Requests modification of CP for change to 5000-kw max. visual, 514-ft. above av. terrain, 436-ft. above ground, 1456-ft. above sea level, lat. 38° 03' 53", long. 84° 16' 56", transmitter to 0.6-mi. W of Clintonville, 1.4-mi. S of intersection with Kentucky Hwy. 57. Ownership: Ian N. Wheeler, pres., 11.00%. Stephen Kesten, v.p., 11.00%; Mrs. Robert S. Miller, secy.; Steven Callier, treas.; Robert J. Rosenstein, asst. secy.; Irving Rosenstein, 11.00%; James M. Clifton, 11.00%; Penny M. Miller, 11.00%; David Stevens, 11.00%; Louise H. Ward, 11.00%. For Wheeler's other interests, see Family Group Ltd. in Group Ownership of TV Stations. Represented (sales): Independent TV Sales. Represented (legal): Tierney & Swift. Represented (engineering): B. Scott Baxter & Associates. Personnel: Tom Watson, general manager; Arch Chapman, station manager; Steve Kesten, general sales manager; Ron Catoe, business manager. Lexington ADI. BPCT-810529KF. Grant Date: May 20, 1986. Starting Date: October 15, 1988.

Madisonville (Ch. 57)—WMHH. Grantee: Madisonville Media Inc., Box 2425, Columbus, MS 39704. Technical Facilities: Channel No. 57 (728-734 MHz). Authorized power: 5000-kw max. visual, 1000-kw max. aural. Antenna: 1187-ft. above av. terrain, 1023-ft. above ground, 1633-ft. above sea level. Latitude 37° 17' 02" Longitude 87° 33' 42". Transmitter: 1-mi. SE of Hwy. 70, 0.55-mi. NE of Sugar Creek, Madisonville. Ownership: Jacqueline J. Sanders, pres., 20%; Sandra DePriest, 80%. Represented (legal): McFadden, Evans & Sill. Represented (engineering): Mullaney Engineering Inc. Evansville ADI. BPCT-870121KE. Grant Date: September 8, 1987. Starting Date: Unreported.

Morehead (Ch. 67)—CP. Grantee: Garcia Communications, 1579 N. Millard, Rialto, CA 92376. Technical Facilities: Channel No. 67 (788-794 MHz). Authorized power: 5000-kw max. visual, 500-kw max. aural. Antenna: 812-ft. above av. terrain, 722-ft. above ground, 1822-ft. above sea level. Latitude 38° 17' 25" Longitude 83° 22' 56". Transmitter: 8-mi. NE of Morehead, near Triplett. Ownership: Marta G. Garcia, gen. partner, 33.3%; Edward Powley, ltd. partner, 66.6%. Garcia Communications is permittee of KGCC Ch. 3, Douglas, AZ. Represented (engineering): John R. Powley. Lexington ADI. BPCT-840921LA. Grant Date: September 11, 1985. Starting Date: Unreported.

Murray (Ch. 38)—WSPH. Grantee: WML LPTV Co., 1500 Diuguid Rd., Murray, KY 42071. Phone: 502-753-2400. Technical Facilities: Channel No. 38 (614-620 MHz). Authorized power: 425.70-kw max. visual, 85.10-kw max. aural. Antenna: 497-ft. above av. terrain, 463-ft. above ground, 1003-ft. above sea level. Latitude 36° 38' 09" Longitude 88° 19' 12". Transmitter: 1500 Diuguid Rd., Murray. Ownership: Sam Parker, 100%. Parker has interest in licensee of WSJP(AM) Murray, KY. Represented (legal): Eugene T. Smith. Represented (engineering): Kelley Stalder. Paducah, KY-Cape Girardeau, MO-Harrisburg-Marion, IL ADI. BPCT-850315KG. Grant Date: March 14, 1988. Starting Date: Unreported.

Owensboro (Ch. 61)—WROZ. Grantee: Powers Communications, 1745 Old Hickory Blvd., Brentwood, TN 37027. Phone: 615-373-4721; 615-327-8666. Technical Facilities: Channel No. 61 (752-758 MHz). Authorized power: 3000-kw max. visual, 300-kw max. aural. Antenna: 1054-ft. above av. terrain, 1025-ft. above ground, 1445-ft. above sea level.

Construction Permits—Kentucky

Latitude 37° 52' 37" Longitude 87° 25' 45". Transmitter: Basket Rd., Spotsville. Ownership: Glen Powers, 100%. Represented (engineering): Walter Youman. Evansville ADI. BPCT-840831KE. Grant Date: April 11, 1985. Starting Date: January 1, 1989.

Paducah (Ch. 49)—CP. Grantee: William Varecha, Box 71, Rte. 1, Kell, IL 62853. Phone: 618-822-6900. Technical Facilities: Channel No. 49 (680-686 MHz). Authorized power: 2500-kw max. visual, 250-kw max. aural. Antenna: 496-ft. above av. terrain, 416-ft. above ground, 868-ft. above sea level. Latitude 37° 01' 48" Longitude 88° 38' 51". Transmitter: 1.4-mi. E of Lone Oak, KY. Ownership: William R. Varecha, 100%. Varecha has interest in licensee of WAYK(TV), Melbourne, FL & WAYQ(TV), Daytona Beach, FL. Represented (legal): Wiley, Rein & Fielding. Represented (engineering): Steve Schrader. Paducah, KY-Cape Girardeau, MO-Harrisburg-Marion, IL ADI. BPCT-840424KF. Grant Date: May 7, 1985. Starting Date: Unreported.

Somerset (Ch. 16)—WLCT. Grantee: TV-8 Inc., 600 Little Creek Rd., Somerset, KY 42501. Technical Facilities: Channel No. 16 (482-488 MHz). Authorized power: 390-kw max. visual, 69.20-kw max. aural. Antenna: 413-ft. above av. terrain, 271-ft. above ground, 1491-ft. above sea level. Latitude 37° 06' 40" Longitude 84° 30' 26". Transmitter: 5.69-mi. ENE of Pulaski County Courthouse, Somerset. Requests modification of CP for change to 2500-kw max. visual, 1499-ft. above av. terrain, 1129-ft. above ground, 2510-ft. above sea level, lat. 37° 08' 24", long. 84° 31' 58", transmitter to 5.36-mi. NE, 47° T of Somerset. Ownership: Janice Crase, 100%. Represented (legal): Stone & Perry. Represented (engineering): J. A. Cunningham. Lexington ADI. BPCT-780720IA. Grant Date: August 29, 1983. Starting Date: Unreported.

Louisiana

Baton Rouge (Ch. 44)—WPFT. Grantee: Parish Family Television Ltd. Partnership, c/o SouthWest MultiMedia, Suite 500, 6100 Corporate Dr., Baton Rouge, LA 70808. Technical Facilities: Channel No. 44 (650-656 MHz). Authorized power: 5000-kw max. visual, 500-kw max. aural. Antenna: 1646-ft. above av. terrain, 1636-ft. above ground, 1650-ft. above sea level. Latitude 30° 19' 34" Longitude 91° 16' 36". Transmitter: 1.9-mi. W of State Hwy. 1 on Hwy. 1148 near Addis. Ownership: South Louisiana Television Inc., gen. partner, 50.0%; John S. Baker Jr., ltd. partner, 30.0%; Charles C. Gremillion Jr., ltd. partner, 20.0%. South Louisiana Television Inc. ownership: Mary W. Burge, pres., 40.00%; Anne C. Trufaut, v.p., 40.00%; Mignon Gautreaux, secy.-treas., 20.00%. Represented (legal): Fisher, Wayland, Cooper & Leader. Baton Rouge ADI. BPCT-830603KE. Grant Date: September 22, 1986. Starting Date: Unreported.

New Orleans (Ch. 49)—WCCL. Grantee: Crescent City Communications Co., 1047 World Trade Center, New Orleans, LA 70130. Studio: 620 Desire St., New Orleans, LA 70117. Phone: 504-945-4949. Technical Facilities: Channel No. 49 (680-686 MHz). Authorized power: 5000-kw max. visual, 500-kw max. aural. Antenna: 889-ft. above av. terrain, 889-ft. above ground, 889-ft. above sea level. Latitude 29° 55' 11" Longitude 90° 01' 29". Transmitter: Intersection of Behrman Hwy. & Garden Oaks Dr., New Orleans. Ownership: Barbara Lamont, pres.-secy.-treas., 100%. Represented (legal): Fletcher, Heald & Hildreth. Represented (engineering): du Treil, Lundin & Rackley. Personnel: Barbara Lamont, general manager; George Stantis, station manager; Bob Bechir, general sales manager; Dexter Merry, chief engineer; Gene Wilkin, program director; Jim McDaniel, promotion director; Roger Hines, business manager. New Orleans ADI. BPCT-840413KX. Grant Date: December 11, 1986. Starting Date: October 16, 1988.

Shreveport (Ch. 45)—CP. Grantee: Word of Life Ministries Inc., 4425 Meriweather Rd., Shreveport, LA 71109. Phone: 318-688-4411. Technical Facilities: Channel No. 45 (656-662 MHz). Authorized power: 5000-kw max. visual, 500-kw max. aural. Antenna: 2000-ft. above av. terrain, 1923-ft. above ground, 2283-ft. above sea level. Latitude 31° 57' 35" Longitude 93° 41' 14". Transmitter: 2-mi. E of Hwy. 171 & 5-mi. S of Mansfield, E of Trenton. Ownership: Sam Carr, pres., 33.3%; Rebecca Carr, secy., 33.3%; Robert Ward, 33.3%. Represented (legal): Gammon & Grange. Represented (engineering): Robert L. Purcell Associates Inc. Shreveport, LA-Texarkana, TX ADI. BPCT-861029KY. Grant Date: December 23, 1987. Starting Date: Unreported.

Maine

Lewiston (Ch. 35)—CP. Grantee: Kennebec Valley Television Inc., 10 Common St., Waterville, ME 04901. Phone: 207-873-4546. Technical Facilities: Channel No. 35 (596-602 MHz). Authorized power: 1000-kw visual, 100-kw aural. Antenna: 1739-ft. above av. terrain, 1525-ft. above ground, 2055-ft. above sea level. Latitude 44° 20' 15" Longitude 69° 59' 39". Transmitter: 2055-ft. above Sturtevant Hill Rd., 1.4-mi. N of Hwy. 138, near Winthrop. Ownership: Elie J. Roy, pres., 20%; V. Wilson Hickham, v.p., 20%; Clarence Ostalkiewicz, treas., 20%; Roland G. Fournier, secy., 10%; Joan T. Fournier, 10%; Judith P. Williams, 20%. Hickham & Roy have interest in LPTV applications. Hickham has interest in permittee of W098E East Millinocket, ME. Represented (legal): Mahn, Franklin & Goldenberg. Represented (engineering): Robert L. Purcell Associates Inc. Portland-Poland Spring ADI. BPCT-850724KH. Grant Date: July 11, 1988. Starting Date: Unreported.

Presque Isle (Ch. 62)—WJRP. Grantee: John R. Powley, 1536 Logan Ave., Altoona, PA 16602. Phone: 814-944-8571. Technical Facilities: Channel No. 62 (758-764 MHz). Authorized power: 1000-kw max. visual, 100-kw max. aural. Antenna: 1071-ft. above av. terrain, 222-ft. above ground, 1702-ft. above sea level. Latitude 46° 38' 13" Longitude 68° 11' 12". Transmitter: Squa Pan Mountain, near Chapman. Ownership: John R. Powley, 100%. Powley is licensee of WHGM(FM) Bellwood, PA; permittee of full power & LPTV

stations. Represented (engineering): John R. Powley. Presque Isle ADI. BPCT-850215LY. Grant Date: March 4, 1987. Starting Date: January 1, 1989.

Massachusetts

Pittsfield (Ch. 51)—WVUV. Grantee: Housatonic Bcstg. Co. Inc., 184 North St., Pittsfield, MA 01201. Phone: 413-442-5115. Technical Facilities: Channel No. 51 (692-698 MHz). Authorized power: 621-kw max. & 417-kw horizontal visual, 62.10-kw max. & 41.70-kw horizontal aural. Antenna: 729-ft. above av. terrain, 238-ft. above ground, 2096-ft. above sea level. Latitude 42° 24' 32" Longitude 73° 17' 22". Transmitter: Mahanna Cobble, near Pittsfield. Ownership: Gary M. Kaye, pres., 11.1%; Ronald Richman, secy., 11.1%; Paula W. Peterson, treas., 11.1%; William K. McDaniel, 11.1%; Michael Maus, 11.1%; Gary Krakow, 11.1%; Jonathan M. Heller, 11.1%; Adolyn Myers, 11.1%; William Stoller, 11.1%. Represented (legal): Baraff, Koerner, Olender & Hochberg. Represented (engineering): Hatfield & Dawson. Albany-Schenectady-Troy ADI. BPCT-811217KG. Grant Date: September 26, 1984. Starting Date: Unreported.

† **Worcester (Ch. 48 ETV)**—CP. Grantee: Worcester Educational Corp. Inc., 761 Main St., Worcester, MA 01609. Phone: 617-753-0639. Technical Facilities: Channel No. 48 (674-680 MHz). Authorized power: 1000-kw max. visual, 100-kw aural. Antenna: 1306-ft. above av. terrain, 819-ft. above ground, 2024-ft. above sea level. Latitude 42° 08' 32" Longitude 72° 13' 28". Transmitter: Steeple Rock, Brimfield, Hampton Co. Ownership: Worcester Educational Corp. Inc., non-profit corp. Julie Ramirez, director. Represented (engineering): Agape TV Media. BPET-860725KN. Grant Date: August 9, 1988. Starting Date: Unreported.

Michigan

Battle Creek (Ch. 43)—CP. Grantee: Margaret Miller, 4420 Hughes Rd., Owendale, MI 48754. Phone: 517-678-4264. Technical Facilities: Channel No. 43 (644-650 MHz). Authorized power: 5000-kw max. visual, 500-kw max. aural. Antenna: 1000-ft. above av. terrain, 945-ft. above ground, 1896-ft. above sea level. Latitude 42° 24' 08" Longitude 85° 09' 05". Transmitter: 0.5-mi. S of North Pennfield School, Pennfield Twp. Ownership: Margaret Miller, 100%. Represented (legal): Thomas L. Root, P.C. Represented (engineering): Charles J. Thompson. Grand Rapids-Kalamazoo-Battle Creek ADI. BPCT-850607KN. Grant Date: June 9, 1988. Starting Date: Unreported.

Cadillac (Ch. 33)—WGKI. Grantee: GRK Productions Joint Venture, Box 128, Cadillac, MI 49601. Studio: 202 Stimson, Cadillac, MI 49601. Phones: 616-775-9813; 616-775-9820. Technical Facilities: Channel No. 33 (584-590 MHz). Authorized power: 100-kw max. visual, 10-kw max. aural. Antenna: 945-ft. above av. terrain, 584-ft. above ground, 2153-ft. above sea level. Latitude 44° 08' 53" Longitude 85° 20' 45". Transmitter: 6.5-mi. SSE of Cadillac. Ownership: Gary Knapp, pres., 50.00%; Constance M. Knapp, v.p., 50.00%. Represented (legal): Reddy, Begley & Martin. Represented (engineering): E. Harold Munn Jr. & Associates Inc. Personnel: Gary Knapp, general manager; Glen Walker, chief engineer; Pat Anderson, news director; Joyve Bassette, program director; Donna Homing, promotion director. Traverse City-Cadillac ADI. BPCT-840813KG. Grant Date: August 7, 1985. Starting Date: November 1, 1988.

Calumet (Ch. 5)—WHTA. Grantee: Hometown Television Inc., No. 1031, 5401 W. Kennedy Blvd., Tampa, FL 33609. Technical Facilities: Channel No. 5 (76-82 MHz). Authorized power: 100-kw max. visual, 10-kw max. aural. Antenna: 423-ft. above av. terrain, 121-ft. above ground, 1280-ft. above sea level. Latitude 47° 08' 33" Longitude 88° 34' 37". Transmitter: 0.5-mi. SW of a "T" intersection with Pontiac Rd., Franklin Twp. Ownership: Lyle Robert Evans, chmn., 20.0%; Debra L. McCarthy, pres., 20.0%; Jerald D. Newman, v.p., 20.0%; Frank G. Manders, secy., 20.0%; James D. Newman, treas., 20.0%. Evans & Manders have interest in Northeastern Communications Systems Inc., applicant for LPTV in St. Germain, WI. Represented (engineering): Lyle Robert Evans. Marquette ADI. BPCT-831018KG. Grant Date: December 28, 1984. Reinstated: January 22, 1988. Starting Date: January 1, 1989.

Iron Mountain (Ch. 8)—WIIM-TV. Grantee: John R. Powley, 1536 Logan Ave., Altoona, PA 16602. Phone: 814-944-8571. Technical Facilities: Channel No. 8 (180-186 MHz). Authorized power: 2-kw max. visual. Antenna: 510-ft. above av. terrain, 64-ft. above ground, 1634-ft. above sea level. Latitude 45° 49' 15" Longitude 88° 2' 38". Transmitter: Millie Hill, Iron Mountain. Ownership: John R. Powley, 100%. Powley is licensee of WHGM(FM), Ballwood, PA. Represented (legal): Thomas L. Root, P.C. Green Bay-Appleton ADI. BPCT-810121KG. Grant Date: July 15, 1982. Starting Date: Unreported.

Jackson (Ch. 18)—WHTV. Grantee: Jackson TV Co., No. 3, 964 9th St., Arcata, CA 95521. Phone: 707-826-7325. Technical Facilities: Channel No. 18 (494-500 MHz). Authorized power: 67.60-kw max. visual. Antenna: 269-ft. above av. terrain, 269-ft. above ground, 1253-ft. above sea level. Latitude 42° 13' 16" Longitude 84° 26' 03". Transmitter: 2511 Kirby Rd., Jackson. Ownership: Lawrence Rogow, gen. partner, 95%; Donald S. Wilson, gen. partner, 5%. Rogow has interest in licensee of KREQ Arcata-Eureka, CA; Rogow & Wilson have interest in permittee of Ch. 64, Bellingham, WA; several LPTV stations; Calavision cable TV system, Los Angeles, CA. Lansing ADI. BPCT-870526KL. Grant Date: November 16, 1987. Starting Date: Unreported.

Lansing (Ch. 53)—WLAJ-TV. Grantee: Benko Bcstg. Co., 1503 Jolly Rd., Okemos, MI 48864. Technical Facilities: Channel No. 53 (704-710 MHz). Authorized power: 1417.10-kw max. & 1151.86-kw horizontal visual, 141.71-kw max. & 115.19-kw horizontal aural. Antenna:

976-ft. above av. terrain, 1009-ft. above ground, 1949-ft. above sea level. Latitude 42° 25' 11.00" Longitude 84° 31' 25.50". Transmitter: Baseline Rd., E of Arland Rd., near Onondaga. Ownership: Chase Television Corp., 70.0%; Robert P. Benko, pres.-secy., 15.0%; George E. Benko, 15.0%. Chase Television Corp. Ownership: R. Charles McLravy, pres., 100%. Represented (engineering): E. Harold Munn Jr. & Associates Inc. Lansing ADI. BPCT-790105KF. Grant Date: December 9, 1981. Starting Date: Unreported.

Mount Clemens (Ch. 38)—WADL. Grantee: Adell Bcstg. Corp., 1429 Ardmore Dr., Birmingham, MI 48010. Phone: 313-642-9898. Technical Facilities: Channel No. 38 (614-620 MHz). Authorized power: 5000-kw max. visual. Antenna: 636-ft. above av. terrain, 630-ft. above ground, 1220-ft. above sea level. Latitude 42° 33' 15" Longitude 82° 53' 15". Transmitter: 22590 15 Mile Rd., 1.6-mi. S of Mount Clemens. Requests modification of CP for change to 630-ft. above av. terrain, 623-ft. above ground, 1214-ft. above sea level. Ownership: Franklin Z. Adell, pres., 90%; Estate of George E. White, 5%; R. A. Riley, dir., 5%; D. Sharon Adell, secy.-treas. Represented (engineering): E. Harold Munn Jr. & Associates Inc. Detroit ADI. BPCT-781005KE. Grant Date: July 22, 1985. Starting Date: February 1, 1989.

Port Huron (Ch. 46)—WSKA. Grantee: Haney Communications, 2405 W. McNichols, Detroit, MI 48221. Phone: 313-862-3302. Technical Facilities: Channel No. 46 (662-668 MHz). Authorized power: 1000-kw max. visual, 100-kw max. aural. Antenna: 1151-ft. above av. terrain, 1200-ft. above ground, 1800-ft. above sea level. Latitude 43° 01' 49" Longitude 82° 27' 40". Transmitter: 0.4-mi. NW from intersection of Lynburner & Krafft Rds., Port Huron. Ownership: Donald L. Haney, gen. partner, 50.0%; Shirley M. Haney, gen. partner, 50.0%. Represented (legal): Cohn & Marks. Represented (engineering): Carl E. Smith Consulting Engineers. Detroit ADI. BPCT-830801KG. Grant Date: May 6, 1985. Starting Date: Unreported.

Minnesota

Duluth (Ch. 21)—KRBR. Grantee: Robin C. Brandt, 1012 Third St., Juniata, Altoona, PA 16601. Phone: 814-944-6391. Technical Facilities: Channel No. 21 (512-518 MHz). Authorized power: 960-kw max. visual, 96-kw max. aural. Antenna: 590-ft. above av. terrain, 350-ft. above ground, 1610-ft. above sea level. Latitude 46° 47' 41" Longitude 92° 07' 05". Transmitter: 1603 N. First Ave. W. Duluth. Ownership: Robin C. Brandt, 100%. Brandt is permittee of KRWL, Ch. 24, Butte, MT & KRBT, Ch. 17, Missoula, MT; KRSK, Ch. 34, Spokane, WA. Represented (engineering): John R. Powley. Duluth, MN-Superior, WI ADI. BPCT-860430KF. Grant Date: March 9, 1987. Starting Date: January 1, 1989.

International Falls (Ch. 11)—KFTR-TV. Grantee: Marina D. Leathers, Box 15844, Fort Wayne, IN 46885 5844. Technical Facilities: Channel No. 11 (198-204 MHz). Authorized power: 31.30-kw max. visual, 6.20-kw max. aural. Antenna: 348-ft. above av. terrain, 295-ft. above ground, 1470-ft. above sea level. Latitude 48° 34' 19" Longitude 93° 20' 06". Transmitter: 0.18-mi. E of RR track on Van Lynn Rd., International Falls. Ownership: Marina D. Leathers, 100%. Represented (engineering): Electro-Labs. Personnel: M. D. Leathers, general manager. Duluth, MN-Superior, WI ADI. BPCT-860127KH. Grant Date: October 3, 1986. Starting Date: April 1, 1989.

Minneapolis (Ch. 45)—KVBM-TV. Grantee: Vision Bcstg. Corp., Box 342, Shakopee, MN 55379. Phone: 612-496-2033. Technical Facilities: Channel No. 45 (656-662 MHz). Authorized power: 3259-kw max. visual, 325.90-kw max. aural. Antenna: 1081-ft. above av. terrain, 1104-ft. above ground, 1958-ft. above sea level. Latitude 44° 58' 36" Longitude 93° 16' 11". Transmitter: Corner of 7th St. & Marquette Ave. Requests modification of CP for change to 94.80-kw max. visual, 863-ft. above av. terrain, 889-ft. above ground, 1742-ft. above sea level. lat. 44° 58' 34", long. 93° 16' 20", transmitter to IDS Bldg., Minneapolis. Ownership: Vision Bcstg. Corp. non-profit corp. Principals: Daniel Peters, general manager; Marva Morris, director. Represented (legal): Fisher, Wayland, Cooper & Leader. Represented (engineering): W. Jeffrey Reynolds. Personnel: Daniel Peters, general manager; Lisa Kroehler, creative services. Minneapolis-St. Paul ADI. BPCT-840725KH. Grant Date: October 20, 1986. Starting Date: Unreported.

Mississippi

Holly Springs (Ch. 40)—WBUY. Grantee: Felcom Inc., 22 Goodwin Lane, El Paso, TX 79902. Technical Facilities: Channel No. 40 (626-632 MHz). Authorized power: 5000-kw max. visual, 500-kw max. aural. Antenna: 1082-ft. above av. terrain, 1008-ft. above ground, 1520-ft. above sea level. Latitude 34° 59' 18" Longitude 89° 24' 22". Transmitter: 6.7-mi. WNW of intersection of Hwys. 7 & 72, near Slayden. Requests modification of CP for change to 814-ft. above av. terrain, 770-ft. above ground, 1220-ft. above sea level, lat. 34° 54' 48", long. 89° 34' 50", transmitter to SW quarter of NW quarter of section 15, Twp. 1 S, Range 4 W. Ownership: Doyle Brunson, pres.-secy.-treas., 100%. Brunson has interest in licensee of WMPV-TV, Mobile, AL. Represented (legal): Thomas L. Root. Represented (engineering): Charles J. Thompson. Memphis ADI. BPCT-850607KL. Grant Date: May 16, 1986. Starting Date: Unreported.

McComb (Ch. 28)—CP. Grantee: McComb TV Ltd., Mississippi Ltd. Partnership, Box 489, McComb, MS 39648. Phone: 601-684-1942. Technical Facilities: Channel No. 28 (554-560 MHz). Authorized power: 5000-kw max. visual, 500-kw max. aural. Antenna: 550-ft. above av. terrain, 492-ft. above ground, 922-ft. above sea level. Latitude 31° 16' 45" Longitude 90° 26' 53". Transmitter: Robb St. Extension, Summit. Ownership: Susan T. Dowdy, gen. partner, 33.0%; Louis Alford, gen. partner, 14.0%; Phillip D. Brady, gen. partner, 14.0%; Albert Mack Smith, gen. partner, 14.0%; J. Wyatt Emmerich, gen. partner, 1.00%; John

O. Emmerich Jr., ltd. partner, 21.6%; Charles Dunagin, ltd. partner, 2.40%. Alford, Brady & Smith have interest in licensees of WMDC-AM-FM Hazlehurst, MS & WAPF & WCCA(FM) McComb, MS. Note: CP grant conditional upon grant of pending applications for assignment of WAPF & WCCA(FM), McComb, MS. The Emmerichs & Dunagin have interest in Commonwealth Venture Systems, licensee of W36AC McComb; applicant for LPTV & interest in newspaper publishing companies. Represented (legal): Gardner, Carton & Douglas. Represented (engineering): Peter V. Gureckis & Associates. Jackson, MS ADI. BPCT-850213KH. Grant Date: May 1, 1986. Starting Date: Unreported.

Natchez (Ch. 48)—WNTZ. Licensee: MSLA Bcstg. Inc., Television Plaza, Beltline Hwy., Natchez, MS 39120. Studio: 625 Beltline Hwy., Natchez, MS 39120. Correspondence: Box 2240, Natchez, MS 39120. Phone: 601-442-4800. Technical Facilities: Channel No. 48 (674-680 MHz). Authorized power: 1170-kw max. visual, 120-kw max. aural. Antenna: 1043-ft. above av. terrain, 848-ft. above ground, 1008-ft. above sea level. Latitude 31° 30' 33" Longitude 91° 24' 19". Transmitter: 625 Beltline Hwy., Natchez. Satellite Earth Stations: Comtech, 5-meter C-band; Comtech, 3.8-meter C-band; Pinzone receivers. Ownership: Associated Bcstrs. Inc., 100%, court appointed receiver. Associated Bcstrs. Inc. Ownership: Thomas R. Galloway Sr., 90%; Michael Mitchell, 10%. Represented (sales): Mutual Telesales Inc. Represented (legal): Thomas L. Root, P.C. Represented (engineering): Peter V. Gureckis & Associates. Jackson, MS ADI. Began Operation: November 16, 1985. Left air 1988.

Wiggins (Ch. 43)—WBDS. Grantee: Sara I. Dunn Ltd., 1917 38th Ave., Gulfport, MS 39501. Phone: 601-864-2531. Technical Facilities: Channel No. 43 (644-650 MHz). Authorized power: 5000-kw max. visual, 500-kw max. aural. Antenna: 1521-ft. above av. terrain, 1471-ft. above ground, 1671-ft. above sea level. Latitude 30° 46' 09" Longitude 89° 06' 00". Transmitter: 2.3-mi. SE of Perkinston. Ownership: Sara I. Dunn, gen. partner, 10.0%; Bill Sutton, ltd. partner, 70.0%; Larry Leland, ltd. partner, 20.0%. Represented (engineering): Magnuson & Assoc. Inc. Biloxi-Gulfport-Pascagoula ADI. BPCT-850725KU. Grant Date: January 31, 1986. Starting Date: Unreported.

Missouri

Poplar Bluff (Ch. 55)—KCTP. Grantee: Larry Gene Dare, Box 244G, Rte. 5, Poplar Bluff, MO 63901. Phone: 314-686-2256. Technical Facilities: Channel No. 55 (716-722 MHz). Authorized power: 1000-kw max. visual, 100-kw max. aural. Antenna: 984-ft. above av. terrain, 1004-ft. above ground, 1484-ft. above sea level. Latitude 36° 45' 36" Longitude 90° 38' 51". Transmitter: 16-mi. at 270.55° T from Poplar Bluff. Ownership: Larry Gene Dare. Represented (legal): Verner, Liipfert, Bernhard, McPherson & Hand. Paducah, KY-Cape Girardeau, MO-Harrisburg-Marion, IL ADI. BPCT-870302KF. Grant Date: January 28, 1988. Starting Date: Unreported.

Montana

Billings (Ch. 20)—Grantee: Echonet Corp., 2500 S. Paritan, Englewood, CO 80110.; 303-526-1039. Technical Facilities: Channel No. 20 (506-512 MHz). Authorized power: 5000-kw max. visual, 500-kw max. aural. Antenna: 1960-ft. above av. terrain, 1370-ft. above ground, 5975-ft. above sea level. Latitude 45° 32' 44" Longitude 108° 39' 21". Transmitter: NE of section 29, Twp. 3 S, Range 25 E. Charles Ergen, pres., 40.00%; David M. Drucker, v.p., 20.00%; Candy M. Ergen, secy.-treas., 40.00%. Echonet has interest in KUBD(TV), Denver, CO; applicants for new FMs in Odessa, TX; Jackson, WY; has LPTV interests. Represented (legal): Cole, Raywid & Braverman. Represented (engineering): Richard L. Vega & Associates. Billings-Hardin ADI. BPCT-870217KH. Grant Date: January 7, 1988. Starting Date: Unreported.

Butte (Ch. 18)—KCTD. Grantee: Community Christian Television, Box 648, Amsterdam, NY 12010. Phone: 518-842-3547. Technical Facilities: Channel No. 18 (494-500 MHz). Authorized power: 2525-kw max. visual, 252-kw max. aural. Antenna: 1898-ft. above av. terrain, 128-ft. above ground, 8383-ft. above sea level. Latitude 46° 00' 27" Longitude 112° 26' 30". Transmitter: 2-mi. NE of Butte. Ownership: Rosemary Wuenschel, pres.-treas., 70%; Kristen Ann Kincaid, v.p.-secy., 30%. Represented (engineering): Fred Wuenschel. Butte ADI. BPCT-850924KJ. Grant Date: May 27, 1986. Starting Date: Unreported.

Butte (Ch. 24)—KRWL. Grantee: Robin C. Brandt, 1012 Third St., Juniata, Altoona, PA 16601. Phone: 814-944-6391. Technical Facilities: Channel No. 24 (530-536 MHz). Authorized power: 1000-kw max. visual, 100-kw max. aural. Antenna: 1733-ft. above av. terrain, 53-ft. above ground, 8303-ft. above sea level. Latitude 46° 00' 29" Longitude 112° 26' 30". Transmitter: KQUY(FM) transmitter site, XL Heights, 3.5-mi. E of Butte. Ownership: Robin C. Brandt, 100%. Brandt is permittee of KRBR(TV), Duluth, MN; KRBT(TV), Missoula, MT; KRSK(TV), Spokane, WA. Represented (engineering): John R. Powley. Butte ADI. BPCT-860430KG. Grant Date: November 21, 1986. Starting Date: Unreported.

Missoula (Ch. 17)—KRBT. Grantee: Robin C. Brandt, 1012 Third St., Juniata, Altoona, PA 16601. Phone: 814-944-6391. Technical Facilities: Channel No. 17 (488-494 MHz). Authorized power: 9.00-kw max. visual, 0.90-kw max. aural. Antenna: 2494-ft. above av. terrain, 100-ft. above ground, 7604-ft. above sea level. Latitude 47° 02' 24" Longitude 113° 59' 00". Transmitter: Big Sky Mountain, Missoula. Ownership: Robin C. Brandt, 100%. Brandt is permittee of KRBR(TV), Duluth, MN; KRWL(TV), Butte, MT & KRSK(TV), Spokane, WA. Missoula ADI. BPCT-870331QC. Grant Date: July 31, 1987. Starting Date: Unreported.

Nebraska

Grand Island (Ch. 17)—KTVG. Grantee: Family Bcstg. Co. Inc., 1404 Fifth Ave. SE, Altoona, IA 50009. Phone: 515-967-6228. Technical Facilities: Channel No. 17 (488-494 MHz). Authorized power: 1669.6-kw max. visual, 166.90-kw max. aural. Antenna: 861-ft. above av. terrain, 865-ft. above ground, 2935-ft. above sea level. Latitude 41° 09' 12.60" Longitude 98° 43' 38.20". Transmitter: T14N, R12W, NWQ-SWQ, S29, Howard County. Requests modification of CP for change to 620.40-kw max. visual, 721-ft. above av. terrain, 717-ft. above ground, 2726-ft. above sea level, lat. 40° 41' 56", long. 98° 26' 33", transmitter to 2-mi. W of Hwy. 34-281, 4-mi. W of Hansen on County Line Rd. Ownership: Jerry D. Montgomery, pres., 48%; Donna L. Montgomery, secy., 48%; Betty J. Harris, 1%; Peggy Jo Kiden, 1%; Karla Schmidt, 1%. FBC has interest in KTTW(TV) Sioux Falls, SD & in permittee of Ch. 48, Cedar Rapids, IA; KKFT, Ft. Scott, KS & new FMs in Carlsbad, NM & San Angelo, TX. Represented (legal): Miller & Fields, P.C. Represented (engineering): Gary M. McGlothlen. Personnel: Jerry D. Montgomery, general manager. Lincoln-Hastings-Keamey ADI. BPCT-840601KF. Grant Date: February 27, 1986. Starting Date: December 1, 1988.

Nevada

Las Vegas (Ch. 33)—KFBI. Grantee: Channel 33 Inc., 4329 Gibraltar Way, Las Vegas, NV 89121. Phone: 702-458-5847. Technical Facilities: Channel No. 33 (584-590 MHz). Authorized power: 1294-kw max. visual. Antenna: 1158-ft. above av. terrain, 1158-ft. above ground, 3425-ft. above sea level. Latitude 36° 00' 37" Longitude 115° 00' 20". Transmitter: Henderson County Mountain, approx. 2.1-mi. SW of Henderson. Ownership: Lawrence G. DePaulis, gen. partner, 50%; Teri J. DePaulis, gen. partner, 50%. Represented (legal): Fletcher, Heald & Hildreth. Represented (engineering): Mel Freedman. Las Vegas ADI. BPCT-850125KI. Grant Date: October 1, 1986. Starting Date: Unreported.

Paradise (Ch. 39)—Grantee: Rose Communications, 509 S. Walnut St., Osceola, AR 72370. Phone: 501-563-2641. Technical Facilities: Channel No. 39 (620-626 MHz). Authorized power: 2000-kw max. visual, 200-kw max. aural. Antenna: 2276-ft. above av. terrain, 135-ft. above ground, 3472-ft. above sea level. Latitude 36° 00' 30" Longitude 115° 00' 20". Transmitter: Black Mountain S of Henderson. Ownership: Rose Development Co. Inc., 100%. Sydney Pollack, pres., 12.5%; William Pollack, exec. v.p.-secy., 25%; Robert Pollack, 25%; David Pollack, v.p., 25%; Marilyn Pollack, tres., 12.5%. RDCI is licensee of KOSE(AM) & KWLN(FM) Osceola, AR. Represented (engineering): Sisk Engineering Inc. Las Vegas ADI. BPCT-860403KE. Grant Date: April 4, 1988. Starting Date: Unreported.

New Jersey

Atlantic City (Ch. 53)—WWAC-TV. Grantee: Channel 53 Corp., 3600 Conshohocken Ave., Philadelphia, PA 19131. Phone: 215-473-9060. Technical Facilities: Channel No. 53 (704-710 MHz). Authorized power: 12.20-kw max. visual, 1.20-kw max. aural. Antenna: 280-ft. above av. terrain, 280-ft. above ground, 290-ft. above sea level. Latitude 39° 22' 51.20" Longitude 74° 27' 03.70". Transmitter: Absecon Blvd., approx. 0.2-mi. NW of WILIN, Atlantic City. Ownership: William S. Gross, pres., 46%; Leon Gross, v.p.-secy.-treas., 54.00%. Represented (legal): Schwartz, Woods & Miller. Represented (engineering): Robert Terres. Philadelphia ADI. BPCT-860203KI. Began Operation: July 29, 1981; left air July 1982.

Burlington (Ch. 48)—WGTW. Grantee: Brunson Communications Inc., 2018 Dennison St., Baltimore, MD 21216. Phone: 301-566-9200. Technical Facilities: Channel No. 48 (674-680 MHz). Authorized power: 2340-kw max. visual, 234-kw max. aural. Antenna: 1100-ft. above av. terrain, 1079-ft. above ground, 1332-ft. above sea level. Latitude 40° 02' 35.50" Longitude 75° 14' 32.50". Transmitter: Umbria St. near Domino Lane, Roxborough. Ownership: Dorothy E. Brunson, pres., 100%; Clyde Porter, v.p.; Marshall H. Strickland, v.p.; Naomi Porter, secy.-treas. Permittee owns Brunson Bcstg. Co. of Maryland Inc., licensee of WEBB(AM) Baltimore, MD & Brunson Bcstg. of Georgia Inc., licensee of WIGO(AM), Atlanta, GA. Represented (engineering): Warren Only Associates. Philadelphia ADI. BPCT-840104KL. Grant Date: February 20, 1987. Starting Date: Unreported.

Vineland (Ch. 59)—WLMR. Grantee: Family Television Network, Box 153, Cheltenham, PA 19102. Phone: 215-663-8877. Technical Facilities: Channel No. 59 (740-746 MHz). Authorized power: 5000-kw max. visual, 500-kw max. aural. Antenna: 943-ft. above av. terrain, 931-ft. above ground, 1011-ft. above sea level. Latitude 39° 27' 19" Longitude 75° 04' 28". Transmitter: SW corner of intersection of Hwy. 552 & College Rd. Ownership: Leigh J. Murray, pres., 90%; Mary Ruth Seybold, v.p.-secy., 10%; Paul Vollrath, tres. Represented (legal): Fisher, Wayland, Cooper & Leader. Personnel: Leigh J. Murray, general manager. Philadelphia ADI. BPCT-850108PK. Grant Date: April 17, 1986. Starting Date: August 1, 1988.

West Milford (Ch. 66 ETV)—WFME-TV. Grantee: Family Stations Inc., 290 Hegenberger Rd., Oakland, CA 94621. Phone: 415-568-6200. Technical Facilities: Channel No. 66 (782-788 MHz). Authorized power: 5000-kw max. visual. Antenna: 2000-ft. above av. terrain, 1481-ft. above ground, 2585-ft. above sea level. Latitude 41° 05' 19" Longitude 74° 14' 08". Transmitter: 1.5-mi. SSE of Ringwood. Ownership: Family Stations Inc., non-profit corp. Principals: Harold Camping, pres.; Scott L. Smith, v.p.-asst. secy.; Richard Van Dyk, secy.-treas. Family Stations Inc. owns 30 FM stations, 3 AM stations. Represented (legal): Fletcher, Heald & Hildreth. Represented (engineering): Robert A. Jones Consulting Engineers. BPET-860212KJ. Grant Date: March 30, 1988. Starting Date: Unreported.

New Mexico

Hobbs (Ch. 29)—KHFT. Grantee: Hobbs Family Television, a Partnership, Box 5929, Hobbs, NM 88241. Technical Facilities: Channel No. 29 (560-566 MHz). Authorized power: 8.00-kw visual, 0.80-kw aural. Antenna: 522-ft. above av. terrain, 508-ft. above ground, 4128-ft. above sea level. Latitude 32° 43' 28" Longitude 103° 05' 46". Transmitter: 2.9-mi. E of Hobbs on Marland Dr. Ownership: Bruce M. Evans, Robert L. Hausmann, William D. Staggs, Lowell Payton, Elton R. Taylor & Rodger C. Weems, partners, 16.6% each. Represented (legal): McCampbell & Young. Represented (engineering): Sterling Communications Inc. Roswell ADI. BPCT-811224KI. Grant Date: February 7, 1983. Starting Date: January 1, 1989.

New York

Corning (Ch. 48)—Grantee: Rural New York Bcstg., Box 25, RD 2, Addison, NY 14801. Phone: 607-359-2183. Technical Facilities: Channel No. 48 (674-680 MHz). Authorized power: 1000-kw max. visual. Antenna: 781-ft. above av. terrain, 462-ft. above ground, 2221-ft. above sea level. Latitude 42° 02' 29" Longitude 77° 15' 18". Transmitter: Hamilton Rd., 3.8-mi. E from Borden. Ownership: J. Michael Mangione, gen. partner, 50.00%; David W. Rinehart, gen. partner, 50.00%. Represented (legal): Gammon & Grange. Represented (engineering): Sellmeyer & Kramer Inc. Elmira ADI. BPCT-870610KM. Grant Date: March 31, 1988. Starting Date: Unreported.

Ithaca (Ch. 52)—WACA. Grantee: Ithaca TV Assoc., Box 95, Syracuse, NY 13250. Technical Facilities: Channel No. 52 (698-704 MHz). Authorized power: 81.30-kw max. visual, 8.13-kw max. aural. Antenna: 660-ft. above av. terrain, 497-ft. above ground, 1982-ft. above sea level. Latitude 42° 22' 00" Longitude 76° 36' 25". Transmitter: Prottis Hill Rd., Newfield. Ownership: Craig L. Fox, gen. partner, 38%; Peter Rydell, gen. partner, 37%; Kenneth Horowitz, gen. partner, 25%. For other interests, see Craig Fox Group in Group Ownership of TV Stations. Represented (legal): Fisher, Wayland, Cooper & Leader. Syracuse ADI. BPCT-820510KZ. Grant Date: October 22, 1987. Starting Date: Unreported.

Jamestown (Ch. 26)—WNOB. Grantee: Jamestown TV Assoc., Box 95, Syracuse, NY 13250-0095. Phone: 315-472-0200. Technical Facilities: Channel No. 26 (542-548 MHz). Authorized power: 715-kw max. visual. Antenna: 597-ft. above av. terrain, 427-ft. above ground, 2057-ft. above sea level. Latitude 42° 05' 06" Longitude 79° 17' 23". Transmitter: 2 Orchard Rd., Ellicott, Chautauqua County. Ownership: Craig L. Fox, gen. partner, 50%; George W. Kimble, gen. partner, 50%. See Craig Fox Group in Group Ownership of TV Stations. Represented (legal): James L. Oyster. Buffalo ADI. BPCT-831018KM. Grant Date: January 16, 1985. Starting Date: January 1, 1989.

Syracuse (Ch. 43)—WSNR-TV. Grantee: Salt of the Earth Bcstg. Ltd., 8315 Tobin Rd., Amundale, VA 22003-1101. Phone: 703-573-6765. Technical Facilities: Channel No. 43 (644-650 MHz). Authorized power: 84.75-kw max. visual. Antenna: 247-ft. above av. terrain, 324-ft. above ground, 978-ft. above sea level. Latitude 43° 00' 25" Longitude 76° 05' 38". Transmitter: Old Stonehouse Rd., DeWitt. Requests modification of CP for change to 22.00-kw max. visual, 305-ft. above av. terrain, 384-ft. above ground, 1053-ft. above sea level. Ownership: James L. Oyster, pres. Syracuse ADI. BPCT-870324KK. Grant Date: July 29, 1987. Starting Date: January 1, 1989.

Syracuse (Ch. 56)—WSKP. Grantee: Susan K. Panisch, 71 Blanchard Rd., Easton, CT 06612. Phone: 203-372-8338. Technical Facilities: Channel No. 56 (722-728 MHz). Authorized power: 1000-kw max. visual, 100-kw max. aural. Antenna: 326-ft. above av. terrain, 349-ft. above ground, 754-ft. above sea level. Latitude 43° 10' 46" Longitude 76° 20' 19". Transmitter: Smokey Hollow Rd., Lysander. Ownership: Susan K. Panisch, 100%. Represented (engineering): Craig L. Fox. Syracuse ADI. BPCT-850211KF. Grant Date: April 20, 1987. Starting Date: Unreported.

North Carolina

Asheville (Ch. 62)—WASV-TV. Grantee: WASV-TV Inc., c/o Millard V. Oakley, Box 520, 1024 W. Main St., Livingston, TN 38570. Phone: 615-823-5633. Technical Facilities: Channel No. 62 (758-764 MHz). Authorized power: 8.40-kw visual, 0.84-kw aural. Antenna: 154-ft. above av. terrain, 103-ft. above ground, 2563-ft. above sea level. Latitude 35° 34' 59" Longitude 82° 32' 45". Transmitter: White Fawn Reservoir, Asheville. Ownership: Millard V. Oakley, 100%. Oakley is licensee of W07BM, Cookeville, TN; has interest in WCSV(AM), Crossville, WREA(AM), Dayton, WLIVAM-FM, Livingston & WNPC(AM), Newport, TN & is applicant for new FM in Killeen, TX. Greenville-Spartanburg, SC-Asheville, NC ADI. BPCT-830201KF. Grant Date: May 25, 1984. Starting Date: Unreported.

Greenville (Ch. 38)—WGTJ. Grantee: Community Services Telecasters Inc., 222 New St., New Bern, NC 28650. Phone: 919-633-5631. Technical Facilities: Channel No. 38 (614-620 MHz). Authorized power: 5000-kw max. visual, 500-kw max. aural. Antenna: 474-ft. above av. terrain, 470-ft. above ground, 513-ft. above sea level. Latitude 35° 27' 25" Longitude 77° 12' 21". Transmitter: 3.25-mi. NE of Shelmerdine. Requests modification of CP for change to Ch. 14, 1062-kw max. visual, 719-ft. above av. terrain, 722-ft. above ground, 748-ft. above sea level, lat. 35° 22' 18", long. 77° 24' 04", transmitter to State Rd. 118, 2-mi. E of Grifton, Pitt County. Ownership: Athene B. Bunn, pres.; LaRhe M. Vestal, v.p.; Thalius J. Markham, secy.-treas. Represented (legal): Thomas A. Hart. Represented

(engineering): Broadcast Technical Services. Greenville-New Bern-Washington ADI. BPCT-850426KM. Grant Date: September 30, 1986. Starting Date: Unreported.

Jacksonville (Ch. 35)—WJAE. Grantee: William Munden, 2112 Arendell St., Morehead City, NC 28557. Technical Facilities: Channel No. 35 (596-602 MHz). Authorized power: 1140-kw max. visual, 114-kw max. aural. Antenna: 870-ft. above av. terrain, 858-ft. above ground, 903-ft. above sea level. Latitude 35° 02' 27" Longitude 77° 21' 11". Transmitter: W of Hwy. 58, 1.8-mi. S of Trenton. Ownership: William Munden, 100%. Represented (legal): Gordon & Healy, Chartered. Represented (engineering): Robert L. Purcell Associates Inc. Greenville-New Bern-Washington ADI. BPCT-860304KE. Grant Date: February 10, 1987. Starting Date: Unreported.

Kannapolis (Ch. 64)—Grantee: Kannapolis TV Co., a Joint Venture, Georgetown Plaza, Suite 102B, 33 Music Square W., Nashville, TN 37203. Phone: 615-373-1191. Technical Facilities: Channel No. 64 (770-776 MHz). Authorized power: 1520-kw max. visual, 152-kw max. aural. Antenna: 1372-ft. above av. terrain, 1459-ft. above ground, 2049-ft. above sea level. Latitude 35° 20' 11" Longitude 80° 36' 49". Transmitter: 0.2-mi. SE of State Rte. 49 & County Rd. 1158, S of Concord. Ownership: Kannapolis TV Co., a Joint Venture, 70.0%; Focus Bcstg. of Kannapolis Inc., 30%. Kannapolis TV Co. ownership: Kannapolis Bcstg. Co., 55%; Carrabas TV Corp., 45%. See Home News Publishing Co. in Group Ownership of TV Stations. FBK Ownership: Allen Investment Co., 9.5%; Douglas F. Ruhe, 8.5%; Irene M. Chung, 8.5%; Joon Chung, 8.5%; Beverly Ruhe, 8.5%; William Geissler, 8.5%; Judith Geissler, 8.5%; Darrell W. Anderson, 5%; Gloria W. Anderson, 5%; others, none with more than 4%. Charlotte ADI. BPCT-790928KI. Grant Date: April 18, 1988. Starting Date: Unreported.

Morehead City (Ch. 8)—WFXI. Grantee: Local Television Assoc. Inc., 608 Ann St., Beaufort, NC 28516. Phone: 919-728-7781. Technical Facilities: Channel No. 8 (180-186 MHz). Authorized power: 316-kw max. visual, 31.60-kw max. aural. Antenna: 1965-ft. above av. terrain, 1960-ft. above ground, 1965-ft. above sea level. Latitude 34° 52' 53" Longitude 76° 30' 23". Transmitter: Open Grounds Farm, approx. 5.5-mi. NW of Stacy. Requests modification of CP for change to 817-ft. above av. terrain, 810-ft. above ground, 817-ft. above sea level. Ownership: John W. Gainey III, pres., 45%; Clawson A. Hicks, v.p., 45%; Frederick J. McClure, secy.-treas., 10%. Represented (legal): Fisher, Wayland, Cooper & Leader. Represented (engineering): Lawrence Behr & Associates Inc. Greenville-New Bern-Washington ADI. BPCT-860328KK. Grant Date: March 12, 1987. Starting Date: Unreported.

Rocky Mount (Ch. 47)—WFXB. Grantee: Family Bcstg. Enterprises, Box 2453, Rocky Mount, NC 27802. Phone: 919-443-5965. Technical Facilities: Channel No. 47 (668-674 MHz). Authorized power: 1300-kw max. visual. Antenna: 1023-ft. above av. terrain, 1010-ft. above ground, 1197-ft. above sea level. Latitude 35° 54' 44" Longitude 78° 01' 46". Transmitter: 1.5-mi. SSE of Old Spring Hope, Nash County, off the end of Hwy. 1920. Ownership: V. Bruce Whitehead, gen. partner, 50%; Robert M. Chandler Jr., 50%. FBE has LPTV interests. Represented (legal): Mitchell, Fielstra & Associates, P.C. Greenville-New Bern-Washington ADI. BPCT-870317KJ. Grant Date: January 19, 1988. Starting Date: Unreported.

Wilson (Ch. 30)—WWRD. Grantee: Channel 30 Telecasters Ltd. Partnership, Box 586, Durham, NC 27702. Technical Facilities: Channel No. 30 (566-572 MHz). Authorized power: 1830-kw max. visual. Antenna: 1768-ft. above av. terrain, 1739-ft. above ground, 1982-ft. above sea level. Latitude 35° 49' 53" Longitude 78° 08' 50". Transmitter: NC 1130, 0.5-mi. W of intersection with NC 1106, near Middlesex. Ownership: Wilson Telecasters Inc., gen. partner, 10%; Robinson O. Everett, ltd. partner, 45%; Katherine R. Everett, ltd. partner, 45%. Wilson Telecasters Inc. Ownership: Benjamin T. Perry III, gen. partner, 20%; American Telecasters Inc., gen. partner, 1%; American Telecasters Inc., ltd. partner, 79%. See American Telecasters Inc. in Group Ownership of TV Stations. Represented (legal): Thomas L. Root, P.C. Represented (engineering): Robert L. Littler II.

Raleigh-Durham ADI. BPCT-840119KG. Grant Date: January 16, 1985. Starting Date: Unreported.

North Dakota

Jamestown (Ch. 7)—KJRR. Grantee: Red River Broadcast Corp., 4015 9th Ave. SW, Fargo, ND 58103. Phone: 701-277-1515. Technical Facilities: Channel No. 7 (174-180 MHz). Authorized power: 316-kw max. visual. Antenna: 159-ft. above av. terrain, 161-ft. above ground, 615-ft. above sea level. Latitude 46° 55' 25" Longitude 98° 48' 20". Transmitter: 2.5-mi. WNW of Fort Seward Historic site, Jamestown. Requests modification of CP for change to 443-ft. above av. terrain, 450-ft. above ground, 1936-ft. above sea level. Ownership: Red River Broadcast Corp. See Group Ownership of TV Stations. Represented (sales): Independent TV Sales. Represented (legal): Wilkinson, Barker, Knauer & Quinn. Represented (engineering): A. D. Ring & Associates, P.C. Personnel: Jane Bolter, general manager; Greg Baldwin, general sales manager; Deb Swanick, local sales manager; Tim Anderson, chief engineer; Kent Lien, program director; Gary Goodrich, creative service manager; Kathy Lau, business manager. Fargo ADI. BPCT-870330KV. Grant Date: November 5, 1987. Starting Date: 1988.

Oklahoma

Enid (Ch. 20)—Grantee: G & D Communications Inc., Suite 550, 1627 Eye St. NW, Washington, DC 20006. Phone: 202-223-3366. Technical Facilities: Channel No. 20 (506-512 MHz). Authorized power: 141-kw max. visual, 14.10-kw max. aural. Antenna:

445-ft. above av. terrain, 333-ft. above ground, 1673-ft. above sea level. Latitude 36° 28' 35" Longitude 97° 53' 52". Transmitter: 1-mi. N & 1.5-mi. W of intersection of Rtes. 81 & 45. Ownership: Jordan H. Goldman, pres., 47.5%; Ronald I. Dozoretz, v.p., 47.5%; Nancy Cherry, treas.-asst. secy., 5%. GDCI is permittee of Ch. 36 Paris, TX. Represented (legal): McFadden, Evans & Sill. Represented (engineering): Richard L. Biby. Oklahoma City ADI. BPCT-870112KE. Grant Date: October 5, 1987. Starting Date: Unreported.

Guymon (Ch. 9)—KGYM. Grantee: Simpson Bcstg., 1217 Ave. M, Huntsville, TX 77340. Technical Facilities: Channel No. 9 (186-192 MHz). Authorized power: 100-kw max. visual. Antenna: 300-ft. above av. terrain, 177-ft. above ground, 3300-ft. above sea level. Latitude 36° 42' 27" Longitude 101° 27' 33". Transmitter: 405 Hardin St., Guymon. Ownership: Gerald L. Simpson, 100%. Amarillo ADI. BPCT-861216IR. Grant Date: May 12, 1987. Starting Date: April 1, 1989.

Oklahoma City (Ch. 62)—KMNZ. Grantee: Mendoza Bcstg. Ltd. Partnership, 5319 McKinley, Oklahoma City, OK 73109. Phone: 405-636-4286. Technical Facilities: Channel No. 62 (758-764 MHz). Authorized power: 5000-kw max. visual, 500-kw max. aural. Antenna: 1019-ft. above av. terrain, 1022-ft. above ground, 2172-ft. above sea level. Latitude 35° 33' 05" Longitude 97° 29' 34". Transmitter: Between Britton & Wilshire, Oklahoma City. Requests modification of CP for change to 79.00-kw max. visual, 7.90-kw max. aural, 370-ft. above av. terrain, 409-ft. above ground, 1550-ft. above sea level, lat. 35° 31' 53", long. 97° 32' 21", transmitter To Hwy. 74, N of I-66, Oklahoma City. Ownership: Richard Mendoza, gen. partner, 10%; Carlos Ortiz, ltd. partner, 55%; Bond Cosby, ltd. partner, 35%. Represented (engineering): Carlos Ortiz. Oklahoma City ADI. BPCT-850215K2. Grant Date: January 23, 1986. Starting Date: September 1, 1989.

Oklahoma City (Ch. 52)—KSBI. Grantee: Satellite Bcstg. Co., Box 26128, Oklahoma City, OK 73128. Phone: 405-787-3931. Technical Facilities: Channel No. 52 (696-704 MHz). Authorized power: 1355-kw max. visual, 135.50-kw max. aural. Antenna: 601-ft. above av. terrain, 520-ft. above ground, 1824-ft. above sea level. Latitude 35° 22' 54" Longitude 97° 29' 20". Transmitter: 1300 S.E. 82nd St., Oklahoma City. Ownership: Don J. Locke, pres., 55%; Bill R. Weaver, v.p.; Wanda Locke, secy.-treas., 45%. Represented (legal): Baraff, Koemer, Olender & Hochberg. Represented (engineering): Peter V. Gureckis & Associates. Oklahoma City ADI. BPCT-800926KE. Grant Date: April 15, 1982. Starting Date: January 1, 1989.

Okmulgee (Ch. 44)—KGLB-TV. Grantee: KGLB Television Inc., 2011 Park View Dr., Okmulgee, OK 74447. Phone: 918-756-1800. Technical Facilities: Channel No. 44 (650-656 MHz). Authorized power: 2796.80-kw max. visual, 559.40-kw max. aural. Antenna: 1251-ft. above av. terrain, 1223-ft. above ground, 1951-ft. above sea level. Latitude 35° 44' 57" Longitude 95° 50' 05". Transmitter: 9-mi. NE of Okmulgee. Ownership: James Robert Brewer, pres., 50%; Robert L. Hollis, v.p., 50%; LaRue G. Brewer, secy.; Gloria Hollis, treas. Represented (legal): Eugene T. Smith. Represented (engineering): Tabcon Inc. Tulsa ADI. BPCT-860509KF. Grant Date: January 30, 1987. Starting Date: March 1, 1989.

Oregon

Eugene (Ch. 34)—KEVU. Grantee: Telecasters of Eugene Inc., 2624 College Ave., Modesto, CA 95350. Phone: 209-521-5702. Technical Facilities: Channel No. 34 (590-596 MHz). Authorized power: 4444-kw max. visual, 444-kw max. aural. Antenna: 1050-ft. above av. terrain, 400-ft. above ground, 1700-ft. above sea level. Latitude 44° 00' 05" Longitude 123° 08' 48". Transmitter: Mountain Ridge Antenna Farm, SW of Eugene. Ownership: Paul Palaqueles, pres., 50%; Consuelo Palaqueles, secy., 50%. Represented (legal): Miller & Fields, P.C. Represented (engineering): Cecil Lynch. Eugene ADI. BPCT-860711KE. Grant Date: June 4, 1987. Starting Date: June 1, 1989.

† **Klamath Falls (Ch. 22 ETV)**—KFTS. Grantee: Southern Oregon Public Television Inc., 34 S. Fir St., Medford, OR 97501. Phone: 503-772-3122. Technical Facilities: Channel No. 22 (518-524 MHz). Authorized power: 9.23-kw max. visual. Antenna: 2153-ft. above av. terrain, 104-ft. above ground, 6519-ft. above sea level. Latitude 42° 05' 48" Longitude 121° 37' 57". Transmitter: Stukel Mountain, 9.9-mi. SE of Klamath Falls. Ownership: Southern Oregon Public Television Inc. Principals: M. A. Winkelman, chmn.; Carroll Hauptert, pres.; Edwin Budge, exec. v.p.; Stephen Jamieson, secy.; Fred Ehlers, treas. Represented (engineering): Don McKay. BPET-860112KL. Grant Date: July 28, 1986. Starting Date: October 1, 1988.

Portland (Ch. 24)—KTDZ-TV. Grantee: Greater Portland Bcstg. Corp, c/o James V. Vandever, 120 N. Robertson Blvd., Los Angeles, CA 90048. Technical Facilities: Channel No. 24 (530-536 MHz). Authorized power: 5000-kw max. visual, 500-kw max. aural. Antenna: 1785-ft. above av. terrain, 1101-ft. above ground, 2021-ft. above sea level. Latitude 45° 31' 16.80" Longitude 122° 45' 03.90". Transmitter: 160 N.W. Miller Rd., 3.5-mi. W of Portland. Requests modification of CP for change to 2710-kw max. visual, 1519-ft. above av. terrain, 758-ft. above ground, 1814-ft. above sea level, lat. 45° 30' 58", long. 122° 43' 59", transmitter to KOIN-TV transmitter site, Portland. Ownership: Alden Television Inc., 100%. See Alden under Group Ownership of TV Stations. Represented (engineering): Moffet, Larson & Johnson. Portland, OR ADI. BPCT-5200. Grant Date: August 13, 1982. Starting Date: January 1, 1989.

Portland (Ch. 40)—KCVF. Grantee: Cascade Video of Oregon Ltd., Suite 900, 919 S.W. Taylor, Portland, OR 97205. Technical Facilities: Channel No. 40 (626-632 MHz). Authorized power: 5000-kw max. visual, 500-kw max. aural. Antenna: 1780-ft. above av. terrain, 909-ft. above ground, 2049-ft. above sea level. Latitude 45° 31' 25.10" Longitude 122° 44' 55.80".

Construction Permits—Oregon

Transmitter: 433 N.W. Skyline Blvd., Portland. Ownership: Cascade Video Inc., gen. partner, 20%; Cascade Video Inc., ltd. partner, 45%; R. W. deWeese, Ralph D. Schlesinger & H. A. Anderson, ltd. partners, 5% each; Clifford B. Alterman & W. S. Aman, ltd. partners, 2.5% each. 15% reserved for management. Cascade Video Inc. ownership: Thomas P. Moyer, chmn.-pres.; Clifford B. Alterman, secy.; General American Theatres, 100%. GAT ownership: Thomas P. Moyer, pres., 25.5%; Marilyn L. Moyer, secy., 25.5%; Thomas P. Moyer, 12.25%; Timothy Moyer, 12.25%; Colleen Thrift Trust, 12.25%; Kimberly Kassab Trust, 12.25%. Represented (legal): Vemer, Liipfert, Bernhard, McPherson & Hand. Represented (engineering): McClanathan & Associates. Portland, OR ADI. BPCT-811019KG. Grant Date: October 14, 1988. Starting Date: Unreported.

Salem (Ch. 32)—KUTF. Grantee: Dove Bcstg. Corp., 13234 N. E. 115th Court, Redmond, WA 98052. Studio: 6220 146th St. SE, Bellevue, WA 98006. Technical Facilities: Channel No. 32 (578-584 MHz). Authorized power: 5000-kw max. visual. Antenna: 1786-ft. above av. terrain, 220-ft. above ground, 4627-ft. above sea level. Latitude 45° 00' 28" Longitude 122° 20' 05". Transmitter: 14.5-mi. SE of Molalla at High Camp Lookout. Ownership: Steve W. McGee, gen. partner, 8.501%; Dove Bcstg. Inc., gen. partner, 8.168%; Gordon Thiessen, ltd. partner, 16.99%; Jerry E. O'Neill, ltd. partner, 8.501%; Bedros Daghljan, ltd. partner, 8.501%; Charles W. Jordan, ltd. partner, 8.501%; Dove Bcstg. Inc., ltd. partner, 40.83%. Dove Bcstg. principals: James H. Thompson, pres.; Joanne Thompson, v.p.; Fred Cain, secy.; Joseph Mattsson-Boze; Clifford Claeson. For other interests, see Carolina Christian Bcstg. in Group Ownership of TV Stations. Jordan has interest in applicant for Ch. 27 Orlando, FL. Represented (legal): McCampbell & Young. Represented (engineering): Sterling Communications Inc. Portland, OR ADI. BPCT-821122KE. Grant Date: February 6, 1984. Starting Date: January 1, 1989.

Pennsylvania

Bethlehem (Ch. 60)—WBPH-TV. Grantee: Sonshine Family TV Inc., 483 Woodland Rd., Walnutport, PA 18058. Phone: 215-767-7144. Technical Facilities: Channel No. 60 (746-752 MHz). Authorized power: 5000-kw max. visual, 500-kw max. aural. Antenna: 1482-ft. above av. terrain, 974-ft. above ground, 1974-ft. above sea level. Latitude 40° 34' 02" Longitude 75° 26' 05". Transmitter: East Rock Rd., Bethlehem. Ownership: Patricia F. Huber, pres., 100%. Represented (legal): Barnett & Alagia. Represented (engineering): Advanced Video Technology Inc. Philadelphia ADI. BPCT-850812KG. Grant Date: November 3, 1986. Starting Date: Unreported.

† **Philadelphia (Ch. 35 ETV)**—WYBE. Grantee: Independence Public Media of Philadelphia Inc., 216 N. Edgemont St., Media, PA 19063. Correspondence: 1314 14th St. NW, Washington, DC 20005. Technical Facilities: Channel No. 35 (596-602 MHz). Authorized power: 523.6-kw max. visual. Antenna: 932-ft. above av. terrain, 919-ft. above ground, 1145-ft. above sea level. Latitude 40° 02' 26" Longitude 75° 14' 20". Transmitter: E of Domino Lane, Philadelphia. Ownership: Independence Public Media of Philadelphia Inc., 100% non-profit corp. Principals: Patricia Watkins, pres.; Peter Cuozzo, v.p.-secy.; Elizabeth P. Luna, treas. Represented (legal): Michael Couzens. Represented (engineering): Moffet, Larson & Johnson. BPET-830801KP. Grant Date: February 8, 1984. Starting Date: January 1, 1989.

Scranton (Ch. 64)—WSWB-TV. Grantee: Ehrhardt Bcstg., Cedar Ave. & Orchard St., Scranton, PA 18505. Phones: 717-342-8363; 717-969-9792. Technical Facilities: Channel No. 64 (770-776 MHz). Authorized power: 5000-kw visual, 500-kw aural. Antenna: 977-ft. above av. terrain, 226-ft. above ground, 2326-ft. above sea level. Latitude 41° 11' 59" Longitude 75° 49' 03". Transmitter: Wyoming Mtn., Bear Creek Twp., 4.6-mi. SE of Wilkes-Barre. Ownership: Ted H. Ehrhardt Jr., 100%. Represented (legal): Schwartz, Woods & Miller. Represented (engineering): Arthur K. Peters Consulting Engineers. Personnel: Ted H. Ehrhardt, general manager; Richard J. Frankovsky, chief engineer. Wilkes-Barre-Scranton ADI. BPCT-870616KH. Grant Date: May 5, 1988. Starting Date: Unreported.

Williamsport (Ch. 53)—Grantee: Williamsport TV Assoc., 51 Academy Place, Canandaigua, NY 14424. Phone: 716-394-2795. Technical Facilities: Channel No. 53 (704-710 MHz). Authorized power: 105-kw max. visual, 101-ft. above av. terrain, 190-ft. above ground, 1171-ft. above sea level. Latitude 41° 14' 00" Longitude 77° 12' 09". Transmitter: Pine Run Hill, Piatt, approx. 1.4-mi. NE of junction of Rte. 220 & 287, Lycoming County. Ownership: Russell Kimble, gen. partner, 100%. Kimble has interest in licensee of WQNY-FM Ithaca, NY; applicant for new FM Honolulu, HI; LPTV stations. Represented (legal): James L. Oyster. Wilkes-Barre-Scranton ADI. BPCT-870327KL. Grant Date: January 27, 1988. Starting Date: Unreported.

Rhode Island

Block Island (Ch. 69)—WOST-TV. Grantee: Offshore Bcstg., Box 515, Pocasset, MA 02559. Phone: 617-584-5473. Technical Facilities: Channel No. 69 (800-806 MHz). Authorized power: 5000-kw max. visual, 500-kw max. aural. Antenna: 1137-ft. above av. terrain, 1014-ft. above ground, 1524-ft. above sea level. Latitude 41° 40' 02" Longitude 71° 42' 43". Transmitter: 1.7-mi. SSW of Summit, 0.8-mi. W of Hwy. 102, near Summit. Ownership: Raymond Yorke, 95%; Lisa Gomes, 5%. Represented (legal): Cohn & Marks. Represented (engineering): William P. Turney. Providence, RI-New Bedford, MA ADI. BPCT-840629KP. Grant Date: May 22, 1985. Starting Date: Unreported.

South Carolina

Charleston (Ch. 36)—WCTP. Grantee: Caro Bcstg. Ltd., 308-A South Elm St., Greensboro, NC 27401. Phone: 919-378-0533. Technical Facilities: Channel No. 36 (602-608 MHz). Authorized power: 5000-kw max. visual, 500-kw max. aural. Antenna: 2000-ft. above av. terrain, 1996-ft. above ground, 2001-ft. above sea level. Latitude 32° 36' 41" Longitude 80° 19' 41". Transmitter: 1.1-mi. E of intersection of Russell Creek Rd. & Hwy. 174. Ownership: Lee D. Andrews, gen. partner, 40%; Elise Davis-McFarland, gen. partner, 20%; David H. Wagner, ltd. partner, 40%. Andrews has interest application for Ch. 54 Avalon, CA. Wagner has interest in applications for Ch. 54, Avalon, CA; Ch. 68, Arlington, TX. Represented (legal): Paddy, Begley & Martin. Represented (engineering): Lawrence Behr Association Inc. Charleston, SC ADI. BPCT-850215KJ. Grant Date: August 21, 1986. Starting Date: Unreported.

Greenwood (Ch. 48)—WHST. Grantee: Harry J. Pappas, 21 Interstate Court, Greenville, SC 29615. Technical Facilities: Channel No. 48 (674-680 MHz). Authorized power: 2761-kw visual, 276.10-kw aural. Antenna: 1616-ft. above av. terrain, 1573-ft. above ground, 2113-ft. above sea level. Latitude 34° 00' 43" Longitude 82° 02' 48". Transmitter: 1.3-mi. S of Kirksey near U.S. Hwy. 25. Requests modification of CP for change to 5000-kw max. visual, 1539-ft. above av. terrain, 1472-ft. above ground, 2022-ft. above sea level, lat. 34° 00' 03", long. 81° 55' 06", transmitter 3.6-mi. SE of intersection of State Rte. 245 & US Rte. 178, Friendship. Ownership: Harry J. Pappas. See Pappas Telecasting in Group Ownership of TV Stations. Represented (engineering): Edward Graham Jr. (Bishop, GA). Greenville-Spartanburg, SC-Asheville, NC ADI. BPCT-820217KE. Grant Date: July 6, 1982. Starting Date: Unreported.

Myrtle Beach (Ch. 32)—WCRD. Grantee: Coastal Carolina Bcstg. Co., 2503 Bayside Ave., Conway, SC 29526. Phone: 803-248-4560. Technical Facilities: Channel No. 32 (578-584 MHz). Authorized power: 2495-kw max. visual, 250-kw max. aural. Antenna: 507-ft. above av. terrain, 503-ft. above ground, 519-ft. above sea level. Latitude 33° 31' 33" Longitude 79° 07' 16". Transmitter: 4.75-mi. N, 250° E of Murrells Inlet. Ownership: O'Neal Smalls, pres., 40%; Dianna Robinson, v.p.-secy., 30%; Lessie Leggette, v.p.-treas., 30%; Aubrey Sarvis, v.p. Represented (legal): Wilkes, Artis, Hedrick & Lane. Represented (engineering): Oscar Reed Jr. Florence, SC ADI. BPCT-850827KH. Grant Date: October 21, 1986. Starting Date: Unreported.

South Dakota

Huron (Ch. 12)—KIID-TV. Grantee: Pacer Television of Huron Inc., Box 591, Lomira, WI 53048. Phone: 814-944-8571. Technical Facilities: Channel No. 12 (204-210 MHz). Authorized power: 316-kw max. visual, 31.60-kw max. aural. Antenna: 530-ft. above av. terrain, 536-ft. above ground, 1986-ft. above sea level. Latitude 44° 37' 35" Longitude 97° 11' 04". Transmitter: Hwy. 28, near Carpenter. Ownership: Wayne R. Stenz, pres., 50.00%; Lyle Robert Evans, secy., 50.00%. Pacer TV Co. is applicant for Ch. 52, Mayville, WI. Stenz is permittee of new AM. Evans has interest in Northeastern Communications Systems Inc., applicant for LPTV in St. Germain, WI. Represented (engineering): John R. Powley. Sioux Falls-Mitchell ADI. BPCT-840813KM. Grant Date: October 9, 1985. Starting Date: Unreported.

Rapid City (Ch. 15)—KCLD-TV. Network Service: CBS. Grantee: Midcontinent Bcstg. Co., 501 S. Phillips Ave., Sioux Falls, SD 57102. Studio: Box 9428, 2497 W. Chicago, Rapid City, SD 57709. Phones: 605-336-1100; 605-341-1500. Technical Facilities: Channel No. 15 (476-482 MHz). Authorized power: 690-kw max. visual, 69-kw max. aural. Antenna: 520-ft. above av. terrain, 421-ft. above ground, 4201-ft. above sea level. Latitude 44° 04' 14" Longitude 103° 15' 01". Transmitter: Skyline Dr., approx. 0.8-mi. S of intersection of Rtes. 44 & 79, Rapid City. Ownership: Joseph L. Floyd, chmn., 33.33%; N. L. Bentson, pres., 33.33%; Edmund R. Ruben, secy.-treas., 33.33%. See Midcontinent Broadcasting Co. in Group Ownership of TV Stations. Represented (sales): Seltel Inc. Represented (legal): Dow, Lohnes & Albertson. Rapid City ADI. BPCT-830801KF. Grant Date: January 5, 1986. Starting Date: October 1, 1988.

Sioux Falls (Ch. 36)—KFXT-TV. Grantee: Kirkwood Bcstg. Inc., Box 1580, Sioux Falls, SD 57101. Studio: 629 W. 9th, Sioux Falls, SD 57104. Phone: 605-334-1201. Technical Facilities: Channel No. 36 (602-608 MHz). Authorized power: 3455-kw max. visual, 346-kw max. aural. Antenna: 971-ft. above av. terrain, 955-ft. above ground, 2519-ft. above sea level. Latitude 43° 45' 11" Longitude 96° 53' 22". Transmitter: 2.9-mi. SE of Cotton, 5-mi. W of Hwy. 29. Satellite Earth Stations: 3.5-meter planned. Multichannel TV Sound: Planned. Ownership: Lee O. Axdahl, pres.-treas., 27.5%; Fred Ertz, v.p., 45%; Roanne M. Axdahl, secy., 27.5%. Represented (legal): Leventhal, Senter & Lerman. Represented (engineering): Vemer Broadcast Engineering. Personnel: Lee Axdahl, general manager; Fred Ertz, station manager & program director; R. Peterson, chief engineer; Roanne Axdahl, business manager. Sioux Falls-Mitchell ADI. BPCT-870121KI. Grant Date: November 9, 1987. Starting Date: February 1, 1989.

Tennessee

Cookeville (Ch. 28)—WMTT. Grantee: Dove Bcstg. Inc., Box 1616, Greenville, SC 29602. Phone: 803-244-1616. Technical Facilities: Channel No. 28 (554-560 MHz). Authorized power: 1051.20-kw max. visual, 105.12-kw max. aural. Antenna: 427-ft. above av. terrain, 181-ft. above ground, 1656-ft. above sea level. Latitude 36° 07' 52" Longitude 85° 27'

28". Transmitter: 3.2-mi. SE of Cookeville, near Hwy. 40. Requests modification of CP for change to 230-kw max. visual, 869-ft. av. terrain, 466-ft. above ground, 2444-ft. above sea level, lat. 36° 07' 33", long. 85° 17' 33", transmitter to Goff Hill, 1.2-mi. S of Monterey. Ownership: Dove Bcstg. Inc., non-profit corp. Principals: James H. Thompson, pres.; Joanne Thompson, v.p.; Fred Cain, secy.; Joseph Mattsson-Boze; Clifford Claeson. Principals own permittee of KUTF Salem, OR and licensees of WGGG-TV, Greenville, SC; WGSE, Myrtle Beach, SC & KMCT-TV, West Monroe, LA & are applicants for TV translators. Nashville ADI. BPCT-850422KL. Grant Date: November 20, 1985. Starting Date: Late 1988.

Hendersonville (Ch. 50)—WPGD. Grantee: Texas Minerals Inc., 22 Goodwin Lane, El Paso, TX 79902. Technical Facilities: Channel No. 50 (686-692 MHz). Authorized power: 5000-kw max. visual, 500-kw max. aural. Antenna: 1306-ft. above av. terrain, 1006-ft. above ground, 2008-ft. above sea level. Latitude 36° 28' 04" Longitude 86° 28' 40". Transmitter: 4-mi. NW of Gallatin. Ownership: Doyle Brunson, pres.-secy.-treas., 100%. Brunson has interest in licensee of WMPV-TV, Mobile, AL. Represented (engineering): Venture Communications Inc. Nashville ADI. BPCT-860422KZ. Grant Date: December 4, 1986. Starting Date: Unreported.

Jellico (Ch. 54)—WPMC. Grantee: Pine Mountain Christian Bcstg. Inc., Box 847, Jellico, TN 37762. Phones: 606-376-2778; 615-784-7854. Technical Facilities: Channel No. 54 (710-716 MHz). Authorized power: 39-kw max. visual, 3.90-kw max. aural. Antenna: 1222-ft. above av. terrain, 319-ft. above ground, 820-ft. above sea level. Latitude 36° 30' 26" Longitude 84° 02' 36". Transmitter: Rich Mountain, 1.8-mi. ENE of Habersham. Requests modification of CP for change to 28.7-kw max. visual, 1007-ft. above av. terrain, 105-ft. above ground, 2475-ft. above sea level. Ownership: Pine Mountain Christian Bcstg. Inc., non-profit, non-stock corp. Principals: Wayne Marler, pres.; Joan Marler, v.p.; Lois Marler, secy.-treas. Represented (legal): Baraff, Koerner, Olander & Hochberg, P.C. Represented (engineering): Smith & Powstenko. Knoxville ADI. BPCT-860327KN. Grant Date: July 29, 1987. Starting Date: Unreported.

† **Nashville (Ch. 42 ETV)**—WSDA. Grantee: Three Angels Bcstg. Network of Tennessee, 850 Conference Dr., Goodlettsville, TN 37072. Phones: 615-859-2345; 615-859-9732. Technical Facilities: Channel No. 42 (638-644 MHz). Authorized power: 1094-kw max. visual, 109-kw max. aural. Antenna: 773-ft. above av. terrain, 472-ft. above ground, 1372-ft. above sea level. Latitude 36° 18' 18" Longitude 86° 48' 14". Transmitter: 0.25-mi. W of Campbells Rd. & 3.3-mi. SW of Goodlettsville. Ownership: Three Angels Bcstg. Network of Tennessee, non-profit corp. Principals: David L. Rose, pres.; Robert Hansen, v.p.; Lyle Anderson, secy.-treas. Represented (legal): Cole, Raywid & Braverman. Represented (engineering): Robert L. Purcell & Associates Inc. BPET-861205KE. Grant Date: March 2, 1988. Starting Date: Unreported.

Nashville (Ch. 58)—WNAB. Grantee: Ruth Payne Carman, Box 65, Rte. 1, Hartsville, TN 37074. Phones: 615-655-5421; 615-374-3170. Technical Facilities: Channel No. 58 (734-740 MHz). Authorized power: 5000-kw max. visual, 500-kw max. aural. Antenna: 379-ft. above av. terrain, 425-ft. above ground, 1025-ft. above sea level. Latitude 36° 01' 40" Longitude 86° 40' 32". Transmitter: 2.5-mi. S of Antioch. Ownership: Ruth Payne Carman, 100%. Nashville ADI. BPCT-840202KW. Grant Date: November 13, 1986. Starting Date: Unreported.

Texas

Abilene (Ch. 15)—KSUZ-TV. Grantee: Tower Bcstg. Corp., c/o Helen Oman, Box 49757, Los Angeles, CA 90049. Phone: 213-476-9555. Technical Facilities: Channel No. 15 (476-482 MHz). Authorized power: 146.9-kw max. visual, 210-ft. above av. terrain, 256-ft. above ground, 1965-ft. above sea level. Latitude 32° 27' 06" Longitude 99° 44' 02". Transmitter: 1102 N. 3rd St., Abilene. Ownership: Helen Oman, 100%. TBC is permittee of Ch. 11, Sonora, TX. Oman has LPTV & TV translator interests Represented (legal): Friedman, Leeds & Shorestein. Represented (engineering): Moffet, Larson & Johnson. Abilene-Sweetwater ADI. BPCT-820909KF. Grant Date: July 5, 1983. Starting Date: Unreported.

Austin (Ch. 54)—Grantee: Balcones Bcstg. Ltd., 1702 Fawn Dr., Austin, TX 78741. Phone: 512-335-6111. Technical Facilities: Channel No. 54 (710-716 MHz). Authorized power: 5000-kw max. visual, 1000-kw max. aural. Antenna: 807-ft. above av. terrain, 800-ft. above ground, 1538-ft. above sea level. Latitude 30° 19' 10" Longitude 97° 48' 06". Transmitter: 1219 W. Sixth St., Austin. Ownership: Balcones Bcstg. Co., gen. partner, 20%; Billy B. Goldberg, ltd. partner, 34%; Channel 54 Ltd., ltd. partner, 46%. Balcones Bcstg. Co. ownership: Ronnel Hector Oliveira, chmn.-pres., 40%; Edna Isabella Ramon, v.p.-secy.-treas., 40%; Edilia Paz Goldberg, 20%. Channel 54 Ltd. ownership: Berl L. Handcox, gen. partner, 4%; Ruby L. Handcox, gen. partner, 3%; Noemi Correa, gen. partner, 3%; H. C. Carter, ltd. partner, 30%; other ltd. partners, each with 5%; remainder unassigned. The BJS Partnership, ltd. partner, 10%; Tobin Armstrong, ltd. partner, 10%; 5 other ltd. partners, each with 5%; remainder unassigned. TBSJP ownership: Bruce E. Barshop, 33.33%; Jamie L. Barshop, 33.33%; Steven L. Barshop, 33.33%. For Goldberg's other interests, see SouthWest MultiMedia Corp. for Group Ownership of TV Stations. Represented (legal): Wilner & Scheiner. Represented (engineering): Andrus & Assoc. Austin, TX ADI. BPCT-840711KJ. Grant Date: April 15, 1988. Starting Date: Unreported.

Brady (Ch. 13)—KWIV. Grantee: Kimbell TV Co., 4600 Interfirst Plaza, 960 Main St., Dallas, TX 75202. Phone: 214-761-6700. Technical Facilities: Channel No. 13 (210-216 MHz). Authorized power: 316-kw max. visual, 31.60-kw max. aural. Antenna: 1030-ft. above av. terrain, 844-ft. above ground, 2914-ft. above sea level. Latitude 30° 46' 43" Longitude 99° 32' 37". Transmitter: E side of Hwy. 1221, approx. 6.53-mi. S of Hext. Ownership: Tedford

E. Kimbell, gen. partner, 50%; Mary Jane Harper, gen. partner, 50%. Kimbell & Harper control T. B. Lanford Estate, see Group Ownership of TV Stations. Represented (legal): Wiley, Rein & Fielding. Represented (engineering): Charles I. Gallagher, P.E., Consulting Radio Engineers. San Angelo ADI. BPCT-840809KO. Grant Date: April 27, 1988. Starting Date: Unreported.

Conroe (Ch. 49)—KTFH. Grantee: San Jacinto Television Corp., Suite 212, 1712 N. Frazier, Conroe, TX 44301. Studio: 256 Sam Houston Pkwy., Houston, TX 77060. Phone: 713-820-4900. Technical Facilities: Channel No. 49 (680-686 MHz). Authorized power: 5000-kw max. visual. Antenna: 1178-ft. above av. terrain, 1204-ft. above ground, 1316-ft. above sea level. Latitude 30° 15' 45" Longitude 95° 14' 50". Transmitter: N of State Rd. 2090, 12-mi. SE of Conroe, 1.05-mi. N of Hwy. 2090. Ownership: Florence E. Coaxum, pres.-secy.-treas., 20%; Timothy L. Crosby, 80%. Represented (legal): Davis, Graham & Stubbs. Represented (engineering): E. Harold Munn Jr. & Associates Inc. Personnel: Hugh Van Eaton, general manager; Timothy Crosby, station manager; H. C. Hill, sales, promotion & marketing director; Scott Rogers, program director. Houston ADI. BPCT-840921LC. Grant Date: March 11, 1986. Starting Date: November 1, 1988.

Decatur (Ch. 29)—KMPX. Grantee: Decatur Telecasting Inc., 342 Mulberry Village Lane, Fort Mill, SC 29715. Technical Facilities: Channel No. 29 (560-566 MHz). Authorized power: 5000-kw max. visual, 1000-kw max. aural. Antenna: 910-ft. above av. terrain, 727-ft. above ground, 1687-ft. above sea level. Latitude 33° 05' 48" Longitude 97° 26' 55". Transmitter Hwy. 407 W, Rhorne. Requests modification of CP for change to 425-ft. above av. terrain, 323-ft. above ground, 1014-ft. above sea level, lat. 33° 04' 19", long. 97° 06' 48", transmitter to 9-mi. WNW of Lewisville. Ownership: Karen L. Hicks, 100%. Represented (legal): Thomas L. Root. Represented (engineering): Charles J. Thompson. Dallas-Fort Worth ADI. BPCT-850107KG. Grant Date: January 13, 1986. Starting Date: Unreported.

El Paso (Ch. 38 ETV)—KSCE. Grantee: St. Clement's Episcopal Parish School Inc., 809 N. Florence, El Paso, TX 79901. Phone: 915-533-4248. Technical facilities: Channel No. 38 (614-620 MHz). Authorized power: 50-kw max. visual, 50-kw max. aural. Antenna: 1828-ft. above av. terrain, 173-ft. above ground, 5907-ft. above sea level. Latitude 31° 48' 55" Longitude 106° 29' 17". Transmitter: KCIK(TV) transmitter site, El Paso. Ownership: St. Clement's Episcopal Parish, non-profit institution. Principals: Barbara Poth, pres.; Frank Feville IV v.p., Mary Anne Gum, secy., Woody Hunt, treas. Represented (legal): Stuart B. Mitchell & Assoc. Represented (engineering): Satellite Technology for Christ. BPET-850114KF. Grant date: June 4, 1986. Starting date: Unreported

El Paso (Ch. 65)—Grantee: UN2JC Communications Ltd., 6200 Valeria, El Paso, TX 79912. Phone: 915-584-8304. Technical Facilities: Channel No. 65 (776-782 MHz). Authorized power: 1000-kw max. visual, 100-kw max. aural. Antenna: 1454-ft. above av. terrain, 173-ft. above ground, 5907-ft. above sea level. Latitude 31° 48' 55" Longitude 106° 29' 17". Transmitter: KCIK(TV) transmitter site, El Paso. Ownership: Sara Diaz Warren, gen. & ltd. partner, 36%; Jan A. Blomerth, ltd. partner, 16%; Patti Payne, ltd. partner, 16%; Peggy A. Brown, ltd. partner, 16%; Dr. Janet Mayurga, ltd. partner, 16%. Warren is has LPTV & TV translator interests. Represented (legal): Stuart B. Mitchell & Associates. Represented (engineering): Pete E. M. Warren III. El Paso ADI. BPCT-850611KE. Grant Date: March 25, 1988. Starting Date: Unreported.

† **Galveston (Ch. 22 ETV)**—KUYA. Grantee: Faith That Pleases God Church, 1386 N. Reagan St., San Benito, TX 78586. Technical Facilities: Channel No. 22 (518-524 MHz). Authorized power: 2000-kw visual, 200-kw aural. Antenna: 1030-ft. above av. terrain, 1043-ft. above ground, 1081-ft. above sea level. Latitude 29° 23' 01" Longitude 95° 12' 15". Transmitter: 1.5-mi. S of Hwy. 6, Santa Fe. Ownership: Faith That Pleases God Church Inc. Carlos Ortiz, pres.; John Jacobsen, v.p.; Aracadis Ortiz, secy. C. Ortiz has interest in licensee of WUJA(TV) Caguas, PR & KMNZ(TV) Oklahoma City, OK. Represented (engineering): Carlos Ortiz. BPET-841003KE. Grant Date: December 9, 1986. Starting Date: Unreported.

Greenville (Ch. 47)—KTAQ. Grantee: Bill Richard Wright, 3302 Mineola St., Greenville, TX 76401. Phone: 214-454-4153. Technical Facilities: Channel No. 47 (668-674 MHz). Authorized power: 415-kw max. visual, 41.50-kw max. aural. Antenna: 420-ft. above av. terrain, 426-ft. above ground, 974-ft. above sea level. Latitude 33° 11' 20" Longitude 96° 04' 45". Transmitter: On Hwy. FM 118, 1.3-mi. N of Hwy FM 24; nearest town is Greenville, 4-mi. at 225°. Ownership: Bill Richard Wright, pres., 100%; Bess H. Terry, v.p.-secy.-treas.; Edgar J. Garrett, v.p. Wright owns K47AP Greenville. Dallas-Fort Worth ADI. BPCT-860218KR. Grant Date: February 25, 1988. Starting Date: Unreported.

Lake Dallas (Ch. 55)—KLD. Grantee: KLD-TV 55 Inc., 1007 Wind Ridge Circle, Duncanville, TX 75224. Phone: 214-296-5976. Technical Facilities: Channel No. 55 (716-722 MHz). Authorized power: 5000-kw max. visual, 500-kw max. aural. Antenna: 1251-ft. above av. terrain, 1244-ft. above ground, 1824-ft. above sea level. Latitude 33° 13' 00" Longitude 96° 58' 00". Transmitter: 0.3-mi. S of Oak Grove Church, Oak Grove. Requests modification of CP for change to 1344-kw max. visual, 466-ft. above av. terrain, 472-ft. above ground, 988-ft. above sea level, lat. 32° 56' 47", long. 96° 59' 22", transmitter to Belt Line Rd., Dallas. Ownership: Opal Thornton, 100%. Represented (legal): James L. Oyster. Represented (engineering): Pete E. M. Warren III. Dallas-Fort Worth ADI. BPCT-840413KE. Grant Date: October 28, 1986. Starting Date: Unreported.

Llano (Ch. 14)—KLNO. Grantee: Llano Broadcasting Co., Moursund Bldg., 109 E. Main St., Llano, TX 78643. Phone: 512-825-3233. Technical Facilities: Channel No. 14 (470-476 MHz). Authorized power: 5000-kw max. visual, 500-kw max. aural. Antenna: 1718-ft. above av. terrain, 1353-ft. above ground, 3013-ft. above sea level. Latitude 30° 22' 51" Longitude

Construction Permits—Texas

98° 24' 08". Transmitter: 4-mi. S of Round Mountain, off Hwy. 281. Ownership: A. W. Moursund, pres., 26%; Hilda Knoll, secy.-treas., 3%; Mary A. Moursund, 25%; 14 others, each with 5% or less. Represented (legal): Cohn & Marks. Represented (engineering): Moffet, Larson & Johnson. Austin, TX ADI. BPCT-851105KE. Grant Date: June 11, 1986. Starting Date: Unreported.

Longview (Ch. 54)—KTHP. Grantee: Channel 54 Bcstg. Co., Box 9415, Longview, TX 75608. Technical Facilities: Channel No. 54 (710-716 MHz). Authorized power: 5000-kw max. visual, 500-kw max. aural. Antenna: 1616-ft. above av. terrain, 1574-ft. above ground, 2004-ft. above sea level. Latitude 32° 26' 33" Longitude 95° 04' 18". Transmitter: NW side of intersection of Hwy. 20 and the Howell Club Lake Rd., Longview. Ownership: Inga R. Hernandez, gen. partner, 95%. Represented (engineering): Atkins, Thompson & Quaide. Tyler-Longview ADI. BPCT-850815KJ. Grant Date: March 18, 1987. Starting Date: Unreported.

Lubbock (Ch. 16)—Grantee: Lubbock TV 16 Bcstg., 406 3rd Ave. N, Columbus, MS 39703-0101. Phone: 601-327-0903. Technical Facilities: Channel No. 16 (482-488 MHz). Authorized power: 5000-kw max. visual, 500-kw max. aural. Antenna: 469-ft. above av. terrain, 463-ft. above ground, 3684-ft. above sea level. Latitude 33° 20' 30" Longitude 101° 56' 00". Transmitter: 1-mi. NW of New Home, 0.5-mi. N of Meadow Rd., Lynn County. Ownership: Wilbur O. Colom, gen. partner, 45%; Congress St. Properties Inc., gen. partner, 45%; William Dilday Jr., gen. partner, 5%; Les Range, gen. partner, 5%. Congress St. Properties Inc. ownership: See CP for WMAI, Ch. 61, Mobile, AL. Represented (engineering): Sisk Engineering Inc. Lubbock ADI. BPCT-840802KJ. Grant Date: November 4, 1985. Starting Date: Unreported.

McAllen (Ch. 48)—KMHB. Grantee: Mundo Vision Bcstg., 603 Ave. of the Americas, New York, NY 10011. Technical Facilities: Channel No. 48 (674-680 MHz). Authorized power: 5000-kw max. visual, 500-kw max. aural. Antenna: 1048-ft. above av. terrain, 1027-ft. above ground, 1107-ft. above sea level. Latitude 26° 19' 33" Longitude 97° 57' 30". Transmitter: 2.35-mi. N of Edcouch. Ownership: Zev Heller, pres., 28%; Carlos Ansaldi, v.p., 28%; Gloria Stromberg, secy., 17%; Jenik M. Stromberg, treas., 17%; Carlos Ortiz, 10%. Ortiz has interest in WUJA(TV), Caguas, PR; permittees of KMNZ(TV), Oklahoma City, OK; KUYA-TV, Galveston, TX; LPTV stations. Represented (legal): Adams, McCullough & Beard. Represented (engineering): Peter V. Gureckis & Associates. McAllen-Brownsville ADI. BPCT-820315KI. Grant Date: September 7, 1983. Starting Date: January 1, 1989.

Mineola (Ch. 64)—KGCQ. Grantee: Golden Communications Inc., Box 3, Mineola, TX 75773. Phone: 214-342-3501. Technical Facilities: Channel No. 64 (770-776 MHz). Authorized power: 17.26-kw max. visual, 1.73-kw max. aural. Antenna: 387-ft. above av. terrain, 745-ft. above ground, 354-ft. above sea level. Latitude 32° 43' 50" Longitude 95° 33' 31". Transmitter: Wood County Rd. 2290 at intersection of 2940, Golden. Ownership: Vincent Colvin, pres., 25%; Marc Bockman, v.p., 25%; Sam Curry, treas., 25%; E. F. Whitus, secy., 25%. Represented (legal): Kenkel, Bamard & Edmundson. Dallas-Fort Worth ADI. BPCT-860801KV. Grant Date: April 15, 1987. Starting Date: Unreported.

Odessa (Ch. 42)—KMLM. Grantee: National Minority TV Inc., Box C-11949, Santa Ana, CA 92711. Phone: 714-832-2950. Technical Facilities: Channel No. 42 (638-644 MHz). Authorized power: 1130-kw max. visual, 113-kw max. aural. Antenna: 480-ft. above av. terrain, 475-ft. above ground, 3392-ft. above sea level. Latitude 32° 02' 52.50" Longitude 102° 17' 44.00". Transmitter: 1.2-mi. W of junction of State Rtes. 158 & 1788, near Odessa. Ownership: National Minority TV Inc., non-profit, non-stock corp. Principals: Paul F. Crouch, pres.; Jane Duff, v.p.-asst. secy.; Phillip David Espinoza, treas. For Crouch's other interest, see Trinity Bcstg. Network Inc. in Group Ownership of TV Stations. Represented (engineering): Omni Communications Inc. Personnel: Harold Prentice, chief engineer. Odessa-Midland ADI. BPCT-840920KN. Grant Date: September 11, 1985. Starting Date: January 1, 1989.

Paris (Ch. 36)—Grantee: G & D Communications Inc., Suite 550, 1627 Eye St., Washington, DC 20006. Phone: 202-223-3366. Technical Facilities: Channel No. 36 (602-608 MHz). Authorized power: 1376-kw max. visual, 137.60-kw max. aural. Antenna: 697-ft. above av. terrain, 647-ft. above ground, 1197-ft. above sea level. Latitude 33° 37' 15" Longitude 95° 32' 50". Transmitter: 0.9-mi. E of Hwy. 286, 2.8-mi. S of Paris. Ownership: Jordan H. Goldman, pres., 47.5%; Ronald I. Dozoretz, v.p., 47.5%; Nancy Cherry, treas.-asst. secy., 5%. GDCl is permittee of Ch. 20 Enid, OK. Represented (legal): McFadden, Evans & Sill. Dallas-Fort Worth ADI. BPCT-861203LI. Grant Date: January 15, 1988. Starting Date: Unreported.

† **San Antonio (Ch. 23 ETV)**—KHCE. Grantee: Hispanic Community Educational TV Inc., c/o Delfino F. Sanchez, 7823 Mary Carolyn, San Antonio, TX 78240. Phone: 512-680-1677. Technical Facilities: Channel No. 23 (524-530 MHz). Authorized power: 1312-kw max. visual, 132-kw max. aural. Antenna: 1371-ft. above av. terrain, 1406-ft. above ground, 1893-ft. above sea level. Latitude 29° 15' 49" Longitude 98° 14' 07". Transmitter: E of Elmendorf. Requests modification of CP for change to 640-kw max. visual, 1381-ft. above av. terrain, 1470-ft. above ground, 1988-ft. above sea level, lat. 29° 17' 27", long. 98° 16' 12", transmitter next to Calaveras Creek, San Antonio. Ownership: Hispanic Community Educational TV Inc., non-profit corp. Principals: Delfino Sanchez, pres.; Helen O. Sanchez, v.p.-secy.-treas. Represented (legal): Gammon & Grange. Personnel: Dr. Delfino F. Sanchez, general manager; Alfred Saldana Jr., engineering director; Helen Sanchez, program & promotion director; Eric R. Sanchez, production director. BPET-830907KG. Grant Date: January 2, 1986. Starting Date: Unreported.

Sonora (Ch. 11)—Grantee: Tower Bcstg. Corp., Box 49757, Los Angeles, CA 90049. Phone:

213-476-9555. Technical Facilities: Channel No. 11 (198-204 MHz). Authorized power: 316-kw visual, 31.60-kw aural. Antenna: 426-ft. above av. terrain, 541-ft. above ground, 2659-ft. above sea level. Latitude 30° 33' 08" Longitude 100° 39' 24". Transmitter: Hwy. 277, 0.6-mi. SW of Sonora. Ownership: Helen Oman, pres., 100%; Susan Oman Gross, secy. TBC is permittee of KSUZ-TV, Abilene, TX. Oman has LPTV & TV translator interests. Represented (legal): Friedman, Leeds, Shorestein & Armenakis. Represented (engineering): Moffet, Larson & Johnson Inc. San Angelo ADI. BPCT-860820KK. Grant Date: May 26, 1987. Starting Date: Unreported.

Texarkana (Ch. 17)—KJJW. Grantee: Powell Bcstg. Co., c/o Harry C. Powell Jr., 100 Dania Circle, Lehigh Acres, FL 33936. Phone: 813-369-5848. Technical Facilities: Channel No. 17 (488-494 MHz). Authorized power: 665.27-kw max. visual, 66.52-kw max. aural. Antenna: 277-ft. above av. terrain, 299-ft. above ground, 604-ft. above sea level. Latitude 33° 31' 55" Longitude 94° 07' 18". Transmitter: 1-mi. NE of Wamba on Wamba Ridge Farm. Ownership: Harry C. Powell Jr., 100%. PBC is applicant for several LPTV stations. Shreveport, LA-Texarkana, TX ADI. BPCT-821124KH. Grant Date: March 22, 1984. Starting Date: Unreported.

Tyler (Ch. 14)—KCKU. Grantee: Sunrise Bcstg. Inc., c/o Christopher M. Weil, Plaza of the Americas, 2200 North Tower, Dallas, TX 75201. Phone: 214-742-9441. Technical Facilities: Channel No. 14 (470-476 MHz). Authorized power: 4594-kw max. visual, 459-kw max. aural. Antenna: 986-ft. above av. terrain, 941-ft. above ground, 1451-ft. above sea level. Latitude 32° 19' 57" Longitude 95° 08' 51". Transmitter: 2.9-mi. NE of Chapel Hill. Ownership: Terry S. Muncey, pres., 12.25%; Gene G. Mundy, v.p., 14.57%; Roger W. Pipkin III, v.p., 7.29%; Charles R. Wooldrige, v.p., 3.64%; Harris R. Fender Jr., v.p., 3.64%; David M. Fender, v.p., 3.64%; Christopher M. Weil, secy.-treas., 7.35%; Lewis MacNaughton, 19.6%; Susan K. Ludka, 7.29%; O. Jan Tyler, 7.29%; James A. Muncey Jr., 4.9%; J. Robert Vriesanga, 4.9%; Harris R. Fender, 3.64%. Represented (legal): Bryan, Cave, McPheeters & McRoberts. Represented (engineering): Dempsey & Associates. Tyler-Longview ADI. BPCT-800718KH. Grant Date: November 24, 1982. Starting Date: January 1, 1989.

† **Waco (Ch. 34 ETV)**—KCTF. Grantee: Central Texas College, Box 1800, Hwy. 190 W, Killeen, TX 76540-9990. Studio: American Educational Complex Campus, Killeen, TX 76542. Phone: 817-526-1176. Technical Facilities: Channel No. 34 (590-596 MHz). Authorized power: 80-kw max. visual. Antenna: 515-ft. above av. terrain, 447-ft. above ground, 1007-ft. above sea level. Latitude 31° 30' 31" Longitude 97° 10' 03". Transmitter: Veterans Administration Hospital grounds, Waco. Ownership: Central Texas College, non-profit educational institution. Principals: Phillip R. Swartz, chancellor; J. A. Roach, pres.; W. A. Darosett, v.p.; Linus D. Frederick, secy.; Guinn C. Fergus, treas.; Marvin A. Mickan, trustee; William L. Shine, trustee; Cleo Bay, trustee. Personnel: Edward B. Jasuta Jr., general manager; Noel T. Smith, station manager; Lee Roy Franklin, chief engineer; Don Julian, program director; Rece Terry, promotion director; Harry Walthall, business manager; Lois Whiteley, marketing director. BPET-870313KG. Grant Date: December 7, 1987. Starting Date: Unreported.

Wofforth (Ch. 22)—KLRB. Grantee: Randy Chandler Ministries Inc., 3001 50th St., Bldg. G-1, Lubbock, TX 79413. Technical Facilities: Channel No. 22 (518-524 MHz). Authorized power: 647.73-kw max. & 558.31-kw horizontal visual, 67.43-kw max. & 55.83-kw horizontal aural. Antenna: 219-ft. above av. terrain, 232-ft. above ground, 3399-ft. above sea level. Latitude 33° 32' 31" Longitude 101° 49' 09". Transmitter: 58th St. & Quirt Ave., Lubbock. Ownership: Randy Chandler Ministries Inc., non-profit corp. Principals: Randy Chandler, pres.; Bobby Ball, secy.-treas. Represented (legal): Gammon & Grange. Represented (engineering): William J. Sitzman Jr. Lubbock ADI. BPCT-820127KE. Grant Date: May 14, 1986. Starting Date: Unreported.

Utah

Cedar City (Ch. 4)—KCCZ. Grantee: Liberty Broadcast Co., Box 188, One Chalet Dr., Brian Head, UT 84179. Phone: 801-677-2025. Technical Facilities: Channel No. 4 (66-72 MHz). Authorized power: 64.60-kw max. visual, 6.50-kw max. aural. Antenna: 2569-ft. above av. terrain, 97-ft. above ground, 10,232-ft. above sea level. Latitude 37° 33' 30" Longitude 113° 03' 18". Transmitter: Three Knolls, 8-mi. S of Cedar City. Requests modification of CP for change to 37.60-kw max. visual, 2742-ft. above av. terrain, 325-ft. above ground, 10,312-ft. above sea level, lat. 37° 32' 32", long. 113° 04' 05", transmitter to Three Knolls, 9.4-mi. S, 180°T from Cedar City. Ownership: Michael G. Golden, pres., 54.5%; John E. Dierks, 45.5%. Represented (legal): Arter & Hadden. Represented (engineering): D. C. Williams & Associates Inc. Salt Lake City ADI. BPCT-831110KJ. Grant Date: May 7, 1984. Starting Date: Unreported.

Provo (Ch. 16)—KZAR-TV. Grantee: Royal Television of Utah Inc., 265 Kem Ave., Morro Bay, CA 93442. Technical Facilities: Channel No. 16 (482-488 MHz). Authorized power: 2470-kw max. visual, 247-kw max. aural. Antenna: 2775-ft. above av. terrain, 120-ft. above ground, 7705-ft. above sea level. Latitude 40° 16' 43" Longitude 111° 56' 01". Transmitter: Lake Mountain, near Provo. Multichannel TV Sound: Planned. Ownership: Jackson Dell Weaver, pres., 51.00%; Morro Rock Resources Inc., 49.00%. Morro Rock Resources Inc. ownership: Ross H. Boyd, pres., 14.28%; Fred A. Strauss, v.p., 1.78%; John F. Quirk, secy.-treas., 1.78%; John C. Power, 7.14%; Wescap, 5.11%; 10 others with less than 5% each. Represented (legal): Tierney & Swift. Represented (engineering): Robert Gross. Salt Lake City ADI. BPCT-840618KE. Grant Date: April 24, 1985. Starting Date: Unreported.

St. George (Ch. 12)—Grantee: KUTV Inc., 2185 South 3600 West, Salt Lake City, UT 84119. Phone: 801-973-3056. Technical Facilities: Channel No. 12 (204-210 MHz). Authorized power: 148-kw max. visual. Antenna: 1383-ft. above av. terrain, 131-ft. above ground,

5986-ft. above sea level. Latitude 36° 49' 17" Longitude 113° 31' 13". Transmitter: Seegmiller Mountain, approx. 20-mi. S of St. George. Ownership: Standard Corp., 80%; Communications Investment Corp., 20%. Communications Investment Corp. ownership: George C. Hatch; Wilda Gene Hatch. Standard Corp. owns KUTV, Salt Lake City, UT; publishes *Ogden Standard Examiner*. Communications Investment Corp. also operates KALL-AM-FM, Salt Lake City, KUPI & KQPI-FM, Idaho Falls, ID; KVEL-AM-FM, Vernal, UT. Represented (legal): Haley, Bader & Potts. Represented (engineering): Hammett & Edison Inc. Salt Lake City ADI. BPCT-870812KG. Grant Date: May 23, 1988. Starting Date: Unreported.

Salt Lake City (Ch. 14)—KXIV. Grantee: American Television of Utah Inc., Box 27477, Salt Lake City, UT 84127. Studio: 5181 Amelia Earhart Dr., Salt Lake City, UT 84119. Phone: 801-537-1414. Technical Facilities: Channel No. 14 (470-476 MHz). Authorized power: 1480-kw max. visual, 148-kw max. aural. Antenna: 4041-ft. above av. terrain, 262-ft. above ground, 9589-ft. above sea level. Latitude 40° 36' 51" Longitude 112° 11' 12". Transmitter: Nelson Peak, near Salt Lake City. Requests modification of CP for change to 925-kw max. visual, 92.50-kw max. aural, 3681-ft. above av. terrain, 59-ft. above ground, 8914-ft. above sea level, lat. 40° 39' 12", long. 112° 12' 06", transmitter 0.5-mi. S of Farnsworth Peak, Salt Lake County. Ownership: American Stores Co./Skaggs Telecommunications Service. Principals: L. S. Skaggs, chmn.; Don Skaggs, pres. Represented (legal): Kaye, Scholer, Fierman, Hays & Handler. Represented (engineering): Moffet, Larson & Johnson Inc. Personnel: Mike Hemingway, program director. Salt Lake City ADI. BPCT-790822KE. Grant Date: December 6, 1984. Starting Date: March 1, 1989.

Virginia

Arlington (Ch. 14)—Grantee: Urban Telecommunications Corp., Suite 1002, 1301 20th St. NW, Washington, DC 20036. Phone: 202-659-0709. Technical Facilities: Channel No. 14 (470-476 MHz). Authorized power: 2780-kw max. & 2317-kw horizontal visual, 546-kw max. & 455-kw horizontal aural. Antenna: 428-ft. above av. terrain, 398-ft. above ground, 763-ft. above sea level. Latitude 38° 56' 09" Longitude 77° 05' 33". Transmitter: Massachusetts & Nebraska Aves. NW, Washington, DC. Ownership: Theodore M. White, pres.-treas., 100%; Page E. Silver, v.p.-secy. Represented (legal): Kenkel, Bamard & Edmundson, P.C. Washington, DC ADI. BPCT-800118KN. Grant Date: September 9, 1985. Starting Date: Unreported.

Ashland (Ch. 65)—WZKX. Grantee: Christel Bcstg. Inc., 10211 Staples Mill Rd., Glen Allen, VA 23060. Phone: 804-266-2966. Technical Facilities: Channel No. 65 (776-782 MHz). Authorized power: 824-kw max. visual. Antenna: 860-ft. above av. terrain, 869-ft. above ground, 968-ft. above sea level. Latitude 37° 44' 32" Longitude 77° 15' 18". Transmitter: Rte. 652, 1-mi. from intersection of Rte. 615. Ownership: Sherry L. Campana; Robert E. Smith; John R. Hall; James E. Campana. Represented (legal): May & Dunne, Chartered. Represented (engineering): Serge Bergen. Personnel: James Robert Hall, general manager; Terry Coy, news director; Susan Cary, program director. Richmond ADI. BPCT-840620KG. Grant Date: February 24, 1986. Starting Date: December 31, 1988.

Blacksburg (Ch. 66)—Grantee: Southwest Virginia Television, 405 Washington Ave., Vinton, VA 24179. Phone: 703-343-4007. Technical Facilities: Channel No. 65 (776-782 MHz). Authorized power: 5000-kw max. visual, 500-kw max. aural. Antenna: 816-ft. above av. terrain, 300-ft. above ground, 3020-ft. above sea level. Latitude 37° 15' 04" Longitude 80° 30' 43". Transmitter: 1.8-mi., 153°T WNW of intersection of Hwys. 654 & 655, Blacksburg. Ownership: Ann A. Cranwell, gen. partner, 25%; Susan K. Cranwell, gen. partner, 25%; Carol M. Cranwell, gen. partner, 25%; Howard E. Hale, gen. partner, 25%. Represented (legal): Fisher, Wayland, Cooper & Leader. Represented (engineering): Howard E. Hale. Roanoke-Lynchburg ADI. BPCT-860212KL. Grant Date: May 7, 1987. Starting Date: Unreported.

† **Charlottesville (Ch. 41 ETV)**—WHTJ. Grantee: Central Virginia ETV Corp., 23 Sesame St., Richmond, VA 23235-0026. Phone: 804-320-1301. Technical Facilities: Channel No. 41 (632-638 MHz). Authorized power: 250-kw max. visual. Antenna: 1156-ft. above av. terrain, 237-ft. above ground, 1697-ft. above sea level. Latitude 37° 59' 00" Longitude 78° 28' 54". Transmitter: 3-mi. S of Charlottesville. Requests modification of CP for change to 251-kw max. visual, 1156-ft. above av. terrain, 291-ft. above ground, 1713-ft. above sea level, lat. 37° 58' 58", long. 78° 29' 00", transmitter to 3-mi. S of Charlottesville on Carter Mountain. Ownership: Central Virginia ETV Corp., non-profit corp. Principals: A. Prescott Rowe, chmn.; Franklin M. Halsey, vice chmn.; Richard E. Hall, v.p.; Guy T. Tripp III, secy.-treas.; Coleman Worthing III, treas. Represented (legal): Fisher, Wayland, Cooper & Leader. Represented (engineering): John A. Prather. BPET-851224KH. Grant Date: March 17, 1987. Starting Date: November 15, 1988.

Danville (Ch. 24)—WPAJ. Grantee: Danville Communications, Apt. 34, 3509 Normandy Lane SW, Roanoke, VA 24018. Phone: 703-774-8998. Technical Facilities: Channel No. 24 (530-536 MHz). Authorized power: 5000-kw max. visual. Antenna: 100-ft. above av. terrain, 159-ft. above ground, 547-ft. above sea level. Latitude 36° 33' 34" Longitude 79° 22' 02". Transmitter: Hwy. 736, 2.7-mi. SW of Danville. Ownership: William R. Mouer, 100%. Represented (legal): Baraff, Koerner, Olender & Hochberg, P.C. Roanoke-Lynchburg ADI. BPCT-8703318K. Grant Date: March 3, 1988. Starting Date: Unreported.

Danville (Ch. 44)—Grantee: A. W. Bcstg., 3348 Meadow Run Dr. NW, Roanoke, VA 24012. Phone: 703-343-4871. Technical Facilities: Channel No. 44 (650-656 MHz). 5000-kw max. visual. Antenna: 109-ft. above av. terrain, 159-ft. above ground, 547-ft. above sea level. Latitude 36° 44' 34" Longitude 79° 23' 09". Transmitter: 2250-ft. SSW of the intersection of Rtes. 29 & 825, Pittsylvania. Ownership: Charles A. Wright, 100%. Represented (legal):

Baraff, Koerner, Olender & Hochberg, P.C. Roanoke-Lynchburg ADI. BPCT-870317KP. Grant date: September 4, 1988. Starting date: Unreported.

Grundy (Ch. 68)—WFLG. Grantee: Living Faith Ministries, Box 151, Vansant, VA 24656. Phone: 703-935-7850. Technical Facilities: Channel No. 68 (794-800 MHz). Authorized power: 925-kw max. visual, 92.50-kw max. aural. Antenna: 1093-ft. above av. terrain, 500-ft. above ground, 3120-ft. above sea level. Latitude 37° 14' 06" Longitude 81° 55' 59". Transmitter: Antioch at Ridge, Keen Mountain, Buchanan County. Requests modification of CP for change to 1140-kw max. visual, 2504-ft. above av. terrain, 167-ft. above ground, 4348-ft. above sea level, lat. 36° 49' 47", long. 82° 04' 05" Ownership: Living Faith Ministries Inc., non-profit corp. Principals: Rev. Buford Smith, pres.; Ed Baker. James Harman, Jerry Wilson, Billy Ray Dotson, Billy J. Keene & Larry Looney, dirs; Fredia Lou Keene, treas. LFMI is permittee of Ch. 40, Bluefield, VA. Represented (legal): Thomas L. Root. Represented (engineering): Robert L. Littler II, Bristol, VA-Kingsport-Johnson City, TN ADI. BPCT-850510KF. Grant Date: May 21, 1986. Starting Date: Unreported.

† **Newport News (Ch. 55 ETV)**—WTKC. Grantee: Community ETV Inc., 5424 Coach Dr., Virginia Beach, VA 23462. Studio: 808 Live Oak Drive, Chesapeake, VA 23320. Phone: 804-420-4637. Technical Facilities: Channel No. 55 (716-722 MHz). Authorized power: 5000-kw visual. Antenna: 982-ft. above av. terrain, 982-ft. above ground, 1004-ft. above sea level. Latitude 36° 49' 54" Longitude 76° 28' 06". Transmitter: NE of Driver. Ownership: Community ETV Inc. Principals: Anna Gimenez, Willie J. McFadden, Crystal D. Reid, Theodore Hall, dirs. Represented (legal): McCabe & Allen. Personnel: Anna Gimenez, general manager; John Hill, engineering director; Bill Freeman, news director; Paula Spafard, program director. BPET-860324KF. Grant Date: November 21, 1986. Starting Date: November 1, 1988.

Norfolk (Ch. 49)—WJCB. Grantee: Tidewater Christian Communications Corp., 510 Middle St. Mail, Portsmouth, VA 23704. Correspondence: Box 1892, Norfolk, VA 23501. Phone: 804-627-5445. Technical Facilities: Channel No. 49 (680-686 MHz). Authorized power: 495.90-kw max. visual. Antenna: 509-ft. above av. terrain, 499-ft. above ground, 522-ft. above sea level. Latitude 36° 48' 32" Longitude 76° 30' 13". Transmitter: On Hwy 337, 0.75-mi S of Driver. Ownership: Rev. James E. Vaughan, chmn.-pres., 10%; Rev. Daniel Burton, v.p., 10%; Maurice Barco, secy., 10%; Rev. Anne T. Barnes, treas., 10%; Rev. Samuel Carruth, 10%; Rev. Charles E. Williams, 10%; Rev. C. K. Jones, 10%; Bishop Samuel Green Jr., 10%; Richard R. Honabue, 10%; Dr. Wilbert D. Edgerton, 10%. Norfolk-Portsmouth-Newport News-Hampton ADI. BPCT-800806KE. Grant Date: June 30, 1982. Starting Date: Unreported.

Roanoke (Ch. 60)—WZZW. Grantee: Southwest Virginia Television, 405 Washington Ave., Vinton, VA 24179. Phone: 703-343-4007. Ownership: Howard E. Hale, pres., 25%; Ann Allen, 25%; Susan K. Cranwell, 25%; Carol Jean M. Cranwell, 25%. SVT is permittee for Ch. 65, Blacksburg, VA. Represented (legal): Fisher, Wayland, Cooper & Leader. Represented (engineering): Howard E. Hale. Roanoke-Lynchburg ADI. BPCT-841005KY. Grant date: December 3, 1985. Starting Date: January 1, 1989.

Virginia Beach (Ch. 43)—WVBT. Grantee: Virginia Beach Television Inc., c/o G. Dewey Simmons Jr., 2240 N. Great Neck Rd., Virginia Beach, VA 23451. Phone: 804-481-7965. Technical Facilities: Channel No. 43 (644-650 MHz). Authorized power: 5000-kw max. & 3614-kw horizontal visual, 500-kw max. & 361-kw horizontal aural. Antenna: 979-ft. above av. terrain, 978-ft. above ground, 1000-ft. above sea level. Latitude 36° 48' 31" Longitude 76° 30' 12". Transmitter: Rte. 237, 1-mi. S of Driver. Requests modification of CP for change to 1975-kw max. visual, 377-ft. above av. terrain, 384-ft. above ground, 390-ft. above sea level, lat. 36° 48' 38", long. 76° 16' 57", transmitter to 95 Poindexter St., Chesapeake City. Ownership: Dan Goldman, pres.; Millie D. Johnson, secy., 4.83%; Andrew Carrington, & Teresa Carrington, 4.83% jointly; Edward S. Garcia, trustee for Ocean Bcstg. Corp., 35.50%; Sam Forman, 29.94%; Marilyn Goldman, 5.56%; G. Dewey Simmons Jr., 4.80%; Antonio Omelas, & Marianne Omelas, 4.83% jointly; William Davenport & Cynthia Davenport, 4.83% jointly; Carter R. Anderson & Robin Anderson, 4.83% jointly. Represented (legal): Mullin, Rhyne, Emmons & Topel, P. C. Represented (engineering): Cohen, Dippell & Everist, P.C. Norfolk-Portsmouth-Newport News-Hampton ADI. BPCT-830223KV. Grant Date: May 14, 1985. Starting Date: Unreported.

Washington

Bellevue (Ch. 33)—KBGE. Grantee: Gill Communications & Robert Gill Communications Ltd. Partnership., 9620 Rainier Ave. S., Seattle, WA 98118. Phone: 206-756-0921. Technical Facilities: Channel No. 33 (584-590 MHz). Authorized power: 4291-kw max. visual, 429.10-kw max. aural. Antenna: 1661-ft. above av. terrain, 317-ft. above ground, 2257-ft. above sea level. Latitude 47° 30' 15" Longitude 122° 03' 30". Transmitter: Squak Mountain. Requests modification of CP for change to 14.82-kw max. visual, 938-ft. above av. terrain, 945-ft. above ground, 1060-ft. above sea level, lat. 47° 36' 17", long. 122° 19' 46", transmitter to top of Columbia Center, 701 5th Ave., Seattle 98104. Ownership: Gill Communications, gen. partner, 10%; Mary Ellen Parker, ltd. partner, 10%; remainder undisclosed. Gill Communications ownership: Robert L. Gill, pres. Represented (engineering): Moffet, Larson & Johnson. Seattle-Tacoma ADI. BPCT-840413LC. Grant Date: July 11, 1985. Starting Date: Unreported.

Bellevue (Ch. 51)—KBHE. Grantee: Bellevue Bcstg. Co. Ltd., Suite 900, 10900 N.E. Eighth, Issaquah, WA 98004. Technical Facilities: Channel No. 51 (692-698 MHz). Authorized power: 5000-kw max. visual, 500-kw max. aural. Antenna: 1635-ft. above av. terrain, 272-ft. above ground, 2222-ft. above sea level. Latitude 47° 30' 16" Longitude 122° 03' 30". Transmitter: 2.25-mi. SSW of Issaquah on Squak Mountain. Requests modification of

Construction Permits—Washington

CP for change to 1022-kw max. visual, 2424-ft. above av. terrain, 216-ft. above ground, 3165-ft. above sea level, lat. 47° 30' 14", long. 121° 58' 29", transmitter to 3.75-mi. SE of Issaquah on W. Tiger Mountain Ownership: Darlene C. McHenry, gen. partner, 20%; Marie G. O'Neill, ltd. partner, 30%; Jerry E. O'Neill, ltd. partner, 30%; Wayne D. Tanaka, ltd. partner, 10%; Dennis D. Sutter, ltd. partner, 10%. Represented (legal): Verner, Lipfert, Bernhard, McPherson & Hand. Represented (engineering): Sterling Communications Inc. Seattle-Tacoma ADI. BPCT-850215KR. Grant Date: January 5, 1987. Starting Date: Unreported.

Bellingham (Ch. 64)—Grantee: Prism Bcstg. Corp. c/o Lawrence Rogow, 11878 La Grange Ave., Los Angeles, CA 90025. Technical Facilities: Channel No. 64 (770-776 MHz). Authorized power: 420-kw max. visual, 42-kw max. aural. Antenna: 2421-ft. above av. terrain, 299-ft. above ground, 2559-ft. above sea level. Latitude 48° 40' 49" Longitude 122° 50' 24". Transmitter: Mt. Constitution, Orcas Island. Ownership: Response Bcstg. Corp. Lance Drummond, chmn., 5%; Ernest Shell, vice chmn., 2.7%; Howard Miller, pres., 8.3%; Garry Spire, v.p., 3.9%; Lawrence Rogow, v.p., 3.9%; Donald S. Wilson, v.p., Edward C. Maddox, secy., 2.5%; Channing D. Johnson, treas., 2.5%; Sidney Harman, 8.3%; Carheart Corp., 8.3%; Stanley A. Weiss, 8.3%; Luis Villalobos, 4.8%; Donald J. Bohana, 4.2%; Peter Dauterive, 4%; 15 others, none with more than 4%. Davidson & Johnson are principals of cable TV operator in Los Angeles (south central), CA. Drummond is principal of several radio stations. Washington is vice president of McClatchy Newspapers. Spire has interest in cable system in Calabasas, CA. Rogow & Spire are principals of Ponyland Bcstg. Co.; Baby Boom Bcstg. (see listing in LPTV ownership) & each owns 25% of KREQ(TV), Arcata, CA Seattle-Tacoma ADI. BPCT-821109KF. Grant Date: August 19, 1986. Starting Date: Unreported.

Everett (Ch. 16)—KONG-TV. Grantee: KONG Television Inc., Suite 303, 660 Sacramento St., San Francisco, CA 94111. Studio: 1420 75th St. SW, Everett, WA 98203-6256. Phone: 206-292-1616. Technical Facilities: Channel No. 16 (482-488 MHz). Authorized power: 5000-kw max. visual, 500-kw max. aural. Antenna: 1275-ft. above av. terrain, 300-ft. above ground, 1725-ft. above sea level. Latitude 47° 32' 34" Longitude 122° 06' 25". Transmitter: On Cougar Mountain, 4-mi. W of Issaquah. Satellite Earth Stations: Ownership: Carl D. Washington, chmn.-pres., 77%; Samuel Schulman, 11%; Carl C. Gipson, v.p., 2%; Samuel E. Washington, secy., 5%; Thomas Arnold, 2%; Morris Lucas, 2%; Sharon R. Silverstone, 1%. Represented (legal): Hunton & Williams. Represented (engineering): Cohen, Dippell & Everist, P.C. Personnel: Dan O'Brien, general manager; Bill Achatz, chief engineer. Seattle-Tacoma ADI. BPCT-800908KG. Grant Date: May 17, 1983. Starting Date: January 1, 1989.

Spokane (Ch. 34)—KSKN. Grantee: 22 Spokane Ltd. Partnership, E. 4022 Broadway, Spokane 99202. Studio: E. 4022 Broadway, Spokane 99202. Phone: 509-534-5756. Technical Facilities: Channel No. 22 (518-524 MHz). Authorized power: 1396-kw max. visual, 139.6-kw max. aural. Antenna: 1959-ft. above av. terrain, 940-ft. above ground, 4549-ft. above sea level. Latitude 47° 35' 42" Longitude 117° 17' 53". Transmitter: 7-mi. SE of Spokane. Satellite Earth Station: Microdyne, 5-meter; Microdyne receivers. News service: CNN. Ownership: 22 Spokane Ltd. Partnership, Debtor-in-Possession. Fred T. Boice, trustee. Began Operation: December 18, 1983. Sale to Eugene D. Adelstein & Ellen B. Adelstein, gen. partners, approved by FCC Nov. 27, 1985. Represented (sales): Independent TV Sales. Represented (legal): Haley, Bader & Potts. Represented (engineering): Edward F. Lorentz & Associates. Personnel: Hank Lominac, general manager; Stephen Whitehead, general sales manager. Highest 30 sec. Rate: \$70. City of License: Spokane. ADI: Spokane. Rank: 78.

Spokane (Ch. 34)—KRSK. Grantee: Robin C. Brandt, 1012 Third St., Juniata, Altoona, PA 16601. Phone: 814-944-6391. Technical Facilities: Channel No. 34 (590-596 MHz). Authorized power: 10-kw max. visual, 1.00-kw max. aural. Antenna: 1903-ft. above av. terrain, 700-ft. above ground, 4376-ft. above sea level. Latitude 47° 34' 44" Longitude 117° 17' 46". Transmitter: Krell Hill. Ownership: Robin C. Brandt, 100%. Robin C. Brandt is permittee of KRBR(TV) Duluth, MN; KRWL(TV) Butte, MT & KRBT(TV), Missoula, MT. Spokane ADI. BPCT-870331K4. Grant Date: September 14, 1987. Starting Date: Unreported.

West Virginia

Bluefield (Ch. 40)—Grantee: Living Faith Ministries Inc., Box 44, Vansant, VA 24656. Phone: 703-935-7850. Technical Facilities: Channel No. 40 (626-632 MHz). Authorized power: 1000-kw max. visual, 200-kw max. aural. Antenna: 1992-ft. above av. terrain, 545-ft. above ground, 4829-ft. above sea level. Latitude 37° 10' 46" Longitude 81° 22' 41". Transmitter: East River Mtn., 1.8-mi. SE of Springville, Tazewell County, VA. Ownership: Living Faith Ministries Inc. LFMI is permittee of WLFQ(TV), Grundy, VA. Represented (legal): Thomas L. Root, P. C. Bluefield-Beckley-Oak Hill, WV ADI. BPCT-860529KF. Grant Date: February 19, 1988. Starting Date: Unreported.

Charleston (Ch. 29)—Grantee: P.S.A. Inc., 825 Hillcrest Dr., Charleston, WV 25311. Technical Facilities: Channel No. 29 (560-566 MHz). Authorized power: 5000-kw max. visual, 500-kw max. aural. Antenna: 1491-ft. above av. terrain, 1259-ft. above ground, 2499-ft. above sea level. Latitude 38° 23' 15" Longitude 81° 25' 24". Transmitter: Approx. 0.45-mi. NE of intersection of Coco Rd. & Rte. 114, Charleston. Ownership: Linda Plemons, pres.-secy.-treas., 100%. Represented (legal): Baker & Hostetler. Represented (engineering): A. D. Ring & Associates. Charleston-Huntington ADI. BPCT-870121KN. Grant Date: November 5, 1987. Starting Date: Unreported.

Martinsburg (Ch. 60)—Grantee: Ralph Albertazze, Rte. 1, Box 2424, Hedgesville, WV 25427.

Phone: 304-274-2276. Technical Facilities: Channel No. 60 (746-752 MHz). Authorized power: 3000-kw max. visual. Antenna: 974-ft. above av. terrain, 223-ft. above ground, 1624-ft. above sea level. Latitude 39° 28' 27" Longitude 78° 02' 57". Transmitter: Atop North Mountain, 1.75-mi. WNW of Nolville. Ownership: Ralph Albertazze, 100%. Represented (legal): Baker & Hostetler. Represented (engineering): Carl Lahm, P. C. Washington, DC ADI. BPCT-870602KK. Grant Date: August 15, 1988. Starting Date: Unreported.

Wisconsin

Chippewa Falls (Ch. 48)—WEUX. Grantee: Family Group Ltd. III, Box 19099, Green Bay, WI 54307. Phone: 414-494-2626. Technical Facilities: Channel No. 48 (674-680 MHz). Authorized power: 640-kw max. visual, 64-kw max. aural. Antenna: 335-ft. above av. terrain, 155-ft. above ground, 1265-ft. above sea level. Latitude 44° 51' 03" Longitude 91° 25' 24". Transmitter: 950-ft. E of N. 50th St., 0.55-mi. S of Bamell Dr., Seymour. Requests modification of CP for change to 398.10-kw max. visual, 1076-ft. above av. terrain, 791-ft. above ground, 2074-ft. above sea level, lat. 44° 57' 34", long. 91° 40' 02". Ownership: Ian N. Wheeler, gen. partner, 5%; Edward R. Ponger, gen. partner, 4%; Leo Wotitzky, gen. partner, 4%; Carl J. Martin, gen. partner, 4%; Donald E. Clark, gen. partner, 4%; Ronald H. Kays, gen. partner, 4%; Ian N. Wheeler, ltd. partner, 75%. See Family Group Ltd. in Group Ownership of TV Stations. Represented (legal): Nixon, Hargrave, Devans & Doyle. La Crosse-Eau Claire ADI. BPCT-860820KI. Grant Date: February 25, 1987. Starting Date: December 1, 1988.

Fond du Lac (Ch. 68)—Grantee: Skycom Inc., Box 30, Lake Forest, WI 54935. Phone: 312-234-4534. Technical Facilities: Channel No. 68 (794-800 MHz). Authorized power: 5000-kw max. visual. Antenna: 1706-ft. above av. terrain, 1706-ft. above ground, 2516-ft. above sea level. Latitude 43° 21' 44" Longitude 88° 53' 45". Transmitter: N of Ghost Hill Rd., SE quarter of Sec. 1, R13E, Elba Twp., Dodge County. Ownership: John D. Stebbins, pres.-treas., 100%; Elizabeth Stebbins, secy. Represented (legal): Pepper & Corazzini. Represented (engineering): Robert A. Jones. Green Bay-Appleton ADI. BPCT-870610KN. Grant Date: April 22, 1988. Starting Date: Unreported.

Janesville (Ch. 57)—Grantee: Tri-M Communications Ltd., 26546 W. Ingleside Shore, Ingleside, IL 60041. Phone: 312-525-6340. Technical Facilities: Channel No. 57 (728-734 MHz). Authorized power: 641-kw max. visual. Antenna: 403-ft. above av. terrain, 415-ft. above ground, 1301-ft. above sea level. Latitude 42° 43' 47" Longitude 89° 10' 10". Transmitter: 2-mi. W of Leyden on Robert Rd. Ownership: Harry D. Monk, Edward Mazola, Jagan K. Mohan, gen. partners, 33.3% each. Represented (legal): Thomas L. Root, P. C. Rockford ADI. BPCT-870317KE. Grant Date: May 2, 1988. Starting Date: Unreported.

Manitowoc (Ch. 16)—WTHX-TV. Grantee: Tony C. G. Hendey, Box 11747, Fort Wayne, IN 46860-1747. Phone: 219-485-0914. Technical Facilities: Channel No. 16 (482-488 MHz). Authorized power: 10.70-kw max. visual, 1.07-kw max. aural. Antenna: 423-ft. above av. terrain, 482-ft. above ground, 1086-ft. above sea level. Latitude 44° 07' 31" Longitude 87° 37' 41". Transmitter: 1915 Mirro Dr., Manitowoc. Ownership: Tony C. G. Hendey, 100%. Green Bay-Appleton ADI. BPCT-870331QM. Grant Date: February 12, 1988. Starting Date: April 1, 1989.

Milwaukee (Ch. 58)—WDJT-TV. Grantee: Milwaukee TV 58 Inc., Suite 208, 555 N. Port Washington Rd., Milwaukee, WI 53217. Phone: 213-458-1077. Technical Facilities: Channel No. 58 (734-740 MHz). Authorized power: 2500-kw max. visual. Antenna: 518-ft. above av. terrain, 587-ft. above ground, 1188-ft. above sea level. Latitude 43° 02' 20" Longitude 87° 55' 04". Transmitter: Marc Plaza Hotel, 5th & Wisconsin Ave., Milwaukee. Requests modification of CP for change to 2800-kw max. visual, 535-ft. above av. terrain, 630-ft. above ground, 1230-ft. above sea level. Ownership: Weigel Broadcasting Co., 80.00%; TV 58 Inc., 20.00%. Weigel Broadcasting Co. ownership: Howard Shapiro, pres.-dir., 67.56%; others, 32.44%. Weigel Bcstg. owns WCIU-TV, Chicago, IL; has LPTV interests. TV 58 Inc. ownership: Howard Weiss, pres., 33%; Estate of Debra M. Jackson, 33%; John Torres, secy, 33%; Garry Spire, exec. v.p., 100% non-voting stock. Represented (engineering): Donald S. Wilson. Milwaukee ADI. BPCT-831219KE. Grant Date: July 23, 1985. Starting Date: January 1, 1989.

Racine (Ch. 49)—WJJA. Grantee: Racine Telecasting Co., 6608 W. Hope Ave., Milwaukee, WI 53216. Studio: 6608 W. Hope Ave., Milwaukee, WI 53216. Technical Facilities: Channel No. 49 (680-686 MHz). Authorized power: 5000-kw visual, 500-kw aural. Antenna: 435-ft. above av. terrain, 405-ft. above ground, 1134-ft. above sea level. Latitude 42° 40' 56" Longitude 87° 51' 28". Transmitter: Chicory Rd., 0.125-mi. W of intersection with WI Hwy. 31. Requests modification of CP for change to 2670-kw max. visual, 469-ft. above av. terrain, 413-ft. above ground, 1112-ft. above sea level, lat. 42° 51' 20", long. 87° 50' 41", transmitter to 4401 E. Oakwood Rd., Milwaukee County. Ownership: Joel J. Kinlow, 100%. Represented (legal): Arter & Hadden. Represented (engineering): Lyle R. Evans (Green Bay, WI). Milwaukee ADI. BPCT-811002KF. Grant Date: December 30, 1982. Starting Date: Unreported.

Richland Center (Ch. 45)—WKTG. Grantee: Kaul Broadcasting Co. Inc., Box 48, Hwy. 14 E, Richland Center, WI 53581. Phone: 608-647-4246. Technical Facilities: Channel No. 45 (656-662 MHz). Authorized power: 1062-kw max. visual, 106.20-kw max. aural. Antenna: 927-ft. above av. terrain, 728-ft. above ground, 1828-ft. above sea level. Latitude 43° 21' 45" Longitude 90° 20' 24". Transmitter: Halster Ridge Rd., 0.8-mi. N of county hwy. Ownership: John R. Kaul, pres., 50%; Mary Pat Kaul, v.p.-secy.-treas., 50%. Represented (legal): Wiley, Rein & Fielding. Represented (engineering): Doug C. McDonnell. Madison ADI. BPCT-861222KI. Grant Date: October 29, 1987. Starting Date: Unreported.

Sturgeon Bay (Ch. 42)—WRAH-TV. Grantee: Sonora S. Wray, Box 422, Ashley, IN 46705-0422. Phone: 219-665-6427. Technical Facilities: Channel No. 42 (638-644 MHz). Authorized power: 260-kw max. visual, 26-kw max. aural. Antenna: 630-ft. above av. terrain, 456-ft. above ground, 1185-ft. above sea level. Latitude 44° 54' 12" Longitude 87° 22' 14". Transmitter: Junction of Whitefish Bay Rd. & County Rd. Multichannel TV Sound: Planned. Ownership: Sonora S. Wray, 100%. Represented (engineering): Electro-Labs. Personnel: Sonora S. Wray, general manager; Jerry Clark, chief engineer; Chase James, program director. Green Bay-Appleton ADI. BPCT-870323KL. Grant Date: November 16, 1987. Starting Date: September 1, 1989.

Suring (Ch. 14)—WSCO. Licensee: Wisconsin Voice of Christian Youth, 2712 W. Vliet St., Milwaukee, WI 53208. Studio: Hwy. 32, Box 414, Suring, WI 54174. Phone: 414-842-4014. Technical Facilities: Channel No. 14 (470-476 MHz). Authorized power: 200-kw visual, 40-kw aural. Antenna: 622-ft. above av. terrain, 557-ft. above ground, 1497-ft. above sea level. Latitude 44° 59' 30" Longitude 88° 23' 55". Transmitter: On Hwy. 32, 1.7-mi. NW of Suring. Ownership: Wisconsin Voice of Christian Youth Inc. See WVCY-TV, Milwaukee, WI. Principals: Dr. Randall Melchert, pres.; Victor C. Eliason, v.p.; Walter Lacocq, secy.; Arnie Olsen, treas. Represented (engineering): Lyle R. Evans. Personnel: Tom Cook, general manager. Green Bay-Appleton ADI. BPCT-800815KF. Grant Date: July 27, 1981. Began Operation: February 22, 1984. Left air July 28, 1987 due to extensive damage to transmitter. Starting Date: Unreported.

Wyoming

Cheyenne (Ch. 27)—KLWY. Grantee: Heart of Wyoming Television Inc., No. 1400, 250 N. Orange Ave., Orlando, FL 32801. Phone: 407-423-5203. Technical Facilities: Channel No. 27 (548-554 MHz). Authorized power: 4270-kw max. & 1170-kw horizontal visual, 427-kw max. & 117-kw horizontal aural. Antenna: 760-ft. above av. terrain, 631-ft. above ground, 7031-ft. above sea level. Latitude 41° 02' 05" Longitude 104° 53' 28". Transmitter: Off Hwy. 87, 0.6-mi. SE of Speer. Ownership: A. J. Stanton Jr., 82.5%; Joseph Haller, v.p.-treas., 5%; Catherine L. Malatesta, secy., 5%; Harry Handley, 5%; Richard D. Bogner, 1.25%; Leonard King, 1.25%. Stanton has interest in KFNB(TV), Casper, WY. Malatesta has interest in KFNB(TV), Casper & KFNE(TV), Lander-Riverton, WY. Bogner & King have interest in Bogner Bcst. Equipment Corp. Represented (legal): Cordon & Kelly. Represented (engineering): Jules Cohen & Associates. Cheyenne, WY-Scottsbluff, NE-Sterling, CO ADI. BPCT-800829KE. Grant Date: August 4, 1981. Starting Date: Unreported.

Jackson (Ch. 2)—KJVI. Grantee: Western Telecasting Co., 7600 Potomac Falls Rd., McLean, VA 22102. Phone: 202-224-5941. Technical Facilities: Channel No. 2 (54-60 MHz). Authorized power: 9.10-kw max. visual, 0.91-kw max. aural. Antenna: 1056-ft. above av. terrain, 117-ft. above ground, 8122-ft. above sea level. Latitude 43° 27' 42" Longitude 110° 45' 09". Transmitter: Snow King Mountain, approx. 1.25-mi. S of Jackson. Ownership: William L. Armstrong III, pres. & Ellen M. Armstrong, secy.-treas., jointly, 100%. The Armstrongs own 45% each of KPVI(TV) Pocatello, ID; 50% each of CP for KKVJ, Ch. 35, Twin Falls, ID; have interest in KEZW(AM) Aurora, CO; LPTV interests. Represented (legal): Hopkins, Sutter, Hamel & Park. Salt Lake City ADI. BPCT-860926KO. Grant Date: August 5, 1987. Starting Date: Unreported.

Puerto Rico

Bayamon (Ch. 36)—WOWL. Grantee: Bayamon Christian Network, Box 8155, Bayamon, PR 00620. Phone: 809-798-5393. Technical Facilities: Channel No. 38 (602-608 MHz). Authorized power: 1480-kw max. visual, 148-kw max. aural. Antenna: 895-ft. above av. terrain, 124-ft. above ground, 1600-ft. above sea level. Latitude 18° 16' 30" Longitude 66° 05' 36". Transmitter: Approx. 0.2-mi. E of Rtes. 173 & 793, Aguas Buenas. Ownership: Wilfredo Diaz, pres., 33.33%; David Perez, v.p., 33.33%; Luciano Rodriguez, secy., 33.33%. Represented (engineering): Jorge R. Figueroa. BPCT-860508KG. Grant Date: January 16, 1987. Starting Date: Unreported.

Carolina (Ch. 52)—Grantee: R. y F. Bcstg., Calle Ceiba No. 2, Valle Arriba Heights, Carolina, PR 00630. Studio: No. 21 B St., Sabana Abajo, Carolina, PR 00630. Correspondence: Coramica Annex, Carolina, PR 00630. Phone: 809-762-5500. Technical Facilities: Channel No. 52 (698-704 MHz). Authorized power: 663-kw max. visual, 66-kw max. aural. Antenna: 1919-ft. above av. terrain, 252-ft. above ground, 2663-ft. above sea level. Latitude 18° 16' 54" Longitude 65° 50' 50". Transmitter: 1.1-mi. NE of Hwy. 86 km 9.2. Ownership: Enrique A. Sanchez, gen. partner, 50%; Blanca Vidal de Sanchez, gen. partner, 50%. Represented (legal): Tiemey & Swift. Represented (engineering): Hector Nicolau. Personnel: Enrique A. Sanchez, general manager; Enrique A. Sanchez Jr., sales manager; Jose Lara, engineering director; Blanche V. DeSanchez, program director; Sandra M. DeSanchez, promotion director. BPCT-840119KH. Grant Date: August 9, 1985. Starting Date: Unreported.

Fajardo (Ch. 34)—WFNN. Grantee: Fajardo Assoc., Box 2566, San Juan, PR 00936. Phone: 809-725-3305. Technical Facilities: Channel No. 34 (590-596 MHz). Authorized power:

91.41-kw max. visual, 9.14-kw max. aural. Antenna: 2807-ft. above av. terrain, 271-ft. above ground, 3567-ft. above sea level. Latitude 18° 18' 36" Longitude 65° 47' 41". Transmitter: El Yunque Mountain, Fajardo. Ownership: Franklin D. Lopez, pres., 33%; Ana J. Plaza, v.p. & Glenn Tryon, 16.66% jointly; Hector Nicolau, secy.-treas., 33.33%; Michael L. Carter, 16.66%. Lopez is principal of WKPV(TV) Ponce, PR. Plaza, Tryon & Carter have interest in WNJX-TV, Mayaguez, PR. Nicolau has interest in WTIN(TV), Ponce, PR. Nicolau is consulting engineer. Represented (engineering): John F. X. Browne & Associates Inc. BPCT-830218KH. Grant Date: December 22, 1983. Starting Date: Unreported.

Humacao (Ch. 68)—WVSN. Grantee: Bocanegra/Giraldo Bcst. Group Corp., Box 10200, C.U.H. Station, St. 1, No. 4, Alturas de Tejas, Humacao, PR 00661. Phone: 809-733-6868. Technical Facilities: Channel No. 68 (794-800 MHz). Authorized power: 89.10-kw max. visual. Antenna: 1949-ft. above av. terrain, 282-ft. above ground, 2694-ft. above sea level. Latitude 18° 16' 44" Longitude 65° 51' 12". Transmitter: 1.1-mi. NE of Rd. 186, Loiza. Ownership: Angel F. Bocanegra, pres., 72%; Estrella Bocanegra, secy., 11%; Ernestine Bocanegra, 17%. Represented (legal): Birch, Horton & Bitner. Represented (engineering): Olive E. Sisk (Fulton, MS). BPCT-820824KU. Grant Date: October 25, 1983. Reinstated: August 21, 1987. Starting Date: January 1, 1989.

Ponce (Ch. 48)—WIEC. Grantee: Canal 48 Inc., 750 NW 191st Court, Miami, FL 33179. Technical Facilities: Channel No. 48 (674-680 MHz). Authorized power: 100-kw visual, 10-kw aural. Antenna: 858-ft. above av. terrain, 126-ft. above ground, 2095-ft. above sea level. Latitude 18° 04' 46" Longitude 66° 44' 43". Transmitter: 2-mi. due N 315° E of Penueles. Requests modification of CP for change to 64.30-kw max. visual, 6.43-kw max. aural, 811-ft. above av. terrain, 66-ft. above ground, 2035-ft. above sea level. Ownership: Joseph Murphy, pres., 50%; Jema Vazquez, v.p.-secy., 50%. Represented (legal): Baraff, Koerner, Olender & Hochberg, P.C. Represented (engineering): Hector Nicolau. BPCT-820922KF. Grant Date: March 29, 1983. Starting Date: Unreported.

San Juan (Ch. 62 ETV)—Grantee: Fundacion De Educacion Cristiana, Aptdo. 663, Bayamon, PR 00619. Phone: 809-797-3447. Technical Facilities: Channel No. 62 (758-764 MHz). Authorized power: 1000-kw max. visual. Antenna: 2876-ft. above av. terrain, 117-ft. above ground, 3595-ft. above sea level. Latitude 18° 18' 45" Longitude 65° 47' 32". Transmitter: El Yunque electronic site. Ownership: Fundacion De Educacion Cristiana. Victor Sotomayor-Clavel, pres., 10%; Samuel Acevedo, secy., 10%; Ramon Luis Acevedo, treas., 10%; Benjamin Rodriguez-Cabera, 10%; Rafael Torres Ortega, 10%; Norma Hernandez, 10%; Daramid Ayala, 10%; Miguel Colon, 10%; Jorge Santos, 10%; Guillermina Aviles, 10%. Represented (legal): Mitchell, Feilstra & Associates. BPET-870403KE. Grant Date: October 26, 1987. Starting Date: Unreported.

Virgin Islands

Charlotte Amalie (Ch. 17)—WVGI. Grantee: American Paradise Television Inc., Box 177A, RD 4, McDonald, PA 15057. Technical Facilities: Channel No. 17 (488-494 MHz). Authorized power: 48.80-kw max. visual, 4.88-kw max. aural. Antenna: 1381-ft. above av. terrain, 128-ft. above ground, 1618-ft. above sea level. Latitude 18° 21' 33" Longitude 64° 58' 18". Transmitter: Crown Mountain, Charlotte Amalie. Ownership: Elaine C. Lesnett, gen. partner, 10%; American Paradise Television Ltd., ltd. partner, 90%. APT ownership & other broadcast interests undisclosed. Represented (legal): Timothy K. Brady. Represented (engineering): James H. Hayes. BPCT-840831KH. Grant Date: March 29, 1985. Starting Date: Unreported.

Charlotte Amalie (Ch. 43)—WAIG. Grantee: Broadcast International Inc., 111 Massachusetts Ave. NW, Washington, DC 20001. Phone: 202-898-1274. Technical Facilities: Channel No. 43 (644-650 MHz). Authorized power: 100-kw max. visual, 15-kw max. aural. Antenna: 1555-ft. above av. terrain, 140-ft. above ground, 1660-ft. above sea level. Latitude 18° 21' 31" Longitude 64° 58' 21". Transmitter: Crown Mountain, 2-mi. NW of Charlotte Amalie. Ownership: Catherine M. Thomas, pres., 14.28%; B. Milele Archibald, treas., 14.28%; Judy Moore Smith, secy., 14.28%; Claudia Thomas Carty, 14.28%; Linda du Buchet, 14.28%; Von Martin, 14.28%; Mel Vanderpool & Lisa Vanderpool, 14.28% jointly. BPCT-860922KK. Grant Date: March 12, 1987. Starting Date: Unreported.

Christiansted (Ch. 15)—WMEG. Grantee: Franklin D. Graham, 301 Guinea Rd., Stamford, CT 06903. Phone: 203-329-0711. Technical Facilities: Channel No. 15 (476-482 MHz). Authorized power: 8.8892-kw max. visual, 0.89-kw max. aural. Antenna: 951-ft. above av. terrain, 102-ft. above ground, 1158-ft. above sea level. Latitude 17° 45' 25" Longitude 64° 47' 59". Transmitter: Blue Mountain, 6.2-mi. W of Christiansted. Ownership: Franklin D. Graham, 100%. Graham is applicant for new FMs. Represented (engineering): Sachs/Freeman Assoc. Inc. BPCT-860530KV. Grant Date: November 24, 1986. Starting Date: Unreported.

Applications Pending for New Stations

(†) symbol denotes non-commercial educational station

Does Not Include Applications For Low Power Television Stations

NOTE: This listing can be kept up-to-date and corrected with the weekly TV Action Update published by Warren Publishing, Inc., reporting all current FCC grants, applications, changes, etc.

Alabama

Arab (Ch. 56)—William E. Bussey Jr., 304 Stanton St., Jacksonville, AL 36265. Phone: 205-435-6627. 691.80-kw max. visual. Antenna: 697-ft. above av. terrain, 480-ft. above ground, 1570-ft. above sea level. Latitude 34° 20' 14" Longitude 86° 28' 16". Transmitter: N of Hwy. 69, 1.8-mi. NE of Arab. Ownership: William E. Bussey Jr., 100%. Represented (legal): Thomas L. Root, P. C. BPCT-870331LS.

Tuskegee (Ch. 22)—Hefty Communications Ltd. 1-kw max. visual, 0.01-kw max. aural. Antenna: 315-ft. above av. terrain, 176-ft. above ground, 485-ft. above sea level. Latitude 32° 29' 56" Longitude 82° 42' 30". Transmitter: NNE of Pleasant Grove Church, S of Notasulga. Ownership: Steven Heft, 100%. Heft is permittee of KXSK(TV) Saina, KS. BPCT-870331QG.

Tuskegee (Ch. 22)—Tuskegee Assoc., 1059 Bolton Rd., Columbus, GA 31906. Phone: 404-563-7371. 5000-kw max. visual. Antenna: 2001-ft. above av. terrain, 1948-ft. above ground, 2709-ft. above sea level. Latitude 32° 46' 32" Longitude 85° 33' 27". Transmitter: 0.5-mi. S of New Harmony Rd., N of Waverly. Ownership: Kathy Anderson, gen. partner, 50%; Wallace R. Walls Sr., gen. partner, 12%; William R. Weaver, ltd. partner, 9.5%; Donald M. Nahley, ltd. partner, 9.5%; Richard L. Nahley, ltd. partner, 9.5%; Frank Phillips, ltd. partner, 9.5%. Represented (engineering): Sisk Engineering Inc. BPCT-870602KG.

Tuskegee (Ch. 22)—Tuskegee Communications Inc., 108 E. Commodore Circle, Tuskegee, AL 36083. Phone: 205-727-4830. 5000-kw max. visual. Antenna: 561-ft. above av. terrain, 466-ft. above ground, 879-ft. above sea level. Latitude 32° 25' 24" Longitude 85° 41' 30". Transmitter: Whately Ave. Ownership: Fred D. Gray, pres., 33.33%; Harry D. Norman Jr., v.p., 33.33%; Johnny L. Ford, secy.-treas., 33.33%. BPCT-870602KM.

Tuskegee (Ch. 22)—Tuskegee Television, 1000 Grimmitt Dr., Shreveport, LA 71107. Phone: 318-425-8114. 5000-kw max. visual. Antenna: 1197-ft. above av. terrain, 1155-ft. above ground, 1486-ft. above sea level. Latitude 32° 22' 48" Longitude 85° 43' 13". Transmitter: 0.5-mi. S of Hwy. 18 & Howard Rd., Tuskegee. Ownership: Wesley Godfrey Jr., gen. partner, 76%; Ellis M. Hall, gen. partner, 20%; Walter J. Sapp, gen. partner, 4%. Hall has interest in WBIL-AM-FM, Tuskegee, AL. BPCT-870602KF.

Alaska

Anchorage (Ch. 33)—Alaska 33 Inc. 1445-kw max. visual. Antenna: 551-ft. above av. terrain, 545-ft. above ground, 660-ft. above sea level. Latitude 61° 25' 22" Longitude 149° 52' 20". Transmitter: Mile 3, Point Mackenzie, Matanuska-Susitna Borough. Ownership: Meledath Gopinath, pres.-secy.-treas., 30%; Joel I. Ferguson, 60%; Thomas B. Jones, 10%. Represented (legal): Bechtel, Borsari, Cole & Paxson. BPCT-870407KF.

Anchorage (Ch. 33)—Echonot Corp., 2500 S. Raritan, Englewood, CO 80110. Phone: 303-526-1039. 5000-kw max. visual, 500-kw max. aural. Antenna: 98-ft. above av. terrain, 528-ft. above ground, 1594-ft. above sea level. Latitude 61° 09' 57" Longitude 149° 41' 02". Transmitter: NE 1/2 of section 6, twp. 12 N, range 2 W, Anchorage. Ownership: Charles Ergen, pres., 40.00%; David M. Drucker, v.p., 20.00%; Candy M. Ergen, secy.-treas., 40.00%. Echonot has interest in KUBD(TV), Denver, CO; applicant for new FMs in Odessa, TX; Jackson, WY; has LPTV interests. Represented (legal): Cole, Raywid & Braverman. BPCT-870331LA.

Anchorage (Ch. 33)—Eclipse Bcstg. Group Inc., 3212 Charleston St., Houston, TX 77021. Phone: 713-748-3159. 1805-kw max. visual, 361-kw max. aural. Antenna: 475-ft. above av. terrain, 453-ft. above ground, 569-ft. above sea level. Latitude 61° 25' 21" Longitude 149° 52' 21". Transmitter: KAKM(TV) transmitter site, Mackenzie Rd. Ownership: David E. Brown, chief exec. officer; James O. Brown, mgr.; Jeraline K. Brown, secy.-treas.; Fred P. Brown, administrative supervisor; percentages undisclosed. BPCT-861231KJ.

Arizona

Flagstaff (Ch. 9)—Carl M. Fisher, RR 1, 110 Harvard Rd., Port Matilda, PA 16870. Phone: 814-288-2138. 3.50-kw max. visual, 3.50-kw max. aural. Antenna: 945-ft. above av. terrain, 390-ft. above ground, 7787-ft. above sea level. Latitude 35° 13' 48" Longitude 111° 30' 42". Transmitter: 8-mi. ENE of Flagstaff. Ownership: Carl M. Fisher, 100%. Fisher is applicant for Ch. 12 Lamar, CO; Ch. 18 Laurel, MS; Ch. 4 Manteo, NC. BPCT-870331LC.

Flagstaff (Ch. 9)—G & D Communications Inc., Suite 550, 1627 Eye St., Washington, DC

20006. Phone: 202-223-3366. 1.00-kw max. visual, 0.10-kw max. aural. Antenna: 1857-ft. above av. terrain, 54-ft. above ground, 9234-ft. above sea level. Latitude 32° 14' 40" Longitude 111° 36' 16". Transmitter: TV Hill, Elden Mountain. Ownership: Jordan H. Goldman, pres., 47.5%; Ronald I. Dozoretz, v.p., 47.5%; Nancy Cherry, treas.-asst. secy., 5%. GDCI is permittee of Ch. 36 Paris, TX & Ch. 20 Enid, OK. Represented (legal): McFadden, Evans & Sill. Represented (engineering): Communications Engineering Services. BPCT-870224KE.

Flagstaff (Ch. 9)—Grand Coconino Bcstg., Apt. B46, 1417 Windsor Dr., Huntsville, TX 78249. Phone: 409-291-3702. 10-kw max. visual, 1.00-kw max. aural. Antenna: 1093-ft. above av. terrain, 157-ft. above ground, 8607-ft. above sea level. Latitude 34° 57' 30" Longitude 111° 30' 00". Transmitter: 4825 Lake Mary Rd., Flagstaff. Ownership: Rana Maley Steed, 100%. BPCT-861216IP.

Flagstaff (Ch. 9)—Overview Communications Ltd., 224 Clearfield Rd., Knoxville, TN 37922. 10-kw max. visual, 1.00-kw max. aural. Antenna: 1093-ft. above av. terrain, 157-ft. above ground, 8607-ft. above sea level. Latitude 34° 57' 30" Longitude 111° 30' 00". Transmitter: 4825 S. Lake Mary Rd., Flagstaff. Ownership: Chuck Hibbs, 100%. BPCT-870331LK.

Green Valley (Ch. 46)—Alden Communications Corp., c/o James Vandever, 120 N. Robertson Blvd., Los Angeles, CA 90048. Phone: 213-657-8420. 1535-kw max. visual, 282-kw aural. Antenna: 2487-ft. above av. terrain, 202-ft. above ground, 6342-ft. above sea level. Latitude 31° 52' 39" Longitude 111° 12' 54". Transmitter: Keystone Peak, 13-mi. W of Green Valley, Tucson Mountain. Ownership: Alden Television Inc., 100%. Alden Television Inc. Ownership: Michael R. Forman, 100%. See Alden Communications in Group Ownership of TV Stations. Represented (engineering): Cohen, Dippell & Everist, P.C. BPCT-830311KF. Initial Decision of Administrative Law Judge John H. Conlin 4-5-85 proposed denial. Review Board Decision 5-29-87 proposed grant. Supplemental Decision 8-9-88 proposed denial.

Green Valley (Ch. 46)—Sungilt Corp. Inc., 2309 Northampton, Tucson, AZ 85719. Phone: 602-841-6443. 100-kw max. visual, 10-kw max. aural. Antenna: 2300-ft. above av. terrain, 159-ft. above ground, 6150-ft. above sea level. Latitude 31° 54' 41" Longitude 111° 11' 58". Transmitter: Samaniego Peak, approx. 13-mi. W of Green Valley. Ownership: Ariene D. Stevenson, pres., 100%. SCI is an LPTV applicant. Represented (engineering): Lechman & Johnson Inc. BPCT-830311KN. Initial Decision of Administrative Law Judge John H. Conlin 4-5-85 proposed grant. Review Board Decision 5-29-87 proposed denial. Supplemental Decision 8-9-88 proposed grant.

Phoenix (Ch. 61)—Compass Rose Communications Corp., Box 255, Evergreen, CO 80439. Phone: 303-674-7047. 5000-kw max. visual. Antenna: 1637-ft. above av. terrain, 210-ft. above ground, 2841-ft. above sea level. Latitude 33° 20' 00" Longitude 112° 03' 46". Transmitter: South Mountain, 6-mi. S of Phoenix. Ownership: David Drucker, pres., 100%; Penny Drucker, v.p.-secy.-treas.; D. Drucker has interest in licensee of KUBD(TV) Denver, CO. P. Drucker is applicant for new FMs in Aspen & Grand Junction, CO; Richmond, VA; has interest in LPTVs. Represented (legal): Cole, Raywid & Braverman. BPCT-880610KG.

Tolleson (Ch. 51)—Alden Television Inc., c/o James P. Hudson, 120 N. Robertson Blvd., Los Angeles, CA 90048. Phone: 213-657-8420. 5000-kw max. visual, 500-kw max. aural. Antenna: 1751-ft. above av. terrain, 259-ft. above ground, 2889-ft. above sea level. Latitude 33° 20' 00" Longitude 112° 03' 46". Transmitter: South Mountain Park. Ownership: Pacific Home Theaters, 100%. Pacific Home Theaters ownership: Michael Forman, pres., 8.69%; Michael Forman, trustee for William R. & Dorothy D. Forman, 45.66%; Michael Forman, trustee for Forman children, 4.57%; Michael & Dorothy F. Forman, co-trustees for Wm. R. & Dorothy D. Forman, 41.11%. See Alden Communications in Group Ownership of TV Stations. Represented (engineering): Cohen, Dippell & Everist, P.C. BPCT-850215LA. Initial Decision of Administrative Law Judge Edward Luton 11-10-87 proposed denial.

Tolleson (Ch. 51)—Aztec Bcstg. Corp., Suite 208, 2224 W. Desert Cove, Phoenix, AZ 85029. Phone: 602-371-1883. 5000-kw max. visual, 500-kw max. aural. Antenna: 1786-ft. above av. terrain, 337-ft. above ground, 2959-ft. above sea level. Latitude 33° 20' 04.50" Longitude 112° 03' 40.30". Transmitter: PTN South Mountain Communications Center, 8.5-mi. S of Phoenix. Ownership: Mary L. Wilson, pres.; Carolyn Walker, v.p.; Enrique W. Iglesias, secy.-treas., 50.00%; Dr. Richard Lesnau, 50.00%. Represented (engineering): Peter V. Gureckis & Associates. BPCT-850215LG. Initial Decision of Administrative Law Judge Edward Luton 11-10-87 proposed grant.

Tolleson (Ch. 51)—Estrella Communications Ltd. Partnership, an Arizona Ltd. Partnership, 927 West Campus Dr., Phoenix, AZ 85013. Phone: 602-266-6538. 2400-kw max. visual, 240-kw max. aural. Antenna: 1725-ft. above av. terrain, 272-ft. above ground, 2927-ft. above sea level. Latitude 33° 20' 05" Longitude 112° 03' 41". Transmitter: South Mountain Park. Ownership: Carmen Arroyo-Duron, gen. partner, 15%; John James Dalton, ltd. partner, 19%; Hugh P. Taylor, ltd. partner, 19%; Dayton Smith, ltd. partner, 15%; Lynn

Bowker, ltd. partner, 10%; Mark Stabler, ltd. partner, 10%; William E. Zimsky, ltd. partner, 10%; Joyce A. Katz, ltd. partner, 2%. Represented (legal): Fawer, Brian, Hardy & Zatzdis. Represented (engineering): du Treil, Lundin & Rackley. BPCT-850215LK. Initial Decision of Administrative Law Judge Edward Luton 11-10-87 proposed denial.

Tolleson (Ch. 51)—Doylan Fomey, 8820 N. 85th Place, Scottsdale, AZ 85258. Phone: 301-663-1086. 5000-kw max. visual, 500-kw max. aural. Antenna: 1788-ft. above av. terrain, 358-ft. above ground, 2958-ft. above sea level. Latitude 33° 20' 02" Longitude 112° 03' 39". Transmitter: South Mountain Park, 7-mi. S of Phoenix. Ownership: Doylan Fomey, 100%. Fomey is permittee of KGLR(AM) Tucson & KXMK(FM) Arizona City, AZ. Represented (legal): Lauren A. Colby. Represented (engineering): E. Harold Munn Jr. & Associates Inc. BPCT-850213KF. Initial Decision of Administrative Law Judge Edward Luton 11-10-87 proposed denial.

Tolleson (Ch. 51)—LI-COM Partnership, 8646 S. 14th St., Phoenix, AZ 85040. Phone: 602-268-4342. 5000-kw max. visual, 1000-kw max. aural. Antenna: 1685-ft. above av. terrain, 276-ft. above ground, 2886-ft. above sea level. Latitude 33° 19' 58" Longitude 112° 03' 53". Transmitter: 14.9-mi. SE of Tolleson at South Mountain. Ownership: Lucille S. Conner, gen. partner, 50.00%; Ronald D. Johnson, gen. partner, 50.00%. Represented (legal): Gammon & Grange. Represented (engineering): Klein Engineering. BPCT-850215LN. Initial Decision of Administrative Law Judge Edward Luton 11-10-87 proposed denial.

Tolleson (Ch. 51)—Maricopa Media Inc., 4618 W. Mercury Way, Chandler, AZ 85224. Phone: 602-961-1316. 5000-kw max. visual, 500-kw max. aural. Antenna: 1785-ft. above av. terrain, 336-ft. above ground, 2958-ft. above sea level. Latitude 33° 20' 05" Longitude 112° 03' 40". Transmitter: PTN South Mountain Communications Center, 8.5-mi. S of Phoenix. Ownership: Graciela G. Figueroa, pres.; Ernest T. Sanchez, 33%; Susan M. Jenkins, 33%; James S. Kurz, 16.5%; Constance G. Kurz, 16.5%; Guillermo Miguel Arciniega, 1%. Jenkins & Sanchez have interest in application for Ch. 51, Katy, TX. Represented (legal): Jenkins & Kurz. Represented (engineering): Robert L. Purcell Associates Inc. BPCT-850215LL. Initial Decision of Administrative Law Judge Edward Luton 11-10-87 proposed denial.

Tolleson (Ch. 51)—Hector Garcia Salvatierra Ltd. Partnership, 11 W. Medlock Dr., Phoenix, AZ 85013. Phone: 602-277-8938. 5000-kw max. visual, 500-kw max. aural. Antenna: 1755-ft. above av. terrain, 379-ft. above ground, 2959-ft. above sea level. Latitude 33° 20' 05" Longitude 112° 03' 40". Transmitter: South Mountain Park, 7-mi. S of Phoenix. Note: Proposes bilingual operation using stereo & separate audio program. Ownership: Hector Garcia Salvatierra, gen. partner, 52%; Jemison Investment Co. Inc., & Predrag Mitrovich, ltd. partners, 48%. JIC ownership: John S. Jemison Jr., chmn.-treas., 62.3%; Margaret L. Jemison, Dorothy J. Day, Richard H. Jemison, John S. Jemison III, 9.2% each. Represented (legal): Wiley, Rein & Fielding. Represented (engineering): Rubin, Bednarek & Associates Inc. BPCT-850215LB. Initial Decision of Administrative Law Judge Edward Luton 11-10-87 proposed denial.

Tolleson (Ch. 51)—Tolleson Bcstg. Corp., 6118 E. Greenway Lane, Scottsdale, AZ 85254. Phone: 602-241-9185. 5000-kw max. visual, 500-kw max. aural. Antenna: 1736-ft. above av. terrain, 264-ft. above ground, 2894-ft. above sea level. Latitude 33° 19' 58" Longitude 112° 03' 53". Transmitter: South Mountain. Ownership: Diana M. Knigge, pres., 76.00%; Nina A. Ortega, secy.-treas., 24.00%. Represented (legal): Bechtel, Borsari, Cole & Paxson. Represented (engineering): Smith & Powstenko. BPCT-850215KL. Initial Decision of Administrative Law Judge Edward Luton 11-10-87 proposed denial.

Tolleson (Ch. 51)—Tolleson-Gomez Communications, 4301 E. Paradise Lane, Phoenix, AZ 85032. 5000-kw max. visual, 500-kw max. aural. Antenna: 1811-ft. above av. terrain, 393-ft. above ground, 3014-ft. above sea level. Latitude 33° 20' 04" Longitude 112° 03' 40". Transmitter: South Mountain antenna farm, S of Phoenix city limits. Ownership: Benjamin G. Gomez, pres.-treas., 50.00%; Marie L. Luckow, v.p.-secy., 50.00%. Represented (legal): Miller & Fields, P.C. Represented (engineering): Ralph E. Evans & Associates. BPCT-850215KN. Initial Decision of Administrative Law Judge Edward Luton 11-10-87 proposed denial.

Tolleson (Ch. 51)—TV Bcstrs. Inc., Box 370826, El Paso, TX 79937. Phone: 602-247-3674. 2880-kw max. visual, 288-kw max. aural. Antenna: 1718-ft. above av. terrain, 256-ft. above ground, 2886-ft. above sea level. Latitude 33° 20' 00" Longitude 112° 03' 48". Transmitter: South Mountain, 7-mi. S of Phoenix. Ownership: Laura Duran-Martinez, pres.; Esther Angulo, v.p.-secy.; Rebecca Martinez, v.p.-treas.; Jacquelyne Zilloux, v.p.; Roger McKinnon, 87.5%; David Holland, 12.5%. Represented (legal): Cohn & Marks. Represented (engineering): Richard Large. BPCT-850215LM. Initial Decision of Administrative Law Judge Edward Luton 11-10-87 proposed denial.

Arkansas

Little Rock (Ch. 42)—Capitol Communications Corp., Box 5606, North Little Rock, AR 72119. Phone: 501-376-3700. 500-kw max. visual. Antenna: 935-ft. above av. terrain, 970-ft. above ground, 1215-ft. above sea level. Latitude 34° 48' 47" Longitude 92° 10' 37". Transmitter: W of Hwy. 161 near McAlmont, 8-mi. NE of Little Rock. Ownership: Steve Stephens, chmn.-v.p., 20%; Charles Stewart, pres., 20%; Doug Wood, secy., 20%; Brenda Mitchell, treas., 20%; Harry Thomason, 20%. Represented (legal): Eugene T. Smith. Represented (engineering): E. Harold Munn Jr. & Associates Inc. BPCT-850725LB. Initial Decision of Administrative Law Judge Joseph Stirmer 10-31-86 proposed denial. Review Board 5-19-87 proposed denial.

Little Rock (Ch. 42)—Leininger-Geddes Partnership, 203 W. 13th St., Little Rock, AR 72202. 5000-kw max. visual, 1000-kw max. aural. Antenna: 765-ft. above av. terrain, 724-ft. above ground, 1024-ft. above sea level. Latitude 34° 52' 28" Longitude 92° 00' 35". Transmitter:

des
ASSOCIATES

David Schutz President

ECONOMIC CONSULTANTS
TV — RADIO — CABLE

- Leveraged Buyout Analysis
- Financing Debt/Equity
- Business Plans
- Appraisals

42 W. TWIN RD., HIGHLANDS, NJ 07732
(201) 291-9807

4.5-mi. W of Jacksonville. Ownership: Dale Leininger, gen. partner, 51%; Darrell Geddes, gen. partner, 49%. Represented (engineering): Charles J. Thompson. BPCT-850607KD. Initial Decision of Administrative Law Judge Joseph Stirmer 10-31-86 proposed grant. Review Board 5-19-87 proposed grant.

California

Avalon (Ch. 54)—Avalon Bcstg., 400 Camino Del Monte, Avalon, CA 90704. Phone: 213-510-1953. 5000-kw max. visual, 500-kw max. aural. Antenna: 1235-ft. above av. terrain, 102-ft. above ground, 1682-ft. above sea level. Latitude 33° 21' 00" Longitude 118° 21' 05". Transmitter: Dakin Peak, Avalon, Santa Catalina Island. Ownership: Elena Josefe Inc., gen. partner, 10.00%; ltd. partners to be named. EJI ownership: Elena Josefe, pres., 100%. Represented (legal): Mehler, Frantz, Conlon, Phelan & Vamum. Represented (engineering): Newport FM Engineering Inc. BPCT-860210KN.

Avalon (Ch. 54)—Avalon Catalina Bcstrs. Inc., A-4 Tremont St., Avalon, CA 90704. Phone: 213-510-1854. 5000-kw max. visual, 500-kw max. aural. Antenna: 1222-ft. above av. terrain, 107-ft. above ground, 1687-ft. above sea level. Latitude 33° 21' 00" Longitude 118° 21' 05". Transmitter: Dakin Peak, Santa Catalina Island, 1.7-mi. W of Avalon. Ownership: Oscar Nunez, pres., 6%; Catherine Ponce, v.p.-secy., 10%; Robert C. Ponce, 4%; Edmund M. Ponce, 5%; Hispanic FM Bcstrs., a Ltd. Partnership, 75%. HFMB ownership: Francisco F. Firmat, gen. partner, 19.56%; R. E. Graham, ltd. partner, 23.93%; A. C. Hernandez, ltd. partner, 19.63%; A. Max Hernandez, ltd. partner, 8.57%; Mary Firmat Head, ltd. partner, 8.57%; 7 other ltd. partners, each with less than 5%. Represented (legal): Pepper & Corazzini. Represented (engineering): Mullaney Engineering Inc. BPCT-860210KE.

Avalon (Ch. 54)—Catalina 54 Bcstg. Ltd., a California Ltd. Partnership, 9100 Wilshire Blvd., Beverly Hills, CA 90212. 5000-kw max. visual, 500-kw max. aural. Antenna: 1734-ft. above av. terrain, 176-ft. above ground, 2186-ft. above sea level. Latitude 33° 23' 12" Longitude 118° 24' 00". Transmitter: Black Jack Mountain, approx. 5.5-mi. NW of Avalon. Ownership: Catalina Communications Corp., gen. partner, 20.00%; Robert S. Billingsley, ltd. partner, 26.66%; Kenneth L. Miller, ltd. partner, 26.66%; Sandra B. Brown, ltd. partner, 26.66%. Catalina Communications Corp. ownership: Gordon Peppers, pres.; Carl C. Poston, v.p., 20%; Richard A. Barlow Jr., v.p., 20%; James Stewart II, v.p., 20%; Reynard E. Moore, secy., 20%; Duane A. Johnson, treas., 20%. Represented (legal): Manley & Casey. Represented (engineering): Richard L. Vega & Assoc. Inc. BPCT-860207KJ.

Avalon (Ch. 54)—Catalina Bcstrs., Box 149, 16925 10th St., Sunset Beach, CA 90742. Phone: 213-592-3720. 5000-kw max. visual, 500-kw max. aural. Antenna: 1246-ft. above av. terrain, 111-ft. above ground, 1696-ft. above sea level. Latitude 33° 21' 00" Longitude 118° 21' 05". Transmitter: Dakin Peak, Avalon, Santa Catalina Island. Ownership: Patrick D. Sisneros, 100%. Represented (legal): Fletcher, Heald & Hildreth. Represented (engineering): Moffet, Larson & Johnson Inc. BPCT-860210KK.

Avalon (Ch. 54)—Coastal Bcstg. Partners, a California Ltd. Partnership, 6472 Ridge Manor Ave., San Diego, CA 92120. Phone: 619-698-6121. 5000-kw max. visual, 500-kw max. aural. Antenna: 1220-ft. above av. terrain, 105-ft. above ground, 1685-ft. above sea level. Latitude 33° 21' 00" Longitude 118° 21' 05". Transmitter: Santa Catalina Island, on Dakin Peak, 1.6-mi. W of Avalon. Ownership: Ray Lee, gen. partner, 10.00%; Broadcast Enterprises Inc., ltd. partner, 90.00%. Broadcast Enterprises Inc. ownership: N. Richard Miller, pres.-treas., 60%; remainder undisclosed. BEI has interest in application for Ch. 68 Novato, CA. Represented (legal): McFadden, Evans & Sill. Represented (engineering): Communications Engineering Services, P.C. BPCT-851206KE.

Avalon (Ch. 54)—DHW Communications Ltd., 1225 E. 5th St., Winston-Salem, NC 27101. Phone: 919-722-0272. 5000-kw max. visual, 500-kw max. aural. Antenna: 1527-ft. above av. terrain, 172-ft. above ground, 1657-ft. above sea level. Latitude 33° 21' 00" Longitude 118° 21' 05". Transmitter: On Santa Catalina Island, 1.6-mi. W of Avalon on Dakin Peak. Ownership: David H. Wagner, gen. partner, 10.00%; David H. Wagner, ltd. partner, 90.00%. Wagner has interest in permittee of Ch. 36 Charleston, SC & in application for Ch. 68, Arlington, TX. Represented (legal): Reddy, Begley & Martin. Represented (engineering): Cohen, Dippell & Everist, P.C. BPCT-860210KO.

Avalon (Ch. 54)—Es Posible Minority Media Telecommunications, 450 Fern Dell Place, Glendora, CA 91740. Phone: 818-963-0076. 5000-kw max. visual, 500-kw max. aural. Antenna: 1222-ft. above av. terrain, 107-ft. above ground, 1687-ft. above sea level. Latitude 33° 21' 00" Longitude 118° 21' 05". Transmitter: Atop Dakin Peak, Avalon. Ownership: Rosemary Garcia, pres., 51.00%; Mateo R. Camarillo, 49.00%. Camarillo has interest in licensee of KSDG(AM) San Diego, CA & applications for LPTV & FMs. Represented (legal): Arter & Hadden. Represented (engineering): Robert L. Purcell Associates Inc. BPCT-860210KH.

Avalon (Ch. 54)—Golden Shores Bcstg. Inc., Box 21472, Greensboro, NC 27420. Phone: 919-378-0533. 5000-kw max. visual, 500-kw max. aural. Antenna: 2000-ft. above av. terrain, 441-ft. above ground, 2451-ft. above sea level. Latitude 33° 23' 13" Longitude 118° 24' 00". Transmitter: Black Jack Mountain, 5.2 statute mi. NW of Avalon. Ownership:

TV Applications—California

Fay Hauser, pres.; Lee D. Andrews, secy.-treas., 100%. Andrews has interest in permittee of Ch. 36 Charleston, SC & application for Ch. 50 Denver, CO. Represented (legal): McCarthy, Roeder, Durette & Davenport. Represented (engineering): Larkin & Assoc. BPCT-860210KJ.

Avalon (Ch. 54)—Island Bcstg. Ltd. Partnership, a California Ltd. Partnership, 6768 Plum Way, Etiwanda, CA 91739. 5000-kw max. visual, 500-kw max. aural. Antenna: 1201-ft. above av. terrain, 105-ft. above ground, 1690-ft. above sea level. Latitude 33° 21' 00" Longitude 118° 21' 05". Transmitter: Dakin Peak, 1.5-mi. WNW of Avalon. Ownership: Julio Brito, pres.; Carol Robinson, v.p.; Rosemary Fincher, secy.-treas., gen. partners; Dr. Richard Eby, ltd. partner; William T. Bailey, ltd. partner. Represented (legal): Gammon & Grange. Represented (engineering): John F. X. Browne & Associates, P.C. BPCT-860210KM.

Avalon (Ch. 54)—Christine E. Shaw, 2 Dak Knoll Terrace, Pasadena, CA 91106. Phone: 213-879-6130. 5000-kw max. visual, 500-kw max. aural. Antenna: 1633-ft. above av. terrain, 119-ft. above ground, 2129-ft. above sea level. Latitude 33° 23' 13" Longitude 118° 24' 00". Transmitter: Black Jack Peak, Los Angeles County. Ownership: Christine E. Shaw, 100%. Represented (legal): Thomas L. Root, P.C. BPCT-860210KI.

El Centro (Ch. 7)—Imperial Valley Bcstg., Ltd. Partnership. 316-kw max. visual. Antenna: 1588-ft. above av. terrain, 466-ft. above ground, 2509-ft. above sea level. Latitude 33° 03' 21" Longitude 114° 49' 44". Transmitter: Atop Black Mountain, 15-mi. NE of Glamis. Ownership: Becky Bowie, gen. partner, 100%; ltd. partners to be named. Represented (legal): Pepper & Corazzini. Represented (engineering): A. D. Ring & Associates, P.C. BPCT-870602KJ.

El Centro (Ch. 7)—La Paz Wireless Corp., 232 W. 6th St., Ontario, CA 91762. Phone: 714-983-1281. 316-kw max. visual. Antenna: 895-ft. above av. terrain, 997-ft. above ground, 1328-ft. above sea level. Latitude 32° 59' 30" Longitude 115° 04' 02". Transmitter: 0.47-mi. SSE of Rte. 78 & RR tracks, Glamis Village. Ownership: Armando Navarro, pres.-secy., 100%. Represented (legal): Paul A. Zevnick. Represented (engineering): Silliman & Silliman. BPCT-870602KI.

El Centro (Ch. 7)—SICC Holding Corp., Box 419126, Dept. 339, Kansas City, MO 64141 6126. Phone: 816-275-5111. 316-kw max. visual. Antenna: 1417-ft. above av. terrain, 174-ft. above ground, 2339-ft. above sea level. Latitude 33° 03' 18" Longitude 114° 49' 37". Transmitter: Black Mountain. Ownership: Invision Holdings Inc. See Group Ownership of TV Stations. Represented (legal): Wiley, Rein & Fielding. Represented (engineering): Jules Cohen & Associates, P.C. BPCT-870602KH.

Eureka (Ch. 29)—Charles M. Lohr, 13016 Hartland St., North Hollywood, CA 91605. Phone: 818-982-5155. 33.10-kw max. visual, 3.10-kw max. aural. Antenna: 1519-ft. above av. terrain, 131-ft. above ground, 2802-ft. above sea level. Latitude 40° 43' 37" Longitude 123° 58' 17". Transmitter: 11-mi. ESE of Eureka. Ownership: Charles M. Lohr, 100%. Lohr has LPTV interests. BPCT-850816KF. Initial Decision of Administrative Law Judge Joseph Chachkin 5-11-87 proposed denial. Review Board 12-21-87 proposed denial.

Eureka (Ch. 29)—James & Sharon Deon Sepulveda, 508 El Vista Ave., Modesto, CA 95354 1827. Phone: 209-529-8176. 1451.40-kw max. visual, 145-kw max. aural. Antenna: 1678-ft. above av. terrain, 274-ft. above ground, 2952-ft. above sea level. Latitude 40° 43' 36" Longitude 123° 58' 18". Transmitter: Antenna farm on Barry Ridge, 11-mi. SE of Eureka, approx. 1-mi. W of Kneeland. Ownership: James Sepulveda & Sharon D. Sepulveda, 100% jointly. Represented (engineering): Cecil Lynch. BPCT-850814KF. Initial Decision of Administrative Law Judge Joseph Chachkin 5-11-87 proposed grant. Review Board 12-21-87 proposed grant.

Merced (Ch. 51)—Wade Axell, Box 2269, Fort Bragg, CA 95437. Phone: 707-964-5729. 15.85-kw max. visual, 3.40-kw max. aural. Antenna: 268-ft. above av. terrain, 293-ft. above ground, 485-ft. above sea level. Latitude 37° 15' 11" Longitude 120° 22' 57". Transmitter: Mariposa Way, 1.5-mi. E of Hwy. 99. Ownership: Wade Axell, 100%. Axell has interest in licensee of KSAY(FM) Fort Bragg, CA. BPCT-870327KK.

Novato (Ch. 68)—Magdalene Gunden, 1100 Seneca Place, Charlotte, NC 28210. Phone: 704-525-4360. 5000-kw max. visual, 1000-kw max. aural. Antenna: 1089-ft. above av. terrain, 476-ft. above ground, 2051-ft. above sea level. Latitude 38° 05' 22" Longitude 122° 38' 52". Transmitter: 5-mi. W of Novato. Ownership: Magdalene Gunden, gen. partner, 30.00%; ltd. partners to be named. Represented (engineering): Charles J. Thompson. BPCT-850607KK. Initial Decision of Administrative Law Judge Joseph Stirmer 2-18-87 proposed denial. Review Board 8-13-87 proposed denial.

Novato (Ch. 68)—Marin TV Services Partners Ltd., 2218 Prince St., Berkeley, CA 94705. Phone: 415-843-0342. 5000-kw max. visual, 500-kw max. aural. Antenna: 1424-ft. above av. terrain, 277-ft. above ground, 1759-ft. above sea level. Latitude 38° 08' 53" Longitude 122° 35' 33". Transmitter: 1.8-mi. W of Gross Field Airport, Novato. Ownership: Mary P. Bamard, gen. partner, 5.4%; Gloria C. Williams, gen. partner, 3.6%; Marin TV Services Inc., gen. partner, 1%; Broadcast Enterprises Inc., ltd. partner, 90%. MTVS ownership: Mary Bamard, pres.-treas., 60%; Gloria Williams, v.p.-secy., 40%. BEI ownership: N. Richard Miller, pres.-treas.; Douglas B. McFadden, secy. BEI has interest in applicant for Ch. 54, Avalon, CA. Represented (legal): McFadden, Borsari, Evans & Sill. Represented (engineering): Communications Engineering Services, P.C. BPCT-850725LE. Initial Decision of Administrative Law Judge Joseph Stirmer 2-18-87 proposed denial. Review Board 8-31-87 proposed denial.

Novato (Ch. 68)—North Bay Television Inc., 277 Grand View Ave., San Francisco, CA 94114. 5000-kw max. visual. Antenna: 435-ft. above av. terrain, 480-ft. above ground, 640-ft. above sea level. Latitude 38° 06' 42" Longitude 122° 40' 19". Transmitter: N side of Crest

Rd., 0.45-mi. E of intersection with School Rd. Ownership: Tak Sun Chenng, pres.; Dennis De Souza, v.p.; Maria Neff, secy.-treas.; Anthony R. DiGiovanni, 50%; Thomas R. Bales, 50%. Represented (legal): Seymour M. Chase. Represented (engineering): du Treil, Lundin & Rackley. BPCT-850725LD. Initial Decision of Administrative Law Judge Joseph Stirmer 2-18-87 proposed grant. Review Board 8-31-87 proposed grant.

San Bernardino (Ch. 30)—A & R Bcstg. Co., a Ltd. Partnership, c/o Herbert Avery, 5241 Franklin Ave., Los Angeles, CA 90027. Phone: 213-665-5345. 2858-kw max. visual, 286-kw max. aural. Antenna: 2320-ft. above av. terrain, 220-ft. above ground, 5555-ft. above sea level. Latitude 34° 11' 14" Longitude 117° 42' 01". Transmitter: Sunset Ridge Electronic Site, 5-mi. N of Claremont. Ownership: Herbert B. Avery, gen. partner, 27.5%; Calvin Burton, gen. partner, 22%; Stanley G. Robertson, gen. partner, 11%; Howard Morehead, gen. partner, 5.5%; Jewell Shelton, gen. partner, 5.5%; C. Walker, ltd. partner, 27.5%. Represented (legal): Fletcher, Heald & Hildreth. Represented (engineering): Robert E. Bullock (La Canada, CA). BPCT-830506KM. Initial Decision of Administrative Law Judge Joseph P. Gonzalez 10-19-87 proposed denial. Review Board 6-17-88 proposed denial.

San Bernardino (Ch. 30)—All Nations Christian Bcstg. Inc. 3700-kw max. visual, 370-kw max. aural. Antenna: 2392-ft. above av. terrain, 147-ft. above ground, 5537-ft. above sea level. Latitude 34° 11' 15" Longitude 117° 41' 58". Transmitter: Sunset Ridge, 5-mi. NE of Claremont. Ownership: All Nations Christian Bcstg. Inc., non-profit corp. Principals: Edward B. Bass; Oscar Canales, Florentino Garza, Craig R. Lawrence, F. Patrick Pearca Jr., dirs. Represented (legal): Fawer, Brian, Hardy & Zatzkis. (New Orleans, LA). BPCT-830506LA. Initial Decision of Administrative Law Judge Joseph P. Gonzalez 10-19-87 proposed denial. Review Board 6-17-88 proposed denial.

San Bernardino (Ch. 30)—Buenavision, c/o Frank Dominguez, 290 N. D St., San Bernardino, CA 92401. Phone: 714-884-9477. 2455-kw max. visual, 245-kw max. aural. Antenna: 2443-ft. above av. terrain, 202-ft. above ground, 5631-ft. above sea level. Latitude 34° 11' 15" Longitude 117° 41' 58". Transmitter: Sunset Ridge, 5-mi. N of Claremont. Ownership: H. Frank Dominguez, gen. partner, 51.00%; Stella Dmelas, 44%; Sylvia Herrera, gen. partner, 5.00%. Dominguez has interest in Buena Vista Bcstg. Co., applicant for new FM in Yucca Valley, CA; Buena Vista Telecommunications Inc., cable TV operator in East Los Angeles, CA & Buena Vista Cable TV of Colton Inc., cable TV operator in Colton, CA to be divested upon grant of this application. BPCT-830506KN. Initial Decision of Administrative Law Judge Joseph P. Gonzalez 10-19-87 proposed denial. Review Board 6-17-88 proposed denial.

San Bernardino (Ch. 30)—Channel 30 Inc., c/o Lucille Gilbreath, 1339 La Cadena, Riverside, CA 92501. Phone: 714-683-8371. 5000-kw max. visual, 500-kw max. aural. Antenna: 2343-ft. above av. terrain, 202-ft. above ground, 5592-ft. above sea level. Latitude 34° 11' 15" Longitude 117° 41' 58". Transmitter: Sunset Ridge, 5.25-mi. N of Claremont. Ownership: Lucille Gilbreath, pres., 28.6%; Betty C. Johnson, secy., 28.6%; Lucy Lopez, chief financial officer, 28.6%; Suzanne Schott, 14.3%, all voting shareholders; 10 other non-voting shareholders. Represented (legal): Fisher, Wayland, Cooper & Leader. BPCT-830506LS. Initial Decision of Administrative Law Judge Joseph P. Gonzalez 10-19-87 proposed grant. Review Board 6-17-88 proposed grant.

San Bernardino (Ch. 30)—Good News Bcstg. Network, 1348 W. 16th St., San Bernardino, CA 90245. 3300-kw max. visual, 330-kw max. aural. Antenna: 2510-ft. above av. terrain, 308-ft. above ground, 5698-ft. above sea level. Latitude 34° 11' 15" Longitude 117° 41' 58". Transmitter: Sunset Ridge, 5-mi. N of Claremont. Ownership: Good News Bcstg. Network Inc., gen. partner, 10.00%; Elias Malki Middle East, ltd. partner, 90.00%. GNB ownership: Rebecca Elkizian, pres.; Shirley Robbins, secy.; Viola Douglas, treas. EMME is a non-profit corp. Represented (legal): Gammon & Grange. Represented (engineering): Robert L. Purcell Associates Inc. BPCT-830506KR. Initial Decision of Administrative Law Judge Joseph P. Gonzalez 10-19-87 proposed denial. Review Board 6-17-88 proposed denial.

San Bernardino (Ch. 30)—Inland Empire Television, c/o Anne Roberts, D'Donnell & Gordon, 601 W. 5th St., Suite 1200, Los Angeles, CA 90017. 3420-kw max. visual, 342-kw max. aural. Antenna: 2392-ft. above av. terrain, 156-ft. above ground, 5546-ft. above sea level. Latitude 34° 11' 15" Longitude 117° 41' 58". Transmitter: Sunset Ridge, 5.25-mi. N of Claremont. Ownership: David Duron, managing partner, 42.8%; Robert Navarro, gen. partner, 28.6%; Susan Racho, gen. partner, 28.6%, all voting interests; 9 ltd. partners. Represented (legal): Schnader, Harrison, Segal & Lewis; Gresham, Vamer, Savage, Nolan & Tilden (San Bernardino). Represented (engineering): Moffet, Larson & Johnson Inc. BPCT-830506KU. Initial Decision of Administrative Law Judge Joseph P. Gonzalez 10-19-87 proposed denial. Review Board 6-17-88 proposed denial.

San Bernardino (Ch. 30)—Religious Bcstg. Network, c/o Roy K. Foreman, 2295 Gunar Dr., San Jose, CA 95124. Phone: 408-267-4691. 269-kw max. visual, 26.90-kw max. aural. Antenna: 2340-ft. above av. terrain, 143-ft. above ground, 5533-ft. above sea level. Latitude 34° 11' 15" Longitude 117° 41' 58". Transmitter: 5.25-mi. N of Claremont. Ownership: Religious Bcstg. Network, non-stock corp. Principals: Roy K. Foreman, pres.; Douglas Shaw, v.p.; Nancy J. Norton, secy.-treas.; David J. Jaime, dir.; Lorita F. Stewart, dir. Represented (legal): Cohen & Berfield. BPCT-830505KV. Initial Decision of Administrative Law Judge Joseph P. Gonzalez 10-19-87 proposed denial. Review Board 6-17-88 proposed denial.

San Bernardino (Ch. 30)—San Bernardino Valley Bcstg. Ltd. Partnership, c/o Anita Van Osdal, 6702 Orange Wood Rd., Highland, CA 92346. Phone: 714-862-2185. 3388-kw max. & 1786-kw horizontal visual, 339-kw max. & 179-kw horizontal aural. Antenna: 2367-ft. above av. terrain, 162-ft. above ground, 5561-ft. above sea level. Latitude 34° 11' 15" Longitude 117° 41' 58". Transmitter: TV Transmitter Electronic Site, Sunset Ridge. Ownership: San Bernardino Valley Bcstg. Inc., gen. partner, 10%; Larry & Sally Peterson, ltd. partners, 20% jointly; Edwin & Joyan Illsey, ltd. partners, 22.7% jointly; 8 other ltd.

partners, none with as much as 8%. SBVB ownership: Anita Van Osdel, pres., 100%. Represented (engineering): Raymond E. Rohrer. BPCT-830506KX. Initial Decision of Administrative Law Judge Joseph P. Gonzalez 10-19-87 proposed denial. Review Board 6-17-88 proposed denial.

San Bernardino (Ch. 30)—Sandino Telecasters, a Ltd. Partnership, c/o Blair Television, 645 N. Michigan Ave., Chicago, IL 60611. Phone: 312-787-2300. 2500-kw max. visual, 250-kw max. aural. Antenna: 2536-ft. above av. terrain, 199-ft. above ground, 5628-ft. above sea level. Latitude 34° 11' 15" Longitude 117° 41' 58". Transmitter: 5-mi. NE of Claremont on Sunset Ridge. Ownership: Jose M. Oti, gen. partner, 50.00%; Meshulam Riklis, Ltd. partner, 50%. Represented (legal): Kenkel, Bamard & Edmondson. Represented (engineering): Lawrence Behr Associates Inc. BPCT-830506KT. Initial Decision of Administrative Law Judge Joseph P. Gonzalez 10-19-87 proposed denial. Review Board 6-17-88 proposed denial.

San Bernardino (Ch. 30)—Solano Bcstg. Ltd., c/o Henry T. Mendoza III, 228 Shady Lane, Bakersfield, CA 93301. Phone: 805-325-5720. 2220-kw max. visual, 222-kw max. aural. Antenna: 2353-ft. above av. terrain, 302-ft. above ground, 5542-ft. above sea level. Latitude 34° 11' 15" Longitude 117° 41' 58". Transmitter: Sunset Ridge, 5-mi. N of Claremont. Ownership: Solano Bcstg. Co., gen. partner, 20.00%; Channel 30 Investors I, Ltd. partner, 68.00%; Channel 30 Investors II, Ltd. partner, 12.00%. Solano Bcstg. Co. ownership: Henry T. Mendoza III, pres., 31.67%; David Garcia, v.p., 31.67%; Patrick D. Pattison, v.p., 5%; Annabel R. Verches, secy.-treas., 31.67%. Channel 30 Investors I ownership: Stanley D. Rosenberg, 12.94%; Herbert D. Kelleher, 12.94%; James F. Parker, 12.65%; Seagal V. Wheatley, 8.24%; Jesse H. Oppenheimer, 8.24%; Raymond J. Schneider, 8.24%; Stanley L. Blend, 8.24%; Kenneth M. Gindy, 5.59%; Reese L. Harrison Jr., 4.12%; John H. Tate II, 4.12%; J. David Oppenheimer, 4.12%; Carl R. Teague, 4.12%; Richard N. Weinstein, 1.76%; Robert L. Smith, 1.76%; Ronnie H. Ricks, 1.76%. Channel 30 Investors II ownership: Paul Y. Seligson, 26.67%; Michael H. Rosenbloom, 23.33%; Arthur Scheiner, 20%; Richard A. Solomon, 10%; Irving Cohen, 10%; Dennis Lane, 10%. Represented (engineering): Andrus & Associates Inc. BPCT-830506KK. Initial Decision of Administrative Law Judge Joseph P. Gonzalez 10-19-87 proposed denial. Review Board 6-17-88 proposed denial.

San Bernardino (Ch. 30)—SSP Bcstg., a Ltd. Partnership, 2015 Castro St., San Francisco, CA 94131. Phone: 415-282-5617. 269-kw max. visual, 26.90-kw max. aural. Antenna: 2340-ft. above av. terrain, 143-ft. above ground, 5533-ft. above sea level. Latitude 34° 11' 15" Longitude 117° 41' 58". Transmitter: Sunset Ridge, 5.25-mi. N of Claremont. Ownership: Sandra S. Phillips, gen. partner, 51.00%; ARW Co., Ltd. partner, 49.00%. ARW Co. ownership: Larry Hillblom, 100%. Represented (legal): Haley, Bader & Potts. BPCT-830506KO. Initial Decision of Administrative Law Judge Joseph P. Gonzalez 10-19-87 proposed denial. Review Board 6-17-88 proposed denial.

San Bernardino (Ch. 30)—Television 30 Inc., 6420 Wilshire Blvd., Penthouse, Los Angeles, CA 90048. Phone: 213-655-5120. 3630-kw max. visual, 363-kw max. aural. Antenna: 2412-ft. above av. terrain, 165-ft. above ground, 5555-ft. above sea level. Latitude 34° 11' 15" Longitude 117° 41' 58". Transmitter: Sunset Ridge Electronics Site, Angeles National Forest. Ownership: Rumiko Naito, pres., 80%; Howard Kubota, v.p., 20%, voting stock; T. Michael Fehmel, v.p.-secy., 30%, nonvoting stock; John Y. Haneda, 35%, nonvoting stock; Ruth K. Watanabe, treas., 15%, nonvoting stock; Leslie T. Hamasaki, 10%, nonvoting stock; Richard H. Poe, 5%, nonvoting stock. Represented (legal): Arent, Fox, Kintner, Plotkin & Kahn. Represented (engineering): Donald S. Wilson (Los Angeles, CA). BPCT-830506KV. Initial Decision of Administrative Law Judge Joseph P. Gonzalez 10-19-87 proposed denial. Review Board 6-17-88 proposed denial.

† **San Francisco (Ch. 32 ETV)**—Minority Television Project, 390 Hayes St., San Francisco, CA 94102. Phone: 602-841-2822. Applicant requests facilities of KQEC Ch. 32, ETV San Francisco. Ownership: Minority Television Project, non-profit assn. Principals: Otis McGee, pres.-treas.; Bonnis Asano, secy.; Marvel Allen, Jacqueline James, Avonee Smith, Guretti L. Goosby, dirs. BPET-831101KL. Reinstated 12-24-85.

Santa Barbara (Ch. 38)—Coast TV, c/o Martha Correa, 122 E. Arrellaga, Santa Barbara, CA 93101. Phone: 805-965-8561. 2690-kw max. visual, 742.30-kw max. aural. Antenna: 2878-ft. above av. terrain, 70-ft. above ground, 4070-ft. above sea level. Latitude 34° 31' 32" Longitude 119° 57' 08". Transmitter: Broadcast Peak, near Santa Barbara. Ownership: Martha Correa, gen. partner, 12.996%; Ruth J. Smith, gen. partner, 12.996%; Tomas A. Castelo, Ltd. partner, 14.679%; Patricia E. Montemayor, gen. partner, 11.03%; estate of George V. Castagnola, Gilbert Garcia, Shirley Kennedy, Walter Loster, Carlos Ornelas, James David Smith, Ltd. partners, 7.581% each; Alberto P. Pizano, Ltd. partner, 2.807%. Represented (legal): Ward & Mendelsohn. Represented (engineering): Cohen, Dippell & Everist, P.C. BPCT-840720KG. Initial Decision of Administrative Law Judge Edward Luton 1-16-87 proposed grant. Review Board 5-1-87 proposed denial.

Santa Barbara (Ch. 38)—Mission Bcstg. Corp., Suite 200, 1231 State St., Santa Barbara, CA 93101. Phone: 818-966-0681. 2510-kw max. visual, 251-kw max. aural. Antenna: 3000-ft. above av. terrain, 155-ft. above ground, 4183-ft. above sea level. Latitude 34° 31' 31" Longitude 119° 57' 29". Transmitter: Broadcast Peak, Los Padres National Forest. Ownership: Floyd Little, pres., 5.95%; Willie Rowan, v.p., 7.14%; George Guzman, v.p., 2.38%; Mel Donaldson, v.p., 1.19%; Christopher P. Carrera, secy., 1.19%; Payne Green, treas., 2.38%; Mike Sanchez, 8.33%; Tom Rickard, 7.14%; Jim Campbell, 5.95%; Bill Graziano, 5.95%; Joyce Little, 5.95%; Hal Williams Sr., 5.95%; Robert Jaffe, 4.76%; Bob Rickard, 4.76%; 17 others with no more than 4% each. Represented (legal): Robert L. Thompson. Represented (engineering): William C. King Jr. BPCT-840723KI. Initial Decision of Administrative Law Judge Edward Luton 1-16-87 proposed denial. Review Board 5-1-87 proposed grant.

Santa Barbara (Ch. 38)—Solar Television Inc., Box 90712, Santa Barbara, CA 93190. 2630-kw

max. visual, 263-kw max. aural. Antenna: 2915-ft. above av. terrain, 122-ft. above ground, 4122-ft. above sea level. Latitude 34° 31' 32" Longitude 119° 57' 28". Transmitter: Broadcast Peak, Santa Barbara. Ownership: Kenneth E. Hinton, 33.33%; Eugene E. Huguez, 33.33%; Suzanne Manriquez, 33.33%. Represented (legal): Michael Couzens. Represented (engineering): Moffet, Larson & Johnson Inc. BPCT-840723KJ. Initial Decision of Administrative Law Judge Edward Luton 1-16-87 proposed denial. Review Board 5-1-87 proposed denial.

Ventura (Ch. 16)—California Bcstg. Corp., Box 4106, Lancaster, CA 93539. Phone: 805-943-2200. 1000-kw visual, 200-kw aural. Antenna: 615-ft. above av. terrain, 144-ft. above ground, 1482-ft. above sea level. Latitude 34° 11' 57" Longitude 118° 56' 46.20". Transmitter: Hilltop W of Newbury Park Academy, Thousand Oaks. Ownership: Harry L. Keiffer, pres., 100%; Dolores Keiffer, v.p.-secy.-treas.; Steven L. Keiffer, v.p. Represented (legal): Hogan & Hartson. Represented (engineering): A. D. Ring & Associates, P.C. BPCT-790130LP. Initial Decision of Administrative Law Judge Byron E. Harrison 3-22-84 proposed grant. Supplemental Initial Decision 4-9-86 proposed denial. Review Board Decision 6-26-87 proposed denial.

Ventura (Ch. 16)—Channel Islands Television Corp., c/o Dr. Arthur J. Schechter, 1130 Bonita Court, Ventura, CA 93001. 2944-kw max. & 1253-kw horizontal visual, 250-kw horizontal aural. Antenna: 1420-ft. above av. terrain, 200-ft. above ground, 1545-ft. above sea level. Latitude 34° 01' 53" Longitude 119° 34' 50". Transmitter: 25-mi. SW of Ventura, Santa Cruz Island. Ownership: Ralph H. Andrews, chmn., 50.1%; Dr. Arthur J. Schechter, pres., 2.667%; Angela Escalante, v.p., community affairs, 4.5%; K. Victor Kato, v.p., 2%; Herrick J. Andrews, secy., 2.5%; Manuel F. Escalante Jr., treas., 4.5%; Harold Rosebough, 13.816%; Jeffrey Steinhart, 2.5%; Howard Conant, 2.08%; Sandra Conant, 2.08%; Charles Harris, 2%; Richard Reisman & Lori Reisman, 1.669% jointly; Don Rude, 1.5%; Gae Rude, 1.5%; Bruce Parany, 1.583%; Ben Nordman, 0.667%. Represented (legal): Cohn & Marks; Simon & Sheridan. Represented (engineering): Robert E. Bullock (La Canada, CA). BPCT-790130LQ. Initial Decision of Administrative Law Judge Byron E. Harrison 3-22-84 proposed denial. Review Board 6-26-87 proposed denial.

Colorado

Denver (Ch. 50)—Amador Bcstg. Ltd., 2791 S. Linley Court, Denver, CO 80236. Phone: 303-922-4987. 5000-kw max. visual, 500-kw max. aural. Antenna: 960-ft. above av. terrain, 190-ft. above ground, 7710-ft. above sea level. Latitude 39° 43' 47" Longitude 105° 14' 59". Transmitter: SW of Golden, on Lookout Mountain. Ownership: Richard Amador, gen. partner; Ltd. partners undisclosed. Represented (legal): Miller & Fields. Represented (engineering): Serge Bergen. BPCT-860212KM. Initial Decision of Administrative Law Judge Joseph Stirmer 11-9-87 proposed denial. Review Board 7-28-88 proposed denial.

Denver (Ch. 50)—Lomas De Oro Bcstg. Corp., 3000 Chandler Blvd., Burbank, CA 91505. Phone: 818-848-3922. 5000-kw max. visual, 500-kw max. aural. Antenna: 962-ft. above av. terrain, 190-ft. above ground, 7710-ft. above sea level. Latitude 39° 43' 47" Longitude 105° 14' 59". Transmitter: Colorow Hill, 2-mi. SW of Golden. Ownership: Theresa E. Romero, pres.-secy.-treas., 100%. Represented (legal): Paul, Hastings, Janofsky & Walker. Represented (engineering): Silliman & Silliman. BPCT-860212KO. Initial Decision of Administrative Law Judge Joseph Stirmer 11-9-87 proposed grant. Review Board 7-28-88 proposed grant.

Denver (Ch. 50)—Stanly Group Bcstg. Inc., Box 21472, Greensboro, NC 27420. Phone 919-378-0533. 5000-kw max. visual, 500-kw max. aural. Antenna: 1500-ft. above av. terrain, 746-ft. above ground, 8266-ft. above sea level. Latitude 39° 43' 50" Longitude 105° 14' 59". Transmitter: Colorow Hill, 2-mi. SW of Golden. Ownership: Danella D. Davis, pres.; Lee O. Andrews, secy.-treas., 100%. Andrews has interest in permittee of Ch. 36 Charleston, SC & applications for Ch. 54 Avalon, CA. Represented (legal): McCarthy, Roeder, Durette & Davenport. Represented (engineering): Larkin & Assoc. BPCT-860212KL. Initial Decision of Administrative Law Judge Joseph Stirmer 11-9-87 proposed denial. Review Board 7-28-88 proposed denial.

Fort Collins (Ch. 22)—Eagle 22 Ltd., 3412 Terry Ridge Rd., Fort Collins, CO 80524. Phone: 303-484-4736. 5000-kw max. visual, 500-kw max. aural. Antenna: 1408-ft. above av. terrain, 235-ft. above ground, 7315-ft. above sea level. Latitude 40° 32' 59" Longitude 105° 11' 48". Transmitter: Horsetooth Mountain. Ownership: J. W. Welsh, gen. partner, 23%; Paul Meacham, gen. partner, 10%; Arya Meacham, 17%; Lydia Guteraez, 10%; N. B. (Barry) Shuler, Ltd. partner, 5%; Rilla Shuler, Ltd. partner, 5%; Carolyn Banowetz, Ltd. partner, 2%. Represented (legal): Reddy, Begley & Martin. Represented (engineering): Scott Baxter & Assoc. BPCT-830218KL. Initial Decision of Administrative Law Judge Joseph P. Gonzalez 11-8-85 proposed grant.

Fort Collins (Ch. 22)—Fort Collins Telecasters, a Partnership, 7540 Unita Place, Englewood, CA 80112. Phone: 303-773-8702. 2500-kw max. visual, 250-kw max. aural. Antenna: 1410-ft. above av. terrain, 207-ft. above ground, 7327-ft. above sea level. Latitude 40° 32' 58" Longitude 105° 11' 48". Transmitter: Horsetooth Mountain. Ownership: John D. Manning, gen. partner; undisclosed Ltd. partners. Represented (legal): Sells & Gregory. Represented (engineering): Oscar Leon Cuellar (Denver, CO). BPCT-830218KG. Initial Decision of Administrative Law Judge Joseph P. Gonzalez 11-8-85 proposed denial. Review Board 4-15-86 proposed denial.

Lamar (Ch. 12)—Carl M. Fisher, RR 1, 110 Harvard Rd., Port Matilda, PA 16870. Phone: 814-288-2138. 1.50-kw max. visual, 0.15-kw max. aural. Antenna: 400-ft. above av. terrain, 400-ft. above ground, 4170-ft. above sea level. Latitude 38° 02' 09" Longitude 102° 36' 07". Transmitter: 3-mi. S of Lamar. Ownership: Carl M. Fisher, 100%. Fisher is applicant for Ch. 18 Laurel, MS; Ch. 4 Manteo, NC. BPCT-870331K5.

Florida

Bradenton (Ch. 66)—Bradenton Broadcast Television Co. Ltd., 515 First Ave. E. Bradenton, FL 34208. Phone: 813-747-2879. 5000-kw max. visual. Antenna: 1565-ft. above av. terrain, 1541-ft. above ground, 1624-ft. above sea level. Latitude 27° 48' 59" Longitude 82° 16' 15". Transmitter: Off Rhodine Rd., 4-mi. along azimuth 351° true from Balm. Ownership: Anna Flenoy Rogers, gen. partner, 100%. Represented (legal): Robert J. Buenzie. Represented (engineering): Jules Cohen & Associates, P.C. BPCT-870731LB.

Bradenton (Ch. 66)—Florida Manatee TV Broadcast Assoc., 7423 Standing Boy Rd., Columbus, GA 31904. Phone: 404-476-5248. 5011-kw max. visual. Antenna: 1509-ft. above av. terrain, 1501-ft. above ground, 1576-ft. above sea level. Latitude 27° 50' 32" Longitude 82° 15' 46". Transmitter: NE 1/4 of section 25, True 30 S, R 20 E, 5.8-mi. N of Balm. Ownership: Wallace R. Walls Sr., gen. partner, 100%; J. Andrew Sugg, ltd. partner; William B. McCarter, ltd. partner. Represented (legal): Baraff, Koemer, Olender & Hochberg, P.C. Represented (engineering): D. L. Markley & Associates Inc. BPCT-870806LP.

Bradenton (Ch. 66)—Gulf Coast Telecasters Ltd. Partnership, 4139 Saltwater Blvd., Tampa, FL 33615. Phone: 813-885-9969. 5000-kw max. visual. Antenna: 1164-ft. above av. terrain, 1148-ft. above ground, 1223-ft. above sea level. Latitude 27° 50' 32" Longitude 82° 15' 46". Transmitter: NE 1/4 of section 25, True 30 S, R 20 E, 3.75-mi. SE of Riverview. Ownership: Associated Communications of Florida Inc., 80.00%; Gulf Coast Telecasters, 20.00%. ACFI ownership: Associated Communications Corp., 100%. Gulf Coast Telecasters ownership: Monroe E. Berkman, 100%. Represented (legal): Fleischman & Walsh, P.C. Represented (engineering): du Treil, Lundin & Packley. BPCT-870731LD.

Bradenton (Ch. 66)—Joyner Communications Ltd. Partnership, Suite 106, 400 E. Buffalo Ave., Tampa, FL 33603. Phone: 813-237-1659. 5000-kw max. visual. Antenna: 1164-ft. above av. terrain, 1151-ft. above ground, 1227-ft. above sea level. Latitude 27° 50' 32" Longitude 82° 15' 46". Transmitter: 18-mi. SE of Tampa. Ownership: Arthenia L. Joyner, gen. partner, 100%. Represented (engineering): Hatfield & Dawson. BPCT-870731LC.

Bradenton (Ch. 66)—Renee Marie Kramer, 658 Lamplighter Court, Eau Claire, WI 54703. Phone: 715-839-0955. 5000-kw max. visual, 500-kw max. aural. Antenna: 1164-ft. above av. terrain, 1148-ft. above ground, 1223-ft. above sea level. Latitude 27° 50' 32" Longitude 82° 15' 46". Transmitter: 15001 Boyette Rd., Riverview. Ownership: Renee Marie Kramer, 100%. Represented (engineering): Lyle Robert Evans. BPCT-870731KV.

Bradenton (Ch. 66)—Manatee Television Inc., 301 Hwy. 41 S, Ruskin, FL 33570. Phone: 813-645-5512. 5000-kw max. visual. Antenna: 1040-ft. above av. terrain, 1023-ft. above ground, 1082-ft. above sea level. Latitude 27° 34' 25" Longitude 82° 20' 56". Transmitter: 1.4-mi. S of State Rte. 62 & 0.8-mi. E of Frye Canal. Ownership: Norman B. Hart Jr., pres.-secy.-treas., 51%; Paul Hoffman, v.p., 41.5%; Eloise Bacon, v.p., 5%; Louise Johnson, v.p., 2%. Represented (legal): David L. Hill. Represented (engineering): Robert L. Purcell Associates Inc. BPCT-870731LA.

Bradenton (Ch. 66)—McDaniel Bcstg. Partners, 4013 Pearl Ave., Tampa, FL 33611. Phone: 813-831-5162. 5000-kw max. visual. Antenna: 1233-ft. above av. terrain, 1230-ft. above ground, 1305-ft. above sea level. Latitude 27° 50' 32" Longitude 82° 15' 46". Transmitter: 15001 Boyette Rd., Riverview. Ownership: Carlo B. McDaniel, gen. partner, 50%; Mary S. McDaniel, gen. partner, 50%. C. B. McDaniel has interest in WWZE(FM) Central City, PA. Represented (legal): Schwartz, Woods & Miller. Represented (engineering): Arthur K. Peters Consulting Engineers. BPCT-870731KY.

Bradenton (Ch. 66)—Skylight Bcstg. Inc., 1087 Peppertree Dr., Sarasota, FL 34242. Phone: 813-359-2250. 5000-kw max. visual. Antenna: 1161-ft. above av. terrain, 1148-ft. above ground, 1223-ft. above sea level. Latitude 27° 50' 32" Longitude 82° 15' 46". Transmitter: 3.9-mi. ESE of Riverview. Ownership: Pauline Zlotolow, pres., 100%; Steve Zlotolow, v.p.; Marsha Worthington, secy.; Ian Zlotolow, treas. Represented (legal): Christopher Smallwood. Represented (engineering): Communications Engineering Services. BPCT-870731KX.

Key West (Ch. 8)—Hispanic Keys Bcstg. Corp., 3450 Eagle Ave., Key West, FL 33040. Phone: 407-296-8781. 316-kw max. visual, 31.60-kw max. aural. Antenna: 472-ft. above av. terrain, 468-ft. above ground, 472-ft. above sea level. Latitude 24° 39' 33" Longitude 81° 32' 07". Transmitter: Sugarloaf Key, 18.2-mi. ENE of Key West. Ownership: Charles P. Curry Jr., pres., 50.00%; C. Michael Curry, v.p.-secy.-treas., 50.00%. Represented (legal): Koteen & Naftalin. Represented (engineering): Kessler & Gehman Associates Inc. BPCT-850917KF. Initial Decision of Administrative Law Judge John Frysiak 10-6-87 proposed grant. Review Board 4-29-88 proposed grant.

Key West (Ch. 8)—Ernest A. Vendrell, 14801 Palmetto Palm Court, Miami Lakes, FL 33014. Phone: 305-825-6723. 100-kw max. visual, 10-kw max. aural. Antenna: 591-ft. above av. terrain, 587-ft. above ground, 591-ft. above sea level. Latitude 24° 40' 35" Longitude 81° 30' 41". Transmitter: 0.9-mi N of Hwy. 1, Cudjoe Key. Ownership: Ernest A. Vendrell, 100%. Vendrell has interest in application for new FM in Miami, FL. Represented (legal): Esbensen & Powell. Represented (engineering): Kessler & Gehman Associates Inc. Initial Decision of Administrative Law Judge John Frysiak 10-6-87 proposed denial. Review Board proposed denial.

Key West (Ch. 8)—Constance J. Wodlinger, 6439 Wenonga Rd., Mission Hills, KS 66208. 100-kw visual. Antenna: 713-ft. above av. terrain, 714-ft. above ground, 710-ft. above sea level. Latitude 24° 40' 35" Longitude 81° 30' 41". Transmitter: Cudjoe Key, near Key West. Ownership: Constance J. Wodlinger, 100%. Wodlinger has interest in licensee of K05HU Houston, TX & applications for LPTVs & FM station. Owns Hit Video USA, cable

programming service. Represented (engineering): Robert L. Purcell Associates Inc. BPCT-850920KE. Initial Decision of Administrative Law Judge John Frysiak 10-6-87 proposed denial. Review Board 4-29-88 proposed denial.

Miami (Ch. 35)—Adib Eden Sr., 440 E. 13th St., Hialeah, FL 33010. Phone: 305-884-4000. 5000-kw max. visual, 500-kw max. aural. Antenna: 618-ft. above av. terrain, 606-ft. above ground, 618-ft. above sea level. Latitude 25° 36' 16" Longitude 80° 34' 16". Transmitter: SE corner of S.W. 168th St. & S.W. 237th Ave., rural Dade County. Ownership: Adib Eden Sr., 100%. Eden has interest in application for new FM in Glendale, AZ & in foreign-language broadcast production company. Represented (legal): McCampbell & Young. Represented (engineering): James E. Price. BPCT-840921KM. Initial Decision 12-18-85 proposed denial. Review Board 4-27-87 proposed denial.

Miami (Ch. 33)—Orbis Television Stations Ltd. Partnership, 14th Floor, 432 Park Ave. S, New York, NY 10016. Phone: 212-685-6699. 5000-kw max. visual, 500-kw max. aural. Antenna: 924-ft. above av. terrain, 927-ft. above ground, 931-ft. above sea level. Latitude 25° 57' 59" Longitude 80° 12' 33". Transmitter: 210th St. at N.W. 3rd Ave., Andover. Ownership: Brian T. Byrne, gen. partner, 10%; Ethan J. Podell, ltd. partner, 10%; Robert L. Turner, ltd. partner, 10%; John C. Ranck, ltd. partner, 10%; Orbis Communications Inc., ltd. partner, 60%. Represented (legal): Santarelli, Smith, Kraut & Carroccio. Represented (engineering): Lechman & Johnson Inc. BPCT-870102KE.

Miami (Ch. 35)—Coral Way Bcstg. Ltd., 1861 S.W. 36th Ave., Miami, FL 33145. Phone: 305-577-0700. 5000-kw max. visual, 500-kw max. aural. Antenna: 1806-ft. above av. terrain, 1798-ft. above ground, 1806-ft. above sea level. Latitude 25° 30' 36" Longitude 80° 28' 25". Transmitter: Section 31, T56S, R39E, near Modelo. Ownership: Ofelia Tabares Fernandez, gen. partner, 20%; Carlos Salman, ltd. partner, 50%; Sixto L. Ferro, ltd. partner, 25%; Pedro A. Martin, ltd. partner, 5%. Represented (engineering): Michael J. Wilhelm. BPCT-840921KN. Initial Decision of Administrative Law Judge Walter C. Miller 12-18-85 proposed denial. Review Board 4-27-87 proposed denial.

Miami (Ch. 35)—Cuban-American Ltd., 3105 S.W. 104 Court, Miami, FL 33165. Phone: 305-221-6172. 5000-kw max. visual, 500-kw max. aural. Antenna: 1788-ft. above av. terrain, 1788-ft. above ground, 1798-ft. above sea level. Latitude 25° 36' 02" Longitude 80° 28' 28". Transmitter: NE intersection of Eureka Dr. & Krome Ave., Miami. Ownership: Cuban-American Bcstg. Co., gen. partner, 20%; Latin American Bcstg. Co., ltd. partner, 80%. Cuban-American Bcstg. Co. ownership: Mirtha Orue Muller, pres., 100%. Latin American Bcstg. Co. ownership: Marcos A. Rodriguez, pres., 71.19%; Carlye Yarbrough, secy.-treas., 11.18%; Aida Morossini, 6.65%; MESBIC Financial Corp. of Dallas, 3.33%; Manuel Jara, 3.33%; Juan Hernandez, 2.99%; Dennis Roberts, 1.33%. LABI is licensee of KESS(FM) Fort Worth, TX. Represented (engineering): Robert L. Purcell Associates Inc. BPCT-840921KE. Initial Decision 12-18-85 proposed denial. Review Board 4-27-87 proposed denial.

Miami (Ch. 35)—First Latin Women Bcstg. Inc., 1030 S.W. 44th Ave., Miami, FL 33134. Phone: 305-448-3762. 5000-kw max. visual, 500-kw max. aural. Antenna: 1015-ft. above av. terrain, 1018-ft. above ground, 1021-ft. above sea level. Latitude 25° 33' 54" Longitude 80° 19' 10". Transmitter: Approx. 1.4-mi. SE of intersection of Old Cutler Rd. & Franjo Rd. Ownership: Diana Madero, pres., 100%. Represented (engineering): Lohnes & Cuiver. BPCT-840921KU. Initial Decision 12-18-85 proposed denial. Review Board 4-27-87 proposed denial.

Miami (Ch. 35)—Grace Bcstg. Network Inc., 10446 S.W. 127th Place, Miami, FL 33186. Phone: 305-386-5076. 5000-kw visual, 500-kw aural. Antenna: 1000-ft. above av. terrain, 996-ft. above ground, 1008-ft. above sea level. Latitude 25° 34' 00" Longitude 80° 28' 10". Transmitter: Hainlin Mill Dr. & S.W. 172nd St., Goulds. Ownership: Grace Bcstg. Network Inc., non-profit corp. Principals: Palmira Lozada, pres.; Caroline Tucker, v.p.; Ruth E. Rivera, secy.-treas. Represented (legal): Baraff, Koemer, Olender & Hochberg, P.C. Represented (engineering): Pathfinders Ltd. BPCT-840921KS. Initial Decision 12-18-85 proposed denial. Review Board 4-27-87 proposed denial.

Miami (Ch. 35)—Lamar Communications Inc., No. 501, 3050 Biscayne Blvd., Miami, FL 33137. Phone: 305-576-7973. 5000-kw max. visual, 500-kw max. aural. Antenna: 807-ft. above av. terrain, 807-ft. above ground, 812-ft. above sea level. Latitude 25° 36' 13" Longitude 80° 34' 12". Transmitter: 11-mi. WNW of Homestead, approx. 0.3-mi. S of Grossman Dr. Ownership: Christina Bruce, pres., 100%. Represented (legal): Matthew L. Leibowitz. Represented (engineering): Lechman & Johnson Inc. BPCT-840921KK. Initial Decision 12-18-85 proposed denial. Review Board 4-27-87 proposed denial.

Miami (Ch. 35)—Miami Latino Bcstg. Corp., No. 101, 5900 S.W. 73rd St., South Miami, FL 33143. 5000-kw max. visual, 500-kw max. aural. Antenna: 1174-ft. above av. terrain, 1166-ft. above ground, 1174-ft. above sea level. Latitude 25° 36' 16" Longitude 80° 34' 14". Transmitter: 168th St. & 228th Ave., Miami. Ownership: Jose M. Molina, pres.-treas., 25.00%; Nilia Fajardo Christen; Kevin McMahan, 75.00%. Represented (legal): Mullin, Rhyme, Emmons & Topel P.C. Represented (engineering): Moffet, Larson & Johnson Inc. BPCT-840921KJ. Initial Decision of Administrative Law Judge Walter C. Miller 12-18-85 proposed grant. Review Board 4-27-87 proposed grant.

Miami (Ch. 35)—Miami 35 Corp. 5000-kw max. visual, 500-kw max. aural. Antenna: 526-ft. above av. terrain, 527-ft. above ground, 535-ft. above sea level. Latitude 25° 46' 23" Longitude 80° 25' 17". Transmitter: WSUA(AM) transmitter site, Miami. Ownership: Herbert Espino, pres.-treas., 50%; Antonio Dieguez, v.p.-secy., 50%. Represented (legal): Mutino & Root. Represented (engineering): Robert L. Litter II. BPCT-840921KF. Initial Decision 12-18-85 proposed denial. Review Board 4-27-87 proposed denial.

Miami (Ch. 35)—Minority Bcstg. Corp. Inc. 5000-kw max. visual, 500-kw max. aural. Antenna: 1810-ft. above av. terrain, 1808-ft. above ground, 1818-ft. above sea level. Latitude 25°

34° 30' Longitude 80° 25' 27". Transmitter: S.W. 147th Ave. & 208th St., Princeton. Ownership: William L. Lattimore, pres., 51%; Federico Dumenigo, v.p., 20%; Josephine S. Lattimore, secy.-treas., 8%; H. Kirkpatrick, 10%; Orianda Dumenigo, 5%; Edna Mingo, 5%; Mark Krasnow, 1%. Represented (engineering): Richard K. Kunzar. BPCT-840921KT. Initial Decision 12-18-85 proposed denial. Review Board 4-27-87 proposed denial.

Miami (Ch. 35)—Range Communications, a Ltd. Partnership, 5727 N.W. 17th Ave., Miami, FL 33142. Phone: 305-691-4343. 5000-kw max. visual, 500-kw max. aural. Antenna: 1473-ft. above av. terrain, 1469-ft. above ground, 1478-ft. above sea level. Latitude 25° 32' 52" Longitude 80° 28' 35". Transmitter: 4-mi. W of Princeton. Ownership: Athalie Range, gen. partner, 30%; Joseph H. Kanter, ltd. partner, 70%. Kanter is chmn. of the National Conference on Citizenship, applicant for ITFS stations. Represented (legal): Kenkel, Barnard & Edmundson. Represented (engineering): Alan S. Gruber. BPCT-840921KR. Initial Decision 12-18-87 proposed denial. Review Board 4-27-87 proposed denial.

Miami (Ch. 35)—Spanish Bcstg. Corp., Suite 400, 1390 Brickell Ave., Miami, FL 33131. Phone: 305-374-2710. 4909-kw max. visual, 491-kw max. aural. Antenna: 880-ft. above av. terrain, 880-ft. above ground, 888-ft. above sea level. Latitude 25° 32' 24" Longitude 80° 28' 07". Transmitter: 17107 S.W. 248th St., Princeton. Ownership: Remedios Diaz, chmn.-pres., 25%; Irela Saumat, exec. v.p.-treas., 25%; Mercedes M. Ferre, v.p.-asst. secy., 25%; Manuela Ley, secy., 25%. Represented (engineering): Raymond Goudreau. BPCT-840921KP. Initial Decision 12-18-85 proposed denial. Review Board 4-27-87 proposed denial.

Orlando (Ch. 27)—Central Florida Television Ltd., 8006 Rowan Court, Orlando, FL 32819. Phone: 305-352-1577. 5000-kw max. visual, 500-kw max. aural. Antenna: 943-ft. above av. terrain, 867-ft. above ground, 1052-ft. above sea level. Latitude 28° 28' 22" Longitude 81° 38' 24". Transmitter: Hwy. 545, 14.8-mi. WSW of Orlando. Ownership: Valentine Productions Inc., gen. partner, 50.00%; Charles W. Jordan, ltd. partner, 50.00%. VPI ownership: Marita Valentine Sapp, pres. Represented (legal): Verner, Lippfert, Bernhard, McPherson & Hand. Represented (engineering): Sterling Communications Inc. BPCT-850320LO. Initial Decision of Administrative Law Judge John M. Frysiak 7-22-88 proposed denial.

Orlando (Ch. 27)—Florida Television Co., 7838 Redgate Circle, Houston, TX 77071. Phone: 713-721-1773. 5000-kw max. visual, 500-kw max. aural. Antenna: 1606-ft. above av. terrain, 1575-ft. above ground, 1715-ft. above sea level. Latitude 28° 30' 04" Longitude 81° 37' 21". Transmitter: 1100-ft. SW of intersection of Mann Rd. & Oavenport Rd., near Harlem Heights. Ownership: Aprille J. Meek, pres.-treas., 51.00%; Mable Butler, v.p.-secy., 49.00%. Represented (legal): Roy F. Perkins Jr. Represented (engineering): William B. Carr & Assoc. BPCT-850320LM. Initial Decision of Administrative Law Judge John M. Frysiak 7-22-88 proposed denial.

Orlando (Ch. 27)—Highland Communications Ltd., 801 N. Magnolia Ave., Orlando, FL 32802. Phone: 305-898-5920. 5000-kw max. visual, 500-kw max. aural. Antenna: 1610-ft. above av. terrain, 1572-ft. above ground, 1717-ft. above sea level. Latitude 28° 29' 43" Longitude 81° 41' 40". Transmitter: 6.1-mi. SE of Clermont, 1.4-mi. E of Hwy. 27. Ownership: Carmen S. Reid, gen. partner, 10%; John T. Rutledge, ltd. partner, 20%; Richard T. Adams Jr., ltd. partner, 14%; Robert W. Anthony Jr., ltd. partner, 14%; Russell W. Divine, ltd. partner, 14%; Ladd H. Fassett, ltd. partner, 14%; Robert J. Pleus Jr., ltd. partner, 14%. Represented (legal): Cohen & Berfield. Represented (engineering): Jules Cohen & Assoc. BPCT-850320LA. Initial Decision of Administrative Law Judge John J. Frysiak 7-22-88 proposed denial.

Orlando (Ch. 27)—Emily Laforett, Box 568, Summerfield, FL 32691. Phone: 904-245-8078. 5000-kw max. visual, 500-kw max. aural. Antenna: 434-ft. above av. terrain, 400-ft. above ground, 535-ft. above sea level. Latitude 28° 23' 34" Longitude 81° 29' 06". Transmitter: Lake Willis Dr., Orlando. Ownership: Emily Laforett, gen. partner, 51.00%; Daniel Cordova, gen. partner, 49.00%. Represented (engineering): Richard T. Alexander. BPCT-850214KE. Initial Decision of Administrative Law Judge John M. Frysiak 7-22-88 proposed denial.

Orlando (Ch. 27)—Magic City Bcstg. Inc., c/o Fausto Sanchez, No. 531, 151 Crandon Blvd., Key Biscayne, FL 33149. Correspondence: No. 101, 2100 Coral Way, Miami, FL 33145. Phones: 305-361-7831; 305-854-3392. 5000-kw max. visual, 500-kw max. aural. Antenna: 1800-ft. above av. terrain, 1756-ft. above ground, 1916-ft. above sea level. Latitude 28° 28' 58" Longitude 81° 45' 46". Transmitter: W side of Lake Louisa, approx. 1.3-mi. SSE of South Clermont, approx. 1.3-mi. E of State Hwy. 561. Ownership: Fausto Sanchez, 50%; Ernesto Gonzalez-Chavez, 35%; Ana Gonzalez, 10%; Shirley Boykin Austin, 5%. Represented (legal): Kaye, Scholer, Fierman, Hays & Handler. Represented (engineering): Charles I. Gallagher. BPCT-850320KU. Initial Decision of Administrative Law Judge John M. Frysiak 7-22-88 proposed denial.

Orlando (Ch. 27)—Marlin Bcstg. of Central Florida Inc., 126 E. Jefferson St., Orlando, FL 32801. 5000-kw max. visual, 500-kw max. aural. Antenna: 1605-ft. above av. terrain, 1615-ft. above ground, 1715-ft. above sea level. Latitude 28° 28' 04" Longitude 81° 38' 14". Transmitter: Hwy. 545, 0.5-mi. S of McKinney Rd., Windermere. Ownership: Carol A. Surles, pres., 14.29%; Carolyn M. Fennell, v.p., 14.29%; Jean B. Raiffa, secy., 14.29%; Paula Stewart, treas., 14.29%; Paulette Clark, 14.29%; M. Jean Butler, 14.29%; Elisabeth Stuart, 14.29%. Represented (legal): Sanford, Adams, McCullough & Beard. Represented (engineering): Raymond A. Goudreau. BPCT-850319KF. Initial Decision of Administrative Law Judge John M. Frysiak 7-22-88 proposed denial.

Orlando (Ch. 27)—Orlando 27 Inc., 108 E. Central Blvd., Orlando, FL 32802. Phone: 305-423-8571. 5000-kw max. & 2665-kw horizontal visual, 500-kw max. & 266.50-kw horizontal aural. Antenna: 1616-ft. above av. terrain, 1600-ft. above ground, 1716-ft. above sea level. Latitude 28° 26' 29" Longitude 81° 33' 17". Transmitter: Near Windermere, 0.2-mi. SW of Hwy. 535, 3.5-mi. NW of intersection with Hwy 4. Ownership: Roger P.

Valladares, secy.; Georgina S. McEwan, v.p.; Antonio Orizondo, v.p.; Geraldine F. Thompson, secy.; Rebecca Randall, treas.; Buell G. Ouncan III, 10%; Zoila Hiribame, 10%; Dan Honeywell, 10%; H. David Luff, 10%; Mel R. Martinez, 10%; Rafael E. Martinez, 10%; John S. McEwan II, 10%; Alzo Reddick, 10%; Clay Townsend, 10%; Council Wooten Jr., 10%. Represented (legal): Seymour P. Chase. Represented (engineering): Silliman & Silliman. BPCT-850320KX. Initial Decision of Administrative Law Judge John M. Frysiak 7-22-88 proposed denial.

Orlando (Ch. 27)—Orlando Television Partners, 3348 Edgewater Dr., Orlando, FL 32804. Phone: 305-422-8191. 5000-kw max. visual, 500-kw max. aural. Antenna: 1599-ft. above av. terrain, 1616-ft. above ground, 1716-ft. above sea level. Latitude 28° 28' 15" Longitude 81° 45' 36". Transmitter: 2-mi. SE of South Clermont. Ownership: Mary L. Oemetree, gen. partner, 25%; Barbara C. Roper, gen. partner, 20%; Martha Walton, gen. partner, 15%; Jeanette S. Austin, gen. partner, 10%; Deborah R. Sawruk, gen. partner, 5%. Represented (legal): Krupin, Carr, Morris & Graeff. Represented (engineering): Martin Shuey. BPCT-850320KK. Initial Decision of Administrative Law Judge John M. Frysiak 7-22-88 proposed denial.

Orlando (Ch. 27)—Orlando TV Partners Inc., 5921 Westbury Dr., Orlando, FL 32082. 5000-kw max. visual, 500-kw max. aural. Antenna: 1693-ft. above av. terrain, 1661-ft. above ground, 1801-ft. above sea level. Latitude 28° 30' 05" Longitude 81° 37' 21". Transmitter: SW 1/4 of NE 1/4, Section 9, R 27 E, 23 S, Winter Garden. Ownership: Amanda Hogue, pres., 10%; Rbyce Walden, v.p., 10%; Phillip A. Rubin, asst. secy., 40%; Robert A. Bednarek, 40%. Represented (legal): Schwartz, Woods & Miller. Represented (engineering): Rubin, Bednarek & Associates Inc. BPCT-850320LI. Initial Decision of Administrative Law Judge John M. Frysiak 7-22-88 proposed denial.

Orlando (Ch. 27)—Reece Assoc. Ltd., 22 E. Pine St., Orlando, FL 32801. Phone: 305-423-7560. 5000-kw max. visual, 500-kw max. aural. Antenna: 1606-ft. above av. terrain, 1794-ft. above ground, 1949-ft. above sea level. Latitude 28° 28' 04" Longitude 81° 46' 13". Transmitter: Avalon Claypit Rd., Clermont. Ownership: R. A. Communications. Marsha O. M. Reece, pres. & gen. partner, 95%; Rudolph Reece Jr., v.p., 5%. Represented (legal): Wilner & Scheiner. Represented (engineering): Andrus & Associates Inc. BPCT-850320KR. Initial Decision of Administrative Law Judge John M. Frysiak 7-22-88 proposed grant.

Orlando (Ch. 27)—Sunshine TV 27 Inc., 5013 Shoshone St., Orlando, FL 32819. Phone: 305-351-2825. 5000-kw max. visual, 500-kw max. aural. Antenna: 1906-ft. above av. terrain, 1911-ft. above ground, 2016-ft. above sea level. Latitude 28° 28' 04" Longitude 81° 38' 14". Transmitter: Hwy. 545, 0.5-mi. S of McKinney Rd., Windermere. Ownership: Katie Adams; Michela A. English; Donald R. Quartel Jr.; Marcia L. Watts. Represented (legal): Wood, Lucksinger & Epstein. BPCT-850320KN. Initial Decision of Administrative Law Judge John M. Frysiak proposed denial 7-22-88.

Georgia

Perry (Ch. 58)—Perry Television Inc., 1115 Lovely Lane, Perry, GA 31069. 5000-kw max. visual, 500-kw max. aural. Antenna: 1587-ft. above av. terrain, 1525-ft. above ground, 1895-ft. above sea level. Latitude 32° 20' 00" Longitude 83° 36' 25". Transmitter: 2.1-mi. SW of Kiondike. Ownership: Quentin C. Harvey, pres., 40%; Veronica D. Ingram, secy.-treas., 40%; Alexander L. Dy, 10%; Loma Cabasares, 10%. Represented (legal): Seymour M. Chase. Represented (engineering): Andrus & Associates Inc. BPCT-870317KH.

Perry (Ch. 58)—Radio Perry Inc., Box 980, Perry, GA 31069. 756-kw max. visual, 75.60-kw max. aural. Antenna: 326-ft. above av. terrain, 272-ft. above ground, 712-ft. above sea level. Latitude 32° 33' 20" Longitude 83° 44' 14". Transmitter: 0.9-mi. NE of Hwy. 95. Ownership: Lowell L. Register, 100%; Janice J. Register, secy.-treas. RPI is licensee of WPGAAM-FM Perry, GA. Represented (legal): Ward & Mendelsohn, P.C. BPCT-870317KI.

Idaho

Caldwell (Ch. 9)—Cascade Bcstg. Group Ltd., 777 Campus Commons Dr., Sacramento, CA 95825. Phone: 916-929-5000. 160-kw visual, 33.50-kw aural. Antenna: 2748-ft. above av. terrain, 295-ft. above ground, 7341-ft. above sea level. Latitude 43° 45' 18" Longitude 116° 05' 52". Transmitter: Deer Point community antenna site, 10.75-mi. NNE of Boise. Ownership: Edward R. Stolz II, gen. partner, 75.00%; Thomas M. Stelljes, gen. partner, 25.00%. Stolz owns KROQ(AM) Burbank & KWOD(FM) Sacramento, CA & applicant for new FM in Desert Hot Springs, CA. Represented (legal): Gardner, Carton & Douglas. BPCT-820216KH. Initial Decision of Administrative Law Judge Bryon E. Harrison 4-10-85 proposed denial. Review Board 10-15-85 proposed denial. FCC denied 6-4-86.

Caldwell (Ch. 9)—TRC Communications, Box 731, Corvallis, OR 97339. 155-kw visual, 24-kw aural. Antenna: 2737-ft. above av. terrain, 293-ft. above ground, 7339-ft. above sea level. Latitude 43° 45' 18" Longitude 116° 05' 52". Transmitter: Deer Point Peak, Shafer Butte, approx. 10-mi. NE of Boise. Ownership: Don Smullin, 100%. Smullin owns KLOO(AM) & KFAT(FM) Corvallis & KPRB-AM-FM Redmond, OR. Represented (legal): Wiley, Rein & Fielding. Represented (engineering): Pathfinders Ltd. (Far Rockaway, NY). BPCT-820216KF. Initial Decision of Administrative Law Judge Bryon E. Harrison 4-10-85 proposed grant. Review Board 10-15-85 proposed denial. FCC granted 6-4-86.

Illinois

Chicago (Ch. 44)—Monroe Communications Corp., c/o Robert L. Haag, 201 N. Wells St.,

TV Applications—Illinois

Chicago, IL 60606. Phone: 312-372-4884. 4260-kw max. & 1050-kw horizontal visual, 500-kw max. & 123-kw horizontal aural. Antenna: 1420-ft. above av. terrain, 1456-ft. above ground, 2049-ft. above sea level. Latitude 41° 53' 55.50" Longitude 87° 37' 23". Transmitter: Hancock Bldg., 875 N. Michigan Ave. Ownership: Robert L. Haag, pres., 36%; Howard N. Gilbert, v.p.-secy., 15%; Arthur R. Velasquez, v.p., 10%; Wayne J. Fickinger, v.p., 10%; Manfred Steinfeld, 7.336%; Milton Podolsky, 7.3332%; A. R. Umans, 7.3332%; Talmadge L. Hill, 2%; Ruth M. Rothstein, 2%; Leslie M. Fishman, 1.5%; Calvin I. Leibovitz, 1.5%. Represented (legal): Bechtel, Borsari, Cole & Paxson. Represented (engineering): Cari T. Jones Corp. Note: Application is mutually exclusive with renewal application of WSNS-TV Chicago. BPCT-821101KH.

Peoria (Ch. 50)—Peoria Bcstg. Co., 2104 West Moss, Peoria, IL 61604. Phone: 309-673-3529. 59-kw max. visual. Antenna: 1302-ft. above av. terrain, 1216-ft. above ground, 1979-ft. above sea level. Latitude 40° 40' 26" Longitude 89° 25' 07". Transmitter: 9-mi. E of Greater Peoria Airport. Ownership: Phyllis O. Markley, gen. partner, 50%; Donald L. Markley, gen. partner, 50%. Represented (engineering): D. L. Markley & Associates Inc. BPCT-870331L2.

Peoria (Ch. 59)—Peoria Bcstg. Services Inc., Suite 304, 124 Monterey Rd., South Pasadena, CA 91030. Phone: 213-258-7218. 5000-kw max. visual. Antenna: 2023-ft. above av. terrain, 1232-ft. above ground, 1328-ft. above sea level. Latitude 40° 40' 26" Longitude 89° 25' 07". Transmitter: 0.5-mi. E of intersection of Foster & Shuch Rds. Ownership: Michael E. Rodriguez, pres.-v.p.-secy.-treas., 100%. Represented (legal): Thomas L. Root, P.C. BPCT-880209JK.

Indiana

Salem (Ch. 58)—Family Group Bcstg. Ltd. VII, Suite 1031, 540 W. Kennedy Blvd., Tampa, FL 33609. Phone: 502-451-5310. 5000-kw max. visual, 500-kw max. aural. Antenna: 1306-ft. above av. terrain, 962-ft. above ground, 1922-ft. above sea level. Latitude 38° 22' 02" Longitude 85° 50' 05". Transmitter: On Bald Knob Rd., 4.5-mi. from New Albany. Ownership: March S. Chapman, gen. partner; James E. Booker Jr., gen. partner; Thomas B. Watson, ltd. partner, percentages undisclosed. Represented (legal): McFadden, Evans & Sill. Represented (engineering): Lyle Robert Evans. BPCT-870827KF.

Salem (Ch. 58)—J. R. Bcstg., Hwy. 56 E, Salem, IN 47167. Phone: 812-853-3010. 5000-kw max. visual. Antenna: 1302-ft. above av. terrain, 946-ft. above ground, 1919-ft. above sea level. Latitude 38° 22' 02" Longitude 85° 50' 05". Transmitter: 4.5-mi. N of New Albany on Bald Knob Rd. Ownership: Don H. Martin Jr., 100%. Represented (legal): Baraff, Koerner, Olander & Hochberg, P.C. Represented (engineering): Robert L. Purcell Associates Inc. BPCT-870331K1.

Salem (Ch. 58)—James T. Ledford, Box 157, RR 3, Salem, IN 47167. Phone: 812-883-5963. 5000-kw max. visual. Antenna: 833-ft. above av. terrain, 653-ft. above ground, 1522-ft. above sea level. Latitude 38° 42' 29" Longitude 86° 05' 57". Transmitter: W side of Rte. 135, 0.25-mi. NNW of Kossuth. Ownership: James T. Ledford, 100%. Represented (legal): Baker & Hostettler. Represented (engineering): Moffet, Larson & Johnson Inc. BPCT-870827KE.

Kansas

Liberal (Ch. 5)—Kansas Bcstg. Systems Inc., Box 817, Hays, KS 67601. Phone: 913-625-2578. 100-kw max. visual. Antenna: 1007-ft. above av. terrain, 991-ft. above ground, 3920-ft. above sea level. Latitude 36° 58' 15" Longitude 101° 04' 24". Transmitter: 0.75-mi. NNW of Tyrone, OK city limits. Ownership: See Group Ownership of TV Stations. BPCT-870420KF.

Louisiana

Columbia (Ch. 11)—Caldwell Bcstg. Ltd. Partnership, Box 1860, Columbia, LA 71418. Phone: 318-649-2722. 316-kw max. visual. Antenna: 1877-ft. above av. terrain, 1837-ft. above ground, 2018-ft. above sea level. Latitude 32° 03' 19" Longitude 92° 11' 12". Transmitter: 3.2-mi. NW of Clarks. Ownership: Mary Lou Winters, pres., 26%; Betty J. Robinson, v.p., 49%; Clarice D. Kenney, secy.-treas., 25%. Represented (engineering): Moffet, Larson & Johnson Inc. BPCT-871109KH.

Columbia (Ch. 11)—Columbia TV & Radio Inc., 3409 W. Prien Lake Rd., Lake Charles, LA 70605. Phone: 318-478-8866. 316-kw max. & 229-kw horizontal visual, 31.60-kw max. & 22.90-kw horizontal aural. Antenna: 1988-ft. above av. terrain, 1946-ft. above ground, 2126-ft. above sea level. Latitude 32° 03' 02" Longitude 92° 09' 48". Transmitter: 11.5-mi. NW of Clarks. Ownership: G. Russell Chambers, pres., 50%; Rita S. Chambers, v.p., 30%; Lou Marinos, secy.-treas.; Art Angelo, 5%; David Chimento, 5%; Jerry Goos, 5%; Albert H. Smith, 5%. Chambers owns KYKZ(FM) Lake Charles, LA; WCHS(AM) & WBES(FM) Charleston, WV. Represented (legal): Arter & Hadden. Represented (engineering): Jules Cohen & Associates, P.C. BPCT-871110KE.

Columbia (Ch. 11)—William L. Cook II, 600 First National Plaza, El Dorado, AR 71730. Phone: 501-863-7047. 316-kw max. visual. Antenna: 1469-ft. above av. terrain, 1428-ft. above ground, 1608-ft. above sea level. Latitude 32° 02' 50" Longitude 92° 09' 48". Transmitter: 1.9-mi. NW of community of Clarks. Ownership: William L. Cook II, 100%. Represented (engineering): Contemporary Communications. BPCT-871021KE.

Columbia (Ch. 11)—Jimmie V. Giles, 605 Bluegill Court, Tampa, FL 33613. Phone: 813-963-5900. 316-kw max. visual. Antenna: 1880-ft. above av. terrain, 1915-ft. above ground, 2025-ft. above sea level. Latitude 32° 03' 37" Longitude 92° 12' 04". Transmitter:

On Caldwell Parish Rd. Ownership: Jimmie V. Giles, 100%. Represented (legal): McFadden, Evans & Sill. Represented (engineering): Lyle Robert Evans. BPCT-871110KE.

Columbia (Ch. 11)—KTVE Inc., 400 W. Main St., El Dorado, AR 71730. Phone: 318-323-1300. 316-kw max. visual. Antenna: 1981-ft. above av. terrain, 1962-ft. above ground, 2122-ft. above sea level. Latitude 32° 02' 34" Longitude 92° 11' 45". Transmitter: Ward 2, Caldwell Parish, 3.5-mi. WNW of Clarks. Ownership: Gray Communications Systems Inc., 100%. See Group Ownership of TV Stations. Represented (legal): Schnader, Harrison, Segal & Lewis. Represented (engineering): Smith & Powstenko. BPCT-871110KL.

Columbia (Ch. 11)—Lanford Telecasting Co. Inc., Box 951, 605-11 Washington, Alexandria, LA 71301. Phone: 318-445-2456. 316-kw max. visual. Antenna: 1499-ft. above av. terrain, 1457-ft. above ground, 1637-ft. above sea level. Latitude 32° 03' 12" Longitude 92° 09' 42". Transmitter: Dn W side of country road 0.6-mi. S of St. Hwy. 126, 3-mi. W of Grayson. Ownership: Tedford E. Kimbell, pres. & Mary Jane Harper, v.p.-secy., co-executors, Estate of T. B. Lanford, 55%; Brenda Kaiser, treas.; Bill L. Fox, 28.77%; Sylvan Fox, 16.23%. See Estate of T. B. Lanford in Group Ownership of TV Stations. Represented (legal): Wiley, Rein & Fielding. Represented (engineering): Charles I. Gallagher, P.E. Consulting Radio Engineers. BPCT-871110KM.

Columbia (Ch. 11)—Love Television Partnership, Box 4596-WBS, Biloxi, MS 39535. Phone: 601-896-1313. 316-kw max. visual. Antenna: 1850-ft. above av. terrain, 2011-ft. above ground, 1870-ft. above sea level. Latitude 32° 03' 24" Longitude 92° 10' 26". Transmitter: 2.5-mi. NW of Clarks. Ownership: Love Broadcasting Co., gen. partner, 52%; Debra Harris, gen. partner, 10%; Aubrey L. Collum, gen. partner, 7%; John F. Hash, gen. partner, 7%; Leon D. Long, gen. partner, 7%; Robert R. O'Brien Jr., gen. partner, 7%; Randall E. Reynolds, gen. partner, 5%; Sherry J. Reynolds, gen. partner, 5%. Love Broadcasting Co. ownership: James S. Love III, chmn., 28.3%; John F. Hash, pres., 5.15%; Aubrey L. Collum, v.p.-treas., 5.15%; Jo Love Little, v.p.-secy., 28.3%; Mary E. McMillan, v.p., 28.27%; L. J. Smith, 1%; 5 others, with 0.5% each. For other interests, see Group Ownership of TV Stations. Represented (legal): Fletcher, Heald & Hildreth. Represented (engineering): Carl E. Smith Consulting Engineers. BPCT-871106KF.

Columbia (Ch. 11)—Pears Bcstg. Inc., 610 Colonial Dr., Lafayette, LA 70506. Phone: 318-981-4823. 316-kw max. visual. Antenna: 1854-ft. above av. terrain, 1814-ft. above ground, 1995-ft. above sea level. Latitude 32° 03' 15" Longitude 92° 09' 31". Transmitter: 0.5-mi. NW of Clarks. Ownership: Thomas G. Pears, pres.-treas., 80%; Tom D. Gay, secy., 20%. Gay owns KCTO-AM-FM Columbia, KCKW(AM) & KJNA(FM) Jena, KFNV-AM-FM Ferriday, LA. Represented (legal): Hardy, Popham & Wirpel. Represented (engineering): Louis R. du Treil, P.E. BPCT-871109KF.

Columbia (Ch. 11)—Richard William Wainwright, 1910 Rbselawn, Monroe, LA 71201. Phone: 318-322-4959. 316-kw max. visual. Antenna: 1056-ft. above av. terrain, 1037-ft. above ground, 1198-ft. above sea level. Latitude 32° 02' 31" Longitude 92° 09' 39". Transmitter: NE quarter of NE quarter of section 9, Twp. 12 N R 3 in Caldwell Parish. Ownership: Richard W. Wainwright, 100%. Represented (legal): Fisher, Wayland, Cooper & Leader. Represented (engineering): Hatfield & Dawson. BPCT-871110KK.

Columbia (Ch. 11)—Woods Communications Group Inc., 3000 Cherry St., Springfield, MO 65804. Phone: 417-826-2727. 316-kw max. visual. Antenna: 2001-ft. above av. terrain, 1959-ft. above ground, 2139-ft. above sea level. Latitude 32° 02' 43" Longitude 92° 10' 02". Transmitter: 2.1-mi. NW of Clarks. Ownership: Charles Woods, pres., 100%; Chris Bence, v.p.; Deborah Corbett, treas.-secy. See Charles Woods in Group Ownership of TV Stations. Represented (legal): Kenkel, Barnard & Edmundson. Represented (engineering): Cohen, Dippell & Everist, P.C. BPCT-870904JK.

Hammond (Ch. 62)—Florida Parishes TV Ltd., 914 N. Foster, Baton Rouge, LA 70806. Phone: 504-928-3149. 5000-kw max. visual. Antenna: 1394-ft. above av. terrain, 1387-ft. above ground, 1424-ft. above sea level. Latitude 30° 29' 54" Longitude 90° 45' 37". Transmitter: NE 1/4 of sec. 25, Twp. 6 S, range 4 E. Ownership: Louis E. Jenkins, 100%. Represented (legal): Hardy, Popham & Wirpel. Represented (engineering): Louis R. du Treil, P.E. BPCT-870421K1.

Hammond (Ch. 62)—Pontchartrain Bcstg. Co. Inc., 941 Muller Lane, Ponchatoula, LA 70454. Phone: 504-386-7706. 5000-kw max. visual, 1000-kw max. aural. Antenna: 1920-ft. above av. terrain, 1923-ft. above ground, 2173-ft. above sea level. Latitude 30° 55' 24" Longitude 90° 35' 23". Transmitter: 5-mi. W of Kentwood, S of Rte. 38. Ownership: Milo N. Beaver, pres., 20%; Willie G. Jackson, v.p., 20%; Keiko I. Niehaus, secy.-tres., 20%; Ernest M. Deiparine, 2nd v.p., 20%; Paulina R. Kron, 20%. Represented (legal): Seymour M. Chase. BPCT-870330KT.

Natchitoches (Ch. 11)—Ben D. Johnson, 214 High St., Natchitoches, LA 71457. Phone: 318-352-3280. 316-kw max. visual, 31.60-kw max. aural. Antenna: 1549-ft. above av. terrain, 1529-ft. above ground, 1729-ft. above sea level. Latitude 32° 05' 20" Longitude 93° 05' 03". Transmitter: 1.2-mi. SE of intersection of State Rte. 153 & Antoine Creek. Ownership: Ben D. Johnson, 100%. Represented (legal): Sells & Gregory. Represented (engineering): Lechman & Johnson Inc. BPCT-871110KG.

New Orleans (Ch. 20)—Cajun Bcstg. Co., 9 W. Kirk Ave., Roanoke, VA 24011. Phone: 703-345-0908. 5000-kw max. visual. Antenna: 902-ft. above av. terrain, 902-ft. above ground, 902-ft. above sea level. Latitude 29° 55' 11" Longitude 90° 01' 29". Transmitter: 5510 Behrman Hwy., New Orleans. Ownership: Billy J. Parrott, 100%. BPCT-880419K1.

New Orleans (Ch. 20)—Crescent City Bcstg. Corp., Suite 828, 210 Baronne St., New Orleans, LA 70112. Phone: 504-525-8292. 5000-kw max. visual. Antenna: 897-ft. above av. terrain, 898-ft. above ground, 898-ft. above sea level. Latitude 29° 55' 11" Longitude 90° 01' 29". Transmitter: 3211 Behrman Hwy., New Orleans. Ownership: M. Chadwick Pellerin,

pres., 50%; Charlotte Stewart, secy.-treas., 50%. Represented (engineering): Kenneth Devine. BPCT-880419KE.

New Orleans (Ch. 20)—Delta Bcstg. of Louisiana Ltd., 11 Richmond Place, New Orleans, LA 70115. Phone: 504-861-4374. 5000-kw max. visual. Antenna: 906-ft. above av. terrain, 906-ft. above ground, 906-ft. above sea level. Latitude 29° 55' 11" Longitude 90° 01' 29". Transmitter: Intersection of Behrman Hwy. & Garden Oaks Dr., New Orleans. Ownership: John G. Curren Jr., gen. partner, 33.3%; Michael J. Barnes, ltd. partner, 33.3%; Peter Carnes, ltd. partner, 33.3%. Represented (legal): Southmayd, Powell & Taylor. Represented (engineering): Clyde E. Gurley. BPCT-880419KF.

New Orleans (Ch. 20)—Tracy Lewis L.P., c/o KATZ Radio, Suite 303, 1139 Olive, St. Louis, MO 63101. Phone: 314-241-6000. 5000-kw max. visual. Antenna: 902-ft. above av. terrain, 902-ft. above ground, 902-ft. above sea level. Latitude 29° 55' 11" Longitude 90° 01' 29". Transmitter: Intersection of Behrman Hwy. & Garden Oaks Dr., New Orleans. Ownership: Tracy Lewis, gen. partner, 100%; Inter-Urban Bcstg. of Cincinnati Inc., ltd. partner. Lewis has interest in WSAI(AM) Savannah, GA; KATZ-FM Alton, IL; WYLD-AM-FM New Orleans, LA. Represented (legal): Latham & Watkins. Represented (engineering): Lechman & Johnson Inc. BPCT-880419KH.

New Orleans (Ch. 20)—Swan Bcstg. Ltd., 2609 St. Charles Ave., New Orleans, LA 70130. Phone: 504-895-6582. 5000-kw max. visual. Antenna: 951-ft. above av. terrain, 951-ft. above ground, 951-ft. above sea level. Latitude 29° 58' 41" Longitude 89° 56' 26". Transmitter: 0.37-mi. SE from intersection of Rte. 47 & St. Bernard Parish line. Ownership: Marian Vaccari, gen. partner, 51%; Harold Erbs, 9%; James E. Erbs, 10%; Marilyn Erbs, 10%; Mary Lou Stanford, 10%; Susan Schroeder, 10%. Represented (legal): McFadden, Evans & Sill. BPCT-870717KQ.

New Orleans (Ch. 20)—Tucker Bcstg. Co. L.P., Suite 608, 210 Baronne St., New Orleans, LA 70112. Phone: 504-522-4627. 5000-kw max. visual. Antenna: 896-ft. above av. terrain, 899-ft. above ground, 899-ft. above sea level. Latitude 29° 55' 11" Longitude 90° 01' 29". Transmitter: Intersection of Behrman Hwy. & Garden Oaks Dr., New Orleans. Ownership: Janee M. Tucker, gen. partner, 50%; Robert H. Tucker Jr., gen. partner, 50%. Represented (engineering): James D. Sadler. BPCT-880419KG.

Maine

Lewiston (Ch. 35)—Kennebec Valley Television Inc., 10 Common St., Waterville, ME 04901. Phone: 207-873-4546. 1000-kw max. visual, 100-kw max. aural. Antenna: 1739-ft. above av. terrain, 1525-ft. above ground, 2055-ft. above sea level. Latitude 44° 20' 15" Longitude 69° 59' 39". Transmitter: W side of Sturtevant Hill Rd. 1.4-mi. N of Hwy. 138, near Winthrop. Ownership: Elle J. Roy, pres., 20%; V. Wilson Hickam, v.p., 20%; Clarence Ostalkiewicz, treas., 20%; Roland G. Fournier, secy., 10%; Joan T. Fournier, 10%; Judith P. Williams, 20%. Hickman & Roy have LPTV interests. Represented (legal): Mahn, Franklin & Goldberg. Represented (engineering): Robert Purcell Associates Inc. Initial Decision Of Administrative Law Judge Edward J. Kuhlmann 8-18-86 proposed grant. Review Board 2-12-87 proposed grant. FCC 7-11-88 proposed grant.

Lewiston (Ch. 35)—Sebago Broadcasting Co. Inc. 2820-kw max. visual, 112-kw max. aural. Antenna: 662-ft. above av. terrain, 467-ft. above ground, 907-ft. above sea level. Latitude 43° 49' 58" Longitude 70° 22' 34". Transmitter: Baker Mountain, Windham. Ownership: Jeffrey S. Hoops, pres.-treas., 33.3%; Garry Spire, secy., 33.3%; Lawrence Rogow, 33.3%. Spire has interest in Response Bcstg. Corp., permittee of Ch. 64, Bellingham, WA; several LPTV stations; Calavision cable TV system, Los Angeles County, CA. Rogow has interest in licensee of KREQ Arcata-Eureka, CA; applicant for Ch. 2 Fredericksburg, TX; several LPTV stations; Calavision cable TV system, Los Angeles, CA. Represented (engineering): Venture Technologies Group. BPCT-850725KW. Initial Decision of Administrative Law Judge Edward J. Kuhlmann 8-18-86 proposed denial. Review Board 2-12-87 proposed denial. FCC 7-11-88 proposed denial.

Michigan

Marquette (Ch. 19)—Marquette Television Assoc., 1722 Maplewood Dr., Canandaigua, NY 14424. Phone: 716-398-3125. 1000-kw max. visual. Antenna: 526-ft. above av. terrain, 138-ft. above ground, 1860-ft. above sea level. Latitude 46° 28' 42" Longitude 87° 37' 21". Transmitter: 1.5-mi. S of Negaunee, 2.2-mi. E of Ishpeming, near Rte. 28. Ownership: William J. Kimble, gen. partner, 20%; George W. Kimble, 80%. For G. Kimble's other interests, see Craig Fox in Group Ownership of TV Stations. Represented (legal): James L. Oyster. BPCT-870326KU.

Marquette (Ch. 19)—Skyway Television, 416 Royal Tern Dr., Barefoot Bay, FL 32958. 1000-kw max. visual, 100-kw max. aural. Antenna: 398-ft. above av. terrain, 374-ft. above ground, 1577-ft. above sea level. Latitude 46° 30' 52" Longitude 87° 28' 37". Transmitter: Twp. E of Marquette. Ownership: John J. Garofalo, 100%. BPCT-870331LB.

Marquette (Ch. 19)—Turner Bcstg. & Communications Systems, 1718 Martin Luther King Blvd., Tyler, TX 75702. Phone: 214-534-0684. 1000-kw max. visual, 100-kw max. aural. Antenna: 398-ft. above av. terrain, 374-ft. above ground, 1577-ft. above sea level. Latitude 46° 30' 52" Longitude 87° 28' 37". Transmitter: Marquette Twp., E of city. Ownership: Linda F. Turner, 100%. BPCT-861222KM.

Marquette (Ch. 19)—Upper Peninsula Telecasting Corp., 508 Karen Lane, Green Bay, WI 54301. Phone: 414-435-6429. 1000-kw max. visual, 100-kw max. aural. Antenna: 1041-ft. above av. terrain, 1028-ft. above ground, 2488-ft. above sea level. Latitude 46° 21' 56" Longitude 87° 49' 34". Transmitter: Ross Lake Rd., 2.9-mi S of intersection of Hwy. 581.

Ownership: James L. Tomlin, pres., 25%; Charlyn O. Goodwin, secy., 75%. Represented (legal): McFadden, Evans & Sill. BPCT-870331LY.

Mississippi

Jackson (Ch. 51)—Delta Television Ltd., 102 Caribbean Cove, Clinton, MS 39056. Phone: 601-922-4716. 5000-kw max. visual, 1000-kw max. aural. Antenna: 1175-ft. above av. terrain, 1009-ft. above ground, 1474-ft. above sea level. Latitude 32° 16' 53" Longitude 90° 17' 41". Transmitter: 1.8-mi. SW of intersection of Hwys. 18 & 20. Ownership: Delta Television Inc., gen. partner, 20.00%; Raymond L. McGuire, ltd. partner, 80.00%. Delta Television Inc. ownership: Leslie K. Lammons, pres., 100%; Pamela Colabella, secy. Represented (legal): McFadden, Evans & Sill. Represented (engineering): Mullaney Engineering Inc. BPCT-870121KG.

Jackson (Ch. 51)—JAM Communications Inc., 1075 Devonshire Dr., Jackson, MS 39206. Phone: 601-982-4926. 5000-kw max. visual, 500-kw max. aural. Antenna: 1443-ft. above av. terrain, 1360-ft. above ground, 1740-ft. above sea level. Latitude 32° 17' 09" Longitude 90° 16' 55". Transmitter: 1-mi. SW of intersection of Hwys. 20 & 18, Jackson. Ownership: Hilda C. Jones, pres., 33.3%; John A. Peoples, v.p., 33.3%; Marvin L. James, secy.-treas., 33.3%. Represented (legal): Seymour M. Chase. BPCT-870121KF.

Jackson (Ch. 51)—Robert G. Nichols Jr., Box 1526, Jackson, MS 39205. Phone: 601-354-4057. 1542-kw max. visual, 154.20-kw max. aural. Antenna: 1643-ft. above av. terrain, 1524-ft. above ground, 1944-ft. above sea level. Latitude 32° 16' 30" Longitude 90° 17' 40". Transmitter: S of WAPT(TV) transmitter site, N of Hwy. 18, near Jackson. Ownership: Robert G. Nichols Jr., 100%. Nichols has interest in WEQZ(FM) Gluckstadt & WLRM(AM) Ridgeland, MS. Represented (engineering): Peter V. Gureckis & Associates. BPCT-861217KI.

Laurel (Ch. 18)—Carl M. Fisher, RR 1, 110 Harvard Rd., Port Matilda, PA 16870. Phone: 814-288-2138. 20-kw max. visual, 2.00-kw max. aural. Antenna: 305-ft. above av. terrain, 240-ft. above ground, 540-ft. above sea level. Latitude 31° 41' 00" Longitude 89° 14' 24". Transmitter: 0.7-mi. E of Hwys. 84 & 29. Ownership: Carl M. Fisher, 100%. Fisher is applicant for Ch. 9 Flagstaff, AZ; Ch. 12 Lamar, CO; Ch. 4 Manteo, NC. BPCT-870331QE.

Missouri

Kansas City (Ch. 32)—Channel 32 Bcstg. Co., 3505 E. 61st St., Kansas City, KS 64130. 1500-kw max. visual, 150-kw max. aural. Antenna: 419-ft. above av. terrain, 457-ft. above ground, 1322-ft. above sea level. Latitude 38° 56' 23" Longitude 94° 29' 11". Transmitter: 102nd & James A. Reed Rd., Kansas City. Ownership: Ronnie Lewis, gen. partner, 50%; Ronald R. Stimble, gen. partner, 50%. Represented (legal): Timothy K. Brody. BPCT-861216KS.

Kansas City (Ch. 32)—Holt Ltd. Partnership, 8831 Ditzler, Kansas City, MO 64138. Phone: 816-353-8728. 5000-kw max. visual, 500-kw max. aural. Antenna: 875-ft. above av. terrain, 885-ft. above ground, 1835-ft. above sea level. Latitude 38° 52' 16" Longitude 94° 26' 15". Transmitter: Section 22, R 32 W, T 47 N. Ownership: James Holt, gen. partner, 100%. Represented (legal): Miller & Fields, P.C. BPCT-861216KT.

Kansas City (Ch. 32)—Kansas City Skywave Inc., 2520 Grand Ave., No. 710, Kansas City, MO 64108. Phone: 816-472-4044. 5000-kw max. visual, 1000-kw max. aural. Antenna: 1277-ft. above av. terrain, 1228-ft. above ground, 2243-ft. above sea level. Latitude 38° 51' 54" Longitude 94° 25' 35". Transmitter: 1400-ft. S of House at 2409 S.W. Hook Rd., Lee's Summit. Ownership: Brenda Williams, pres., 51%; Linda G. Cooper, secy.-tres., 49%. Represented (legal): McFadden, Evans & Sill. BPCT-861216K2.

Kansas City (Ch. 32)—Mid-Continent Communications Inc., 4604 E. 51st St., Kansas City, MO 64130. Phone: 816-861-3364. 5000-kw max. visual, 500-kw max. aural. Antenna 1039-ft. above av. terrain, 1001-ft. above ground, 2017-ft. above sea level. Latitude 38° 45' 26" Longitude 94° 26' 03". Transmitter: 2.72-mi. N of Old Peculiar on Rte. 1. Ownership: Robert R. Wheeler, pres., 33.3%; Everett P. O'Neal, v.p., 33.3%; Herman A. Johnson, secy.-treas., 33.3%. Represented (legal): Seymour M. Chase, P.C. BPCT-861216K1.

Kansas City (Ch. 32)—T.V. 32 Inc., 4330 Shawnee Mission Pkwy., Fairway, KS 66205. Phone: 913-362-4001. 5000-kw max. visual, 500-kw max. aural. Antenna: 1058-ft. above av. terrain, 1068-ft. above ground, 2018-ft. above sea level. Latitude 32° 52' 16" Longitude 94° 26' 15". Transmitter: 3.3-mi. WNW of intersection of Hwys. 291 & 150. Ownership: Robert B. Liepold, pres.-treas., 60%; Thomas B. Jones, v.p.-secy., 40%. Represented (legal): Bechtel, Borsari, Cole & Paxson. BPCT-861216K4.

Kansas City (Ch. 32)—Mark L. Wodlinger, 6439 Wenoga Rd., Mission Hills, KS 66201. 5000-kw max. visual, 500-kw max. aural. Antenna: 1044-ft. above av. terrain, 966-ft. above ground, 2016-ft. above sea level. Latitude 38° 50' 30" Longitude 94° 25' 42". Transmitter: NE corner of intersection of Horridge Rd. & County Line Rd. Ownership: Mark L. Wodlinger, 100%. Represented (engineering): Robert L. Purcell Associates Inc. BPCT-861216K3.

St. Louis (Ch. 4)—Mark L. Wodlinger, 6439 Wenoga Rd., Mission Hills, KS 66208. Phone: 913-432-3986. 100-kw max. visual, 15-kw max. aural. Antenna: 1110-ft. above av. terrain, 1214-ft. above ground, 1649-ft. above sea level. Latitude 38° 31' 47" Longitude 90° 17' 58". Transmitter: 1900 Ave. H (Reans Barracks Rd.), Lemay. Ownership: Mark L. Wodlinger, 100%. Wodlinger is applicant for Ch. 32, Kansas City, MO; Ch. 6, Billings, MT. BPCT-871231KE. Note: Application is mutually exclusive with renewal application of KMOV, St. Louis.

Montana

Billings (Ch. 6)—BHC Assoc., 1007 Blue Sage Court, Hardin, MT 59034-0011. Phone: 406-665-3517. 100-kw max. visual, 10-kw max. aural. Antenna: 479-ft. above av. terrain, 342-ft. above ground, 3930-ft. above sea level. Latitude 45° 46' 04" Longitude 108° 27' 27". Transmitter: 2.5-mi. SE of Billings Post Office on Coburn Rd. Ownership: Thomas A. Curtis, gen. partner, 50%; Daniel W. Coon, ltd. partner, 50%. Curtis & Coon have interest in licensees of KOUS-TV Hardin-Billings; KYUS-TV Miles City, MT; KMMZ(AM) & KZMQ-FM Greybull, WY & LPTVs; will divest themselves of interest in KOUS-TV upon grant of this application. Represented (legal): Mehler, Frantz, Conkon, Knapp, Phelan & Varnum. Represented (engineering): J. R. Middleton. BPCT-860110KG. Initial Decision of Administrative Law Judge Richard L. Sippel 9-30-87 proposed grant. Review Board 5-12-88 proposed grant.

Billings (Ch. 6)—Mark L. Wodlinger, 4350 Johnson Dr., Fairway, KS 66205. Phone: 913-384-9900. 100-kw max. visual, 10-kw max. aural. Antenna: 1477-ft. above av. terrain, 1228-ft. above ground, 4928-ft. above sea level. Latitude 45° 45' 35" Longitude 108° 27' 09". Transmitter: Sacrifice Cliff, 2.9-mi. SE of Billings Post Office. Ownership: Mark L. Wodlinger, 100%. Represented (legal): Southmayd, Powell & Taylor. Represented (engineering): Robert L. Purcell Associates Inc. BPCT-851120KH. Initial Decision of Administrative Law Judge Richard L. Sippel 9-30-87 proposed denial. Review Board 5-12-88 proposed denial.

Nebraska

McCook (Ch. 12)—Jerrell Kautz, 402 E. 4th, McCook, NE 69001. Phone: 308-345-4498. 30-kw max. visual, 6.00-kw max. aural. Antenna: 313-ft. above av. terrain, 188-ft. above ground, 2998-ft. above sea level. Latitude 40° 11' 18" Longitude 100° 48' 37". Transmitter: 3.1-mi. SW of Culbertson. Ownership: Jerrell Kautz, 100%. Jerrell Kautz: Kautz has interest in KZMC-FM McCook, NE. BPCT-870325KF.

Omaha (Ch. 15)—Channel 15/Omaha, Box 25787, Oklahoma City, OK 73125. 1175-kw max. visual, 117.50-kw max. aural. Antenna: 1109-ft. above av. terrain, 1071-ft. above ground, 2271-ft. above sea level. Latitude 41° 18' 18" Longitude 96° 01' 43". Transmitter: 0.55-mi. NW of intersection of 72nd & Military Ave., Omaha. Ownership: John S. Tyler, pres., 100%. Tyler owns KATT-AM-FM, Oklahoma City, OK. Represented (legal): Arent, Fox, Kinter, Plotkin & Kahn. Represented (engineering): Cohen, Dippell & Everist, P.C. BPCT-790409KE. Initial Decision of Administrative Law Judge Joseph Chachkin 8-29-83 proposed denial. Review Board 11-4-85 proposed denial.

Omaha (Ch. 15)—Family Television Inc., 8217 Hegseth Court, Fair Oaks, CA 95628. 2910-kw max. visual, 518-kw max. aural. Antenna: 841-ft. above av. terrain, 756-ft. above ground, 2006-ft. above sea level. Latitude 41° 05' 36" Longitude 96° 14' 59". Transmitter: S of Gretna, near junction of I-80 & Hwy. 31. Ownership: John H. Gayer, pres., 30%; Alvin M. Goodwin, v.p.-asst. secy., 10%; David J. Beynon, v.p.-asst. treas., 5%; Myron H. Milder, v.p., 10%; Donald H. Erickson, secy., 10%; Clay M. Rogers, treas., 5%; M. Edward Baccari, 10%; Willard A. Richardson, 10%; Ira D. Beynon, 5%; Ralph G. Rogers, 5%. Represented (legal): Gardner, Carton & Douglas. BPCT-790627KE. Initial Decision 8-29-83 proposed denial. Review Board 11-4-85 proposed denial.

Omaha (Ch. 15)—Koplar Communications Inc., 4935 Lindell Blvd., St. Louis, MO 63108. 5000-kw max. & 3707-kw horizontal visual, 500-kw max. & 371-kw horizontal aural. Antenna: 1320-ft. above av. terrain, 1369-ft. above ground, 2549-ft. above sea level. Latitude 41° 20' 00" Longitude 96° 06' 44". Transmitter: 0.2-mi. SW of intersection of State St. & 126th St., Omaha. Ownership: Koplar Communications Inc., 100%. See Group Ownership of TV Stations. Represented (legal): Koteen & Naftalin. Represented (engineering): James W. Gonsy. BPCT-790703KF. Initial Decision 8-29-83 proposed denial. Review Board 11-4-85 Proposed denial.

Omaha (Ch. 15)—Mid-America Bcstg. Inc., 111 S. 2nd St., Norfolk, NE 68701. Correspondence: Box 217, Thayer, NE 66776. Phone: 202-833-5678. 5000-kw max. visual, 500-kw max. aural. Antenna: 1077-ft. above av. terrain, 1032-ft. above ground, 2252-ft. above sea level. Latitude 41° 08' 41.50" Longitude 96° 16' 12.00". Transmitter: 1.2-mi. WNW of Gretna. Ownership: Larry D. Hudson, pres., 56%; Larry P. Thompson, v.p., 6%; Dean M. Coe, v.p., 6%; Cale W. Hudson, secy.-treas., 29%; Teri L. Tharp, 1%. Represented (legal): Leo I. George. Represented (engineering): Stanley P. Lapin (Westport, CT). BPCT-791026KN. Initial Decision of Administrative Law Judge Joseph Chachkin 8-29-83 proposed grant. Review Board 11-4-85 proposed grant.

Omaha (Ch. 15)—Omaha TV 15 Inc. 2630-kw max. & 1590-kw horizontal visual, 398-kw max. & 240-kw horizontal aural. Antenna: 1040-ft. above av. terrain, 962-ft. above ground, 2197-ft. above sea level. Latitude 41° 18' 35" Longitude 96° 01' 17". Transmitter: N. 72nd St. & Hartman Ave., Omaha. Ownership: Margie H. Durham, chmn. of board, 9%; Bernice S. Dodd, pres., 15%; Eugene A. Conley, v.p., 9%; Joyce V. Hatton, v.p., 9%; Robin B. Martin, v.p., 9%; L. William Seidman, v.p., 9%; John P. Ford, secy., 9%; Barbara J. Waldron Coffey, asst. secy., 1%; William A. Fitzgerald, treas., 9%; Durward B. Varner, 8%; Golden J. Zenon Jr., 7%; Charles S. Feeney, 4%; Birge S. Watkins, 2%. Represented (legal): Arnold & Porter. Represented (engineering): A. D. Ring & Associates, P.C. BPCT-790629KG. Initial Decision 8-29-83 proposed denial. Review Board 11-4-85 proposed denial.

Omaha (Ch. 54)—Omaha Channel 54 Inc., 406 Third Ave. N, Columbus, MS 39703-0101. Phone: 601-327-0903. 5000-kw max. visual, 500-kw max. aural. Antenna: 680-ft. above av. terrain, 522-ft. above ground, 1762-ft. above sea level. Latitude 41° 19' 47" Longitude 96° 00' 00". Transmitter: Off Springville School Rd., Omaha. Ownership: Wilbur O. Colom,

pres.-treas., 45%; Congress St. Properties Inc., 45%; Gerald Schenken, secy., 5%; Phyllis Young, 5%. Congress St. Properties Inc. ownership: See CP for Ch. 61, Mobile, AL. Represented (engineering): Sisk Engineering Inc. BPCT-840921LG. Initial Decision of Administrative Law Judge James F. Tierney 8-6-87 proposed denial. Review Board proposed denial.

Omaha (Ch. 54)—Omaha Telecasters Inc., Box 4798, Baltimore, MD 21211. Phone: 301-462-4500. 5000-kw max. visual, 500-kw max. aural. Antenna: 1335-ft. above av. terrain, 1353-ft. above ground, 2523-ft. above sea level. Latitude 41° 22' 06" Longitude 96° 07' 20". Transmitter: 0.2-mi. S of Hwy. 36, 1.7-mi. E of Bennington. Ownership: Otis McNeill, 5%; Sharon Christopher Wylle, 5%; Raymond Lau, 5%; Chesapeake Television Inc., 15%; Commercial Radio Institute Inc., 15%; Julian S. Smith, 15%; Frederick M. Himes, 8%; Robert L. Simmons, 8%; J. Duncan Smith, 8%; David D. Smith, 8%; B. Stanley Resnick, 8%. See Commercial Radio Institute Inc. in Group Ownership of TV Stations. Represented (legal): Fisher, Wayland, Cooper & Leader. Represented (engineering): Carl T. Jones Corp. BPCT-850108KQ. Initial Decision of Administrative Law Judge James F. Tierney 8-6-87 proposed denial. Review Board 1-28-88 proposed grant.

Nevada

Las Vegas (Ch. 3)—William H. Hernstadt, et al., 3111 Bel Air Dr., Las Vegas, NV 89109. Phone: 702-732-2100. Technical Facilities: N. A. Ownership: William H. Hernstadt, partner, 24.5%; Judith F. Hernstadt, partner, 24.5%; Edward W. Hernstadt, partner, 17%; Liane W. Hernstadt, partner, 17%; Ruth E. Hernstadt, partner, 17%. Represented (legal): Gordon & Healy, Chartered. Note: Application is mutually exclusive with renewal application of KVBC, Las Vegas. BPCT-830901KK.

Reno (Ch. 11)—Nevada Television Corp., 315 Colorado Blvd., Reno, NV 89509. 177-kw max. visual, 17.70-kw max. aural. Antenna: 2809-ft. above av. terrain, 208-ft. above ground, 8408-ft. above sea level. Latitude 39° 35' 25" Longitude 119° 55' 40". Transmitter: Peavine Peak, 8.5-mi. NW of Reno. Ownership: Luther Mack, pres., 40%; Ann Bersi, v.p., 30%; Jane Manning, secy.-treas., 30%. Represented (legal): Dow, Lohnes & Albertson. Represented (engineering): Cohen, Dippell & Everist, P.C. BPCT-850509KU. Initial decision of Law Judge Joseph Chachkin 8-17-87 proposed grant. Review Board 5-12-88 proposed grant.

Reno (Ch. 11)—Reno Community Bcstg. Co., A Nevada Ltd. Partnership, Box 20158, 5290 Neil Rd., No. 200, Reno, NV 89515. Phone: 702-827-5551. 220-kw max. visual, 22-kw max. aural. Antenna: 2458-ft. above av. terrain, 138-ft. above ground, 9720-ft. above sea level. Latitude 39° 19' 07" Longitude 119° 40' 08". Transmitter: Atop Ophir Hill, near Virginia City. Ownership: Valerie R. Glenn, gen. partner, 10%; Jessica Ordonez, gen. partner, 10%; Austin P. Walsh, ltd. partner, 12.5%; Richard P. Kale, ltd. partner, 12.5%; Valerie R. Glenn, ltd. partner, 10%; Phil Rose, ltd. partner, 10%; John Marz, ltd. partner, 10%; John J. Glenn, ltd. partner, 5%; Cynthia L. Kelley, ltd. partner, 5%; Tom McKinley, ltd. partner, 5%; Richard Morrissey, ltd. partner, 5%; Jon Bengston, ltd. partner, 5%. Kale has interest in application new FM in San Diego, CA. Represented (legal): Peter A. Casciato, P.C. Represented (engineering): Charles I. Gallagher, P.E. Consulting Radio Engineers. BPCT-850509KS. Initial Decision of Administrative Law Judge Joseph Chachkin 8-17-87 proposed denial. Review board 5-12-88 proposed denial.

Reno (Ch. 11)—Reno Minority Bcstg. Corp., 1637 Berkeley St., Santa Monica, CA 90404. Phone: 213-621-7621. 219-kw max. visual, 21.90-kw max. aural. Antenna: 2463-ft. above av. terrain, 143-ft. above ground, 7925-ft. above sea level. Latitude 39° 19' 07" Longitude 119° 40' 08". Transmitter: Atop Ophir Hill, 1.2-mi. NW of Virginia City. Ownership: Roland A. Ulloa, chmn., 75.00%; Gus Nunez, pres., 15%; Jan U. Allanic, v.p., 5%; Stephen Sepulveda, 5%. Represented (legal): Paul, Hastings, Janofsky & Walker. Represented (engineering): Silliman & Silliman. BPCT-850509KJ. Initial Decision of Administrative Law Judge Joseph Chachkin 8-17-87 proposed denial. Review Board 5-12-88 proposed denial.

Reno (Ch. 11)—Reno-Eleven Telecasters, c/o David Ward, 3105 W. Plumb Lane, Reno, NV 89509. Phone: 702-323-6404. 188.36-kw max. visual, 18.84-kw max. aural. Antenna: 2656-ft. above av. terrain, 228-ft. above ground, 8318-ft. above sea level. Latitude 39° 35' 06" Longitude 119° 55' 48". Transmitter: Peavine Peak, Verdi Twp. Ownership: David P. Ward, gen. partner, 33.33%; Deborah McGuire, gen. partner, 33.33%; Robert M. Still, gen. partner, 33.33%. Represented (engineering): Communications Consultants. BPCT-850509KH. Initial Decision of Administrative Law Judge Joseph Chachkin 8-17-87 proposed denial. Review Board 5-12-88 proposed denial.

Reno (Ch. 11)—Washoe Shoshone Bcstg. Ltd. Partnership, c/o Edward Kump, Wilkinson, Barker, Knauer & Quinn, 1735 New York Ave. NW, 6th Floor, Washington, DC 20006. 177-kw max. visual, 20-kw max. aural. Antenna: 2720-ft. above av. terrain, 181-ft. above ground, 8401-ft. above sea level. Latitude 39° 35' 15" Longitude 119° 55' 52". Transmitter: Approx. 8-mi. NW of Reno on Peavine Peak. Ownership: Minnie O. Fouk, gen. partner, 5%; Renee Ridley Biselli, gen. partner, 5%; ltd. partners to be named. Represented (engineering): Charles J. Thompson. BPCT-850328KE. Initial Decision of Administrative Law Judge Joseph Chachkin 8-17-87 proposed denial. Review Board 5-12-88 proposed denial.

New Jersey

Atlantic City (Ch. 62)—Garden State Communications, Suite 503, 400 W. Horter St., Philadelphia, PA 19119. Phone: 215-848-9471. 5000-kw max. visual, 500-kw max. aural. Antenna: 466-ft. above av. terrain, 475-ft. above ground, 482-ft. above sea level. Latitude 39° 22' 20.80" Longitude 74° 25' 47.00". Transmitter: 655 Abescon Blvd., Atlantic City. Ownership: Gloria Penn Easton, gen. partner, 51%; Dr. Robert J. Rutman, ltd. partner, 10%; Dr. Helen O. Dickens, ltd. partner, 10%; Lowell Mann, ltd. partner, 10%; Harry Rivkin,

ltd. partner, 10%. Represented (legal): David E. Honig. Represented (engineering): Lechman & Johnson Inc. BPCT-860410KM.

Newton (Ch. 63)—Mountain Bcstg. Corp., 957 Preakness Ave., Wayne, NJ 07470. Phone: 201-956-0158. 5000-kw max. visual, 500-kw max. aural. Antenna: 1125-ft. above av. terrain, 644-ft. above ground, 2024-ft. above sea level. Latitude 41° 00' 27" Longitude 74° 33' 01". Transmitter: Block 336, Lots 10 & 11, Jefferson Twp. Ownership: Sun Young Joo, chmn., 50.00%; Sun Hoo Joo, v.p., 25%; Chang Il Kim, secy., 25%. Represented (legal): Fleischman & Walsh, P. C. Represented (engineering): Moffet, Larson & Johnson Inc. BPCT-850828LA. Initial Decision of Administrative Law Judge John M. Frysiak 8-10-87 proposed grant. Review Board 1-28-88 proposed grant.

Newton (Ch. 63)—Newton Bcstg. Co. Ltd., 1019 Fanny St., Elizabeth, NJ 07201. 5000-kw max. visual, 500-kw max. aural. Antenna: 890-ft. above av. terrain, 141-ft. above ground, 1691-ft. above sea level. Latitude 41° 18' 15" Longitude 74° 40' 27". Transmitter: 7-mi. NW of Sussex. Ownership: Jose G. Morales Jr., gen. partner, 30%; remainder undisclosed. Represented (engineering): du Treil, Lundin & Rackley. BPCT-850828KK. Initial Decision of Administrative Law Judge John M. Frysiak 8-10-87 proposed denial. Review Board 1-28-88 proposed denial.

Newton (Ch. 63)—Newton Television Inc., 3245 Lamar Circle, Smyrna, GA 30080. 5000-kw max. visual, 500-kw max. aural. Antenna: 1722-ft. above av. terrain, 974-ft. above ground, 2524-ft. above sea level. Latitude 41° 18' 15" Longitude 74° 40' 27". Transmitter: AT&T relay site, 2.3-mi. NW of Colesville. Ownership: Herlinda Thompson, pres.; John Harper, secy.-treas.; Edward C. Bowlds, 73.33%; Sam J. Walters, 18.67%; Charles Decker, 8%. Bowlds has interest in licensee of WMPV-TV Mobile, AL. Represented (legal): Seymour M. Chase, P.C. Represented (engineering): Smith & Powstenko. BPCT-850828KK. Initial Decision of Administrative Law Judge John M. Frysiak 8-10-87 proposed denial. Review Board 1-28-88 proposed denial.

Newton (Ch. 63)—Newton Television Ltd., 624 Cedarport Dr., Antioch, TN 37013. Phone: 615-834-6877. 5000-kw max. visual, 500-kw max. aural. Antenna: 1456-ft. above av. terrain, 974-ft. above ground, 2302-ft. above sea level. Latitude 41° 08' 37" Longitude 74° 32' 21". Transmitter: Hamburg Mountain, Rudeville. Ownership: Allen E. Williams, gen. partner, 25%; Cason Dickinson, ltd. partner, 25%; Ann Eaden, ltd. partner, 25%; Joyce M. Goff, ltd. partner, 25%. Represented (legal): Watson & Emert. Represented (engineering): Magnuson & Assoc. Inc. BPCT-850827KJ. Initial Decision of Administrative Law Judge John M. Frysiak 8-10-87 proposed denial. Review Board 1-28-88 proposed denial.

Newton (Ch. 63)—Press Bcstg. Co., Press Plaza, 605 Mattison, Asbury Park, NJ 07712. Phone: 201-774-7000. 3076-kw max. visual, 307-kw max. aural. Antenna: 1103-ft. above av. terrain, 596-ft. above ground, 1924-ft. above sea level. Latitude 41° 08' 37" Longitude 74° 32' 21". Transmitter: Hamburg Mountain, NE of Sand Point Rd., Hardistownville. Ownership: Asbury Park Press Inc. Jules L. Plangere Jr., chmn., 50%; Ernest D. Lass, pres., 50%; Jules L. Plangere III, v.p.; Robert E. Murphy, v.p.; Charles W. Ritcher, secy. Press Bcstg. has interest in permittee of WKCF-TV, Clermont, FL; licensee of WJLK-AM-FM, Asbury Park, NJ & applications for LPTVs. Represented (legal): Dow, Lohnes & Albertson. Represented (engineering): John T. Wilner. BPCT-850828KV. Initial Decision of Administrative Law Judge John M. Frysiak 8-10-87 proposed denial. Review Board 1-28-88 proposed denial.

Newton (Ch. 63)—Vanguard Bcstg., Box 15, Reendell, NJ 07839. Phone: 201-383-5668. 5000-kw max. visual, 1000-kw max. aural. Antenna: 894-ft. above av. terrain, 145-ft. above ground, 1695-ft. above sea level. Latitude 41° 18' 15" Longitude 74° 40' 27". Transmitter: 7-mi. NW of Sussex. Ownership: Catherine M. Fletcher, gen. partner, 4.9%; Karen D. Fletcher, gen. partner, 4.9%; Marvin J. Strauzer, ltd. partner, 4.9%; Michael E. Levine, ltd. partner, 4.9%; remainder unassigned. Strauzer & Levine have interest in WNNJ(AM) & WJXL-FM, Newton, NJ. Represented (legal): F. Joseph Brinig. Represented (engineering): Stephen Van Wagoner. BPCT-850828KU. Initial Decision of Administrative Law Judge John M. Frysiak 8-10-87 proposed denial. Review Board 1-28-88 proposed denial.

Secaucus (Ch. 9)—Garden State Bcstg. Ltd. Partnership, 847 Red Rd., Teaneck, NJ 07666. Phone: 201-836-6471. 47.90-kw max. visual, 4.79-kw max. aural. Antenna: 1640-ft. above av. terrain, 1729-ft. above ground, 1741-ft. above sea level. Latitude 40° 42' 43" Longitude 74° 00' 49". Transmitter: World Trade Center, New York. Ownership: Jean Wells, gen. partner, 4.0%; Norman Hascoe, ltd. partner, 19.2%; Birch Bayh, ltd. partner, 9.6%; James Costigan, ltd. partner, 9.6%; Harold Jacobs, ltd. partner, 9.6%; Peter Jorgensen, ltd. partner, 9.6%; Harold Fetner, ltd. partner, 8.6%; Shelly Fetner, ltd. partner, 8.6%; Randi Sherman, ltd. partner, 8.6%; Minette Rich, ltd. partner, 4.8%; Sidney Fetner, ltd. partner, 3.0%; Terri Glatzer, ltd. partner, 2.4%; Lois Rosenberg, ltd. partner, 2.4%. BPCT-871223KG. Note: Application is mutually exclusive with renewal application for WWOR-TV, Secaucus, NJ.

Secaucus (Ch. 9)—Whitely Communications, 19 N. Ridge St., Rye Brook, NY 10573. Phone: 914-939-7484. 47.90-kw max. visual, 4.79-kw max. aural. Antenna: 1640-ft. above av. terrain, 1729-ft. above ground, 1741-ft. above sea level. Latitude 40° 42' 43" Longitude 74° 00' 49". Transmitter: World Trade Center. Ownership: William L. Whitely, 100%. Represented (engineering): Robert Bishop. BPCT-880321KM. Note: Application is mutually exclusive with renewal application for WWOR-TV, Secaucus, NJ.

New Mexico

Carlsbad (Ch. 25)—Dean C. Engstrom, 101 Little Oak Lane, Altamonte Springs, FL 32714. Phone: 305-682-5884. 1399.60-kw max. visual, 139.96-kw max. aural. Antenna: 184-ft. above av. terrain, 279-ft. above ground, 3363-ft. above sea level. Latitude 32° 24' 20"

Longitude 104° 11' 21". Transmitter: 2.55-mi. SE of Carlsbad center. Ownership: Dean C. Engstrom, gen. partner, 50%; Les White, gen. partner, 50%. White has interest in permittee of KHCT(TV) Ch. 34 Salina, KS. BPCT-861119KR.

New York

Batavia (Ch. 51)—Genesee Communications Inc., 61 Swan St., Batavia, NY 14021. Phone: 716-343-7977. 5000-kw max. visual, 500-kw max. aural. Antenna: 1000-ft. above av. terrain, 1100-ft. above ground, 2080-ft. above sea level. Latitude 42° 50' 46" Longitude 78° 01' 36". Transmitter: Near Silver Lake Rd. & Old Lake Rd., approx. 0.2-mi. S of Spragues Corner. Ownership: William R. Fortunato, 100%. Represented (legal): Southmayd, Powell & Taylor. Represented (engineering): Lechman & Johnson Inc. BPCT-851017KI. Initial Decision of Administrative Law Judge James F. Tiemey 12-1-87 proposed denial.

Batavia (Ch. 51)—M & M Partnership, Box 151, Buffalo, NY 14205. Phone: 716-838-4618. 1000-kw max. visual, 100-kw max. aural. Antenna: 1276-ft. above av. terrain, 1125-ft. above ground, 2322-ft. above sea level. Latitude 42° 51' 04" Longitude 78° 00' 54" Transmitter: Atop Pike's Peak, approx. 13.4-mi. SE of Batavia. Ownership: Melvin Watkins, gen. partner, 20%; Madeline Easley, gen. partner, 15%; Nicholas K. Fortson, ltd. partner, 10%. remainder unassigned. Represented (engineering): Contemporary Communications. BPCT-851209KG. Initial Decision of Administrative Law Judge James F. Tiemey 12-1-87 stayed proposed grant.

Bath (Ch. 14)—William H. Walker III, Box 1341, Highland, NY 12528. Phone: 914-883-5546. 1000-kw max. visual. Antenna: 1020-ft. above av. terrain, 658-ft. above ground, 2457-ft. above sea level. Latitude 42° 18' 28" Longitude 77° 13' 17". Transmitter: Intersection of Rtes. 226 & 415, Savona. Ownership: William H. Walker III. Represented (legal): Gammon & Grange. BPCT-870331LW.

North Carolina

Greenville (Ch. 14)—Coastal Plain Television Inc., 54 Hereford Rd., Bronxville, NY 10708. Phone: 914-337-1505. 5000-kw max. visual. Antenna: 1499-ft. above av. terrain, 1470-ft. above ground, 1539-ft. above sea level. Latitude 35° 23' 30" Longitude 77° 26' 00". Transmitter: 0.9-mi. N of Grifton, Pitt County. Ownership: Walter K. Flynn, pres., 24.5%, Ronald M. Stuart, v.p., 21.5%; Murray Rosenblum, v.p., 3%; E. Craig Coats Jr., secy.-treas., 51%. Represented (legal): Cordon & Kelly. BPCT-880114KJ.

Greenville (Ch. 14)—Karl Holbrook Stoll, 14246 Long Green Dr., Silver Spring, MD 20906. Phone: 301-460-7805. 5000-kw max. visual. Antenna: 1499-ft. above av. terrain, 1493-ft. above ground, 1535-ft. above sea level. Latitude 35° 26' 54" Longitude 77° 22' 11". Transmitter: 0.11-mi. W of State Rd. 1724, 6.2-mi. from Ayden at 120°. Ownership: Karl Holbrook Stoll, 100%. Represented (legal): Wilkinson, Barker, Knauer & Quinn. Represented (engineering): du Treil, Lundin & Rackley. BPCT-871112KF.

Manteo (Ch. 4)—Alrwave Media Ltd., Box 1362, Islamorada, FL 33036. 20-kw max. visual, 2.00-kw max. aural. Antenna: 190-ft. above av. terrain, 175-ft. above ground, 185-ft. above sea level. Latitude 35° 55' 45" Longitude 75° 42' 30". Transmitter: 210 Wayside St. Ownership: Philip A. Campolo, 100%. BPCT-870331LK.

Manteo (Ch. 4)—Carl M. Fisher, RR 1, 110 Harvard Rd., Port Matilda, PA 16870. Phone: 814-288-2138. 1.80-kw max. visual, 0.18-kw max. aural. Antenna: 197-ft. above av. terrain, 187-ft. above ground, 199-ft. above sea level. Latitude 35° 54' 09" Longitude 75° 10' 03". Transmitter: 0.2-mi. W of Manteo. Ownership: Carl M. Fisher, 100%. Fisher is applicant for Ch. 12 Lamar, CO; Ch. 18 Laurel, MS. BPCT-8703311K.

Manteo (Ch. 4)—Manteo TV Assoc. 100-kw max. visual. Antenna: 1965-ft. above av. terrain, 1955-ft. above ground, 1965-ft. above sea level. Latitude 36° 05' 19" Longitude 75° 47' 50". Transmitter: 0.7-mi. N of Point Harbor. Ownership: J. Andrew Sugg, gen. partner, 40%; Wallace R. Walls Sr., ltd. partner, 28%; Ken Clay, Weaver Jordan, Paul D. Brewer, Gene Killingsworth, Brian Connolly, Wade C. Hill, ltd. partners, 5% each. Walls has interest in applicant for Ch. 22, Tuskegee, AL. Represented (engineering): D. L. Markley & Associates Inc. BPCT-870616KJ.

Manteo (Ch. 4)—Sherricom Four Inc., 2613 Craig Ave., Concord, NC 28025-4107. 31.60-kw max. visual, 6.30-kw max. aural. Antenna: 251-ft. above av. terrain, 253-ft. above ground, 258-ft. above sea level. Latitude 35° 53' 02" Longitude 75° 40' 30". Transmitter: 0.25-mi. SW end of Rte. 1184, 228° E of Manteo sewage plant. Ownership: Philip E. Bolton, pres., 46%; Augustine H. Lambert, v.p.-operations, 27%; York David Anthony, v.p.-engineering, 27%. BPCT-870331LM.

Morganton (Ch. 23)—R. L. Bush Jr., One Cedarwood Place, Lenoir, NC 28645. Phone: 704-728-4200. 5000-kw max. visual, 500-kw max. aural. Antenna: 963-ft. above av. terrain, 1017-ft. above ground, 1952-ft. above sea level. Latitude 35° 44' 51" Longitude 81° 12' 19". Transmitter: 3-mi. N of Conover, off Hwy. 16. Ownership: R. L. Bush Jr., 100%. Bush owns licensee of WKGX(FM) Lenoir, NC; holds interest in licensees of WM00(FM) Mobile, AL; WFAI(AM) Fayetteville, NC; application for FM in Banner Elk, NC. BPCT-861261IL.

Morganton (Ch. 23)—Joel J. Kinlow Jr., 3112 W. Glendale Ave., Milwaukee, WI 53209. Phone: 414-873-4588. 500-kw max. visual, 50-kw max. aural. Antenna: 259-ft. above av. terrain, 297-ft. above ground, 1500-ft. above sea level. Latitude 45° 35' 09" Longitude 81° 43' 19". Transmitter: 1103 N. Green St., Morganton. Ownership: Joel J. Kinlow Jr., 100%. BPCT-861261JJ.

Morganton (Ch. 23)—Thomas Edmund Shuford Long Jr., 2205 Garden Isle Ave., Irving, TX 75060. Phone: 214-986-9443. 1500-kw max. visual, 150-kw max. aural. Antenna: 1109-ft.

TV Applications—North Carolina

above av. terrain, 431-ft. above ground, 2173-ft. above sea level. Latitude 35° 39' 27" Longitude 81° 24' 24". Transmitter: Atop Baker Mountain, 6.5-mi. SW of Hickory. Ownership: Thomas E. S. Long Jr., 100%. Long has interest in WHKY-TV-AM-FM, Hickory, NC. BPCT-861030KG.

Raleigh (Ch. 50)—Grant Cotton, 2337 Guess Rd., Durham, NC 27704. Phone: 919-471-4461. 5000-kw max. visual, 500-kw max. aural. Antenna: 1088-ft. above av. terrain, 967-ft. above ground, 1437-ft. above sea level. Latitude 35° 42' 52" Longitude 78° 49' 01". Transmitter: Hwy. 1010, approx. 2-mi. SE of Apex. Ownership: Grant Cotton, 51%; Kathryn A. Banks, 24.5%; Michael G. Cotton, 24.5%. Represented (legal): Reddy, Begley & Martin. Represented (engineering): Cohen, Dippell & Everist, P.C. BPCT-841004KF. Initial Decision of Administrative Law Judge James F. Tiemay 3-5-86 proposed denial. Review Board 6-30-86 proposed grant.

Raleigh (Ch. 50)—The L. Bcstg. Corp., 68 N. Muscogee Ave. NW, Atlanta, GA 30305. Phone: 404-233-4945. 5000-kw max. visual, 500-kw max. aural. Antenna: 1306-ft. above av. terrain, 1174-ft. above ground, 1649-ft. above sea level. Latitude 35° 43' 34" Longitude 78° 49' 23". Transmitter: N side of intersection of Hwys. 1 & 1010, Apex. Ownership: Frederick R. Barber Jr., gen. partner, 10%; Evelyn L. Barber, gen. partner, 10%; Eleanor J. Brown, gen. partner, 10%; Fredrick R. Barber Jr., ltd. partner, 23.33%; Evelyn L. Barber, ltd. partner, 23.33%; Eleanor J. Brown, ltd. partner, 23.34%. Represented (legal): Tharrington, Smith & Hargrove. Represented (engineering): Moffet, Larson & Johnson Inc. BPCT-841005KR. Initial Decision of Administrative Law Judge James F. Tiemay 3-5-86 proposed grant. Review Board 6-30-86 proposed denial.

Ohio

Toledo (Ch. 40)—Dominion Bcstg. Inc., 215 Melody Lane, Toledo, OH 43615. Phone: 419-473-7283. 2400-kw max. visual, 240-kw max. aural. Antenna: 735-ft. above av. terrain, 719-ft. above ground, 1449-ft. above sea level. Latitude 41° 42' 44" Longitude 83° 57' 30". Transmitter: Rte. 120, 2.5-mi. W of Metamora. Ownership: Larry Whatley, pres., 33.33%; Ronald L. Mighell, v.p., 33.33%; Jerry Toth, secy.-treas., 33.33%. Mighell & Whatley have interest in licensee of WTLW(TV), Lima, OH; will resign from positions following grant of application. Represented (legal): Fisher, Wayland, Cooper & Leader. Represented (engineering): du Treil, Lundin & Rackley. BPCT-860410KU. Initial Decision of Administrative Law Judge Richard L. Sippel 11-23-87 proposed grant. Review Board 7-7-88 proposed grant.

Toledo (Ch. 40)—New Life Evangelistic Center Inc., 1602 Monroe St., Toledo, OH 43624-1704. Phone: 419-242-1934. 5000-kw max. visual, 500-kw max. aural. Antenna: 801-ft. above av. terrain, 787-ft. above ground, 1517-ft. above sea level. Latitude 41° 42' 50" Longitude 83° 57' 38". Transmitter: State Rd. 120, W of Twp. 5, 2.5-mi. W of Metamora. Ownership: Larry Rice, pres.-trustee; Raymond Redlich, v.p.-trustee, 7.10%; Jim Bames, v.p.-trustee, 7.10%; Kenneth Klingerman, secy.-treas.-trustee, 7.10%; A. L. Gee, trustee, 7.10%; Gary Bidwell, Bob Bonds, George Scotchmer, Penny Rice, Gertrude Moorehead, Ruth Powell, Roberta Benjamin, Judy Redlich, Joseph Badaracco, Jimmy Heath, 7.10% each. New Life Evangelistic Center Inc. owns KNLJ(TV), Jefferson City & is licensee of KNLC(TV), St. Louis, MO. Represented (legal): John H. Midlen Jr. Represented (engineering): E. Harold Munn Jr. & Associates Inc. BPCT-860410KT. Initial Decision of Administrative Law Judge Richard L. Sippel 11-23-87 proposed denial. Review Board 7-7-88 proposed denial.

Toledo (Ch. 40)—Priscilla L. Schwier, 1630 Ohio Citizens Bank Bldg., Toledo, OH 43604. Phone: 419-241-1254. 5000-kw max. visual, 500-kw max. aural. Antenna: 1533-ft. above av. terrain, 1520-ft. above ground, 2222-ft. above sea level. Latitude 41° 15' 25" Longitude 83° 32' 25". Transmitter: 0.35-mi. NW of intersection of Jerry City & Emerson Rds., near West Millgrove. Ownership: Priscilla L. Schwier, 100%. Schwier has interest in licensee of WICU(TV), Erie, PA & is applicant for LPTV in Warren, PA. Represented (engineering): Moffett, Larson & Johnson Inc. BPCT-860409KF. Initial Decision of Administrative Law Judge Richard L. Sippel 11-23-87 proposed denial. Review Board 7-7-88 proposed denial.

Oklahoma

Tulsa (Ch. 53)—Native American Bcstg. Co, a Ltd. Partnership, 3401 First National Tower, Tulsa, OK 74103. Phone: 918-582-1720. 5000-kw max. visual, 500-kw max. aural. Antenna: 1510-ft. above av. terrain, 1333-ft. above ground, 2133-ft. above sea level. Latitude 36° 01' 01" Longitude 95° 39' 24". Transmitter: On 101st St., 2.67-mi. NE of Hwy. 51, near Oneta. Ownership: Willis Matthews Jr., gen. partner, 10%; Jay WhiteCrow, gen. partner, 9%; Barbara Johnson, gen. partner, 6%; Philip Ruffin, ltd. partner, 50%; James Emison, ltd. partner, 25%. Represented (legal): Collier, Shannon, Rill & Scott. Represented (engineering): Smith & Powstenko. BPCT-850108KO. Initial Decision of Administrative Law Judge Joseph Chachkin 2-17-87 proposed grant. Review Board 9-30-87 proposed grant.

Tulsa (Ch. 53)—Tulsa Bcstg. Group Inc., 406 Third Ave. N, Columbus, MS 39703-0101. Phone: 601-327-0903. 5000-kw max. visual, 500-kw max. aural. Antenna: 904-ft. above av. terrain, 927-ft. above ground, 1489-ft. above sea level. Latitude 25° 54' 42" Longitude 95° 34' 42". Transmitter: 1.4-mi. NE of city limits of Red Bird, near Gar Creek. Ownership: Wilbur O. Colom, gen. partner, 45%; Les Flange, gen. partner, 2.5%; William Dikday Jr., ltd. partner, 2.5%; Congress Street Properties Inc., ltd. partner, 45%. Congress Street Properties ownership: See CP for Ch. 61, Mobile, AL. Represented (engineering): Sisk Engineering Inc. BPCT-840921LI. Initial Decision of Administrative Law Judge Joseph Chachkin 2-17-87 proposed denial. Review Board 9-30-87 proposed denial.

Tulsa (Ch. 53)—Tulsa Television Ltd., Box 702400, Tulsa, OK 74170. Phone: 918-254-1276. 4900-kw max. visual, 490-kw max. aural. Antenna: 1450-ft. above av. terrain, 1270-ft. above ground, 2070-ft. above sea level. Latitude 36° 01' 10" Longitude 95° 39' 24". Transmitter: 2.7-mi. E of Hwy. 51 on S. 101st St., Tulsa. Ownership: George Vinnett, gen.

partner, 5%; Pamela Vinnett, gen. partner, 5%; John B. Conlan, ltd. partner, 40%; Robert M. Richmond, ltd. partner, 40%; Ashton R. Hardy, ltd. partner, 10%. Represented (legal): Hardy, Popham & Wirpel. Represented (engineering): du Treil, Lundin & Rackley. Initial Decision 2-17-87 proposed denial. Review Board proposed denial.

Oregon

† **Eugene (Ch. 28 ETV)**—Oregon Commission on Public Bcstg., 7140 S.W. Macadam Ave., Portland, OR 97219. Phone: 503-293-1900. 391-kw max. visual, 39.10-kw aural. Antenna: 911-ft. above av. terrain, 267-ft. above ground, 1567-ft. above sea level. Latitude 44° 00' 06" Longitude 123° 06' 48". Transmitter: 4545 Blanton Rd., Eugene. Ownership: Oregon Commission on Public Bcstg. Principal: William Findley, chmn. BPCT-880425KE.

Grants Pass (Ch. 30)—Freedom Communications Inc., 17666 Fitch, Irvine, CA 92714. Phone: 401-433-5200. 2042-kw max. visual. Antenna: 2553-ft. above av. terrain, 117-ft. above ground, 5236-ft. above sea level. Latitude 42° 41' 47" Longitude 123° 13' 44". Transmitter: 19.1-mi. NNE of Grants Pass on top of King Mountain. Ownership: Freedom Newspapers Inc., 100%. See Group & Newspaper Ownership of TV Stations. Represented (legal): Latham & Watkins. BPCT-870417KE.

Klamath Falls (Ch. 31)—Sunshine Television Inc., 1090 Knutson Ave., Medford, OR 97504. Phone: 523-773-1212. 100-kw max. & 6.00-kw horizontal visual, 10-kw max. & 0.60-kw horizontal aural. Antenna: 2373-ft. above av. terrain, 193-ft. above ground, 6599-ft. above sea level. Latitude 42° 05' 56" Longitude 121° 38' 00". Transmitter: Stukel Mountain, 11.7-mi. from Klamath Falls, Merrill. Ownership: Love Bcstg. Co. See Group Ownership of TV Stations. Represented (legal): Fletcher, Heald & Hildreth. Represented (engineering): McClanathan & Associates Inc. BPCT-860728KL. Summary Decision 9-12-88 proposed grant.

Medford (Ch. 27)—Junko K. & Bobby C. Shehan, 2032 Amsterdam Lane, Modesto, CA 95356. Phone: 209-577-3365. 28.50-kw max. visual, 14.25-kw max. aural. Antenna: 1348-ft. above av. terrain, 33-ft. above ground, 3806-ft. above sea level. Latitude 42° 17' 54" Longitude 122° 44' 59". Transmitter: Baldy Hill, approx. 6.8-mi. ESE of Medford. Ownership: Junko K. Shehan, gen. partner, 50%; Bobby C. Shehan, gen. partner, 50%. Represented (engineering): Mel Freedman. BPCT-871002KI.

South Carolina

Florence (Ch. 21)—Albert D. Ervin, Box 736, 408 Maple St., Myrtle Beach, SC 29577. Phone: 803-448-2506. 3000-kw max. visual, 300-kw max. aural. Antenna: 1590-ft. above av. terrain, 1568-ft. above ground, 1638-ft. above sea level. Latitude 33° 55' 14" Longitude 79° 32' 08". Transmitter: 5-mi. S of Pamplico on Rte. 51. Ownership: Albert D. Ervin, 70%; Hughey P. Walker, 30%. Ervin has interest in licensees of WYEA(AM) & WVV(FM). Sylacauga, AL; WWBR(AM) & WRGZ(FM) Harriam, TN. Represented (legal): Tiemey & Swift. Represented (engineering): Rubin, Bednarek & Associates Inc. BPCT-870331PS.

Florence (Ch. 21)—Island Television Inc., 402 Park St., Archbold, OH 43502. Phone: 419-446-9214. 5000-kw max. visual. Antenna: 1966-ft. above av. terrain, 1943-ft. above ground, 2013-ft. above sea level. Latitude 33° 55' 21" Longitude 79° 31' 51". Transmitter: 5-mi. S of Pamplico, E of Rte. 51. Ownership: Rebecca Wyse, 100%. Represented (legal): Thomas L. Root, P.C. BPCT-870616KI.

Florence (Ch. 21)—Magara Communications Corp., Box 1768, Hilton Head Island, SC 29925-1768. Phone: 303-681-6660. 5000-kw max. visual, 500-kw max. aural. Antenna: 1989-ft. above av. terrain, 1966-ft. above ground, 2036-ft. above sea level. Latitude 33° 55' 14" Longitude 79° 32' 08". Transmitter: Approx. 5-mi. S of Pamplico on Rte. 51. Ownership: Dorothy H. Aranda, pres.-treas., 100%; Pablo R. Aranda, v.p. Aranda owns Duhara Assoc., permittee of new FM in Bluffton, SC. Represented (engineering): W. Lee Simmons & Assoc. Inc. BPCT-070331LI.

Rock Hill (Ch. 55)—Catawba Communications Inc., 4511 Aberdeen Dr., Tyler, TX 75703. Phone: 214-581-6518. 5000-kw max. visual, 500-kw max. aural. Antenna: 1475-ft. above av. terrain, 1413-ft. above ground, 2253-ft. above sea level. Latitude 35° 21' 29" Longitude 81° 07' 50". Transmitter: W side of Hwy. 27, 0.9-mi. NW of Alexis, NC. Ownership: L. William Heyman Jr., 100%. Represented (legal): Paul, Hastings, Janofsky & Walker. Represented (engineering): Silliman & Silliman. BPCT-850320KJ. Initial Decision of Administrative Law Judge John M. Frysiak 5-4-87 proposed denial. Review Board 12-22-87 proposed denial.

Rock Hill (Ch. 55)—Family 55 TV Inc., 1610 Mulberry Circle, Rock Hill, SC 29730. Phone: 803-327-1136. 5000-kw max. visual, 500-kw max. aural. Antenna: 1890-ft. above av. terrain, 1899-ft. above ground, 2684-ft. above sea level. Latitude 35° 21' 24" Longitude 81° 11' 01". Transmitter: Intersection of Hwys. 1802 & 1807, near Dallas, NC. Ownership: Diane Wells, pres.-v.p.-treas., 10%; Jonathan E. Byrd, 90%; Larry Dale Dove, secy. Byrd has interest in application for Ch. 60 San Antonio, TX. Represented (legal): Fisher, Wayland, Cooper & Leader. Represented (engineering): du Treil, Lundin & Rackley. BPCT-850320KI. Initial Decision of Law Judge John M. Frysiak 5-4-87 proposed denial. Review Board 12-22-87 proposed denial.

Rock Hill (Ch. 55)—Koontz Communications Ltd. Partnership, No. 1300, 201 S. College, Charlotte, NC 28244. Phone: 704-372-9941. 5000-kw max. visual, 500-kw max. aural. Antenna: 1952-ft. above av. terrain, 1955-ft. above ground, 2725-ft. above sea level. Latitude 35° 21' 48" Longitude 81° 09' 17". Transmitter: Hwy. 1836, 0.35-mi. SW of intersection of Hwys. 1836 & 1837, near Stanley. Ownership: Kenneth H. Koontz, gen. partner, 20%; Robert A. Seefried, ltd. partner, 40%; James L. Berry, ltd. partners, 20%; Allan C. Eustis III, ltd. partner, 20%. Represented (legal): Albert, Fitzgibbon & Kelly.

Represented (engineering): Cohen, Dippell & Everist, P.C. BPCT-850320KH. Initial Decision of Administrative Law Judge John M. Frysiak 5-4-87 proposed denial. Review Board 12-22-87 proposed grant.

Rock Hill (Ch. 55)—Metrolina Media Inc., 615 N. Pine St., Charlotte, NC 28202. Phone: 704-372-2544. 5000-kw max. visual, 500-kw max. aural. Antenna: 1176-ft. above av. terrain, 416-ft. above ground, 2041-ft. above sea level. Latitude 35° 13' 56" Longitude 81° 16' 36". Transmitter: Crowders Mountain, 3.6-mi. E of Kings Mountain, Gaston, NC. Ownership: Ginise J. Clement, pres., 25%; Cynthia Murray, secy.; Malcolm M. Burleson, 25%; John H. Midlen Jr., 25%; George W. Gold, 25%. Midlen has interest in licensees of AM stations; permittees of FM stations & cable TV system. Represented (legal): John H. Midlen Jr. Represented (engineering): Raymond E. Rohrer. BPCT-850320LF. Initial Decision of Administrative Law Judge John M. Frysiak 5-4-87 proposed denial. Review Board 12-22-87 proposed denial.

Rock Hill (Ch. 55)—Susan S. Mulkey, 84 S. 67th Ave., Pensacola, FL 32506. Phone: 205-277-1985. 5000-kw max. visual, 500-kw max. aural. Antenna: 610-ft. above av. terrain, 473-ft. above ground, 1173-ft. above sea level. Latitude 34° 52' 44" Longitude 80° 58' 03". Transmitter: 1-mi. SW of Leslie. Ownership: Susan S. Mulkey, gen. partner, 10%; ltd. partners to be named. Represented (engineering): Charles J. Thompson. BPCT-850320KF. Initial Decision of Administrative Law Judge John M. Frysiak 5-4-87 proposed denial. Review Board 12-22-87 proposed denial. FCC 87R-72.

Rock Hill (Ch. 55)—Neisler Ltd. Partnership, 405 Meisler Dr., Kings Mountain, NC 28086. Phone: 704-739-9234. 5000-kw max. visual, 500-kw max. aural. Antenna: 1556-ft. above av. terrain, 1571-ft. above ground, 2331-ft. above sea level. Latitude 35° 22' 16" Longitude 81° 09' 08". Transmitter: 0.2-mi. NW of intersection of Hwys. 1836 & 1837, Dallas, NC. Ownership: Janice C. Neisler, gen. partner, 51%; George Scott Neisler, ltd. partner, 49%. The Neislars have interest in applications for LPTVs. Represented (legal): Keith & Smithwick. Represented (engineering): Bromo Communications. BPCT-850320LE. Initial Decision of Administrative Law Judge John M. Frysiak 5-4-87 proposed grant. Review Board 12-22-87 proposed denial.

Sumter (Ch. 63)—Channel 63 Ltd. Partnership, 8904 Thousand Oaks Court, Tampa, FL 33634. Phone: 813-886-1567. 5000-kw max. visual, 500-kw max. aural. Antenna: 1512-ft. above av. terrain, 1525-ft. above ground, 1685-ft. above sea level. Latitude 34° 06' 40" Longitude 80° 35' 13". Transmitter: 0.5-mi. SW of Boykin. Ownership: William J. McQueen, pres., 67%; Larry J. Herbst, secy., 33%. Represented (engineering): Moffet, Larson & Johnson Inc. BPCT-870317KM. Summary Decision 9-14-88 proposed denial.

Sumter (Ch. 63)—C. Fred McLaughlin, N. Main St. at Bypass, Sumter, SC 29150. Phone: 803-773-1481. 5000-kw max. visual, 750-kw max. aural. Antenna: 1781-ft. above av. terrain, 1722-ft. above ground, 2007-ft. above sea level. Latitude 34° 08' 53" Longitude 80° 28' 13". Transmitter: 0.9-mi. E of Pisgah. Ownership: C. Fred McLaughlin, 100%. Represented (legal): Tierney & Swift. Represented (engineering): William Culpepper & Assoc. Inc. BPCT-870317KN. Summary Decision 9-14-88 proposed grant.

Sumter (Ch. 63)—Sumter Television Inc., 3111 NW Ninth Place, Gainesville, FL 32606. Phone: 904-378-3729. 5000-kw max. visual, 500-kw max. aural. Antenna: 1188-ft. above av. terrain, 1175-ft. above ground, 1315-ft. above sea level. Latitude 33° 53' 04" Longitude 80° 16' 04". Transmitter: 0.4-mi. S of Montague Rd. & 1-mi. E of Minus Rd., near Sumter. Ownership: Harvey M. Budd, pres., 100%. Represented (legal): Aaron Shanis. BPCT-870316KG. Summary Decision 9-14-88 proposed denial.

Sumter (Ch. 63)—Tantamount Communications Inc., 14 Charles St., Sumter, SC 29150. Phone: 803-778-2433. 5000-kw max. visual, 1000-kw max. aural. Antenna: 1525-ft. above av. terrain, 1526-ft. above ground, 1666-ft. above sea level. Latitude 33° 43' 02" Longitude 80° 31' 59". Transmitter: 1.3-mi. SW of Fulton. Ownership: Chester H. Brand, pres.-treas.; Alfred Leon Rollerson, v.p.; Betty J. Cooper, secy.; Scott W. Rumph Jr., 30%; Ross S. McKenzie, 30%; R. Glenn Sharp, 18%; Dabney L. Sharp, 12%; Harvey W. Senter, 10%. Represented (legal): Seymour M. Chase, P.C. Represented (engineering): Andrus & Associates Inc. BPCT-870317KL. Summary Decision 9-14-88 proposed denial.

Tennessee

Knoxville (Ch. 8)—Citizens Community Television Inc., 1312 McCalla Ave., Knoxville, TN 37915. 316-kw max. visual, 56.90-kw max. aural. Antenna: 1720-ft. above av. terrain, 1453-ft. above ground, 2849-ft. above sea level. Latitude 36° 00' 13" Longitude 83° 56' 35". Transmitter: Sharp's Ridge, Knoxville. Ownership: Thomas L. Moore, pres., 57%; George Thompson III, v.p., 29%; Ann B. Wilde, secy.-treas., 14%; Patricia Branan, dir. of public affairs. Represented (legal): Wiley, Rein & Fielding. Represented (engineering): Pathfinders Ltd. BPCT-810615KQ. Initial Decision of Administrative Law Judge John M. Frysiak 8-27-85 proposed denial. Review Board 3-13-86 proposed denial.

Knoxville (Ch. 8)—Community Bcstrs. of Knoxville Inc., Box 129, Rte. 7, Seymour, TN 37865. 316-kw max. visual, 31.60-kw max. aural. Antenna: 1866-ft. above av. terrain, 1751-ft. above ground, 3049-ft. above sea level. Latitude 36° 08' 06" Longitude 83° 43' 29". Transmitter: 2-mi. SW of Blaine. Ownership: Community Bcstrs. of Knoxville Inc., non-stock corp. Principals: Dale A. Richman, chmn.-pres.; Stephen F. Smith, v.p.; Cheryl A. Richman, secy.; Michael L. Battershell, treas.; Della S. Collins, dir.; Anna J. Battershell, dir.; Aneta P. Carter, dir. Represented (legal): John Midlen Jr. Represented (engineering): E. Harold Munn Jr. & Associates Inc. BPCT-810612KE. Initial Decision 8-27-85 proposed denial. Review Board 3-13-86 proposed denial.

Knoxville (Ch. 8)—East Tennessee Bcstg., a General Partnership, Box 5066, Knoxville, TN 37918. 316-kw visual, 31.60-kw aural. Antenna: 1866-ft. above av. terrain, 1749-ft. above

ground, 3049-ft. above sea level. Latitude 36° 08' 06" Longitude 83° 43' 29". Transmitter: House Mountain, 2-mi. SW of Blaine. Ownership: Ann B. Furrow, 16%; James R. Martin, 16%; Cowan Rodgers II, 16%; H. Pat Wood, 16%; Lee L. Williams, 8%; Bemeeze A. Ward, 8%; Walter S. E. Hardy, 8%; Robert H. Harvey, 8%; Herbert H. Howard, 4%. Represented (legal): O'Melveny & Myers. Represented (engineering): Lohnes & Culver. BPCT-810612KF. Initial Decision 8-27-85 proposed denial. Review Board 3-13-86 proposed denial.

Knoxville (Ch. 8)—HHS INC., Box 40, Lake Charles, LA 70601. 316-kw max. visual, 56.90-kw max. aural. Antenna: 1866-ft. above av. terrain, 1747-ft. above ground, 3045-ft. above sea level. Latitude 36° 08' 06" Longitude 83° 43' 29". Transmitter: 2-mi. SW of Blaine. Ownership: Harold H. Stream III, pres., 100%; Tony N. Reed, v.p.; Leon Theriot, secy. Stream owns KOYL(AM) & KODM(FM) Odessa, TX. Represented (legal): Sundlin, Scher & Singer. Represented (engineering): Robert L. Purcell Associates Inc. BPCT-810615KX. Initial Decision 8-27-85 proposed denial. Review Board 3-13-86 proposed denial.

Knoxville (Ch. 8)—Knoxville Bcstg. Corp., c/o J. Hugh Branson, Suite 704, 1025 Connecticut Ave., Washington, DC 20036. 316-kw max. visual, 56.90-kw max. aural. Antenna: 1866-ft. above av. terrain, 1747-ft. above ground, 3045-ft. above sea level. Latitude 36° 08' 06" Longitude 83° 43' 29". Transmitter: 2-mi. SW of Blaine. Ownership: Voting control: J. Hugh Branson, 19%; John D. Lockridge Jr., 9%; Ann G. Smallman Jr., 9%; Kenneth S. Needham, 9%; Sam B. Newman, 9%; Ernest A. Curtis Jr., 9%; Raymond A. Shirley Sr., 9%; James S. Bush, 9%; Eugene L. Joyce, 9%; Avon W. Rollins, 9%. Non-voting control: Richard H. Colbert, 45.2%; Harvey Soslowsky, 22.6%; Herman Pease, 21.8%; Leslie E. Tobin, 10.4%. All 4 have options to purchase additional non-voting stock. Represented (legal): Nixon, Hargrave, Devans & Doyle. Represented (engineering): Peter V. Gureckis & Associates. BPCT-810209KE. Initial Decision 8-27-85 proposed denial. Review Board 3-13-86 proposed denial.

Knoxville (Ch. 8)—Knoxville Tennessee T.V. Inc., 311 Ridge Rd. E, Rochester, NY 14621. 316-kw max. visual, 50-kw max. aural. Antenna: 1866-ft. above av. terrain, 1747-ft. above ground, 3045-ft. above sea level. Latitude 36° 08' 06" Longitude 83° 43' 29". Transmitter: 2-mi. SW of Blaine. Ownership: Malcolm I. Glazer, pres., 100%; Avram A. Glazer, v.p.; Kevin Glazer, v.p.; Carl Brasley, secy.-treas. See Glazer in Group Ownership of TV Stations. Represented (legal): Dow, Lohnes & Albertson. Represented (engineering): John H. Mullaney. BPCT-810615KM. Initial Decision 8-27-85 proposed denial. Review Board 3-13-86 proposed denial.

Knoxville (Ch. 8)—Le Conte Bcstg. Co. Inc., 504 Fair St. SW, Atlanta, GA 30313. 177.80-kw visual, 17.78-kw aural. Antenna: 1807-ft. above av. terrain, 1559-ft. above ground, 2849-ft. above sea level. Latitude 36° 00' 02" Longitude 83° 56' 58". Transmitter: Sharp's Ridge, Knoxville. Ownership: Herman J. Russell, chmn., 40%; Martin B. Saretan, v.p., 40%; James W. Coclin, secy., 10%; Donald E. Heald, 10%. All have interest in WGXA(TV) Macon, GA. Represented (legal): Tierney & Swift. Represented (engineering): Jansky & Bailey. BPCT-810615KY. Initial Decision 8-27-85 proposed denial. Review Board 3-13-86 proposed denial.

Knoxville (Ch. 8)—Tennessee Telecorp Inc., c/o Lewis F. Cosby III, 120 Chancellor's Lane, Knoxville, TN 37922. Phone: 615-966-8472. 316-kw visual, 31.60-kw aural. Antenna: 1880-ft. above av. terrain, 1751-ft. above ground, 3049-ft. above sea level. Latitude 36° 08' 06" Longitude 83° 43' 29". Transmitter: Zachary Ridge, 2-mi. SW of Blaine. Ownership: Donald K. Bagwell, pres., 20%; Lewis F. Cosby, 20%; Ralph H. Boston, 20%; Earl R. Taylor, 20%; Sue C. Walker, 20%. Represented (legal): McCampbell & Young. Represented (engineering): B. Scott Baxter & Assoc. BPCT-810615KD. Initial Decision of Administrative Law Judge John M. Frysiak 8-27-85 proposed grant. Review Board 3-13-86 proposed denial.

† **Knoxville (Ch. 15 ETV)**—East Tennessee Public Communications Corp., 209 Communications Bldg., U. of Tennessee, Knoxville, TN 37996-0321. Phone: 615-974-5281. 2244-kw max. visual. Antenna: 1683-ft. above av. terrain, 1360-ft. above ground, 2705-ft. above sea level. Latitude 36° 00' 19" Longitude 83° 56' 23". Transmitter: Sharp's Ridge Memorial Park Rd. Ownership: Non-profit corp. Principals: Neal Branch, chmn.; Frank W. Defriece, vice chmn.; E. Almer Curtis Jr., pres; Raymond A. Shirley, secy.; Richard Meschendorf, treas. Represented (engineering): Gene M. Knight. BPET-860107KE. Initial Decision of Administrative Law Judge Edward J. Kuhlmann 1-27-87 proposed grant. Review Board 9-29-87 proposed grant.

† **Knoxville (Ch. 15 ETV)**—Knoxville Community Bcstg. Inc., Box 740, Martel Rd., Lenoir City, TN 37771. Phone: 202-466-6220. 2588-kw max. visual. Antenna: 1670-ft. above av. terrain, 1347-ft. above ground, 2692-ft. above sea level. Latitude 36° 00' 19" Longitude 83° 56' 23". Transmitter: Sharp's Ridge, Knoxville. Ownership: Non-profit corp. Principals: Hugh T. Statum, pres.; James M. Robinson, v.p.; Stan Porter, secy.-treas. Represented (legal): May & Dunne. Chartered. Represented (engineering): Smith & Powstenko. BPET-860305KQ. Initial Decision of Administrative Law Judge Edward J. Kuhlmann 1-27-87 proposed denial. Review Board 5-29-87 proposed denial.

† **Knoxville (Ch. 15 ETV)**—Lincoln Memorial U., Hwy. 25, Harrogate, TN 37752. Phone: 615-869-3611. 5000-kw max. visual, 500-kw max. aural. Antenna: 1690-ft. above av. terrain, 1504-ft. above ground, 2705-ft. above sea level. Latitude 36° 00' 19" Longitude 83° 56' 23". Transmitter: WBIR-TV transmitter site, Knoxville. Ownership: Non-profit educational institution. Principals: Harold M. Finley, chmn.; Glyn R. Phillips, vice-chmn.; Sam A. Mars Jr., vice-chmn.; Glen Claiborne, vice-chmn.; Gary J. Burchett, pres.; David R. Black, exec. v.p.; E. Oscar Robertson, secy.; Marion Alexander, treas. LNU is applicant for new FM in Harrogate, TN. Represented (legal): Watson & Emert. Represented (engineering): Magnuson & Assoc. BPET-860305KT. Initial Decision of Administrative Law Judge Edward J. Kuhlmann 1-27-87 proposed denial. Review Board 5-29-87 proposed denial.

TV Applications—Tennessee

Maryville (Ch. 8)—Tennessee Telecasting Inc., 301 McGhee St., Maryville, TN 37801. 210-kw max. visual, 21-kw max. aural. Antenna: 1296-ft. above av. terrain, 1060-ft. above ground, 2320-ft. above sea level. Latitude 35° 59' 26" Longitude 83° 57' 48". Transmitter: On Sharp's Ridge, about 700-ft. E of Gap Rd., Knoxville. Ownership: Henry Posner Jr., chmn., 54%; Albert M. Holtz, pres., 30%; Fred W. Schwarz, v.p.-treas., 1%; Thomas D. Wright, secy.-gen. counsel, 15%. Represented (legal): Pepper & Corazzini. Represented (engineering): Charles I. Gallagher, P.E. Consulting Radio Engineers. BPCT-810615KT. Note: Mutually exclusive with applications for Ch. 8, Knoxville. Initial Decision proposed denial. Review Board proposed denial.

McMinnville (Ch. 33)—Underwood Enterprises Inc., Box 40, Rte. 1Q, Sparta, TN 38583. Phone: 615-738-2844. 1400-kw max. visual, 140-kw max. aural. Antenna: 109-ft. above av. terrain, 175-ft. above ground, 896-ft. above sea level. Latitude 35° 45' 00" Longitude 86° 00' 00". Transmitter: 13-mi. WNW of Warren County Courthouse. Ownership: Marshall H. Underwood, pres., 50%; Mari-Ellen Underwood, v.p.-secy.-treas., 50%. Represented (legal): Frederick B. H. Bartlett. BPCT-840723KH.

Memphis (Ch. 13)—Cozzin Communication of Memphis Inc., c/o Joseph T. Zingale, 29425 Chagrin Blvd., Pepper Pike, OH 44122. Phone: 216-464-7780. 316-kw max. visual, 63.20-kw max. aural. Antenna: 1010-ft. above av. terrain, 1076-ft. above ground, 1336-ft. above sea level. Latitude 35° 10' 28" Longitude 89° 50' 41". Transmitter: 6555 Raleigh-LaGrange Rd., Memphis. Ownership: Joseph T. Zingale, pres.-secy., 49%; Bill Cosby, 51%. Applicant has interest in W69AY Aichua, FL & applications for AM, FM, LPTV & TV translator stations. Represented (legal): Fisher, Wayland, Cooper & Leader. BPCT-830512KN. Partial Initial Decision of Administrative Law Judge Richard L. Sippel 6-23-87 proposed denial.

Memphis (Ch. 13)—Greater Memphis Communications Ltd., c/o Willie W. Herenton, 3732 Masonwood Lane, Memphis, TN 38112. Phone: 901-398-1225. 316-kw max. visual, 60-kw max. aural. Antenna: 1013-ft. above av. terrain, 1073-ft. above ground, 1332-ft. above sea level. Latitude 35° 10' 28" Longitude 89° 50' 41". Transmitter: Raleigh-LaGrange Rd., Memphis. Ownership: Willie W. Herenton, gen. partner, 15%; Michael D. Basch, ltd. partner, 15%; R. Cannon, ltd. partner, 15%; W. Hergenrader, ltd. partner, 15%; Richard Trippeer, ltd. partner, 15%; Francis X. Maguire, ltd. partner, 10%; John M. Culklin, ltd. partner, 10%; Ellida Fri, ltd. partner, 5%. Represented (engineering): Peter V. Gureckis & Associates. BPCT-830512KL. Partial Initial Decision of Administrative Law Judge Richard L. Sippel 6-23-87 proposed denial.

Memphis (Ch. 13)—Memphis Telecasters Ltd., 1594 Crider St., Memphis, TN 38111. Phone: 901-743-4775. 316-kw max. visual, 63.20-kw max. aural. Antenna: 1013-ft. above av. terrain, 1076-ft. above ground, 1336-ft. above sea level. Latitude 35° 10' 28" Longitude 89° 50' 41". Transmitter: Raleigh-LaGrange Rd., Memphis. Ownership: Metrotel of Memphis Inc., gen. partner, 8%; Joseph Orgill III, ltd. partner, 46%; Michael McDonnell, ltd. partner, 46%. Metrotel of Memphis Inc. ownership: H. A. Gilliam Jr., pres.-treas., 100%; Lois H. Stockton, v.p.-secy. Represented (legal): Dow, Lohnes & Albertson. BPCT-830512KM. Partial Initial Decision of Administrative Law Judge Richard L. Sippel 6-23-87 proposed denial.

Memphis (Ch. 13)—New South Media Co., c/o Frank J. Banks, v.p., Suite 2000, 5 N. Third St., Memphis, TN 38103. Correspondence: Suite 2000, 5 N. Third St., Memphis, TN 38103. Phone: 901-526-1237. 316-kw max. visual, 63.20-kw max. aural. Antenna: 1013-ft. above av. terrain, 1076-ft. above ground, 1336-ft. above sea level. Latitude 35° 10' 28" Longitude 89° 50' 41". Transmitter: 6555 Raleigh-LaGrange Rd., Memphis. Ownership: Kenneth L. Dean, pres., 8.6%; Frank J. Banks, exec. v.p.-treas., 5.7%; Betty F. Burken, secy., 9.6%; Tennessee Valley Center for Minority Economic Development, 11.4%; Jeanne T. Vamell, 9.4%; O'Hara Daugherty, 6.4%; Arthur W. Chickering, 6.1%; Lovelace P. Gipson, 5.7%; John L. Kennedy, 5.7%; Mallory Inc., 5.1%; 12 others, none with more than 5%. Represented (legal): Renouf & Polivy. Represented (engineering): Carl T. Jones Corp. BPCT-830512KE. Partial Initial Decision of Administrative Law Judge Richard L. Sippel 6-23-87 proposed denial.

Memphis (Ch. 13)—River City Bcstg. Ltd., a Ltd. Partnership, 99 N. 3rd St., Memphis, TN 38103. Phone: 901-523-0301. 316-kw max. visual, 31.60-kw max. aural. Antenna: 1971-ft. above av. terrain, 2000-ft. above ground, 2191-ft. above sea level. Latitude 34° 47' 03" Longitude 90° 17' 12". Transmitter: 2.75-mi. SE of center of Robinsonville, MS. Ownership: Don M. Roman, Myron Lowery & Herbert Hilliard, gen. partners, 23.4% each; Maurice R. Stone, gen. partner, 14%; Lowery & Hilliard, as ltd. partners, 1.6% each; Stone, as ltd. partner, 1%. Represented (legal): Paul, Hastings & Janofsky. Represented (engineering): D. L. Marley & Associates Inc. BPCT-830512KP. Partial Initial Decision of Administrative Law Judge Richard L. Sippel 6-23-87 proposed denial.

Memphis (Ch. 13)—River City Communications Corp., c/o James A. Gammon, 1925 K St. NW, Suite 300, Washington, DC 20006. Phone: 901-526-7631. 316-kw max. visual, 60-kw max. aural. Antenna: 1829-ft. above av. terrain, 1858-ft. above ground, 2049-ft. above sea level. Latitude 35° 10' 28" Longitude 89° 50' 41". Transmitter: 6555 Raleigh-LaGrange Rd., Memphis. Ownership: David J. Jones, pres., 55%; Ronald Walter, v.p.-secy., 22.5%; Mahlon A. Martin, v.p.-treas., 22.5%. Represented (legal): Gammon & Grange. BPCT-830512KP.

Memphis (Ch. 13)—Shelby Bcstg. Ltd. Partnership, 5263 Chatfield Dr., Memphis, TN 38116. Phone: 901-332-8395. 316-kw max. visual, 63-kw max. aural. Antenna: 1013-ft. above av. terrain, 1076-ft. above ground, 1336-ft. above sea level. Latitude 35° 10' 28" Longitude 89° 50' 41". Transmitter: Raleigh-LaGrange Rd., Memphis. Ownership: Shelby Bcstg. Corp., gen. partner, 20%; Keith W. Taylor, ltd. partner, 40%; Michael A. Batte, ltd. partner, 40%. Shelby Bcstg. Corp. ownership: Lee A. Jackson, chmn.-pres.-treas., 55%; Larry Garrett, v.p., 22.5%; Maida Smith Pearson, v.p., 22.5%. BPCT-830512KL. Partial Initial Decision of Administrative Law Judge Richard L. Sippel 6-23-87 proposed denial.

Memphis (Ch. 13)—South Jersey Radio Inc., 15 Shore Rd., Linwood, NJ 08221. Phone: 609-641-1400. 316-kw max. visual, 63-kw max. aural. Antenna: 1013-ft. above av. terrain, 1076-ft. above ground, 1336-ft. above sea level. Latitude 35° 10' 28" Longitude 89° 50' 41". Transmitter: Raleigh-LaGrange Rd., Memphis. Ownership: Howard Green, 50%; Donald M. Simmons Sr., 50%. See Howard Green in Group Ownership of TV Stations. Represented (legal): Cordon & Kelly. Represented (engineering): Lohnes & Culver. BPCT-830511KE. Partial Initial Decision of Administrative Law Judge Richard L. Sippel 6-23-87 proposed denial.

Memphis (Ch. 50)—Burwood Bcstg. of Memphis Ltd., 3612 Wilbur Place, Nashville, TN 37204. Phone: 615-385-4009. 5000-kw max. visual, 500-kw max. aural. Antenna: 925-ft. above av. terrain, 945-ft. above ground, 1195-ft. above sea level. Latitude 35° 11' 24" Longitude 89° 48' 32". Transmitter: On N. Pate St., N of Fletcher Creek, Memphis. Ownership: Carlos Jesus Clemente & Patricia Webster Woolwine, gen. partners, 6% each; Emmons Hicks Woolwine III, gen. partner, 1%; Burwood Bcstg. Corp., ltd. partner, 87%. BBC ownership: Emmons Hicks Woolwine III, chmn.-pres., 100%. Represented (legal): McCampbell & Young. Represented (engineering): Sisk Engineering Inc. BPCT-841127KF. Initial Decision of Administrative Law Judge Joseph Stirmer 8-21-86 proposed denial. Review Board 11-16-87 proposed denial.

Memphis (Ch. 50)—EAM Bcstg. Co. of Memphis, No. 29, 2310 Ponderosa Dr., Camarillo, CA 93010. Phone: 805-485-7777. 5000-kw max. visual, 500-kw max. aural. Antenna: 1200-ft. above av. terrain, 1238-ft. above ground, 1463-ft. above sea level. Latitude 35° 15' 09" Longitude 89° 57' 48". Transmitter: 1-mi. SE of Woodstock. Ownership: Stuart W. Epperson, gen. partner, 45%; Edward G. Atsinger III, gen. partner, 45%; Jerrold Miller, gen. partner, 5%; Ronald L. Young, gen. partner, 5%. EAM has interest in AM & FM stations. Represented (legal): Miller & Fields, P.C. Represented (engineering): Serge Bergen. BPCT-850108KZ. Initial Decision of Administrative Law Judge Joseph Stirmer 8-21-86 proposed denial. Review Board 11-16-87 proposed denial.

Memphis (Ch. 50)—Kyles Bcstg. Ltd., 3123 Monterey Square, Memphis, TN 38111. Phone: 901-454-0229. 5000-kw max. visual, 500-kw max. aural. Antenna: 800-ft. above av. terrain, 768-ft. above ground, 1097-ft. above sea level. Latitude 35° 09' 17" Longitude 89° 49' 20". Transmitter: 7192 Raleigh-LaGrange Rd., Memphis. Ownership: Dwain J. Kyles, gen. partner, 5%; Gwendolyn H. Kyles, gen. partner, 15%; Robert S. Bramlett, ltd. partner, 40%; James E. Brumbaugh, ltd. partner, 40%. Represented (legal): Collier, Shannon, Rill & Scott. Represented (engineering): Jules Cohen & Associates, P.C. BPCT-850108KF. Initial Decision of Administrative Law Judge Joseph Stirmer 8-21-86 proposed grant. Review Board 11-16-87 proposed grant.

Union City (Ch. 41)—James Curtis Guthrie, Box 201, Rte. 3, Fulton, KY 42041. Phone: 502-468-5845. 1000-kw max. visual, 100-kw max. aural. Antenna: 305-ft. above av. terrain, 299-ft. above ground, 442-ft. above sea level. Latitude 36° 33' 54" Longitude 88° 44' 36". Transmitter: 6.5-mi. at 257°T from Cuba, KY. Ownership: James Curtis Guthrie, 100%. Represented (legal): Verner, Lipfert, Bernhard, McPherson & Hand. BPCT-870331BL.

Texas

Arlington (Ch. 68)—Arlington 68 TV Inc., 204 W. Central Ave., Fort Worth, TX 76106. Phone: 817-625-5581. 5000-kw max. visual, 500-kw max. aural. Antenna: 1436-ft. above av. terrain, 1241-ft. above ground, 2061-ft. above sea level. Latitude 32° 35' 22" Longitude 96° 58' 10". Transmitter: Belt Line Rd., Cedar Hill. Ownership: Jo Ann S. Reyes, pres.; C. Tim Villasana, 50%; Harry Reever, 50%. Represented (engineering): E. Harold Munn Jr. & Associates Inc. BPCT-850418KZ.

Arlington (Ch. 68)—Briscoe Bcstg. Ltd., Box 2607, 2016 Evans Ave., Fort Worth, TX 76113. Phone: 817-926-2591. 3000-kw max. visual, 300-kw max. aural. Antenna: 1440-ft. above av. terrain, 1245-ft. above ground, 2065-ft. above sea level. Latitude 32° 35' 22" Longitude 96° 58' 10". Transmitter: Approx. 1.5-mi. W of Hwy. 67 on Belt Line Rd., Cedar Hill. Ownership: Briscoe Bcstg. Inc., gen. partner, 51%; Leonard E. Briscoe, ltd. partner, 24.5%; Edward Briscoe, ltd. partner, 24.5%. Leonard Briscoe has interests in permittees & applications for LPTVs. Represented (legal): Clarence V. McKee. Represented (engineering): Mullaney Engineering Inc. BPCT-850422KH.

Arlington (Ch. 68)—Channel 68 North Texas Television, Ltd. Partnership, 13124 Rosser Rd., Dallas, TX 75244. Phone: 214-243-0438. 5000-kw max. visual, 500-kw max. aural. Antenna: 1999-ft. above av. terrain, 1961-ft. above ground, 2921-ft. above sea level. Latitude 32° 34' 05" Longitude 97° 36' 40". Transmitter: 2-mi. N of Cresson on Hwy. 377. Ownership: North Texas Television Inc., gen. partner; Mark Stabler, ltd. partner, 9.5%; remainder undisclosed. Stabler has interest in application for Ch. 51 Tolleson, AZ. Represented (engineering): Hatfield & Dawson. BPCT-850422KI.

Arlington (Ch. 68)—Charisma Bcstg. Corp., 3200 W. Davis St., Dallas, TX 75211. Phone: 214-339-6575. 5000-kw max. visual, 500-kw max. aural. Antenna: 1438-ft. above av. terrain, 1243-ft. above ground, 2063-ft. above sea level. Latitude 32° 35' 22" Longitude 96° 58' 10". Transmitter: Approx. 1.25-mi. W of Hwy. 67 on Belt Line Rd., Cedar Hill. Ownership: Charisma Bcstg. Corp., non-profit corp. Principals: Walter V. Grant Jr., pres.-treas.; Fem Powell Grant, v.p.-secy. Represented (engineering): R. L. Hoover. BPCT-850207KG.

Arlington (Ch. 68)—Johnson Television Ltd., c/o Charles B. Johnson, 7203 Robin Rd., Dallas, TX 75209. Phone: 214-358-5603. 5000-kw max. visual, 500-kw max. aural. Antenna: 1445-ft. above av. terrain, 1250-ft. above ground, 2070-ft. above sea level. Latitude 32° 35' 22" Longitude 96° 58' 10". Transmitter: 1.25-mi. W of Hwy. 67 on Belt Line Rd., Cedar Hill. Ownership: Charles B. Johnson, gen. partner, 33.33%; Daniel B. Hayslett, ltd. partner,

33.33%; George R. Harder, Ltd. partner, 33.33%. Hayslett has interest in application for new FM in Dallas, TX. Represented (legal): Southmayd, Powell & Taylor. Represented (engineering): Lechman & Johnson Inc. BPCT-850422KG.

Arlington (Ch. 68)—Rosario Leal, 1601 N. 29th, McAllen, TX 78501. Phone: 512-686-5454. 5000-kw max. visual, 500-kw max. aural. Antenna: 1614-ft. above av. terrain, 1425-ft. above ground, 2239-ft. above sea level. Latitude 32° 35' 07" Longitude 96° 58' 06". Transmitter: 0.3-mi. S of Belt Line Rd., Cedar Hill. Ownership: Rosario Leal, 100%. Represented (legal): Arter & Hadden. Represented (engineering): Compucon Inc. BPCT-850422KP.

Arlington (Ch. 68)—The LouRay Corp., 2200 Hemphill, Fort Worth, TX 76110. 5000-kw max. visual, 500-kw max. aural. Antenna: 1381-ft. above av. terrain, 1186-ft. above ground, 2006-ft. above sea level. Latitude 32° 35' 22" Longitude 96° 58' 10". Transmitter: Belt Line Rd., 0.83-mi. W of Cedar Hill. Ownership: Louis Zapata, pres., 20%; Dionne Ann Bagsby, v.p., 20%; Quincy R. Binion, secy.-treas., 20%; Warren W. Binion, 20%; Warren S. Binion, 14%; Gary S. Smithwick, 6%. Represented (legal): Keith & Smithwick. Represented (engineering): Bromo Communications. BPCT-850422KM.

Arlington (Ch. 68)—Native American Bcstg. Co., 106 Skyline Dr., Plano, TX 75074. Phone: 214-424-6340. 5000-kw max. visual, 500-kw max. aural. Antenna: 1703-ft. above av. terrain, 1491-ft. above ground, 2324-ft. above sea level. Latitude 32° 35' 20" Longitude 96° 58' 11". Transmitter: 1.5-mi. W of Belt Line Rd. & Hwy. 67, Cedar Hill. Ownership: Sandra Carol Blevins, gen. partner, 20%; Crystal M. Hillard, ltd. partner, 80%. Represented (legal): Haley, Bader & Potts. Represented (engineering): C. P. Crossno & Associates. BPCT-850422KU.

Arlington (Ch. 68)—Southwest Communications Ltd., 1473 Bar Harbor Dr., Dallas, TX 75234. Phone: 214-375-9800. 5000-kw max. visual, 500-kw max. aural. Antenna: 1375-ft. above av. terrain, 1180-ft. above ground, 2000-ft. above sea level. Latitude 32° 35' 22" Longitude 96° 58' 10". Transmitter: Belt Line Rd., 0.8-mi. W of Cedar Hill Rd., Cedar Hill. Ownership: Paula A. Wiley, gen. partner, 10%; David H. Wagner, ltd. partner, 90%. Wagner has interest in permittee of Ch. 36 Charleston, SC & in application for Ch. 54, Avalon, CA. Represented (legal): Reddy, Begley & Martin. Represented (engineering): Cohen, Dippell & Everist, P. C. BPCT-850419KO.

Arlington (Ch. 68)—Sammy A. Thornton, 1007 Wind Ridge Circle, Duncarville, TX 75137. Phone: 214-296-5976. 5000-kw max. visual, 500-kw max. aural. Antenna: 696-ft. above av. terrain, 535-ft. above ground, 1345-ft. above sea level. Latitude 32° 32' 44" Longitude 96° 57' 57". Transmitter: Near Cedar Hill. Ownership: Sammy A. Thornton, 100%. Represented (engineering): Peter V. Gureckis & Associates. BPCT-850422KR.

Arlington (Ch. 68)—United Broadcast Group Ltd., Suite 1313, 400 S. Zang Blvd., Dallas, TX 75208. Phone: 214-941-6101. 5000-kw max. visual, 500-kw max. aural. Antenna: 1180-ft. above av. terrain, 960-ft. above ground, 1800-ft. above sea level. Latitude 32° 35' 24" Longitude 96° 58' 21". Transmitter: Belt Line Rd., 1.5-mi. W of Hwy. 67, Cedar Hill. Ownership: Dr. O. K. Kyun Kim, gen. partner, 25%; Joey Kang, ltd. partner, 25%; David K. Line, ltd. partner, 31%; Been Fu Lee, ltd. partner, 19%. Represented (legal): Fawer, Brian, Hardy & Zatzdis. Represented (engineering): du Treil, Lundin & Rackley. BPCT-850419KE.

Blanco (Ch. 52)—Blanco Communications Ltd., Box 413, Blanco, TX 78606. Phone: 512-833-4158. 3350-kw max. visual, 335-kw max. aural. Antenna: 883-ft. above av. terrain, 775-ft. above ground, 2082-ft. above sea level. Latitude 30° 00' 27" Longitude 98° 18' 12". Transmitter: 1.35-mi. SE of intersection of Rte. 32 & Comal-Blanco County Border, 8-mi. E of Twin Sisters. Ownership: Marcia Gracia Romero, gen. partner, 15%; Benjamin Franklin Pitman, ltd. partner, 43%; Sidney Paul Dubose, ltd. partner, 42%. Represented (legal): Gammon & Grange. Represented (engineering): Sellmeyer & Kramer. BPCT-850320LC. Initial Decision of Administrative Law Judge Walter C. Miller 10-6-86 proposed denial. Review Board 8-28-87 proposed denial.

Blanco (Ch. 52)—Dorothy O. Schulze & Deborah Brigham, a General Partnership, 8504 Spiral Creek Rd., San Antonio, TX 78238. Phone: 512-681-0075. 5000-kw max. visual, 500-kw max. aural. Antenna: 1635-ft. above av. terrain, 1274-ft. above ground, 2926-ft. above sea level. Latitude 30° 08' 32" Longitude 98° 17' 01". Transmitter: Approx. 10-mi. W of Blanco on Hwy. 165, 1-mi. W of Payton. Ownership: Deborah Brigham, gen. partner, 80%; Dorothy O. Schulze, gen. partner, 20%. Represented (legal): Watson & Emert. Represented (engineering): Magnuson & Assoc. Inc. BPCT-850320KG. Initial Decision of Administrative Law Judge Walter C. Miller 10-6-86 proposed denial. Review Board 8-28-87 proposed denial.

Blanco (Ch. 52)—Opal Chadwell, Box 853, Rte. 3, Wemberley, TX 75676. Phone: 512-833-4886. 2500-kw max. visual, 250-kw max. aural. Antenna: 1396-ft. above av. terrain, 1278-ft. above ground, 2631-ft. above sea level. Latitude 29° 59' 06" Longitude 98° 22' 23". Transmitter: 2-mi. E of U.S. 281, 1-mi. S of Little Blanco River. Ownership: Opal Chadwell, 100%. Chadwell has interest in applications for LPTV stations in Johnson City, TX & Blanco Cablevision Inc., cable system operator. Represented (legal): Gardner, Carton & Douglas. Represented (engineering): John G. Gayer. BPCT-850103KK. Initial Decision of Administrative Law Judge Walter C. Miller 10-6-86 proposed grant. Review Board 8-28-87 proposed grant.

Bryan (Ch. 28)—Clear Channel Communications Inc., 175 E. Houston St., San Antonio, TX 20025-2225. Phone: 512-225-4231. 260-kw max. visual. Antenna: 156-ft. above av. terrain, 469-ft. above ground, 768-ft. above sea level. Latitude 30° 39' 02" Longitude 96° 20' 57". Transmitter: 1240 Villa Maria Rd., Bryan. Ownership: L. Lowry Mays, pres., 33.82%; John W. Barger, senior v.p., 3.83%; B. J. McCombs, dir., 32.83%; remainder publicly held. CCC is licensee of K28AK (LPTV) College Station, TX; permittee of K22BH Corpus

Christi; K17BY (LPTV) San Antonio, TX; K62CY, Waco, TX; K69EK Oklahoma City, OK; licensee of WELI(AM) New Haven, CT; WHAS(AM) & WAMZ(FM) Louisville, KY; WQUE-AM-FM New Orleans, LA; KTOK(AM) & KJYO(FM) Oklahoma City, KBBJ(AM) & KMOD(FM) Tulsa, OK; KPEZ(FM) Austin; KTAM(AM) & KORA(FM) Bryan; KALO(AM) & KHYS(FM) Port Arthur; WOAI(AM) & KAJA(FM) San Antonio. Represented (leg-): Cohn & Marks. Represented (engineering): John R. Furr. BPCT-870731KW.

Bryan (Ch. 28)—Silent Minority Group Inc., Box 3008, Bryan, TX 77805. Phone: 409-846-7788. 5000-kw max. visual. Antenna: 1713-ft. above av. terrain, 1961-ft. above ground, 2266-ft. above sea level. Latitude 30° 33' 58" Longitude 95° 59' 24". Transmitter: 3-mi. SW of junction of Rtes. 30 & 90 at Roans Prairie, TX. Ownership: Rodger B. Watkins, pres., 50.2%; Sherylan Carroll, secy., 24.9%; Mary M. Hatcher, treas., 24.9%. Watkins owns licensees of WTAW-FM College Station & KNOW(AM) Austin, TX. Hatcher is applicant for new FMs in Abilene & Madisonville, TX. Represented (legal): Kenkel, Barnard & Edmundson. Represented (engineering): Lawrence Behr Associates Inc. BPCT-870529KL.

Conroe (Ch. 55)—Conroe Bcstg., a Ltd. Partnership, 8966 N. Martindale, Detroit, MI 48206. Phone: 313-896-4045. 1500-kw max. visual, 150-kw max. aural. Antenna: 1545-ft. above av. terrain, 1528-ft. above ground, 1801-ft. above sea level. Latitude 30° 12' 56" Longitude 95° 46' 25". Transmitter: 1.1-mi. W of Magnolia. Ownership: Roosevelt Moore, gen. partner, 20%; Shelby Gillam, ltd. partner, 40%; Ernest G. McClellan, ltd. partner, 40%. Gillam has interest in WGGN-TV Sandusky, WGGN(FM) Castalia, OH; WLLA(TV) Kalamazoo, MI & application for LPTV. Represented (legal): Fisher, Wayland, Cooper & Leader. Represented (engineering): Smith Electronics Inc. BPCT-841129KV.

Conroe (Ch. 55)—DLBS Inc., 5504 B Buffalo Pass, Austin, TX 78745. Phone: 512-447-9137. 1075-kw max. visual, 107.50-kw max. aural. Antenna: 1538-ft. above av. terrain, 1521-ft. above ground, 1640-ft. above sea level. Latitude 30° 13' 46" Longitude 95° 07' 30". Transmitter: 2-mi. E of Splendora. Ownership: Dr. John Schwarzwald, pres., 33.33%; William T. Davis, v.p., 33.33%; Donald E. LeBlanc, secy.-treas., 33.33%. Schwarzwald has interest in KMFA(FM) Austin, TX. Represented (legal): Bechtel, Borsari, Cole & Paxson. Represented (engineering): William T. Davis. BPCT-840920KJ.

Conroe (Ch. 55)—GA Communications Inc., 11627 Landsdowne, Houston, TX 77035. Phone: 713-729-3301. 5000-kw max. visual, 500-kw max. aural. Antenna: 1692-ft. above av. terrain, 1674-ft. above ground, 1974-ft. above sea level. Latitude 30° 16' 22" Longitude 95° 50' 26". Transmitter: Intersection of SR 1774 & Finky Rd., 5-mi. S of Plantersville. Ownership: JoAnn J. Garcia, pres.-secy.-treas., 100%. Represented (legal): Donald E. Martin, P. C. BPCT-841129LE.

Conroe (Ch. 55)—Imagists, 200 Ave. J, Conroe, TX 77301. 5000-kw max. visual, 500-kw max. aural. Antenna: 990-ft. above av. terrain, 1041-ft. above ground, 1225-ft. above sea level. Latitude 30° 15' 48" Longitude 95° 41' 39". Transmitter: 4.25-nautical mi. NE of Hwy. 149/1774, 3.8-nautical mi. S of V306 airway, Magnolia. Ownership: Montgomery County Media Network Inc., gen. partner, 100%; Humanity Interested Services Inc., ltd. partner. HIS ownership: Non-profit corp. Principals: Charles D. Johnson, exec. dir.; C. Downen Johnson, asst. exec. dir.; David L. Johnson, exec. secy.-treas. Montgomery County Media Network Inc. ownership: Frank Garza, pres., 33.33%; Allen William Rossing, v.p., 33.33%; Rhonda Salvidar, secy., 33.33%. Represented (legal): James L. Oyster. Represented (engineering): Pete E. M. Warren III. BPCT-841129KF.

Conroe (Ch. 55)—Carmen Matias, Apt. 10M, 400 W. 43rd St., New York, NY 10036. Phone: 212-239-1908. 5000-kw max. visual, 500-kw max. aural. Antenna: 1698-ft. above av. terrain, 1601-ft. above ground, 2026-ft. above sea level. Latitude 30° 29' 17" Longitude 95° 55' 34". Transmitter: 3.5-mi. E of Anderson. Ownership: Carmen Matias, 51%; Andrew N. Wimbish, 49%. Represented (legal): Bechtel, Borsari, Cole & Paxson. Represented (engineering): Lechman & Johnson Inc. BPCT-841129KK.

Conroe (Ch. 55)—Wood Bcstg. Co., 100 Elm St., Prairie View, TX 77446. Phone: 409-857-3404. 3160-kw max. visual, 318-kw max. aural. Antenna: 1132-ft. above av. terrain, 1119-ft. above ground, 1423-ft. above sea level. Latitude 30° 13' 50" Longitude 95° 54' 50". Transmitter: 1.75-mi. ENE of intersection of Ruids Prairie Rd. & Hwy. 362, near Whitehall. Ownership: Curtis A. Wood, gen. partner, 33.33%; Lou Lee Wood, gen. partner, 33.33%; Gina L. Wood, gen. partner, 33.33%. Represented (legal): Buentzle & Hill. Represented (engineering): du Treil, Lundin & Rackley. BPCT-841129KW.

Fredericksburg (Ch. 2)—Fredericksburg Channel 2, 121 Interpark, Suite 503, San Antonio, TX 78216. Phone: 512-494-6565. 100-kw max. visual, 10-kw max. aural. Antenna: 602-ft. above av. terrain, 439-ft. above ground, 2474-ft. above sea level, lat. 30° 17' 36", long. 99° 00' 45". Transmitter: 0.75-mi. SW of intersection of Rte. 290 & Weinheimer Rd., Fredericksburg. Ownership: Bob A. Roth, gen. partner, 20%; Billy J. McComb, ltd. partner, 80%. Roth has interest in LPTV. McComb has interest in AM & FMs. Represented (engineering): Sellmeyer & Kramer Inc. BPCT-870212KP.

Fredericksburg (Ch. 2)—Frontier Southwest Bcstg. Inc., 201 Main St., Fort Worth, TX 76102. Phone: 817-336-0777. 100-kw max. visual. Antenna: 988-ft. above av. terrain, 927-ft. above ground, 2942-ft. above sea level. Latitude 30° 18' 29" Longitude 99° 08' 33". Transmitter: Harper Rd. & Maner Rd. Ownership: L. Clifford Davis, chmn., 5%; Sherwin M. Goldman, pres., 15%; John S. Teutsch, v.p., 15%; Mitchell Johnson, secy.-treas., 5%; Oliver S. Heard, 10%; Edward Johnson Jr., 10%; James Kellum, 10%; Maurice Barksdale, 5%; Leonard Briscoe, 5%; Edward Guinn, 5%; Hermelinda Reyes de Hopkins, 5%; Albert Komatsu, 5%; Michelle Ann Sanchez, 5%. Represented (legal): Wood, Lucksinger & Epstein. Represented (engineering): Peter V. Gureckis & Associates. BPCT-870212KN.

Fredericksburg (Ch. 2)—Global Information Technologies Inc., 1621 W. Sixth St., Austin, TX 78703. Phone: 512-478-3872. 100-kw max. visual, 10-kw max. aural. Antenna: 575-ft. above av. terrain, 452-ft. above ground, 2435-ft. above sea level. Latitude 30° 17' 57"

TV Applications—Texas

Longitude 98° 56' 16". Transmitter: 1.3-mi. N of Hwy 290 W & 0.93-mi. E of Loudon Rd. Ownership: Saleem Tawil, pres.-treas., 50%; Carmen T. Armistead, v.p.-secy., 50%. Represented (legal): Cole, Raywid & Braverman. BPCT-861219KG.

Fredericksburg (Ch. 2)—Stonewall Bcstg. Inc., Suite 212, 5108 Broadway, San Antonio, TX 78209. Phone: 512-828-6691. 100-kw max. visual, 10-kw max. aural. Antenna: 632-ft. above av. terrain, 453-ft. above ground, 2293-ft. above sea level. Latitude 30° 09' 44" Longitude 98° 40' 52". Transmitter: 5.2-mi. SSW of Stonewall. Ownership: Robert N. Simmons, pres.-secy., 45%; Marquis E. Whittington, v.p., 45%; Marian R. Nixon, secy.-treas., 5%. Simmons has interest in new FM, Bowie, TX. Represented (legal): Wiley, Rein & Fielding. Represented (engineering): Willoughby & Voss. BPCT-870212KU.

Fredericksburg (Ch. 2)—TexStar Communications, 8033 Forest Ash, San Antonio, TX 78233. Phone: 512-599-4567. 100-kw max. visual, 20-kw max. aural. Antenna: 1683-ft. above av. terrain, 1683-ft. above ground, 3500-ft. above sea level. Latitude 30° 20' 14" Longitude 98° 50' 08". Transmitter: Lower Crabapple Rd., Fredericksburg. Ownership: Lescia Guerra-Cox, 100%. Guerra-Cox has interest in applicant for Ch. 60 San Antonio, TX. Represented (legal): Baker & Hostetler. Represented (engineering): Moffet, Larson & Johnson. BPCT-870212KM.

Fredericksburg (Ch. 2)—Hal S. Widsten, 3006 Charter Crest, San Antonio, TX 78230. Phone: 512-692-1056. 100-kw max. visual, 10-kw max. aural. Antenna: 1358-ft. above av. terrain, 1191-ft. above ground, 2991-ft. above sea level. Latitude 30° 08' 12.50" Longitude 98° 35' 15.00". Transmitter: 3.3-mi. S of Hye Junction. Ownership: Hal S. Widsten, 100%. Widsten has interest in new FM in Oro Valley, AZ. Represented (legal): Southmayd, Powell & Taylor. Represented (engineering): Lechman & Johnson Inc. BPCT-870212KT.

Houston (Ch. 61)—Alliance Bcstg. Co. Ltd., Box 5886, Snowmass Village, CO 81615. Phone: 303-923-9200. 4781-kw max. visual, 478.10-kw max. aural. Antenna: 1957-ft. above av. terrain, 1975-ft. above ground, 2049-ft. above sea level. Latitude 29° 33' 48" Longitude 95° 30' 08". Transmitter: 1.16-mi. S of FM 2234, 1.04-mi. E of Missouri City. Ownership: Alliance Bcstg. Corp., as gen. partner, 50%, 28.84% as ltd. partner; Naomi Andrews, ltd. partner, 1.16%; Robert Logan Clarke Trust, ltd. partner, 2.22%; Audrey Lawson, ltd. partner, 1.41%; Dennis Reich, ltd. partner, 6.5%; other ltd. partners, none with more than 0.5%. ABC ownership: JoAnn Watkins, pres., 8%; J. T. Doka, v.p., 20%; Elaine Tatar, secy.-treas., 2.5%; Charles W. Harrison, 20%; Calvin Murphy, 20%; Joseph D. Atkinson, 15%; Isabel Azious, 14.5%. Represented (legal): Seymour M. Chase, P. C. Represented (engineering): Stillman & Stillman. BPCT-820510KM. Initial Decision of Administrative Law Judge John H. Conlin 11-30-84 proposed grant. Review Board 7-1-85 proposed denial.

Houston (Ch. 61)—Houston Family Television Ltd., Box 2424, Houston, TX 77252-2424. 5000-kw max. visual, 500-kw max. aural. Antenna: 1960-ft. above av. terrain, 1951-ft. above ground, 2203-ft. above sea level. Latitude 29° 34' 11" Longitude 95° 28' 15". Transmitter: 0.6-mi. S of Rte. 2234, 2.6-mi. W of Hwy. 2234, Fort Bend County, TX. Ownership: Richard P. Holgin, gen. partner, 33.33%; Alfred Garza, ltd. partner, 33.33%; James H. Thornton, ltd. partner, 33.33%. Represented (legal): McCampbell & Young. Represented (engineering): John F. X. Browne & Associates, P. C. BPCT-820507KE. Initial Decision 11-30-84 proposed denial. Review Board 7-1-85 proposed denial.

Houston (Ch. 61)—SMJ Television Co., No. 129, 251 S. Crandon Blvd., Key Biscayne, FL 33149-1505. 5000-kw max. visual, 500-kw max. aural. Antenna: 1145-ft. above av. terrain, 1171-ft. above ground, 1207-ft. above sea level. Latitude 29° 27' 57" Longitude 95° 13' 23". Transmitter: Alvin-Friendswood Rd., 3-mi. NNE of Alvin, TX. Ownership: Susan M. Jaramillo, 100%. Represented (legal): Wiley, Rein & Fielding. Represented (engineering): Pathfinders Ltd. BPCT-820510KK. Initial Decision 11-30-84 proposed denial. Review Board 7-1-85 proposed denial.

Houston (Ch. 61)—Urban Bcstg. Systems, Suite 310, 1777 N. Vine St., Los Angeles, CA 90028. 5000-kw max. visual, 500-kw max. aural. Antenna: 1957-ft. above av. terrain, 1982-ft. above ground, 2049-ft. above sea level. Latitude 29° 34' 37" Longitude 95° 27' 08". Transmitter: On Rte. 2234, 1.25-mi. W of Rte. 288, near Houston. Ownership: Charles E. Walker, 100%. Walker has interest in application for Ch. 30 San Bernardino, CA. Represented (legal): Fletcher, Heald & Hildreth. Represented (engineering): Robert E. Bullock (La Canada, CA). BPCT-820510KR. Initial Decision 11-30-84 proposed denial. Review Board 7-1-85 proposed grant.

Katy (Ch. 51)—Louise Brunson, 22 Goodwin Lane, El Paso, TX 79902. Phone: 915-542-0175. 5000-kw max. visual, 500-kw max. aural. Antenna: 336-ft. above av. terrain, 272-ft. above ground, 472-ft. above sea level. Latitude 29° 45' 20" Longitude 95° 52' 59". Transmitter: 4-mi. SW of Katy. Ownership: Louise Brunson, 100%. Represented (engineering): David R. Jones. BPCT-840711KO. Initial Decision of Administrative Law Judge Walter C. Miller 8-27-86 proposed denial. Review Board 3-12-87 proposed denial.

Katy (Ch. 51)—Johnson Bcstg. Inc., 4710 Juniper, Milford, MI 48042. Phone: 315-478-5822. 5000-kw max. visual, 500-kw max. aural. Antenna: 975-ft. above av. terrain, 970-ft. above ground, 1125-ft. above sea level. Latitude 29° 50' 00" Longitude 95° 48' 10". Transmitter: Clay Rd. & Katy-Hockley Rd., 1-mi. N of Katy. Ownership: Douglas Johnson, 100%. Represented (legal): Arthur V. Belendiuk. Represented (engineering): E. Harold Munn Jr. & Associates Inc. BPCT-840711KI. Initial Decision of Administrative Law Judge Walter C. Miller 8-27-86 proposed grant. Review Board 3-12-87 proposed grant.

Katy (Ch. 51)—Victory Media Inc., Suite 7, 5123 Del Monte, Houston, TX 77056. Phone: 713-960-9849. 5000-kw max. visual, 500-kw max. aural. Antenna: 868-ft. above av. terrain, 849-ft. above ground, 948-ft. above sea level. Latitude 29° 38' 04" Longitude 95° 33' 17". Transmitter: NW corner of Mula Rd. & Bedford St., Missouri City. Ownership: Virginia Mampre, pres., 100% voting stock, 15% equity; Susan M. Jenkins, secy. & Ernest T. Sanchez, asst. secy., 85% equity. Sanchez & Jenkins have interest in applicant for Ch. 51,

Tolleson, AZ; Sanchez has interest in applications for new FMs in Washington, DC & North Las Vegas, NV. Represented (legal): Arter & Hadden. Represented (engineering): Robert L. Purcell & Associates Inc. BPCT-840711KF. Initial Decision of Administrative Law Judge Walter C. Miller 8-27-86 proposed denial. Review Board 3-12-87 proposed denial.

Killeen (Ch. 62)—Aida Barrera, 10900 Spicewood Pkwy., Austin, TX 78750. Phone: 512-258-4354. 5000-kw max. visual, 500-kw max. aural. Antenna: 1850-ft. above av. terrain, 1831-ft. above ground, 2963-ft. above sea level. Latitude 30° 43' 34" Longitude 97° 59' 23". Transmitter: 3.98-mi. ESE of Bertram. Ownership: Aida Barrera, 100%. Represented (legal): Bechtel, Borsari, Cole & Paxson. Represented (engineering): Smith & Powstenko. BPCT-860422KN. Initial Decision of Administrative Law Judge Joseph Chachkin 6-30-88 proposed denial.

Killeen (Ch. 62)—62 Bcstg. Inc., c/o Eula Lea Beck, 700 Live Oak Rd., Killeen, TX 76541. Phone: 817-699-7000. 5000-kw max. visual, 500-kw max. aural. Antenna: 1818-ft. above av. terrain, 1724-ft. above ground, 3024-ft. above sea level. Latitude 30° 56' 43" Longitude 98° 07' 53". Transmitter: 4.4-mi. NE of Lake Victor, Burnet County, TX. Ownership: Eula Lea Beck, 51%; Ray W. Reynolds, 25%; Luther C. Powell, 24%. Represented (legal): May & Dunne, Chartered. Represented (engineering): Lawrence Behr Associates Inc. BPCT-860303KH. Initial Decision of Administrative Law Judge Joseph Chachkin 6-30-88 proposed grant.

Rio Grande City (Ch. 40)—Kathy L. Young, Box 322, Rte. 24, Tyler, TX 75703. 1.00-kw max. visual, 0.10-kw max. aural. Antenna: 568-ft. above av. terrain, 475-ft. above ground, 775-ft. above sea level. Latitude 26° 25' 47" Longitude 98° 49' 25". Transmitter: 2.5-mi. N of Rio Grande City. Ownership: Kathy L. Young, 100%. BPCT-860820.

San Antonio (Ch. 60)—Amistad Communications of the Southwest, 8339 Sageline St., San Antonio, TX 78251. Phone: 512-680-1937. 5000-kw max. visual, 500-kw max. aural. Antenna: 1368-ft. above av. terrain, 1358-ft. above ground, 1893-ft. above sea level. Latitude 29° 16' 29" Longitude 98° 15' 52". Transmitter: 4.3-mi. ENE of Elmendorf, Old Elmendorf-Lavemia Rd. Ownership: Lescia Guerra-Cox, gen. partner, 10%; Cynthia Muhammad, gen. partner, 10%; Astroline Co., ltd. partner, 80%. Astroline Co. ownership: See WHCT-TV, Hartford, CT. Represented (legal): Collier, Shannon, Rill & Scott. Represented (engineering): Smith & Powstenko. BPCT-841129KJ. Initial Decision of Administrative Law Judge Edward J. Kuhlmann 11-5-86 proposed denial. Review Board 6-8-87 proposed denial.

San Antonio (Ch. 60)—Nueva Vista Productions, 751 Nottingham Place E, San Antonio, TX 78209. Phone: 512-828-2782. 2272-kw max. visual, 227.20-kw max. aural. Antenna: 1035-ft. above av. terrain, 1025-ft. above ground, 1560-ft. above sea level. Latitude 29° 16' 30" Longitude 98° 15' 52". Transmitter: 4.3-mi. ENE of Elmendorf on Old Elmendorf-Lavemia Rd. Ownership: Oavid A. Oavila, gen. partner, 51%; Nicasio O. Flores, gen. partner, 15%; Edward Lozano Gonzalez, gen. partner, 15%; Maria Norma Flores, 15%. Represented (legal): Reddy, Begley & Martin. Represented (engineering): Evans Associates. BPCT-841129LO. Initial Decision of Administrative Law Judge Edward J. Kuhlmann 11-5-86 proposed grant. Review Board 6-8-87 proposed grant.

San Antonio (Ch. 60)—Pro 60 Communications Inc., 8754 Timberwilde St., San Antonio, TX 78250. 5000-kw max. visual, 500-kw max. aural. Antenna: 1370-ft. above av. terrain, 1348-ft. above ground, 1883-ft. above sea level. Latitude 29° 16' 30" Longitude 98° 15' 52". Transmitter: 4.3-mi. ENE of Elmendorf, Old Elmendorf-Lavemia Rd. Ownership: Maria Elena Torralva, pres.-secy., 50%; Maria Raquel Oliva, v.p.-treas., 50%. Represented (legal): Arter & Hadden. Represented (engineering): Hugh R. Paul. BPCT-841129KZ. Initial Decision of Administrative Law Judge Edward J. Kuhlmann 11-5-86 proposed denial. Review Board 6-8-87 proposed denial.

San Antonio (Ch. 60)—San Antonio Bcstg. Inc., 212 Elizabeth Ann Court, San Antonio, TX 78213. Phone: 202-861-0870. 5000-kw max. visual, 500-kw max. aural. Antenna: 1433-ft. above av. terrain, 1423-ft. above ground, 1928-ft. above sea level. Latitude 29° 16' 30" Longitude 98° 15' 52". Transmitter: 4.3-mi. ENE of Elmendorf on Old Elmendorf-Lavemia Rd. Ownership: Junko Perez, 75%; Deborah Crawford, 25%. Represented (legal): Rubin, Winston & Diercks. Represented (engineering): Robert L. Purcell Associates Inc. BPCT-841129LA. Initial Decision of Administrative Law Judge Edward J. Kuhlmann 11-5-86 proposed denial. Review Board 6-8-87 proposed denial.

San Antonio (Ch. 60)—San Antonio Video Corp., c/o Mary V. Decker, 242 Dijon N. Condominiums, 7731 Broadway, San Antonio, TX 78209. Phone: 512-826-7049. 5000-kw max. visual, 500-kw max. aural. Antenna: 1348-ft. above av. terrain, 1338-ft. above ground, 1873-ft. above sea level. Latitude 29° 16' 30" Longitude 98° 15' 52". Transmitter: 4.3-mi. ENE of Elmendorf on Old Elmendorf-Lavemia Rd. Ownership: Mary V. Decker, pres., 7.4%; LaKita B. Jones, secy., 1.2%; Heard, Goggan & Blair, 37%; Albert G. Bustamante, 18.5%; Oliver S. Heard Jr., 18.5%; R. Laurence Macon, 18.5%. Represented (legal): Wood, Lucksinger & Epstein. Represented (engineering): Cohen, Dippell & Everist, P. C. BPCT-841129KG. Initial Decision of Administrative Law Judge Edward J. Kuhlmann 11-5-86 proposed denial. Review Board 6-8-87 proposed denial.

San Antonio (Ch. 60)—TV 60 Partnership, 2030 Bible Blvd., San Antonio, TX 78220. Phone: 512-648-2601. 5000-kw max. visual, 500-kw max. aural. Antenna: 1358-ft. above av. terrain, 1348-ft. above ground, 1883-ft. above sea level. Latitude 29° 16' 30" Longitude 98° 15' 52". Transmitter: 4.3-mi. ENE of Elmendorf on Old Elmendorf-Lavemia Rd. Ownership: Jonathan E. Byrd, ltd. partner, 90%; Lydia Lawrence, gen. partner, 10%. Byrd has interest in application for Ch. 55 Rock Hill, SC. Represented (legal): Fisher, Wayland, Cooper & Leader. Represented (engineering): W. Jeffrey Reynolds. BPCT-841129KH. Initial Decision of Administrative Law Judge Edward J. Kuhlmann 11-5-86 proposed denial. Review Board 6-8-87 proposed denial.

San Antonio (Ch. 60)—Vela Bcstg. Co., 7207 Horseship Lane, San Antonio, TX 78240.

2222-kw max. visual, 222.20-kw max. aural. Antenna: 1484-ft. above av. terrain, 1246-ft. above ground, 1868-ft. above sea level. Latitude 29° 15' 49" Longitude 98° 14' 07". Transmitter: Near Eagle Creek, San Antonio. Ownership: Frederick Vela, gen. partner, 50%; Vela Vela, gen. partner, 50%. Represented (engineering): Carlos Ortiz. BPCT-841127KH. Initial Decision of Administrative Law Judge Edward J. Kuhlmann 11-5-86 proposed denial. Review Board 6-8-87 proposed denial.

Victoria (Ch. 25)—Richard Lee French, 102 Tournament, Victoria, TX 77904. Phone: 512-573-4977. 2140-kw max. visual, 214-kw max. aural. Antenna: 1020-ft. above av. terrain, 1049-ft. above ground, 1079-ft. above sea level. Latitude 28° 48' 06" Longitude 96° 33' 09". Transmitter: City Rd. 1639, 2.8-mi. S of Lolita. Ownership: Richard Lee French, 100%. BPCT-880701KE. Note: Application is mutually exclusive with renewal application of KAU-TV, Victoria.

Vermont

Burlington (Ch. 44)—Burlington 44 Co., 70 Dodds Court, Burlington, VT 05401. Phone: 802-658-2835. 5000-kw max. visual. Antenna: 1995-ft. above av. terrain, 919-ft. above ground, 3219-ft. above sea level. Latitude 44° 15' 12" Longitude 72° 59' 45". Transmitter: Browns Mountain, 3.2-mi. SW of Huntington Center, Addison County. Ownership: Frances Bastian Seguin, chmn.-pres., 100%. Represented (legal): Schnader, Harrison, Segal & Lewis. Represented (engineering): Andrus & Associates Inc. BPCT-880301KL.

Burlington (Ch. 44)—Burlington Channel 44 Ltd., 850 St. Nicholas Ave., New York, NY 10031. Phone: 212-690-7303. 5000-kw max. visual. Antenna: 1248-ft. above av. terrain, 171-ft. above ground, 2471-ft. above sea level. Latitude 44° 15' 12" Longitude 72° 59' 46". Transmitter: Browns Mountain, 9.3-mi. NNE of Bristol, Addison County. Ownership: Randy Daniels, sole gen. partner, 100%. Represented (engineering): Smith & Powstenko. BPCT-880301KI.

Burlington (Ch. 44)—Lake Champlain Communications Inc., 171 Battery St., Burlington, VT 05401. Phone: 801-878-3663. 3360-kw max. visual. Antenna: 1247-ft. above av. terrain, 171-ft. above ground, 2471-ft. above sea level. Latitude 44° 15' 12" Longitude 72° 59' 45". Transmitter: 3.7-mi. ENE of Starksboro, Addison County. Ownership: Christina Smullen, pres.-treas., 50%; Ruth Ellen DesLauriers, v.p., 35%; Edward Paul DesLauriers, 15%. Represented (engineering): Moffet, Larson & Johnson Inc. BPCT-880301KH.

Burlington (Ch. 44)—Maple Leaf Bcstg. Partnership, 33-22 71st St., Jackson Heights, NY 11372. Phone: 212-758-8216. 5000-kw max. visual. Antenna: 476-ft. above av. terrain, 725-ft. above ground, 1161-ft. above sea level. Latitude 44° 15' 59.50" Longitude 73° 06' 42.60". Transmitter: Town Rd. No. 37, Monkton. Ownership: Thomas Ho, gen. partner, 32%; William L. Bush, ltd. partner, 17%; Shu Ming Chu, ltd. partner, 17%; Alex & Thomas Ho, ltd. partners, 17% jointly with Thomas Ho; Peter Lau, ltd. partner, 17%. Represented (legal): Arthur V. Belendiuk. Represented (engineering): Charles S. Fitch, P.E. BPCT-880301KG.

Burlington (Ch. 44)—David McMeekin, Box 464, Hall Rd., Barrington, NH 03825. Phone: 603-664-5266. 3060-kw max. visual, 612-kw max. aural. Antenna: 1373-ft. above av. terrain, 300-ft. above ground, 2600-ft. above sea level. Latitude 44° 15' 12" Longitude 72° 59' 45". Transmitter: 19-mi. SSE of Burlington at summit of Browns Mountain. Ownership: David McMeekin, 100%. Represented (engineering): Mullaney Engineering Inc. BPCT-880301KM.

Burlington (Ch. 44)—Nichols Bcstg. Corp., One Overlook Dr., South Burlington, VT 05403. Phone: 802-863-2899. 5000-kw max. visual. Antenna: 1739-ft. above av. terrain, 679-ft. above ground, 2979-ft. above sea level. Latitude 44° 15' 12" Longitude 72° 59' 45". Transmitter: Browns Mountain, 3.2-mi. SW of Huntington Center. Ownership: John C. Nichols, pres.-treas., 100%. Represented (legal): Fisher, Wayland, Cooper & Leader. Represented (engineering): duTrail, Lundin & Rackley. BPCT-880301KF.

Burlington (Ch. 44)—Northeast Kingdom TV Inc., 1110 Pleasant View Lane, Colorado Springs, CO 80921. Phone: 719-481-4035. 5000-kw max. visual. Antenna: 1737-ft. above av. terrain, 664-ft. above ground, 2964-ft. above sea level. Latitude 44° 15' 12" Longitude 72° 59' 45". Transmitter: Peak of Browns Mountain. Ownership: Kim Carlson, pres.-secy.-treas., 100% voting stock, 50% equity; Larry Douglas, 100% non-voting stock, 50% equity. Carlson has 50% interest in Edison Media Inc., gen. partner in the licensee of KXRM-TV Colorado Springs, CO; has 19.31% interest in Aztec Communications Group Inc., the licensee of WJWT(TV) Jackson, TN. Represented (legal): Rothman Gordon. Represented (engineering): Warren Electronic Systems Inc. BPCT-880301KJ.

Burlington (Ch. 44)—WCVO Inc., Box 2110, Starksboro, VT 05487. Phone: 802-434-2735. 5000-kw max. visual. Antenna: 1801-ft. above av. terrain, 728-ft. above ground, 3028-ft. above sea level. Latitude 44° 15' 12" Longitude 72° 59' 45". Transmitter: 3.2-mi. SW of Huntington Center, Addison County. Ownership: Christopher McClure, dir.-pres., 100%. Represented (legal): Arter & Hadden. Represented (engineering): Glenn L. Bell. BPCT-871224KG.

Virginia

Charlottesville (Ch. 64)—Achemar Bcstg. Co., 1532 16th St. NW, Washington, DC 20036. Phone: 202-265-1807. 3182-kw max. visual, 318-kw max. aural. Antenna: 1389-ft. above av. terrain, 450-ft. above ground, 2025-ft. above sea level. Latitude 37° 58' 48" Longitude 78° 34' 40". Transmitter: On Dudley Mountain, 5-mi. SW of Charlottesville. Ownership: Margot Polivy, pres.-secy., 90% equity; Marilyn Marcossan, 10% equity. Represented (legal): Renouf & Polivy. Represented (engineering): Mullaney Engineering Inc. BPCT-

860410KP. Initial Decision of Administrative Law Judge Joseph Chachkin 8-18-88 proposed denial.

Charlottesville (Ch. 64)—Evangel Communications Inc., 612 Bullitt Ave. SE, Roanoke, VA 24013-1798. Phone: 703-982-3694. 2500-kw max. visual, 250-kw max. aural. Antenna: 422-ft. above av. terrain, 300-ft. above ground, 1600-ft. above sea level. Latitude 38° 04' 49" Longitude 78° 43' 32". Transmitter: 1.5-mi. NW of Crozet, on Little Yellow Mountain. Ownership: Charles K. Wright, chmn.-pres., 33.33%; Elizabeth Dowdy, secy.; Betty S. Wright, treas.; Charles A. Wright, dir., 33.33%; Robert W. Hutchinson, dir., 33.33%. C. K. Wright, B. Wright & Dowdy are officers of licensee of WEFC(TV) Roanoke, VA. Represented (legal): Baraff, Koerner, Olender & Hochberg, P.C. Represented (engineering): Howard Edward Hale. BPCT-860410KN. Initial Decision of Administrative Law Judge Joseph Chachkin 8-18-88 proposed denial.

Charlottesville (Ch. 64)—Lindsay Television Inc., 17 Farmington Dr., Charlottesville, VA 22901. Phone: 804-293-7915; 804-293-4709. 5000-kw max. visual, 500-kw max. aural. Antenna: 257-ft. above av. terrain, 274-ft. above ground, 1224-ft. above sea level. Latitude 38° 16' 30" Longitude 78° 28' 37". Transmitter: NW peak of Crow Mtn., 0.58-mi. WNW of intersection of Hwys. 604 & 674, near Stanardsville. Ownership: George W. Lindsay, pres.-secy.-treas., 100%. Lindsay owns *The King Times News* & *The Yadkin Enterprise*, weekly newspapers in NC. Represented (legal): Bechtel, Borsari, Cole & Paxson. Represented (engineering): Smith & Powstenko. BPCT-860410KQ. Initial Decision of Administrative Law Judge Joseph Chachkin 8-18-88 proposed grant.

† **Front Royal (Ch. 42 ETV)**—The Shenandoah Valley Educational TV Corp., 298 Port Republic Rd., Harrisonburg, VA 22801-3052. Phone: 703-434-5391. 142-kw max. visual. Antenna: 1306-ft. above av. terrain, 88-ft. above ground, 2194-ft. above sea level. Latitude 38° 57' 36" Longitude 78° 19' 52". Transmitter: On Signal Knob, approx. 2.5-mi. SE of Strasburg. Ownership: Shenandoah Valley Educational TV Corp., non-profit corp. SVETV is licensee of WVPT(TV), Staunton, VA. Principals: Dr. Ronald E. Carrier, chmn.; Dr. O. L. Boyd, vice chmn.; Arthur E. Albrecht, pres.; Francis Bell, secy.; William Pond, treas. Represented (engineering): du Trail, Lundin & Rackley. BPET-880120KM.

Washington

Morton (Ch. 39)—Morton Bcstg., Box 203, RR 1, Stockton, IA 52759-9604. Phone: 319-785-6069. 5000-kw max. visual, 500-kw max. aural. Antenna: 1998-ft. above av. terrain, 1171-ft. above ground, 3606-ft. above sea level. Latitude 47° 00' 37" Longitude 122° 06' 16". Transmitter: Transmitter: Approx. 4-mi. W, 270° of Fairfax. Ownership: Denny Workman, 100%. Workman has interest in permittees of KWCV(TV), Wichita, KS; Ch. 48, Cedar Rapids, IA; has interest in new FMs in Rancho Mirage, CA; Quincy, FL; Webster, NY; Harrison, OH; Clifton, TX; new AM in Greensboro, NC. Represented (engineering): W. Lee Simmons & Associates. BPCT-870331LQ.

Pullman (Ch. 24)—P-N-P Bcstg. Inc., 9235 NE 175th, Bothell, WA 98011. Phone: 206-486-3029. 100-kw max. visual. Antenna: 971-ft. above av. terrain, 167-ft. above ground, 3747-ft. above sea level. Latitude 46° 40' 52" Longitude 116° 58' 19". Transmitter: Paradise Ridge, 3.8-mi. from Moscow, ID on bearing of 160°. Ownership: Duane J. Polich, pres.-secy., 100%. Polich has 30% interest in KLCK(AM), Goldendale, WA. P-N-P is permittee of KPNN(FM) Pullman & KZLN-FM Othello, WA. BPCT-880405KF.

Seattle (Ch. 45)—Allen E. Hom, 10642 S. Downey Ave., Downey, CA 90241. Phone: 213-869-0956. 5000-kw max. visual, 500-kw max. aural. Antenna: 1289-ft. above av. terrain, 272-ft. above ground, 1697-ft. above sea level. Latitude 47° 32' 41" Longitude 122° 06' 28". Transmitter: 2.5-mi. SE of Eastgate at crest of Cougar Mountain. Ownership: Allen E. Hom, 100%. Hom has interest in KTTY(TV) San Diego, CA. Represented (legal): Santarelli & Bond. Represented (engineering): Lohnes & Culver. BPCT-840809KL. Initial Decision of Administrative Law Judge Joseph P. Gonzalez 12-18-86 proposed grant contingent on Canadian approval. Review Board 3-27-87 proposed grant.

Seattle (Ch. 45)—Seattle Channel 45 Bcstg. Inc., 406 Third Ave., Columbus, MS 39703-0101. Phone: 601-327-0903. 5000-kw max. visual, 500-kw max. aural. Antenna: 977-ft. above av. terrain, 944-ft. above ground, 1105-ft. above sea level. Latitude 47° 36' 19" Longitude 122° 19' 45". Transmitter: 701 5th Ave., Seattle. Ownership: Wilbur O. Colom, pres.-treas., 45%; Congress St. Properties Inc., 45%; Burma Plummer, secy., 2.5%; John Gilmore, 2.5%; Ray Enderson, 2.5%; Charles F. Bullett, 2.5%. Congress St. Properties Inc. ownership: See CP for Ch. 61, Mobile, AL. Represented (engineering): Sisk Engineering Inc. BPCT-840809KG. Initial Decision of Administrative Law Judge Joseph P. Gonzalez 12-18-86 proposed denial. Review Board 3-27-87 proposed denial.

Seattle (Ch. 45)—Duane Tomko, 240 Greenfield Rd., Winter Haven, FL 33880. Phone: 813-439-4172. 1000-kw max. visual, 100-kw max. aural. Antenna: 346-ft. above av. terrain, 271-ft. above ground, 671-ft. above sea level. Latitude 47° 32' 07" Longitude 122° 10' 58". Transmitter: 3.2-mi. NNE of Renton. Ownership: Duane Tomko, 51%; remainder undisclosed. Represented (engineering): David R. Jones. BPCT-840807KE. Initial Decision of Administrative Law Judge Joseph J. Gonzalez 12-18-86 proposed denial.

† **Tacoma (Ch. 56 ETV)**—Korean-American Missions Inc. 5000-kw max. visual. Antenna: 1872-ft. above av. terrain, 540-ft. above ground, 2225-ft. above sea level. Latitude 47° 32' 53" Longitude 122° 48' 22". Transmitter: Gold Mountain, 6.5-mi. W of Bremerton. Ownership: Korean-American Missions Inc., non-profit corp. Kyung Whan Son, pres., 80%; Eugene V. Hwang, v.p., 5%; Long Duck Hwang, secy.-treas., 5%; Julie S. Son, 5%; Gina J. Son, 5%. Represented (legal): Vemer, Lipfert, Bernhard, McPherson & Hand. BPET-870116KJ.

Wisconsin

Mayville (Ch. 52)—Pacer Television Co., Box 591, Lomira, WI 53048. Phone: 414-269-4634. 2500-kw max. visual. Antenna: 764-ft. above av. terrain, 561-ft. above ground, 1726-ft. above sea level. Latitude 43° 26' 11" Longitude 88° 31' 3.30". Transmitter: 0.2-mi. W of Madison Rd., 0.4-mi. S of State Hwy. 33. Ownership: Wayne R. Stenz, 100%. Stenz is permittee of new AM. Represented (legal): Eugene T. Smith. BPCT-860804KO.

Puerto Rico

Aguada (Ch. 50)—Aguada Television Co., c/o Manuel Prats, San Cristobal B-7, Aguada, PR 00602. Phone: 809-721-3350. 3388-kw max. visual. Antenna: 784-ft. above av. terrain, 673-ft. above ground, 984-ft. above sea level. Latitude 18° 20' 30" Longitude 67° 11' 39". Transmitter: Rd. 411, 5.3-mi. E of Rincon, Aguado Municipio. Ownership: Manuel Prats, 100%. BPCT-880114KH.

Aguada (Ch. 50)—Carlos R. Soto & Maria V. Villarubia, Calle Estacion No. 108, Aguada, PR 00602. Correspondence: Box 873, Aguada, PR 00602; Calle Marina No. 230, Aguada, PR 00602. Phone: 809-868-9115. 1000-kw max. visual. Antenna: 1070-ft. above av. terrain, 125-ft. above ground, 1257-ft. above sea level. Latitude 18° 18' 51" Longitude 67° 11' 24". Transmitter: On Pico Atalaya, approx. 4.7-mi. S of Aguada. Ownership: Carlos R. Soto, 51%; Maria V. Villarubia, 49%. Represented (engineering): Peter V. Gureckis & Associates Inc. BPCT-880113KF.

Arecibo (Ch. 60)—Hector Negroni Cartagena, GPO 7017, Caguas, PR 00626. Phone: 809-743-0989. 2250-kw max. visual. Antenna: 776-ft. above av. terrain, 789-ft. above ground, 1206-ft. above sea level. Latitude 18° 27' 21" Longitude 66° 52' 59". Transmitter: 1.3-mi. N of Punta Biava, 5-mi. W of Rte. 119 at Palomas. Ownership: Hector N. Cartagena, 100%. Represented (legal): Baker & Hostetler. Represented (engineering): A. D. Ring & Associates, P.C. BPCT-870212KK.

Arecibo (Ch. 60)—The Children Television Media, Box 847, Mayaguez, PR 00709. Phone: 809-833-3010. 2000-kw max. visual, 200-kw max. aural. Antenna: 285-ft. above av. terrain, 177-ft. above ground, 620-ft. above sea level. Latitude 18° 28' 04" Longitude 66° 52' 19". Transmitter: 0.5-mi. N 279° E of La Pica. Ownership: Aurio Matos Jr., 100%. Matos is gen. mgr. of WRFE(FM), Aguada, PR. Represented (legal): Blair, Joyce & Silva. BPCT-870211KE.

Arecibo (Ch. 60)—Jose A. Ortiz Lozada, Box 3285, Arecibo, PR 00613-3285. Phone: 809-879-2012. 1000-kw max. visual, 100-kw aural. Antenna: 1243-ft. above av. terrain, 100-ft. above ground, 1970-ft. above sea level. Latitude 18° 17' 14" Longitude 66° 37' 49". Transmitter: 4.2mi at 70° from Utuado. Ownership: Jose A. Ortiz Lozada, 100%. Represented (engineering): Carlos Ortiz. BPCT-86117KS.

Arecibo (Ch. 60)—Mountlake Productions Ltd., Box 276, RD 2, Petersburg, NY 12138. 1000-kw max. visual, 100-kw max. aural. Antenna: 266-ft. above av. terrain, 224-ft. above ground, 464-ft. above sea level. Latitude 18° 15' 03" Longitude 66° 44' 57". Transmitter: 9.5-mi. NW of Adjuntas. Ownership: Frederick Grimm, 100%. BPCT-8702212KY.

Fajardo (Ch. 34)—Damarys De Jesus, 101-1 107th St., Villa Carolina, PR 00630. Phone: 809-769-7783. 50-kw max. visual. Antenna: 2877-ft. above av. terrain, 118-ft. above ground, 3547-ft. above sea level. Latitude 18° 18' 45" Longitude 65° 47' 32". Transmitter: El Yunque Electronic Site, Rio Grande. Ownership: Damarys De Jesus, 100%. Represented (legal): Mitchell, Fielstra & Associates, P.C. BPCT-880209KH.

Fajardo (Ch. 34)—East Coast Telecasters Co. L.P., 218 Roosevelt, Second Floor, Union City, NJ 07087.; 201-319-9550. 97.70-kw max. visual. Antenna: 797-ft. above av. terrain, 135-ft. above ground, 1132-ft. above sea level. Latitude 18° 16' 49" Longitude 65° 40' 12". Transmitter: 2-mi. from Ceiba at N 315°E on Cerro Corozal. Ownership: Ana Isabel Tryon, gen. partner, 51%; WNJX-TV Inc., limited partner, 49%. For WNJX-TV ownership, see listing in TV Stations, Mayaguez, PR. Represented (legal): Latham & Watkins. Represented (engineering): D.B. Communications. BPCT-880209KF.

Fajardo (Ch. 34)—Hector Nicolau, AS-15 Rio Orocovis St., Valle Verde, Bayamon, PR 00619. Phone: 809-795-4010. 95.50-kw max. visual. Antenna: 354-ft. above av. terrain, 315-ft. above ground, 774-ft. above sea level. Latitude 18° 21' 48" Longitude 65° 44' 24". Transmitter: Rte. 992, 1.6-mi. SW of Luquillo. Ownership: Hector Nicolau, 100%. Nicolau has interest in WTIN(TV), Ponce, PR. Nicolau is consulting engineer. BPCT-871208KE.

Guayama (Ch. 46)—Ebenezer Bcstg. Group Inc., Box A-K, Cidra, PR 00639. Phone: 609-739-8232. 1000-kw max. visual. Antenna: 1374-ft. above av. terrain, 115-ft. above ground, 2072-ft. above sea level. Latitude 18° 16' 53" Longitude 65° 51' 54". Transmitter: 0.8-mi. N of Escuela Cubuy on Hwy. 186. Ownership: Enrique Lugo Rios, pres., 33.3%; Angel Manuel Papon Tolentino, v.p., 33.3%; Carmen Raquel Del Rio Guzman, 33.3%. Represented (legal): Mitchell, Fielstra & Associates, P.C. BPCT-870331QI. Summary Decision 9-15-88 proposed grant.

Guayama (Ch. 46)—Ministerio Radial Cristo Viene Pronto Inc., Box 344, No. 6-E Derkes St., Guayama, PR 00655. Phone: 809-864-3658. 3291-kw max. visual. Antenna: 1850-ft. above av. terrain, 226-ft. above ground, 2636-ft. above sea level. Latitude 18° 16' 45" Longitude 65° 51' 10". Transmitter: 1.1-mi. NE of Km 9.2 of Rd. 186, Barrio Cubuy. Ownership: Ministerio Radial Cristo Viene Pronto Inc., non-profit corp. Eugenio Rodriguez Lopez, pres.; Wilfredo B. Serrano, asst. pres.; Carmen I. Rivera, 1st v.p.; Eugene Rodriguez Riviera, 2nd v.p.; Gustavo A. Firpi, 3rd v.p.; Magaly Rodriguez Riviera, secy.-treas. Represented (legal): Fletcher, Heald & Hildreth. BPCT-870507KG. Summary Decision 9-15-88 proposed denial.

Yauco (Ch. 42)—Telemundo Group Inc., 1290 Ave. of the Americas, New York, NY 10104. Phone: 212-603-5106. 4200-kw max. visual. Antenna: 2165-ft. above av. terrain, 314-ft. above ground, 3095-ft. above sea level. Latitude 18° 09' 06" Longitude 66° 59' 20". Transmitter: Uroyan Mountains, approx. 12.1-mi. NW of central Yauco. Ownership: Telemundo Group Inc., 100%. See Group Ownership of TV Stations. Represented (legal): Hogan & Hartson. Represented (engineering): Moffet, Larson & Johnson Inc. BPCT-870812KL.

Yauco (Ch. 42)—Yauco Television Bcstg., Calle Dr. Basora No. 22 North, Mayaguez, PR 00708. 478.60-kw max. visual. Antenna: 1128-ft. above av. terrain, 262-ft. above ground, 1250-ft. above sea level. Latitude 18° 00' 08" Longitude 67° 06' 41". Transmitter: 4.8-mi. from municipality of Lajas at a bearing of 45° E. Ownership: Pedro O. Seda, 100%. Represented (legal): Baraff, Koemer, Olender & Hochberg, P.C. Represented (engineering): Hector Nicolau. BPCT-870623KI.

Virgin Islands

Charlotte Amalie (Ch. 43)—Broadcast International Inc., 111 Massachusetts Ave. NW, Washington, DC 20001. Phone: 202-898-1274. 100-kw max. visual, 15-kw max. aural. Antenna: 1666-ft. above av. terrain, 140-ft. above ground, 1555-ft. above sea level. Latitude 18° 21' 31" Longitude 64° 58' 21". Transmitter: On Crown Mountain, 2-mi. NW of Charlotte Amalie. Ownership: Catherine M. Thomas, pres., 14.28%; B. Milele Archibald, treas., 14.28%; Judi Moore Smith, secy., 14.28%; Claudia Thomas Carty, 14.28%; Linda du Bucket, 14.28%; Von Martin, 14.28%; Mel & Lisa Vanderpool, 14.28% each. Principals have interest in TV production company. BPCT-860922.

CHANGING ADDRESS?



PLEASE KEEP IN TOUCH!

We want you to get the best service possible and to do so, we need your help!

Because of the format of TELEVISION & CABLE FACTBOOK, it's very important that we don't lose touch with you. To insure that you receive the next volume of this two-volume set as soon as it's published, we need to be advised of any address change that might affect delivery.

For your convenience, we have included the postage-paid card below.

Please change your records to reflect my new address and to insure that I will receive the second volume of my two-volume TELEVISION & CABLE FACTBOOK as soon as it's published.

OLD ADDRESS

NEW ADDRESS

Name

Name

Company

Company

Address

Address

City State Zip

City State Zip

() _____
Phone No.

() _____
Phone No. Effective Date

Just Some of the Products and Information Services Available from Warren Publishing

- **CABLE & STATION COVERAGE ATLAS** — Annual source book for television, cable and related industries, highlighted by updated Grade B contour, microwave, 35-mile and 55-mile zone maps plus information on MDS, LPTV and other vital subjects.
- **ELECTRONIC DELIVERY** — Instant access to all the data in the Television Digest newsletter information services via NewsNet or NEXIS, featuring a keyword search capability and headline scan function designed to give users the most up-to-date news available in the easiest, most timely fashion.
- **COMPUTERIZED MAILING LISTS** — Updated mailing lists of all U.S. operating cable systems and operating U.S. television stations are available for rental.
- **SATELLITE WEEK** — Weekly newsletter covering the latest developments in satellite broadcasting, telecommunications, earth observation and space industrialization.
- **COMMUNICATIONS DAILY** — Daily newsletter covering all aspects of electronic communications including telephone and data communications, cable TV, teleconferencing, electronic publishing and emerging technologies.
- **VIDEO WEEK** — Weekly newsletter reporting the latest news on program sales and distribution for videocassettes, discs, pay TV and allied media.
- **TELEVISION DIGEST with CONSUMER ELECTRONICS** — Weekly newsletter presenting the most up-to-the-minute news, trends and developments in the television, cable, broadcasting and consumer electronic fields.
- **PUBLIC BROADCASTING REPORT** — Bi-weekly newsletter that supplies impartial, analytical news and information on public broadcasting, including funding, technical and regulatory news.
- **ACTION UPDATES** — Weekly supplements covering changes in the Cable and Television fields including licensing, franchising and other regulatory matters.
- **COMMON CARRIER WEEK** — Weekly newsletter examining the telecommunications industry with focus on regulatory and legal actions, product announcements, new services such as PBX and cellular radio, competition and more.
- **SPACE COMMERCE BULLETIN** — Bi-weekly newsletter covering the frontiers of space business including commercialization, industrialization, defense, remote sensing, space stations and other pertinent trends and developments.



NO POSTAGE
NECESSARY
IF MAILED
IN THE
UNITED STATES

BUSINESS REPLY CARD

FIRST CLASS

PERMIT NO. 10388

WASHINGTON, D.C.

POSTAGE WILL BE PAID BY ADDRESSEE

Warren Publishing, Inc.

2115 Ward Court, N.W.

Washington, D.C. 20037

Major Multiple Owners

Group Ownership of Television Stations

ACKERLEY COMMUNICATIONS INC.—800 5th Ave., Suite 3770, Seattle, WA 98104. Phone: 206-624-2888. Stations: WIXT(TV), Syracuse, NY; KKTU, Colorado Springs, CO; KGET(TV), Bakersfield, CA; KVOS-TV, Bellingham, WA; KCBA(TV), Sainas-Monterey, CA; KJR(AM) & KLT(X)(FM), Seattle, WA; KSGO & KGON(FM), Portland, OR. Executives: Barry A. Ackerley, chmn.; Donald E. Carter, pres.; Denis M. Curley, secy.-treas. Ownership: Barry A. Ackerley, 98.2%; First Chicago Investment Corp., 1.8%. Represented (legal) by Rubin, Winston & Diercks.

ACT III BROADCASTING INC.—One CNN Center, Suite 800, South Tower, Atlanta, GA 30303. Phone: 404-522-0025. Stations: WNRW(TV), Winston-Salem, NC; WRGT-TV, Dayton, OH; WTAT-TV, Charleston, SC; WZTV, Nashville, TN; WRLH-TV, Richmond, VA; WVAH-TV, Charleston-Huntington, WV & is buying WUHF(TV), Rochester, NY. Executives: U. Bertram Ellis Jr., pres.; Thomas McGrath, v.p.-treas.; Richard Ballinger, sr. v.p.; Richard Kantor, secy. Ellis has interest in licensee of KJTL(TV), Wichita Falls, TX. Ownership: Act III Communications Inc., 62.89%; U. Bertram Ellis Jr., 8.18%; Glenridge Assoc. Ltd. Partnership, 19.35%; others, none with more than 1.45%. Act III Communications Inc. ownership: Norman Lear, 100%. Represented (legal) by Goldberg & Spector.

ADAMS COMMUNICATIONS—One Harbour Place, Tampa, FL 33602. Phone: 813-221-8010. Stations: WILX-TV, Lansing-Onondaga, MI; KAUZ-TV, Wichita Falls, TX; WWLP(TV), Springfield, MA; WKEF(TV), Dayton, OH; WHOI(TV), Peoria, IL; KOSA-TV, Odessa, TX; WTRF-TV, Wheeling, WV; WWAY(TV), Wilmington, NC; WMTV, Madison & WSAW-TV, Wausau, WI; WRTH(AM), Wood River, IL; KEZK(FM), St. Louis, MO; WTVN(AM) & WLAV(FM), Grand Rapids, MI; KOOL-AM-FM, Phoenix, AZ & KISS(FM), San Antonio, TX. Note: Adams Communications is selling WKEF(TV), Dayton, OH; buying KJET & KZOK(FM), Seattle, WA; KDKO(AM), Littleton & KHIH(FM), Boulder, CO. Executives: Stephen Adams, chmn.; Paul Brissette, pres.; Lewis Caster, v.p., finance. Ownership: Stephen Adams, 100%. Represented (legal) by Wiley, Rein & Fielding. Represented (sales) by Blair Television; Katz Television.

ALASKA BROADCASTING NETWORK INC.—2700 Tudor Rd., Anchorage, AK 99507. Phone: 907-561-1313. Stations: KIMO(TV), Anchorage; KATN(TV), Fairbanks & KJUD(TV), Juneau, AK. Executives: Duane L. Triplett, pres. & chief exec. officer; Richard M. Zook, exec. v.p. & chief operations officer; Robert Underwood, v.p., sales. Ownership: Duane L. Triplett, 50.2%; B. G. Randlett, v.p.-secy.-treas., 49.8%.

ALDEN COMMUNICATIONS—120 Robertson Blvd., Los Angeles, CA 90048. Stations: Has interest in KTZZ-TV, Seattle, WA; KRLR(TV), Las Vegas, NV. Executive: James D. Vandever, pres. Ownership: Michael R. Forman. Represented (legal) by Rosenman & Colin.

ALL AMERICAN TV INC.—3047 Joy St., West Covina, CA 91791. Stations: WTJP(TV), Gadsden, AL; WWTO-TV, La Salle, IL; KDOR(TV), Bartlesville, OK; KTAJ(TV), St. Joseph, MO. Trustees: Cruz S. Arguinzoni, pres.; Nicky Cruz, v.p.; John Casoria Jr., secy.-treas. Represented (legal): May & Dunne.

ALLBRITTON COMMUNICATIONS COMPANY—800 17th St. NW, Suite 301, Washington, DC 20006. Phone: 202-789-2130. Stations: WJLA-TV, Washington, DC; WSET-TV, Lynchburg, VA; WCIV(TV), Charleston, SC; KATV, Little Rock, AR; KTUL-TV, Tulsa, OK. Executives: Joe L. Allbritton, chmn.; Lawrence I. Hebert, vice chmn. & pres.; Thomas B. Cookerly, exec. v.p.; Michael H. Moore, exec. v.p.; Bernhard L. Gaarsoe, v.p.; E. M. Fluker, v.p.; Jerald N. Fritz, v.p.; Virginia L. White, secy.-treas. Broadcast Division: Thomas B. Cookerly, pres.; Marvin A. Shirley, v.p. Newspaper Division: Michael H. Moore, pres. For Allbritton Newspapers, see Newspaper Ownership of TV Stations. Ownership: Joe L. Allbritton, 100%. Represented (legal) by Hogan & Hartson. Represented (sales) by Petry Television Inc.; Katz Television.

AMERICAN COMMUNICATIONS & TELEVISION INC.—7061 S. Tamiami Trail, Sarasota, FL 34231. Phone: 813-923-6050. Stations: WTGS(TV), Hardeeville, SC; KOOG-TV, Ogden, UT. Executives: Peter W. McTigue, pres. Ownership: Trivest Financial Services Corp., 56.56%; Harvey M. Budd, 6.53%; Mark Kane Goldstein, 5.87%; remainder publically held. TFSC ownership: Coy Ekdund, chmn., 10%; Peter W. McTigue, pres., 10%; Frank E. Sesson III, secy.; Herbert Hurwitz, Suzanne H. Kelly & Robert R. Nelson, 5% each. Trivest has interests in American Uplinks Inc. & National Mobile Telephone Corp. Hurwitz, Ekdund & Nelson have interest in WWSB(TV),

Sarasota-Bradenton, FL. Represented (legal) by Bechtel, Borsari, Cole & Paxson. Represented (engineering) by Lee Simmons. Represented (sales) by Independent Television Sales.

AMERICAN FAMILY CORP.—1932 Wynnton Rd., Columbus, GA 31999. Phone: 404-323-3431. Stations: WAFF(TV), Huntsville-Decatur, AL; KFVS-TV, Cape Girardeau, MO; WTOG-TV, Savannah, GA; KWVL(TV), Waterloo-Cedar Rapids, IA; KTIV(TV), Sioux City, IA; WITN-TV, Washington, NC; WAFB-TV, Baton Rouge, LA. Executives: John B. Amos, chmn. & chief exec. officer, parent company; Leroy Paul, pres.; Walter McCroba, pres., Southern Div.; Jim Waterbury, pres., Blackhawk Div.; Dennis Slinkard, v.p., controller; Frank Hardman, dir. of engineering. Represented (legal) by Schnader, Harrison, Segal & Lewis. Represented (engineering) by A. D. Ring & Associates. Represented (sales) by Blair Television; Katz Television.

AMERICAN TELECASTERS INC.—301 W. Main St., Box 586, Durham, NC 27702. Stations: Principals have interest in WFCT(TV), Fayetteville, NC; WJKA(TV), Wilmington, NC; WWRD, Ch. 30 CP, Wilson, NC; applicant for Ch. 55, Rock Hill, SC. Ownership: Jacob H. Froelich Jr., pres., 10.02%; Robinson O. Everett, v.p., 25.05%; Katherine R. Everett, secy., 25.05%; George W. Lyles Jr., treas., 10.02%; G. Nolan Bearden, J. Harriss Covington, 10.02% each; Jack M. Campbell, 10%.

ANCHOR MEDIA LTD.—11300 Fourth St. N, Suite 349, St. Petersburg, FL 33716-2922. Phone: 813-577-1600. Stations: WSYX(TV), Columbus, OH; WLOS(TV), Greenville-Spartanburg, SC-Asheville, NC; KZDD & KZEW(FM), Dallas, TX; KORK & KYRK(FM), Las Vegas, NV; KZSS & KZRR(FM), Albuquerque, NM. Ownership: Anchor Media Corp., 12%; Anchor Media Investors Inc., 7.5%; DB Management Inc., 1%, all general partners; RMB Anchor Media Investors, ltd. partner, 78.9%; JC Assoc., ltd. partner, 1.5%. AMC & AMI are controlled by Alan Henry; RMB by Robert M. Bass & Assoc. Executives: Represented (legal) by Hogan & Hartson. Represented (engineering) by Smith & Powstenko. Represented (sales) by MMT Sales Inc. (WSYX); Harrington, Righter & Parsons Inc. (WLOS); Major Market & Republic (radio).

BAHAKEL COMMUNICATIONS LTD.—Box 32488, Charlotte, NC 28232. Phone: 704-372-4434. Stations: WABG-TV-AM, Greenwood-Greenville, MS; WAKA(TV), Selma-Montgomery, AL; WOLO-TV, Columbia, SC; WCCB(TV), Charlotte, NC; WBBJ-TV, Jackson, TN; WBAK-TV, Terre Haute, IN; WRSP-TV, Springfield, IL; WCCU(TV), Urbanna-Champaign, IL; KXEL & KOZK(FM), Waterloo-Cedar Rapids, IA; WWDD & WKZZ(FM), Lynchburg, VA; WOOD-AM-FM, Chattanooga, TN; WLBK & WCBZ(FM), Bowling Green, KY; WKIN & WZKY(FM), Kingsport, TN; WXLV-FM, North Charleston, SC; KILQ-FM, Colorado Springs, CO; WPET & WKSI(FM), Greensboro, NC. Bahakel is also a multiple cable system operator. Executives: Cy N. Bahakel, pres.; Lorraine Lancaster, sr. v.p.; Don Jones, dir. of engineering. Ownership: Cy N. Bahakel, 100%. Represented (legal) by Jeffrey W. Malickson. Represented (sales) by Katz Television, Independent TV Sales & Seltel (television); Republic (radio).

BAY BROADCASTING INC.—5915 Ponce de Leon Blvd., Suite 500, Coral Gables, FL 33146. Stations: WTRA(TV), Mayaguez, PR; WRWR-TV, San Juan, PR. Ownership: Linda Estevez, pres.-treas. & Anthony Estevez, secy., 41.67% jointly; Narcisio Hernandez, 43.75%; Eva Kosobucki, 8.33%; Santiago Morales & Eloisa Ferro, 6.25% jointly.

BEAM COMMUNICATIONS CORP.—50 Mashta Or., Key Biscayne, FL 33149. Phone: 305-361-1211. Stations: WCFT-TV, Tuscaloosa, AL; WDAM-TV, Laurel-Hattiesburg, MS; KYEL-TV, Yuma, AZ; WPBN-TV, Traverse City & WTOM-TV, Cheboygan, MI. Executives: Frank L. Beam, chmn.-pres.; John D. Beam, v.p.; G. Duncan Fraser Jr., controller. Ownership: Frank L. Beam, 67%; William Oostenbrug, 10%; Thomas D. Van Buskirk, 7%; Marmouh Abdollah, 5%; Vincent Field, 4%. Represented (legal) by Hogan & Hartson. Represented (engineering) by Lohnes & Culver. Represented (sales) by Katz Television.

Group Stations

RALPH E. BECKER—See Television Station Partners.

A. H. BELO CORP. BROADCAST DIVISION—Communications Center, Dallas, TX 75202. Phone: 214-977-8267. Stations: WFAA-TV, Dallas, TX; KHOU-TV, Houston, TX; KOTV(TV), Tulsa, OK; KCTV(TV), Sacramento, CA; WVEC-TV, Hampton/Norfolk, VA.

A. H. Belo Corp. Executives: Robert Decherd, chmn. & chief exec. officer; Ward L. Huey Jr., vice chmn.; James Sheehan, pres. & chief operating officer.

Belo Bcstg. Div. Executives: Ward L. Huey Jr., pres.; Frank Davis, v.p. & dir., engineering & operations; Marty Haag, v.p., news; Jeff Lovins, dir. of research & audience development; David Lane, pres. & gen. mgr., WFAA-TV; Allan Howard, pres. & gen. mgr., KHOU-TV; Philip Keller, pres. & gen. mgr., KCTV; William Beindorf, pres. & gen. mgr., WVEC-TV; Lee Salzberger, pres. & gen. mgr., KOTV.

Ownership: A. H. Belo Corp.

Represented (legal) by Dow, Lohnes & Albertson.

Represented (engineering) by Jules Cohen & Associates.

Represented (sales) by TeleRep Inc.

A. RICHARD BENEDEK—985 Fifth Ave., New York, NY 10021. Phone: 212-744-2333. Stations: WBKQ(TV), Bowling Green, KY; KDLH-TV, Duluth, MN; WYTV, Youngstown, OH; WTAP-TV, Parkersburg, WV; KHQA-TV, Hannibal, MO-Quincy, IL; WIFR-TV, Rockford, IL; WHSV-TV, Harrisonburg, VA; WBNB-TV, Charlotte Amale, VI; WTOK-TV, Meridan, MS.

Represented (legal) by Wilner & Scheiner (WTAP-TV, WBNB-TV, WHSV-TV, WIFR-TV, KHQA-TV & WYTV); Crowell & Moring (WBKQ & KDLH-TV).

Represented (sales) by MMT Sales Inc.; Katz Television.

BLACKSTAR COMMUNICATIONS—1818 N St. NW, Suite 120, Washington, DC 20036. Phone: 202-463-8040. Stations: WBSF(TV), Melbourne-Orlando, FL; KBSP-TV, Salem, OR.

Executives: John E. Oxendine, pres.; Chris Desmond, v.p./station mgr., Blackstar Communications of Oregon; Ed Parker, chief financial officer & v.p./station mgr., Blackstar Communications of Florida.

Ownership: John E. Oxendine, pres., 48%; Wesley S. Williams Jr., vice-chmn., 12%; Kenneth D. Harris, secy.; seven other minority persons own remaining 40%.

Represented (legal) by Dow, Lohnes & Albertson.

BLADE COMMUNICATIONS INC.—541 Superior St., Toledo, OH 43660. Phone: 419-245-6000. Stations: WLFI-TV, Lafayette, IN; WLIO(TV), Lima, OH; WDRB-TV, Louisville, KY; KTRV(TV), Nampa, ID. Blade is a multiple cable system operator. For other interests, see Newspaper Ownership of TV Stations.

Executives: William Block, chmn.; John W. Harms, pres.; Harold O. Davis, v.p.-treas.; Bernard R. Baker, secy.

Ownership: William Block, 50%; Allan J. Block, John R. Block & William Block Jr., trustees, 50% jointly.

Represented (legal) by Dow, Lohnes & Albertson.

BLUEGRASS BROADCASTING CO.—Box 5037, Lexington, KY 40555. Phone: 606-299-0411. Stations: WKYT-TV, Lexington, KY; WYMT-TV, Hazard, KY; 90.46% of WWLK-AM-FM, Lexington, KY.

Ownership: Kentucky Central Life Insurance Co. Inc. William E. Burnett Jr.

Represented (legal) by Latham & Watkins.

Represented (sales) by Harrington, Righter & Parsons Inc.

BMA CORPORATION—Box 419458, Kansas City, MO 64141. Stations: KTXL(TV), Sacramento, CA; KDVR(TV), Denver, CO. **Executives:** William D. Grant, chmn.; V. W. Voorhees II, sr. v.p.

Ownership: Publicly held.

Represented (legal) by Arant, Fox, Kintner, Plotkin & Kahn.

Represented (sales) by MMT Sales.

BONNEVILLE INTERNATIONAL CORP.—Broadcast House, Salt Lake City, UT 84110-1160. Phone: 801-575-5555. Stations: BIC operates KBIG(FM), Los Angeles, CA; KMBZ & KMBR(FM), Kansas City, MO; WCLR(FM), Skokie/Chicago, IL; KAAM & KZPS(FM), Dallas, TX; KSL-TV-AM, Salt Lake City, UT; KOIT-AM-FM, San Francisco; Radio New York Worldwide Inc. operates WNSR(FM), New York, NY; KIRO Inc., operates KIRO-TV-AM & KSEA(FM), Seattle, WA.

Ownership: BIC is 100% owned by Deseret Management Corp., which is wholly owned by the Corporation of The President of the Church of Jesus Christ of Latter-day Saints which also owns Brigham Young University, a separate corporation which is licensee of KBYU-TV-FM, Provo, UT, both non-commercial educational stations & Ricks College, a separate corporation which is licensee of non-commercial educational station KRIC(FM), Rexburg, ID.

Executives: Arch L. Madsen, pres. emeritus; Rodney H. Brady, pres. & chief exec. officer; Jack Adamson, senior v.p.; Kenneth L. Hatch, senior v.p.; Bruce Reese, v.p., gen. counsel-secy.; Jean M. Bishop, v.p., personnel; William D. Loveless, v.p., engineering; Oral S. Johnson, v.p., chief financial officer; Richard W. Linford, v.p., analysis & special projects.

Represented (legal) by Wilkinson, Barker, Knauer & Quinn.

Represented (sales) by Petry Television Inc.

M. N. BOSTICK—Box 2636, Waco, TX 76702-2636. Stations: 40% of KXII(TV), Ardmore, OK-Sherman-Denison, TX; 12.464% of KWTX-TV-AM-FM, Waco, TX; 10% of KBTX-TV, Bryan, TX.

Represented (legal) by Cordon & Kelly.

Represented (sales) by Seltel Inc.

JOSEPH L. & MARION B. BRECHNER—Box 531103, Orlando, FL 32853. Phone: 407-423-4431. Stations: KTKA-TV, Topeka, KS; WMDT(TV), Salisbury, MD; WKFI(AM) & WSWO(FM), Wilmington, OH. They also own Great Outdoor Advertising Inc., Wilmington, OH.

New York office: 55 Woodside Ave., Briarcliff Manor, NY 10510. Phone: 914-941-9146. Berl Brechner, dir. of operations.

Represented (legal) by Cohn & Marks.

Represented (engineering) by Cohen, Dippell & Everist, P.C.

Represented (sales) by Seltel Inc.; McGavran-Guild (WKFI/WSWO).

BUFORD TELEVISION—Box 9090, Tyler, TX 75711. Phone: 214-561-4411. Stations: KLTV, Tyler, TX; KTRE-TV, Lufkin, TX; WMBB(TV), Panama City, FL. Buford is a multiple cable system operator.

Executives: Robert P. Buford, chmn.; Geoffrey Buford, vice chmn.; Larry Harris, gen. mgr.; KLTV; Errol Kapellusch, gen. mgr.; KTRE-TV; David Jemigan, gen. mgr.; WMBB.

Ownership: Buford Holding Corp., 81%; Buford Television Inc., 19%. BHC ownership: Robert Buford, pres., 49.89%; Geoffrey Buford, v.p.-secy.-treas., 49.99%; Ross P. Buford Trust, 0.1%; Geoffrey R. Buford, 0.002%. BTI is publicly held.

Represented (legal) by Wiley, Rein & Fielding.

Represented (engineering) by Jules Cohen & Associates.

Represented (sales) by Katz Television (KLTV & KTRE-TV); Blair Television (WMBB).

BURNHAM BROADCASTING CO.—Suite 1200, 980 N. Michigan Ave., Chicago, IL 60611. Phone: 312-787-9800. Stations: WLUK-TV, Green Bay, WI; KHON-TV, Honolulu, KHAU-TV, Hilo & KAIL-TV, Wailuku, HI; KBAK-TV, Bakersfield, CA; WVUE(TV), New Orleans, LA.

Executives: Peter Blaise Desnoes, managing general partner; Tyler W. Sheffield, chief financial officer.

Ownership: Peter B. Desnoes, gen. partner, 47.3%; Lawrence Beck, Dean Buntrock, Peer Pederson, Leonard Ring, Howard C. Warren, ltd. partners, 8.6% each; Alloy Consolidated Industries, ltd. partner, 5.2%; Frank Magid & David Meltzer, ltd. partners, 2.2%.

Represented (legal) by Fisher, Wayland, Cooper & Leader.

Represented (engineering) by Hammatt & Edison Inc.

Represented (sales) by Harrington, Righter & Parsons Inc.; Katz Television; Petry Television.

BUSSE BROADCASTING CORP.—590 W. Maple St., Kalamazoo, MI 49008. Stations: WWMT(TV), Kalamazoo, MI; WEAU-TV, Eau Claire, WI; KOKH-TV, Oklahoma City, OK; KOLN(TV), Lincoln & KGIN(TV), Grand Island, NE.

Executives: Lawrence A. Busse, pres.; David Comisar, v.p., broadcast services; James Ryan, v.p., finance; Marshall Williamson, v.p., engineering.

Ownership: Lawrence A. Busse, pres.-secy., 0.99%; James C. Ryan, treas.; Gillett Family Trust for benefit of George N. Gillett Jr.'s descendants, 99.01%.

Represented (legal) by Pepper & Corazzini.

Represented (sales) by MMT Marketing.

CALIFORNIA-OREGON BROADCASTING INC.—125 S. Fir St., Medford, OR 97501. Phone: 503-779-5555. Stations: KRCR-TV, Redding, CA; KOBI(TV), Medford, OR; KOTI(TV), Klamath Falls, OR; KAGI, Grants Pass, OR; KFLI(AM) & KEKA(FM), Eureka, CA; 50% of KPIC(TV), Roseburg, OR. Also owns Crestview Cable TV.

Executives: Patricia C. Smullin, pres.; Richard Green, v.p.; Carol Anne Brown, v.p.; William B. Smullin, secy./founder; Patricia D. Smullin, treas.

Ownership: William B. Smullin family, 100%.

Represented (legal) by Pierson, Ball & Dowd.

Represented (engineering) by Lohnes & Culver.

Represented (sales) by Blair Television.

CANNAN COMMUNICATIONS INC.—Box 1224, Wichita Falls, TX 76307. Phone: 817-322-3252. Stations: KAMR-TV, Amarillo, TX; 41.83% of KBVO-TV, Austin, TX.

Executives: Darold A. Cannan Jr., pres.-treas.; Raymond E. Poindexter, v.p. **Ownership:** Darold A. Cannan Jr., 68.18%; Raymond E. Poindexter, 9.10%; Joe N. Sherrill Jr., 4.54%; W. W. Hamilton, 13.64%; Joe N. Pratho, 4.54%.

Represented (legal) by Hogan & Hartson.

Represented (engineering) by Cohen, Dippell & Everist, P.C.

Represented (sales) by Blair Television.

CAPITAL CITIES/ABC INC.—Executive Offices: 24 East 51st St., New York, NY 10022. Phone: 212-421-9595. Business Offices & Studios: 1330 Ave. of the Americas, New York, NY 10019. Phone: 212-887-7777. Owns & operates WABC-TV, New York, NY; WLS-TV, Chicago, IL; KABC-TV, Los Angeles, CA; KGO-TV, San Francisco, CA; WTVD, Durham-Raleigh, NC; KTRK-TV, Houston, TX; WPVI-TV, Philadelphia, PA; KFSN-TV, Fresno, CA; WABC & WWPR(FM), New York, NY; KABC & KLOS(FM), Los Angeles, CA; KGO(AM), San Francisco, CA; WLS(AM) & WYTZ(FM), Chicago, IL; WMAL & WRQX(FM), Washington, DC; WJR & WHYY(FM), Detroit, MI; WPRO-AM-FM, Providence, RI; WBAP & KSCS(FM), Fort Worth-Dallas, TX; WKHX-AM-FM, Marietta-Atlanta, GA; KQRS-AM-FM, Minneapolis, MN; KRXY-AM-FM, Denver-Lakewood, CO. **Executives:** Thomas S. Murphy, chmn. & chief exec. officer; Daniel B. Burke, pres. & chief operating officer; John B. Sias, exec. v.p. & pres., ABC Network Div.; Michael P. Mallardi, sr. v.p. & pres., Broadcast Group; Stephen Weiswasser, sr. v.p. & gen. counsel. **Capital Cities/ABC Broadcast Group:** Michael P. Mallardi, pres.; James P. Arcara, pres., Radio; Julius Barnathan, pres., broadcast operations & engineering; Don P. Bouloukos, pres., Owned Radio Stations—Group I; Norman S. Schrutt, pres., Owned Radio Stations—Group II; Herbert A. Granath, pres., Capital Cities/ABC Video Enterprises; John T. Healy, pres., ABC Distribution Co. **Capital Cities/ABC Owned Stations:** Lawrence J. Pollock, pres., eastern div.; Kenneth M. Johnson, pres., western div.; James L. Allegro, senior v.p., bcstg. div.;

John B. Watkins, pres., CC/ABC National Television Sales. For other interests, see Newspaper Ownership of TV Stations; Book & Periodical Publishing Firms with TV Station Ownership.

CAPITOL BROADCASTING CO. IN.—Box 12800, Raleigh, NC 27605. Phone: 919-890-6000. Stations: WRAL-TV, Raleigh, NC; WJZY(TV), Belmont, NC; WTTV, Bloomington-Indianapolis, IN; WTTK(TV), Kokomo, IN; WWMX(FM), Baltimore, MD; WNVZ(FM), Virginia Beach, VA; WRNL & WRXL(FM), Richmond, VA; WRAL-FM, Raleigh, NC; WSTF(FM), Cocoa Beach, FL.

Executives:

Ownership: James F. Goodman, pres. & chief exec. officer, 65.56%; Raymond F. Goodman III, 31.13%; Frank U. Fletcher, 2.32%; others, less than 1%. Represented (legal) by Fletcher, Heald & Hildreth.

THOMAS F. CARNEY—8120 W. Oakland Park Blvd., Sunrise, FL 33321. Has majority interest in WJTC(TV), Pensacola, FL; WJPR(TV), Lynchburg, VA.

CAROLINA CHRISTIAN BROADCASTING—Box 1616, Greenville, SC 29602. Phone: 803-244-1616. Stations: WGGG-TV, Greenville; WGSE(TV), Myrtle Beach, SC; KMCT-TV, Monroe, LA. **Executive:** James N. Thompson, pres., 92%. Represented (legal) by Fisher, Wayland, Cooper & Leader.

CBN CONTINENTAL BROADCASTING NETWORK INC.—CBN Center, Virginia Beach, VA 23463. Phone: 804-424-7777. Stations: WYAH(TV), Portsmouth, VA; KQTX-TV, Dallas, TX; WXRI-FM, Portsmouth-Norfolk, VA. **Executives:** Tim Robertson, pres.; Robert E. Johnson, senior v.p.; B. James Reid, sr. v.p. & chief operating officer; Tom Smith, v.p. & gen. mgr.; WYAH; Ted Norman, v.p. & gen. mgr.; KQTX-TV. Represented (legal) by Fisher, Wayland, Cooper & Leader. Represented (sales) by Katz Independent TV Sales Inc.

CBS INC.—51 West 52nd St., New York, NY 10019. Phone: 212-975-4321. Owns & operates WCBS-TV-AM-FM, New York, NY; KCBS-TV, KNX-AM-FM, Los Angeles, CA; WBBM-TV-AM-FM, Chicago, IL; WCAU-TV-AM & WOGL(FM), Philadelphia, PA; KMOX & KHTR(FM), St. Louis, MO; KCBS(AM) & KRQR(FM), San Francisco, CA; WODS(FM), Boston, MA; KTXQ(FM), Dallas-Fort Worth, TX; KLTR(FM), Houston, TX; WSUN(AM) & WYNT(FM), Tampa-St. Petersburg, FL; WLTT(FM), Washington, DC & is buying WCIX(TV), Miami, FL. **Executives:** Gene F. Jankowski, chmn., CBS/Broadcast Group; Howard Stringer, pres., CBS/Broadcast Group; George F. Schweitzer, sr. v.p., communications, CBS/Broadcast Group; Neil Pilson, pres., CBS Sports; Nancy C. Widmann, pres., CBS Radio Div.; Thomas F. Leahy, pres., CBS Marketing; David W. Burke, pres., CBS News Division; Anthony C. Malara, pres., CBS Affiliate Relations; Eric Ober, pres., CBS Television Stations; Jay Gold, v.p., finance; Earle H. (Kim) LeMasters, pres., CBS Entertainment; Donald W. Wear, sr. v.p. & gen. mgr., CBS Broadcast International. Washington office: 1800 M St. NW 20036. Phone: 202-457-4321. Martin Franks, v.p., Washington.

CHASE BROADCASTING INC.—One Corporate Center, Hartford, CT 06103. Stations: WTC-TV-AM-FM, Hartford, CT; WPTY-TV, Memphis, TN; WSTC & WYRS(FM), Stamford, CT. Ownership: David T. Chase, pres., 51.98%; Roger M. Freedman, exec. v.p.-treas.; Cheryl C. Freedman, v.p.-secy., 42.575%; Arnold L. Chase, 5.445%.

CHESAPEAKE TELEVISION—See Commercial Radio Institute Inc.

CHICAGO TRIBUNE-NEW YORK NEWS—See Tribune Broadcasting Co.

CHRIS-CRAFT INDUSTRIES INC.—600 Madison Ave., New York, NY 10022. Phone: 212-421-0200. Wholly-owned subsidiaries comprising Chris-Craft Industries Television Bestg. Div. (915 N. La Brea, Hollywood, CA 90038. Phone: 213-851-1000) are KCOP(TV), Los Angeles, CA; KPTV(TV), Portland, OR. **Executive of Bestg. Div.:** Evan Thompson, pres. Note: Chris-Craft Industries Inc. owns over 50% of United Television Inc. (see listing). Chris-Craft & United Television together own convertible preferred & common shares of Warner Communications Inc., which represent 17.4% of voting power of Warner Communications securities. Warner owns Warner Cable Communications Inc., a multiple cable system operator. Represented (legal) by Hogan & Hartson.

CHRISTIAN FAITH BROADCAST INC.—3809 Maple Ave., Castalia, OH 44824. Phone: 419-684-5311. Stations: WGGN-TV, Sandusky & WGGN(FM), Castalia, OH; WLLA(TV), Kalamazoo, MI. Ownership: Non-stock corp. Shelby Gilliam, pres.; Debra Yost, secy. Represented (legal) by May & Dunne, Chartered.

CHRISTIAN TELEVISION NETWORK—6922 142nd Ave. N. Largo, FL 33541. Phone: 813-535-5622. Stations: WCLF(TV), Clearwater, FL; WTGL-TV, Cocoa, FL; WSWS(TV), Opelika-Auburn, AL; WHBR(TV), Pensacola, FL; WEJC(TV), Lexington, NC; WHTN(TV), Murfreesboro, TN. **Executives:** Robert R. D'Andrea, pres.; Philip Grace, v.p.; Wayne Wetzel, secy.-treas. Represented (legal) by Gammon & Grange.

CHRONICLE BROADCASTING CO.—1001 Van Ness Ave., San Francisco, CA 94109. Box 3412, San Francisco, CA 94109. Phone: 415-441-4444. Stations: KRON-TV, San Francisco, CA; WOWT, Omaha, NE; KAKE-TV, Wichita; KUPK-TV, Garden City, KS & KLBY-TV, Colby KS. Ownership: Subsidiary of Chronicle Publishing Co. which publishes San Francisco

des
ASSOCIATES

David Schutz President

42 W. TWIN RD., HIGHLANDS, NJ 07732
(201) 291-8807

ECONOMIC CONSULTANTS
TV — RADIO — CABLE

- Leveraged Buyout Analysis
- Financing Debt/Equity
- Business Plans
- Appraisals

Chronicle. Has multiple cable holdings through Western Communications Inc. **Executives:** Francis A. Martin III, pres. & chief exec. officer; Amy S. McComb, pres. & gen. mgr., KRON-TV; James H. Smith, pres. & gen. mgr., WOWT; Rollin P. Collins, pres. & gen. mgr., KAKE-TV. Represented (legal) by Fletcher, Heald & Hildreth. Represented (engineering) by A. D. Ring & Associates. Represented (sales) by Petry Television Inc. Washington office: Suite 325, 400 N. Capitol St. 20001. Phone: 202-347-2700. Jan McDaniel.

CITADEL COMMUNICATIONS CO. LTD.—249 East 48th St., Suite 100, New York, NY 10017. Phone: 212-752-1690. Stations: WUTV, Buffalo, NY; WVVY(TV), Burlington, VT; KCAU-TV, Sioux City, IA; WMGC-TV, Binghamton, NY; KCAN(TV), Albion-Lincoln, NE; WHBF-TV, Rock Island, IL. **Executives:** Philip J. Lombardo, pres. & managing gen. partner; William Turner, v.p., asst. to pres.; Colleen Roach, v.p., chief financial officer. Ownership: Controlling interest, Philip J. Lombardo. Represented (legal) by Latham & Watkins. Represented (engineering) by A. D. Ring & Associates. Represented (sales) by TeleRep Inc.; Katz Television.

COMBINED BROADCASTING INC.—420 N. 20th St., Philadelphia, PA 19130. Phone: 215-563-5757. Stations: WBFS-TV, Miami, FL; WGBO-TV, Joliet, IL; WGBS-TV, Philadelphia, PA. **Executives:** Lawrence P. Fraiberg, Charles W. Fries, Barry Thurston, William Jack Adams, Thomas E. Ireland, Gordon Stulberg, dirs. Ownership: Executive Life Insurance Co., First Stratford Life Insurance Co., 18.5% jointly; MCA Inc., 10%; Magten Asset Management Corp., 8.2%; Lorimar Telepictures Corp., 5.1%; remainder undisclosed. Represented (legal) by Goldberg & Spector. Represented (sales) by Katz Television.

COMMERCIAL DISPATCH PUBLISHING CO.—See Birney Ives Jr.

COMMERCIAL RADIO INSTITUTE INC.—Box 4798, Baltimore, MD 21211. Phone: 301-462-4500. Stations: Licensee of WPTT-TV, Pittsburgh, PA; WTTT(TV), Columbus, OH; interest in WBFF(TV), Baltimore, MD. Principals have interest in permittees of WTTA, Ch. 38, St. Petersburg, FL; WIIB, Ch. 63, Bloomington, IN; applicant for Ch. 54, Omaha, NE. **Executives:** Julian S. Smith, chmn.; Carolyn C. Smith, pres.; David D. Smith, exec. v.p.; J. Duncan Smith, secy.-treas. Principals: Julian S. Smith, Carolyn C. Smith, Robert L. Simmons. Represented (legal) by Fisher, Wayland, Cooper & Leader. Represented (engineering) by Carl T. Jones Corp. Represented (sales) by Seltel Inc.

CORRIDOR BROADCASTING CORP.—12276 Wilkins Ave., Rockville, MD 20852. Phone: 301-230-1550. Stations: WHLL(TV), Worcester, MA; WFTY(TV), Washington, DC. **Executives:** Nolanda Hill, pres.; Lisa Brannock, exec. v.p.; Ken White, chief financial officer. Ownership: Peter L. Cantrell, trustee for Andrew Hill Trust No. 2.

COSMOS BROADCASTING CORP.—Box 789, Greenville, SC 29602. Phone: 803-292-4370. Stations: WIS-TV, Columbia, SC; WSFA(TV), Montgomery, AL; WDSU-TV, New Orleans, LA; WTOL-TV, Toledo, OH; WAVE(TV), Louisville, KY; WFIE-TV, Evansville, IN; KAIT-TV, Jonesboro, AR; KPLC-TV, Lake Charles, LA. **Executives:** Macon G. Patton, chmn. & chief exec. officer; James R. Sefer, pres.; John C. Thome, v.p., administration & development; Joseph P. Gill, v.p., engineering; G. Neil Smith, v.p. & controller; Dixon C. Lovvorn, senior v.p.; James M. Keelor, Conrad L. Cagle, Melbourne A. Stebbins, S. Wheeler Rudd, Guy W. Hempel, Ron F. Loewen & J. Harold Culver, v.p.s. Ownership: Liberty Corp., Greenville, SC. Represented (legal) by Dow, Lohnes & Albertson. Represented (sales) by Harrington, Righter & Parsons.

COX ENTERPRISES INC.—1400 Lake Hearn Dr. NE, Atlanta, GA 30319. Phone: 404-843-5000. Stations: Controls WHIO-TV-AM-FM, Dayton, OH; WSB-TV-AM-FM, Atlanta, GA; WSOC-TV-AM-FM, Charlotte, NC; KTVU(TV), Oakland-San Francisco, CA; WPXI(TV), Pittsburgh, PA; KDNL-TV, St. Louis, MO; WKBD-TV, Detroit, MI; WFTY(TV), Orlando & WWRM(FM), St. Petersburg, FL; WCKG(FM), Elmwood Park (Chicago), IL; WIOD & WGTR(FM), Miami, FL; KFI & KOST(FM), Los Angeles, CA. Cox also owns Cox Cable Communications, multiple cable system operator; TeleRep Inc.; Manheim Auto Auctions. For Cox newspapers, see Newspaper Ownership of TV Stations. **Executives:** James C. Kennedy, chmn. & chief operating officer; John R. Dillon, v.p. & chief financial officer; David E. Easterly, pres., newspaper publishing div.; Stanley G. Mouse, pres., broadcasting div.; James O. Robbins, pres., cable television div.; Warren V. Young, pres., automobile auctions div. Ownership: Cox family, principally Anne Cox Chambers & Barbara Cox Anthony, 97%. Represented (legal) by Dow, Lohnes & Albertson. Represented (sales) by TeleRep Inc. Washington office: Suite 169, 400 North Capitol St. 20001. Phone: 202-737-0277. Andrew

Group Stations

M. Cassells, bureau chief.

DIVERSIFIED COMMUNICATIONS—5 Milk St., Portland, ME 04112. Phone: 207-774-5981. Stations: WABI-TV-AM & WYOU(FM), Bangor, ME; WCJB(TV), Gainesville, FL; WYOU(TV), Scranton, PA; WCTI(TV), New Bern, NC & WPDE-TV, Florence, SC. Diversified is a multiple cable system operator. **Executives:** Horace A. Hildreth Jr., pres.; George H. Anderson, pres., broadcast div.; George J. Gonyar, gen. mgr., Bangor; Garry Ritchie, gen. mgr., Scranton; Carolyn Catlin, gen. mgr., Gainesville; Woodie Webb, gen. mgr., New Bern; Bill Christian, gen. mgr., Florence. **Ownership:** Horace A. Hildreth Jr., 8.814%; Josephine H. Detmer, 12.076%; Anne H. Russell, 11.283%; Heritage Media, 29.936%; William B. Russell, 2.369%; 3 others with less than 2% each. For Heritage ownership & other interests, see Heritage Media. **Represented (legal)** by Dow, Lohnes & Albertson. **Represented (engineering)** by Cohen, Dippell & Everist, P.C. **Represented (sales)** by Blair Television (Bangor, Florence, Scranton, Gainesville); Petry Television (New Bern).

DOX COMMUNICATIONS—See Wooster Republican Printing Co.

DRAPER COMMUNICATIONS INC.—Box 2057, Salisbury, MD 21801. Phone: 301-749-1111. Owns WBOC-TV, Salisbury, MD; KGBT-TV, Harlingen, TX & is buying WYAH(TV), Portsmouth, VA. **Executives:** Thomas A. Draper, chmn.-pres.; Bobby Beach & Jack Ward, v.p.s.; Robert A. Fischer Jr., secy.-asst.-treas.; Glenn C. Kenton, treas.-asst. secy. **Ownership:** Thomas H. Draper, 55%; Six Plus Inc., 20%; David G. Burton, 10%; Glenn C. Kenton, 5%; Robert A. Fischer Jr., 4%; Richard S. Fischer, 3%. **Represented (legal)** by Arent, Fox, Kintner, Plotkin & Kahn. **Represented (sales)** by Katz Television.

R. H. DREWRY GROUP—Box 708, Lawton, OK 73502. Stations: R. H. Drewry owns 69% of KSWO-TV-AM, Lawton, OK; 90% of KRHD-AM-FM, Duncan, OK & is stockholder in KFOA-TV, Amarillo, TX. **Executives:** R. H. Drewry, chmn.; Larry Patton, gen. mgr. **Represented (sales)** by Petry Television.

DUHAMEL BROADCASTING ENTERPRISES—Box 1760, Rapid City, SD 57709. Phone: 605-342-2000. Stations: KOTA-TV-AM, Rapid City & KHSD-TV, Lead, SD; KDUH-TV, Scottsbluff, NE; KSGW-TV, Sheridan, WY. **Executives:** Helen S. Duhamel, chmn.; William F. Duhamel, pres. & gen. mgr.; Dr. Peter A. Duhamel, v.p. **Ownership:** William F. Duhamel, 63%; Dr. Peter A. Duhamel, 37%. **Represented (legal)** by Fisher, Wayland, Cooper & Leader. **Represented (sales)** by Katz Television.

EAGLE COMMUNICATIONS INC.—See Precht Communications Inc.

EVENING POST PUBLISHING CO.—134 Columbus St., Charleston, SC 29402. Phone: 803-577-7111. Stations: KOAA-TV, Pueblo-Colorado Springs, CO; KIVI(TV), Nampa, ID; KPAX-TV, Missoula; KXLF-TV, Butte & KRTV, Great Falls, MT. Publishes Charleston News & Courier; Charleston Evening Post; The Kingstree News; The Georgetown Times & Aiken Standard; Buenos Aires Herald. Also owns Editor's Press Service Inc., international feature syndicator. **Executives:** Peter Manigault, chmn.; Ivan V. Anderson Jr., pres.; Joseph F. Smoak, v.p.-treas.; Arthur M. Wilcox, secy. **Represented (legal)** by Dow, Lohnes & Albertson. **Represented (engineering)** by Cohen, Dippell & Everist, P.C. **Represented (sales)** by Seltel Inc. (KIVI, Nampa); Petry Television (KOAA-TV, Pueblo-Colorado Springs); Blair Television (KPAX-TV, Missoula, KXLF-TV, Butte & KRTV, Great Falls). **Washington offices:** 1255 23rd St. NW 20037. Phone: 202-857-2500.

EVENING TELEGRAM CO.—See Morgan Murphy Stations.

FAMILY GROUP LTO.—5401 W. Kennedy Blvd., Tampa, FL 33609. Has interest in WGBA(TV), Green Bay & WLAX(TV), La Crosse, WI; WEUX(TV), Chippewa Falls, WI. **Ownership:** Ian N. Wheeler, gen. partner, 5%; Edward R. Ponger, Leo Wotitsky, Carl J. Martin, Donald E. Clark & Ronald H. Kays, gen. partners, 4% each; Itd. partners, 75%. Wheeler has interest in WQRF-TV, Rockford, IL; WFGX(TV), Fort Walton Beach & WPGX(TV), Panama City, FL; WVFT(TV), Roanoke, VA; CP for WLKT(TV), Lexington, KY; WKWF & WAIL(FM), Key West, FL; KAYC & KAYD(FM), Beaumont, TX; WVGN(FM), St. Thomas, VI; WVMI & WQIO(FM) Biloxi, MS. **Represented (legal)** by McFadden, Evans & Sills. **Represented (engineering)** by Broadcast Media Services Inc. **Represented (sales)** by Blair Television.

FARRAGUT COMMUNICATIONS INC.—7921 Jones Branch Dr., Suite 501, McLean, VA 22102. Phone: 703-847-5984. Stations: KNDO(TV), Yakima & KNDU(TV), Richland, WA; interest in KSTU(TV), Salt Lake City, UT. **Ownership:** William MacDowell Lincoln, pres.-treas.; Katherine T. Glakas, v.p.-secy.; Thomas E. Bolger; Richard E. Wiley. **Represented (legal)** by Wiley, Rein & Fielding.

FEDERAL BROADCASTING CO.—27700 Northwestern Hwy., Southfield, MI 48034. Stations: KTVQ(TV), Ottumwa, IA-Kirkville, MO; WLUC-TV, Marquette, MI; WWJ & WJOI(FM), Detroit, MI; WMCA(AM), New York, NY. **Ownership:** Federal Enterprises Inc., 100%. FEI ownership: David B. Hermelin, chmn., 23.2%; Harold Berry, chmn., exec. committee, 5.1%; Dale G. Rands, pres., 2.3%; Peter

A. Kizer, exec. v.p., 2.8%; Lawrence S. Jackier, secy.-treas., 1.46%; Martin R. Goldman & James Grosfeld, 12.1%; others none with as much as 2%. **Represented (legal)** by Hogan & Hartson. **Represented (engineering)** by Jules Cohen & Associates. **Represented (sales)** by MMT Marketing.

FISHER BROADCASTING INC.—100 4th Ave. N., Seattle, WA 98109. Phone: 206-443-4000. Stations: KOMO-TV-AM, Seattle, WA; KATU(TV), Portland, OR. **Executives:** John F. Behnke, pres. & chief exec. officer; Jay W. Giesa, exec. v.p., administration & secy.; Phelps K. Fisher, v.p./dir. of marketing; Edward J. Lackner, v.p., corporate affairs; Sherwood V. Hinman, v.p. & gen. mgr., KATU; Robert D. Kalstad, v.p. & station mgr., KATU; Patrick Scott, v.p. & gen. mgr., KOMO-TV; Scott Hayner, gen. sales mgr., KOMO-TV; Tom Oberg, gen. sales mgr., KATU; Howard Wilkinson, v.p. & chief financial officer; Don Wilkinson, v.p. & dir. of engineering. **Represented (legal)** by Fisher, Wayland, Cooper & Leader. **Represented (engineering)** by A. D. Ring & Associates. **Represented (sales)** by Katz Television. **Washington office:** Washington News Bureau, Suite 601 A, 444 N. Capitol St. NW 20001. Phone: 202-544-6820. Tom Hillard, bureau chief.

THOMAS J. FLATLEY—150 Wood Rd., Braintree, MA 02184. Stations: WNHT(TV), Concord, NH; WSYT(TV), Syracuse, NY. **Represented (legal)** by Sutherland, Asbill & Brennan. **Represented (engineering)** by Jules Cohen & Associates. **Represented (sales)** by Katz Television (Syracuse); MMT Marketing (Concord).

FORUM PUBLISHING CO.—Box 2020, 201 N. 5th St., Fargo, ND 58107. Phone: 701-235-7311. Stations: WDAY-TV-AM-FM, Fargo; KBYM(TV), Bismarck; WDAZ-TV, Devils Lake-Grand Forks & KMCC(TV), Minot, ND. Publishes The Fargo Forum; West Central Tribune (Willmar), Detroit Lakes Tribune & Park Rapids Enterprise, MN. **Executive:** William C. Marcell, pres. **Ownership:** Forum Publishing Co., 100%. **Represented (legal)** by Marmet & McCombs, P.C. **Represented (sales)** by Katz Television.

CRAIG FOX GROUP—1213 Madison St., Syracuse, NY 13210. **Principals:** George Kimble, Guyon W. Turner, Craig Fox & Peter Rydell have interest in WOLF-TV, Scranton, PA; WWLF-TV, Hazleton, PA; WYFF(TV) Watertown, NY; WNYS(AM), Canton, NY; WNHA(AM), Concord, NH; WNYR(AM), Syracuse, NY; LPTV interests. Fox has interest in WTUV(TV), Utica, NY; WACA, CP for Ch. 52, Ithaca, NY. Kimble & Fox interest in CP for WNOB (Ch. 26), Jamestown, NY & radio stations. **Represented (legal)** by James L. Oyster.

FOX TELEVISION STATION GROUP—5746 Sunset Blvd., Los Angeles, CA 90028. Phone: 213-856-1870. Stations: WNYW(TV), New York, NY; KTTV, Los Angeles, CA; WFLD(TV), Chicago, IL; WTTG(TV), Washington, DC; KRIV(TV), Houston, TX; KDAF(TV), Dallas, TX; WFXT(TV), Boston, MA. **Note:** Sale of WFXT pends. **Executives:** Robert Kreek, pres. & chief operating officer; David Simon, v.p., programming; Mitchell Stern, v.p. & chief financial officer. **Ownership:** Twentieth Holding Corp., 100%. THC ownership: K. Rupert Murdoch, 76%; Newstel Holdings Inc., 24%. **Note:** Murdoch has multiple media holdings in U.S. & abroad. **Represented (sales)** by Petry Television Inc. **Washington office:** 5151 Wisconsin Ave. NW, Washington, DC 20016. Phone: 202-244-1775. Tom Herwitz, v.p., corporate & legal affairs.

FREEDOM NEWSPAPERS INC.—17666 Fitch, Irvine, CA 92714. Stations: WLNE(TV), Providence, RI-New Bedford, MA; KTVL(TV), Medford, OR; WTV(TV), Chattanooga, TN; KFDM-TV, Beaumont-Port Arthur, TX; WRGB(TV), Schenectady-Albany, NY. For other interests, see Newspaper Ownership of TV Stations. **Broadcast executives:** Gary Chapman, dir. of broadcasting; Ed Ivey, gen. mgr., KTVL; John Quinlan, gen. mgr., WLNE; David Lynch, gen. mgr., WRGB; Larry Beaulieu, gen. mgr., KFDM-TV; Lewis Robertson, gen. mgr., WTV. **Represented (legal)** by Latham & Watkins. **Represented (engineering)** by A. D. Ring & Associates. **Represented (sales)** by Blair Television (WLNE); Katz Television (KTVL & WRGB); Petry Television (KFDM-TV & WTV).

LOUIS FREY—c/o WTXL-TV, 8127 Thomasville Rd., Tallahassee, FL 32312. Phone: 904-893-3127. Has interest in WKAB-TV, Montgomery, AL; WTXL-TV, Tallahassee, FL; WHI(TV), Cincinnati, OH; CP for Ch. 61, Gainesville, FL; WHLY-FM, Orlando, FL; WCSR-FM, Hamden, CT; WPLR-FM, New Haven, CT.

GANNETT BROADCASTING GROUP (Division of Gannett Co. Inc., Washington, DC)—1611 W. Peachtree St. NE, Atlanta, GA 30309. Phone: 404-892-1611. Stations: KPXX-TV, Phoenix-Mesa, AZ; KOCO-TV, Oklahoma City, OK; KUSA-TV, Denver, CO; KARE(TV), Minneapolis, MN; WLVI-TV, Cambridge-Boston, MA; WXIA-TV, Atlanta, GA; WUSA(TV), Washington, DC; KVUE-TV, Austin, TX; WFMY-TV, Greensboro-High Point & Winston-Salem, NC; WTLV(TV), Jacksonville, FL; KIIS-AM-FM, Los Angeles; KSDO-AM-FM, San Diego, CA; WGCI-AM-FM, Chicago, IL; KCMD & KCPW(FM), Kansas City, KS; KUSA & KSD(FM), St. Louis, MO; WADE & WUSA(FM), Tampa-St. Petersburg, FL; KKBQ-AM-FM, Houston, TX; KTKS(FM), Denton (Dallas-Fort Worth), TX & KHIT(AM), Bremerton (Seattle), WA. **Executives:** Cecil Walker, pres. & chief exec. officer, broadcast group; John Cook, pres., radio div.; Dan Ehrman, v.p., finance & business affairs; Peter Kohler, v.p.; Herbert Schubarth, v.p., engineering. Gannett also owns Gannett Outdoor

Advertising companies in twelve major markets throughout U.S. & Canada. For other interests, see Newspaper Ownership of TV Stations.

Ownership: Gannett Co. Inc.
Represented (legal) by Pierson, Ball & Dowd.

GUY GANNETT BROADCASTING SERVICES—Northport Business Park, Portland, ME 04104. Phone: 207-797-9330. Stations: WGME-TV, Portland, ME; WGG8-TV, Springfield-Holyoke, MA; KGAN(TV), Cedar Rapids, IA; WICS(TV), Springfield, IL; WINZ-AM-FM, Miami-Miami Beach, FL; WWNZ(AM), Orlando, FL; WSSP(FM), Cocoa Beach, FL. For Gannett newspaper interests see Guy Gannett Publishing Co. under Newspaper Ownership of TV Stations. Executives: Jean Gannett Hawley, chmn.; John R. Dimatteo, pres.; Robert L. Gilbertson, exec. v.p.; Michael Bock, v.p. & dir., broadcast operations. Ownership: Guy Gannett Publishing Co.
Represented (legal) by Dow, Lohnes & Albertson.
Represented (engineering) by Lohnes & Culver.
Represented (sales) by Blair Television; Katz Television.

GATEWAY COMMUNICATIONS INC.—Suite 612, Executive Bldg., Cherry Hill, NJ 08002. Phone: 609-667-8100. Stations: WBNG-TV, Binghamton, NY; WTAJ-TV, Altoona, PA; WLPH-TV, Lancaster-Lebanon, PA; WOWK-TV, Huntington, WV. Executives: H. Lewis Klein, pres.; Charles A. Agemian, v.p.-treas.; E. William Farneti, v.p. & controller; Herbert E. Nelson, secy.
Ownership: Macromedia Inc. Macromedia also owns Bergen Evening Record.
Represented (legal) by Wilner & Scheiner.
Represented (engineering) by Smith & Powstenko.
Represented (sales) by Blair Television; Seltel Inc.

GAYLORD BROADCASTING CO. (Subsidiary of Oklahoma Publishing Co.)—Box 25125, Oklahoma City, OK 73125. Phone: 405-232-3311. Owns WKY(AM), Oklahoma City, OK; KTVT(TV), Fort Worth-Dallas, TX; KHTV(TV), Houston, TX; WVT(TV), Milwaukee, WI; KSTW(TV), Tacoma-Seattle, WA; WUAB(TV), Lorain-Cleveland, OH; WSM-AM-FM, Nashville, TN. Executives: Edward L. Gaylord, chmn. & chief exec. officer; James R. Terrell, pres. & chief operating officer; Harold Protter, v.p. & gen. mgr., WVT; Charles Edwards, exec. v.p. & gen. mgr., KTVT; Kevin Hale, v.p. & gen. mgr., KSTW; E. D. Trimble, v.p. & gen. mgr., KHTV; Michael E. Schuch, v.p. & gen. mgr., WUAB; G. M. Stinchcomb, treas.
Ownership: Oklahoma Publishing Co., 100%.
Represented (legal) by Pierson, Ball & Dowd.
Represented (engineering) by A. D. Ring & Associates.
Represented (sales) by MMT Sales Inc.

GENERAL ELECTRIC CO.—See National Broadcasting Co.

GILLETT COMMUNICATIONS CO.—c/o Gillett Group Management Inc., Box 4, Nashville, TN 37202. Phone: 615-292-0045. Stations: WSMV(TV), Nashville, TN; WOKR(TV), Rochester, NY; KSBW(TV), Salinas-Monterey & KSBY-TV, San Luis Obispo, CA; WMAA-TV, Baltimore, MD; 51% of WJBK-TV, Detroit, MI; WJW-TV, Cleveland, OH; WAGA-TV, Atlanta, GA; WITI-TV, Milwaukee, WI; WSBK-TV, Boston, MA & KSND(TV), San Diego, CA; interest in WTVT(TV), Tampa-St. Petersburg, FL. Also owns Post Printing Inc.
Executives: George Gillett, chmn.; Edward Karrels, pres.; Larry Haugen, v.p.; Dave Ramon, v.p.; Bob Selwyn, v.p.
Ownership: George N. Gillett Jr., 100%.
Represented (legal) by Pepper & Corazzini.
Represented (engineering) by Smith & Powstenko.
Represented (sales) by MMT Sales Inc.; TeleRep Inc.

JAMES S. GILMORE JR.—162 E. Michigan, Kalamazoo, MI 49007. Phone: 616-381-6744. Stations: WEHT(TV), Evansville, IN; KODE-TV, Joplin, MO; WLVE(FM), Miami Beach, FL. Gilmore also owns Jim Gilmore Productions, Evansville, IN.
Executives: James S. Gilmore Jr., chmn. & chief exec. officer; Fred Fielding, pres. & chief operating officer, Gilmore Bcstg.; Dean Goodman, exec. v.p., radio operations; Louis E. Farraye, sr. v.p., programming, research & marketing; Elmer Chancellor, senior v.p., engineering, Fred Flodin, corporate controller, bcstg.
Represented (legal) by Wiley, Rein & Fielding.
Represented (engineering) by Cohen, Dippell & Everist, P.C.
Represented (sales) by Katz Television; Blair Television; Torbet.

MALCOLM I. GLAZER—270 Commerce Dr., Rochester, NY 14623. Phone: 716-359-3000. Stations: WTWQ(TV), Terre Haute, IN; WRBL(TV), Columbus, GA; KQTV(TV), St. Joseph, MO.
Represented (legal) by Dow, Lohnes & Albertson.
Represented (sales) by Blair Television.

GOLTRIN COMMUNICATIONS INC.—5530 Wisconsin Ave., Chevy Chase, MD 20815. Stations: KCPM(TV), Chico, CA; KSPR(TV), Springfield, MO; KMID-TV, Midland, TX.
Ownership: Joseph H. Goldfarb, pres. & Barbara E. Goldfarb, v.p.-secy., 30% jointly; Charles B. Abod, treas.; EAJ Inc., 70%. EAJ ownership: Charles P. Abod, pres., 35%; Gary F. Jonas, v.p., 8.9%; Laurie Burg Minerbi, secy.; Melvin J. Estrin, treas., 56.1%.

GRAY COMMUNICATIONS SYSTEMS INC.—Box 48, Albany, GA 31703. Phone: 912-888-9390. Stations: WALB-TV, Albany, GA; WJHG-TV, Panama City, FL & KTVE(TV), El Dorado, AR-Monroe, LA. Same ownership as The Albany Herald, Gray Transportation Co. Inc. & Gray Communications Consultants Inc., all Albany, GA. Executives: Terry McKenna, pres.; James Gray Jr., Geoffrey Gray & Phillip Greene, v.p.s; Constance G.

ComCapital Group

TV/Radio/Cable
PRIVATE PLACEMENTS OF CAPITAL
Equity • Subordinated Debt • Senior Bank Loans

CONSULTING AND ADVISORY SERVICES
M&A • Business Plans • Appraisals

PAUL C. RAEDER ANTHONY M. HOFFMAN DAVID E. SCHUTZ
19 W 44th Street, New York, New York 10036 (212) 302-8720

Greene, corporate secy.; Barbara Jones, treas.; Marcy Crowe, asst. corp. secy. Estate of James H. Gray Sr., 51.48%; Sandier Associates, 8.69%; Prudential Insurance Co. of America, 4.4%; George H. Nader, 3.2%; others, none with as much as 2%.
Represented (legal) by Schnader, Harrison, Segal & Lewis.
Represented (engineering) by A. D. Ring & Associates.
Represented (sales) by Katz Television.

GREAT AMERICAN BROADCASTING CO.—1718 Young St., Cincinnati, OH 45210. Phone: 513-721-1414. Stations: WBRC-TV, Birmingham, AL; WKRC-TV-AM & WKRC(FM), Cincinnati, OH; WTVN(AM) & WLWQ(FM), Columbus, OH; WDAF-TV-AM & KYYS(FM), Kansas City, MO; WTSP-TV, St. Petersburg, FL; KTSP-TV, Phoenix, AZ; WKLS(FM), Atlanta, GA; WNDE & WFBO-FM, Indianapolis, IN; WDOVE(FM), Pittsburgh, PA; KEX & KKRZ(FM), Portland, OR; WRIF, Detroit, MI; WLZR, Milwaukee, WI. Corporate Officers: Charles S. Mechem Jr., chmn. of the board; George E. Castrucci, pres. & chief operating officer; Carlyle J. Wagner, pres., bcst. group; Vema M. Meyer, treas. & asst. secy.; Gregory C. Thomas, senior v.p., finance & chief financial officer; S. Donald Urban, senior v.p., administration & personnel; Charles D. Lindberg, secy. Broadcast Group Officers: Gregory Miller, v.p., television operations; James Ary, v.p., engineering, radio; Jerry Kersting, v.p., business affairs; Nicholas J. Miller, v.p., mktg.; L. D. Bolton, Terry Connelly, Earl Beall, Carl Gardner, Chris Wheat, Michael Costello, Tom Thon, Perry Frey, Jim Bryant, David Crowl, J. Thomas Connolly, David Milner, Robert Schutt, Bob Roof, Vince Barresi, William Stough, Herndon Hasty, Clint Sly, v.p.s & gen. mgrs.

GREAT TRAILS BROADCASTING CORP.—717 E. David Rd., Dayton, OH 45429. Stations: WHAG-TV, Hagerstown, MD; WFFT-TV, Fort Wayne, IN; WING(AM), Dayton; WGTZ(FM), Eaton; WIZE(AM), Springfield; WCOL & WXGT(FM), Columbus, OH. Executives: Alexander J. Williams, pres.-treas.; Clark W. Davis, exec. v.p.; Scot L. Freeman, chief financial officer; Jeffrey J. Bennett, dir. of corporate engineering.
Ownership: Williams Communications, 100%.
Represented (legal) by Haley, Bader & Potts.
Represented (engineering) by Cohen, Dippell & Everist, P.C.
Represented (sales) by Katz Television.

HOWARD GREEN GROUP—c/o WENY Inc., Box 208, Elmira, NY 14902. Phone: 607-739-3636. Stations: Howard L. Green & Donald M. Simmons own 50% each of WENY-TV-AM & WLEZ(FM), Elmira, NY; WOND & WMGM(FM), Linwood, NJ; WMGM-TV, Wildwood, NJ.
Represented (legal) by Cordon & Kelly.
Represented (engineering) by Lohnes & Culver.

GRIFFIN TELEVISION INC.—7401 N. Kelly Blvd., Oklahoma City, OK 73113. Phone: 405-843-6641. Stations: KPOM-TV, Fort Smith-Fayetteville, AR; KWTW(TV), Oklahoma City, OK & CP for KFAA(TV), Rogers, AR. Executives: Duane Harm, pres.; Jerry Dalrymple, v.p. & dir. of operations; Larry E. Chapuis, v.p.-treas.; Al Sandubrae, station mgr., KWTW; Ken Taishoff, station mgr., KPOM-TV.
Ownership: Martha Watson Griffin, John W. Griffin & David F. Griffin, trustees of John T. Griffin Revocable Trust, 99.9%.
Represented (legal) by Fletcher, Heald & Hildreth.
Represented (engineering) by Cohen, Dippell & Everist, P.C.
Represented (sales) by TeleRep Inc.

GROUP W—WESTINGHOUSE BROADCASTING (Subsidiary of Westinghouse Electric Corp.)—888 7th Ave., New York, NY 10106. Phone: 212-307-3000. Stations: WBZ-TV-AM, Boston, MA; KYW-TV-AM, Philadelphia, PA; KPX(TV), San Francisco, CA; KDKA-TV-AM, Pittsburgh, PA; WJZ-TV, Baltimore, MD. Also owns and operates AM radios WINS, New York, NY; KFBK, Sacramento, CA; KEZW, Aurora, CO; KFWB, Los Angeles, CA; FM radios KODA, Houston, TX; KQZY, Dallas, TX; KQXT, San Antonio, TX; KAER, Sacramento, CA; KJQY, San Diego, CA; KOSI, Denver, CO; KMED-AM-FM, Phoenix, AZ; WMAQ-FM, Chicago, IL; Group W Cable, Chicago; Group W Productions. Executives: Burton Stanier, chmn. & chief exec. officer; Thomas L. Goodgame, pres., TV Station Group; Don Mitzner, pres., Group W Satellite Communications; Dirk Zimmerman, pres., Group W Productions; Richard H. Harris, pres., Radio Group; Warren Maurer, v.p., AM Station Group; Bert E. Wahlen, v.p., FM Station Group; Gerald Udwin, v.p., Washington; Oennis Ganzak, v.p., controller; John D. Moran, v.p., human resources; Martin Messenger, v.p., secy. & chief counsel.
Ownership: Westinghouse Electric Corp., 100%.
Represented (sales) by Group W Television Sales.
Washington office: Group W Washington Bureau, Suite 506, 1025 Connecticut Ave. NW 20036. Phone: 202-429-0194.

H & C COMMUNICATIONS INC.—3050 Post Oak Blvd., No. 1330, Houston, TX 77056. Phone: 713-993-2500. Stations: KPRC-TV-AM, Houston, TX; WTVF(TV), Nashville, TN; KVOA-TV, Tucson, AZ; WESH(TV), Daytona Beach-Orlando, FL; KCCI-TV, Des Moines, IA & KSAT-TV, San Antonio, TX. Executives: William P. Hobby, chmn.; James E. Crowther, pres.; Henry E. Catto, pres., Broadcast Group.
Ownership: Overta Culp Hobby, as trustee, 26.82%; William P. Hobby & Jessica Hobby Catto, 28.21% each; 16.76% held in trusts for Mrs. Hobby's grandchildren.

Group Stations

Represented (legal) by Dow, Lohnes & Albertson.
Represented (engineering) by Jules Cohen & Associates.
Represented (sales) by Petry Television Inc.
Washington office: No. 442, 2233 Wisconsin Ave. 20007. Phone: 202-333-6800.

HARRISCOPE CORPORATION—10889 Wilshire Blvd., Los Angeles, CA 90024. Phone: 213-208-6118. Stations: Owns 75% of KWHY-TV, Los Angeles, CA; 50% of WSNB-TV, Chicago, IL. Executives: Burt I. Harris, pres.; Harvey Simpson, dir. of finance.
Represented (legal) by Cohn & Marks.
Represented (engineering) by Hammett & Edison Inc.

HARRON COMMUNICATIONS CORP.—1460 Russell Rd., Paoli, PA 19301-1236. Phone: 215-644-7500. Stations: Controls WKTU, Utica, NY; WMTW-TV, Poland Spring, ME. Harron is a multiple cable system operator.
Ownership: Margaret E. Harron Trust, 12%; Paul F. Harron Trust, 16%; Margaret H. Bruder & Patricia H. Imbesi Trusts, 21% each; PFH Corp., 23%; Paul F. Harron Estate Trust, 5%; Regina H. Hanson, 2%.
Represented (legal) by Cole, Raywid & Braverman.
Represented (engineering) by A. D. Ring & Associates.
Represented (sales) by Petry Television Inc.; Katz Television.

HEARST BROADCASTING—959 Eighth Ave., New York, NY 10019. Phone: 212-649-2300. Stations: WBAL-TV-AM & WYII(FM), Baltimore, MD; WISN-TV-AM & WLTV(FM), Milwaukee, WI; WTAE-TV-AM & WHTX(FM), Pittsburgh, PA; WCVB-TV, Boston, MA; WDTN(TV), Dayton, OH & KMBC-TV, Kansas City, MO, all licensed to The Hearst Corp. WAPA radio, San Juan, PR is licensed to Hearst Radio Inc. Executives: John G. Conomikes, v.p., Hearst Corp. & gen. mgr., bcstg.; Mickey L. Hooten, v.p., Hearst Corp. & gen. mgr., television; Fred Young, dir. of broadcast operations, Hearst Corp.; Jack A. W. Shenkan, dir. of sales & mktg., bcstg.; James R. Snyder, business mgr., bcstg.; Hearst Corp.; David J. Barrett, gen. mgr. of radio & v.p. & gen. mgr., WBAL/WYII; S. James Coppersmith, v.p. & gen. mgr., WCVB-TV; Malcolm Potter, v.p. & gen. mgr., WBAL-TV; Steven Downes, v.p. & gen. mgr., WISN; Howard Ritchie, v.p. & gen. mgr., WISN-TV; Remond A. Owen, v.p., WAPA & Hearst Radio Inc.; James Hefner, v.p. & gen. mgr., WTAE-TV; Paul Dinovitz, v.p. & gen. mgr., KMBC-TV; Philip Stolz, v.p. & gen. mgr., WDTN(TV); James Carter, v.p. & gen. mgr., WTAE & WHTX(FM).
Ownership: The Hearst Corp., 100%.
Represented (legal) by Dempsey & Koplovitz.
Represented (sales) by Blair Television (WBAL-TV, WDTN & WISN-TV); Katz Television (WTAE-TV, WCVB-TV & KMBC-TV).

HERITAGE MEDIA CORP.—One Galleria Tower, 13355 Noel Rd., Suite 1500, Dallas, TX 75240. Phone: 214-702-7380. Stations: KEVN-TV, Rapid City, SD; KIVV-TV, Lead, SD; KDLT, Mitchell-Sioux Falls, SD; WPTZ(TV), Plattsburgh, NY; WEAR-TV, Pensacola, FL-Mobile, AL; WCHS-TV, Charleston, WV; KAUT(TV), Oklahoma City, OK; KDAY(AM), Santa Monica, CA; WIL-AM-FM, St. Louis, MO; WEMP & WMYX(FM), Milwaukee, WI; WBFF & WMJQ(FM), Rochester, NY; KKS(NAM) & KKS(VFM), Portland, OR; KRPM-AM-FM, Seattle-Tacoma, WA. Owns 30% of Diversified Communications, see listing. Executives: James M. Hoak Jr., chmn.; David Walthal, pres.; James J. Robinette, exec. v.p. & pres., TV group; Paul Fiddick, exec. v.p. & pres., radio group.
Represented (legal) by Sidley & Austin.
Represented (sales) by Petry Television Inc.

HOLSUM INC.—Box 910, Roswell, NM 88201. Phone: 505-622-2120. Stations: KCB-D-TV Lubbock, TX; KBIM-TV, Roswell, NM.
Ownership: Gene Reischman, 44.67%; J. Kenneth Smith, 14.64%; W. C. Taylor, 2.19%; Stephen Smith, 15.34%; Joseph A. Carriere, 2.14%; others.
Represented (legal) by Dow, Lohnes & Albertson.
Represented (sales) by Katz Television.

THE HOME NEWS CO.—123 How Lane, New Brunswick, NJ 08903. Phone: 201-246-5500. Stations: WEVU(TV), Naples-Fort Myers, FL; WKPT-TV-AM & WTFM, Kingsport, TN; WINE & WRKI(FM), Brookfield-Danbury, CT; KWG(AM), Stockton, CA; KYBB(FM), Tracy, CA; KTYD(FM), Santa Barbara, CA; KAQQ & KISC(FM), Spokane, WA. Broadcasting executive: William M. Boyd.
Represented (legal) by Cordon & Kelly.
Represented (engineering) by Jules Cohen & Associates.

HOME SHOPPING NETWORK—See Silver King Bcstg.

HR BROADCASTING CORP.—345 N. Maple Dr., Suite 278, Beverly Hills, CA 90210. Stations: WTTQ(TV), Birmingham, AL; WCGV-TV, Milwaukee, WI. HRBC has management service contract with Combined Bcstg. Inc. for WGBQ-TV, Joliet, IL; WGBS-TV, Philadelphia, PA; WBFS-TV, Miami, FL.
Ownership: HAR Communications Inc., 80%; Qintex Entertainment, 18%. HARC ownership: Albert Krivin, chmn., Hal Gaba, vice chmn., Robin French, pres., 33.33% each. Qintex Ownership: Christopher Skase, chmn., 45%; David Evans, pres., less than 1%.
Represented (legal) by Fisher, Wayland, Cooper & Leader; Pryor, Cashman, Sherman & Flynn (New York).
Represented (sales) by Katz Television.

HUBBARD BROADCASTING INC.—3415 University Ave., St. Paul, MN 55114. Phone: 612-646-5555. Stations: KSTP-TV-AM-FM, St. Paul-Minneapolis; KOB-TV, Albuquerque, NM; KOBF(TV), Farmington, NM; KOBR(TV), Roswell, NM; WTOG(TV), St. Petersburg, FL; KSAX(TV), Alexandria & KRWF(TV), Redwood Falls, MN; WDIO-TV, Duluth &

WIRT(TV), Hibbing, MN. Executives: Stanley S. Hubbard, chmn., pres. & chief exec. officer; Gerald D. Deeney, v.p. & chief financial officer; Stanley E. Hubbard II, v.p.; Carlos Luis, v.p.; Marvin L. Rosene, v.p.; Robert R. Regalbuto, v.p. & pres. & gen. mgr., KSTP-TV; Kathryn Hubbard Rominski, secy.; Ralph Dolan, v.p.; John Mayasich, v.p. & pres., radio operations.
Ownership: Hubbard family, 100%.
Represented (legal) by Fletcher, Heald & Hildreth.
Represented (engineering) by A. D. Ring & Associates.
Represented (sales) by Petry Television Inc.

BIRNEY IMES JR.—c/o Columbus Television Inc., Box 271, Columbus, MS 39701. Phone: 601-327-4444. Stations: Birney Imes Jr. is principal stockholder of WCBI-TV-AM, Columbus, MS; WMUR-TV, Manchester, NH; WBOY-TV, Clarksburg, WV; KDBC-TV, El Paso, TX; WROX(AM), Clarksdale, MS & Commercial Dispatch Publishing Co.
Represented (legal) by Latham & Watkins.
Represented (engineering) by A. D. Ring & Associates.
Represented (sales) by Sattel Inc.

JEFFERSON-PILOT COMMUNICATIONS CO. (Subsidiary of Jefferson-Pilot Corp.)—One Julian Price Place, Charlotte, NC 28208. Phone: 704-374-3500. Stations: WBTV, WBTV & WBCY(FM), Charlotte, VA; WWBT(TV), Richmond, VA; KYGO-AM-FM, Denver, CO; WOXI-AM-FM, Atlanta-Smyrna, GA; WNWS & WLYF(FM), Miami, FL; KSON-AM-FM, San Diego, CA; owns Jefferson-Pilot Teleproductions; Jefferson-Pilot Sports Enterprises; Jefferson-Pilot Data Systems & Jefferson-Pilot Retail Services, Charlotte. Executives: W. Roger Soles, chmn.; James G. Babb Jr., pres.; Daniel McAlistar, sr. v.p.; Edwin Conrad, v.p., finance.
Ownership: Jefferson Pilot Corp., 100%.
Represented (legal) by Wiley, Rein & Fielding.
Represented (engineering) by A. D. Ring & Associates.
Represented (sales) by Petry Television Inc.; Blair Radio.

KANSAS BROADCASTING SYSTEM INC.—2300 Hall St., Hays, KS 67601. Phone: 913-625-2578. Stations: KAYS-TV-AM, Hays; KLOE-TV-AM Goodland; KWCH-TV, Hutchinson-Wichita, KS; KTVC(TV), Ensign, KS; KVOP & KATX(FM), Plainview, TX; KCOW(AM) & KAAQ(FM), Alliance, NE; KFEQ(AM), St. Joseph, MO; KOOQ & KELN(FM), North Platte, NE; KHOK-FM, Hoisington, KS. Executives: Ross Beach; Robert E. Schmidt. Principals are multiple cable system operators.
Ownership: Ross Beach & Robert E. Schmidt. Note: Sale of TV Stations to Smith Bcstg. pends.
Represented (legal) by Marmet & McCombs, P.C.
Represented (sales) by TeleRep Inc.

KELLY BROADCASTING CO.—3 Television Circle, Sacramento, CA 95814-0794. Phone: 916-444-7300. Stations: KCRA-TV, Sacramento, CA; KCPQ(TV), Tacoma, WA. Executives: Robert E. Kelly & Jon S. Kelly, partners; John Kueneke, gen. mgr., KCRA-TV; Roger Ottenbach, gen. mgr., KCPQ.
Ownership: Robert E. Kelly & Jon S. Kelly, gen. & ltd. partners, 41% each; Christopher R. & Gregory G. Kelly, ltd. partners, 9% each.
Represented (legal) by Koteen & Naftalin.
Represented (engineering) by Jules Cohen & Associates.
Represented (sales) by Blair Television (KCRA-TV); TeleRep Inc. (KCPQ).

STEPHEN KENT—c/o WXTX, Box 12188, Columbus, GA 31907. Stations: 50% of W WXTX(TV), Columbus, GA; has interest in KBSI(TV), Cape Girardeau, MO.
Represented (legal) by Sidley & Austin.
Represented (engineering) by A. D. Ring & Associates.
Represented (sales) by Sattel Inc.

GEORGE KIMBLE—See Craig Fox Group.

KING BROADCASTING CO.—333 Dexter Ave. N., Seattle, WA 98109. Phone: 206-448-5555. Stations: KING-TV-AM-FM, Seattle; KGW-TV-AM & KINK(FM), Portland, OR; KREM-TV, Spokane, WA; KTVB(TV), Boise, ID; KHNL(TV), Honolulu, HI; KSF0 & KYA(FM) San Francisco, CA. King Bcstg. is permittee of KHIK, Ch. 14, Hilo & KOGG, Ch. 15, Wailuku, HI. King Bcstg. also owns K36AS, LPTV in Twin Falls, ID & Northwest Mobile Television in Seattle, Los Angeles & San Francisco. Executives: Steven Clifford, pres. & chief exec. officer; Eric Bremner, pres., bcstg.; Suzanne Soroknes, v.p. & gen. counsel; Steven Welch, v.p., finance; Stan Mak, v.p., radio; Ed Hewson, v.p., CATV; Joe Duffy, v.p., employee relations; Ken Hermanson, v.p. & chief engineer, bcstg.; Don Schlosser, v.p., acquisitions & development.
Ownership: Dorothy S. Bullitt, 29%; Harriet Stimson Bullitt, 24.2%; Priscilla Bullitt Collins, 22.3%; Bullitt Foundation, 2.8%; Josiah Collins, 2.1%; 85 others, none with as much as 2%.
Represented (legal) by Fletcher, Heald & Hildreth.
Represented (engineering) by Hammett & Edison Inc.
Represented (sales) by Blair Television.
Washington office: Suite 161, 400 N. Capitol St. 20001. Phone: 202-737-4624. Andrew Beers, bureau chief.

KNIGHT-RIDDER BROADCASTING INC.—One Herald Plaza, Miami, FL 33101. Phone: 305-376-3900. Stations: WJRT-TV, Flint, MI; WPRI-TV, Providence, RI; WTKR-TV, Norfolk, VA; WTEN(TV), Albany, NY; WCDC(TV), Adams, MA; WKRN-TV, Nashville, TN; WALA-TV, Mobile, AL; KOLD-TV, Tucson, AZ; KTVY(TV), Oklahoma City, OK. Through TKR Inc., has multiple cable holdings. Executives: Daniel E. Gold, pres. & chief exec. officer; H. Richard Eldredge, exec. v.p., finance & administration; T. Arthur Bone, v.p.,

engineering & production; Robert E. Rice, pres.-gen. mgr., WPRI-TV; P. Thomas Bryson, pres.-gen. mgr., WJRT-TV; William B. Peterson, pres.-gen. mgr., WTKR-TV; Dow C. Smith, pres.-gen. mgr., WTEW-TV & WDCD-TV; Arthur C. Elliot, pres.-gen. mgr., WKRN-TV; Matthew L. Kreiner, pres.-gen. mgr., KOLD-TV; Robert F. Finke, pres.-gen. mgr., KTVY; Joseph W. Cook, pres.-gen. mgr., WALA-TV. For Knight-Ridder Newspapers, see Newspaper Ownership of TV Stations.
Ownership: Knight-Ridder Co., 100%.
Represented (legal) by Wilmer, Cutler & Pickering.
Represented (sales) by Harrington, Righter & Parsons Inc.

KOHLBERG KRAVIS ROBERTS & CO.—Has interest in some stations controlled by Gillett Communications, see listing.

KOPLAR COMMUNICATIONS INC.—4935 Lindell Blvd., St. Louis, MO 63108. Phone: 314-367-7211. Stations: KPLR-TV, St. Louis, MO; KRBK-TV, Sacramento, CA; has pending application for Ch. 15, Omaha, NE. Executives: Edward J. (Ted) Koplar, pres.; Barry Baker, senior v.p./dir. of broadcast div. & gen. mgr., KPLR-TV; Elliott Troshinsky, v.p. & gen. mgr., KRBK-TV.
Ownership: Koplar Enterprises Inc. Estate of Harold Koplar, 100%; Edward J. Koplar & Susan K. Brown, co-executors.
Represented (legal) by Koteen & Naftalin.
Represented (engineering) by Jules Cohen & Associates.
Represented (sales) by Petry Television.

KWTX BROADCASTING CO.—6700 American Plaza, Waco, TX 76712. Phone: 817-776-1330. Owns KWTX-TV-AM-FM, Waco, TX. Stockholders of KWTX Bcstg. control affiliated KBTX-TV, Bryan, TX. Executive: M. N. Bostick, chmn. & gen. mgr., KWTX Bcstg.
Ownership: See station listings.
Represented (legal) by Cordon & Kelly.
Represented (sales) by Seltel Inc.

LAMCO COMMUNICATIONS INC.—460 Market St., Williamsport, PA 17701. Stations: WCYB-TV, Bristol, VA; WXVT-TV, Greenville, MS; KTXS-TV, Sweetwater-Abilene, TX; WLYC(AM) & WILQ-FM, Williamsport, PA. Executives: Andrew W. Stabler Jr., chmn. of board; Marshall R. Noecker, pres.; Robert J. Cunnion Jr., v.p.; Howard J. Lamade Jr., v.p. & secy.; James H. Lamade, v.p. & treas.
Ownership: Andrew W. Stabler Jr., chmn., 0.96%; Marshall R. Noecker, pres., 0.44%; Howard J. Lamade Jr., v.p.-secy., 4.67%; James H. Lamade, v.p.-treas., 7.04%; Robert J. Cunnion Jr., v.p., 0.30%; Ruth S. Mitchell, asst. secy., 0.68%; Robert J. Lamade, 7.14%; Ralph R. Crammer, 1.26%; remainder publicly held.
Represented (legal) by Koteen & Naftalin.
Represented (sales) by Petry Television (WCYB-TV); Seltel Television (KTXS-TV & WXVT); Roslin National (WLYC & WILQ-FM).

LANDMARK COMMUNICATIONS INC.—150 W. Brambleton Ave., Norfolk, VA 23501. Phone: 804-446-2000. Stations: WTAR & WLTY(FM), Norfolk, VA; KLAS-TV, Las Vegas, NV; KNTV, San Jose, CA; The Weather Channel, Atlanta, GA. For newspaper holdings, see Newspaper Ownership of TV Stations. Executives: Frank Batten, chmn.; Richard F. Barry, pres. & chief exec. officer; John O. Wynne, pres., Broadcast & Video Enterprises Division & chmn., The Weather Channel.
Represented (legal) by Hogan & Hartson.
Represented (sales) by Katz Television.

T. B. LANFORD ESTATE—333 Market St., Shreveport, LA 71101; Box 1363, Shreveport, LA 71164. Phone: 318-221-0668. Stations: 100% of Jewell Television Corp., licensee of KLST(TV), San Angelo & permittee of Ch. 13, Brady, TX; 100% of Alexandria Bcstg. Corp., licensee of KALB(AM) & KTIZ(FM), Alexandria, LA; 55% of Lanford Telecasting Co. Inc., licensee of KALB(TV), Alexandria, LA.
Represented (legal) by Wiley, Rein & Fielding.
Represented (engineering) by Edward F. Lorentz & Associates.
Represented (sales) by Katz Television.

LEE ENTERPRISES INC. (Broadcast Divisions)—130 E. Second St., Davenport, IA 52801. Phone: 319-383-2393. Owns WSAZ-TV, Huntington, WV; KOIN-TV, Portland, OR; KGMB(TV), Honolulu; KGMD-TV, Hilo & KGMV(TV), Wailuku, HI; KMTV, Omaha, NE; KGUN(TV), Tucson, AZ; 41.6% of KGGM-TV, Albuquerque, NM. For Lee Enterprises Inc. Newspapers, see Newspaper Ownership of TV Stations.
Ownership: Lee Enterprises Inc. Lloyd G. Schermer, chmn., chief exec. officer & dir.; Richard Gottlieb, pres., chief operating officer & dir.; Michael Riley, v.p., finance, treas. & chief financial officer; Ronald Rickman, v.p., newspaper group & dir.; Robert Ross, v.p., new ventures; Floyd Whellan, v.p., human resources; C. D. Waterman Jr., secy. & dir.; Richard P. Galligan, asst. treas. & asst. secy.; Norman Staudt, asst. secy. & asst. treas.; Harry Fischer Jr., Phyllis Sewell, William E. Olsen, Richard Sonnenfeldt, Mark Vittert, J. P. Guerin, dirs.
Represented (legal) by Pierson, Ball & Dowd.
Represented (engineering) by David Steel & Associates Inc.
Represented (sales) by Katz Television (Huntington, Honolulu, Omaha & Tucson); Harrington, Righter & Parsons (Portland).

LE SEA BROADCASTING CO.—Box 12, South Bend, IN 46624. Stations: WHMB-TV, Indianapolis, IN; WHME-TV-FM, South Bend, IN; KWHB(TV), Tulsa, OK; WHKE(TV), Kenosha, WI; KWHE(TV), Honolulu, HI & KWHD, CP for Ch. 53, Castle Rock, CO. Executives: Lester Sumrall, chmn.; S. Sumrall, pres.; Peter Sumrall, v.p.; Louise M. Sumrall, secy.-treas.; Doug Garlinger, dir. of engineering.

Represented (legal) by Heron, Burchette, Ruckert & Rothwell.

LEWIS BROADCASTING CORP.—Box 13646, Savannah, GA 31406. Phone: 912-925-0022. Stations: WJCL-TV-FM, Savannah, GA; WLTX(TV), Columbia, SC; WLTZ(TV), Columbus, GA; WZRX & WSTZ(FM), Vicksburg/Jackson, MS. Executive: J. Fred Pierce, exec. v.p.
Ownership: J. C. Lewis Jr., 100%.
Represented (legal) by Pierson, Ball & Dowd.
Represented (sales) by Blair Television; Petry Television Inc.; Adam Young Inc.; Hilyer, Newmark & Wexler.

GEORGE D. LILLY—See SJL Broadcast Management Corp.

LIN BROADCASTING CORP.—1370 Ave. of the Americas, New York, NY 10019. Phone: 212-765-1902. Stations: WAND(TV), Decatur, IL; WAVY-TV, Portsmouth-Norfolk, VA; KXAS-TV, Fort Worth, TX; KXAN-TV, Austin, TX; WOTV, Grand Rapids, MI; WISH-TV, Indianapolis, IN & WANE-TV, Fort Wayne, IN. For other interests, see Book & Periodical Publishing Firms with TV Station Ownership. Executives: Donald A. Pels, chmn. & pres.; E. Blake Byrne, group v.p., TV; Richard P. Veme, group v.p., radio; Robert S. Cecil, v.p., cellular radio-telephone; Harold N. Spitz, v.p.; Mark M. Evens, v.p.; Ronald Graiff, v.p., engineering; Arnold S. Blauweiss, v.p., finance; David M. Naseman, v.p., gen. counsel & secy.; Michael Plouf, v.p., corporate development & treas.; Frank O'Neil, Richard Rosenfeld, James F. Saunders, v.p.s.; Daniel B. Stokes, corporate controller.
Represented (legal) by Wilmer, Cutler & Pickering.

LORIMAR-TELEPICTURES CORP.—15303 Ventura Blvd., Sherman Oaks, CA 91403. Phone: 818-986-3600. Stations: WPGH-TV, Pittsburgh, PA; majority interest in WLII(TV), Caguas & WSUR-TV, Ponce, PR. Note: Stations are in trusteeship pending sale. Executives: Merv Adelson, chmn. & chief exec. officer; David E. Salzman, Michael N. Garin & Richard T. Robertson, office of the pres.; Anthony Young, exec. v.p. & chief financial officer.
Represented (legal) by Wiley, Rein & Fielding.
Represented (engineering) by Hammett & Edison Inc.

LOVE BROADCASTING CO.—Box 4596, Biloxi, MS 39535-4596. Principals own WLOX-TV, Biloxi, MS; KDRV(TV), Medford, OR; WSOK & WAEV(FM), Savannah, GA; KNAN(FM), Monroe, LA; interest in WKXI & WTYX(FM), Jackson, MS.
Ownership: James S. Love III, chmn., 28.3%; John F. Hash, pres., 6.28%; Aubrey L. Collum, v.p.-treas., 6.25%; Jo Love Little, v.p.-secy., 28.3%; Mary E. McMillan, v.p., 28.27%; Dr. L. J. Smith, 1%, 5 others with 0.5% each.

MAINE BROADCASTING SYSTEM—One Congress Square, Portland, ME 04101. Phone: 207-772-0181. Stations: WCSH-TV, Portland; WLBS-TV, Bangor, ME KMEG(TV), Sioux City, IA. Executives: Mary Rines Thompson, chmn.; Frederic L. Thompson, pres.; Bruce C. McGorrell, exec. v.p.; Dale Eichom, treas.
Ownership: Rines Special Trust, Mary R. Thompson, trustee, 100%.
Represented (legal) by Wilkinson, Barker, Knauer & Quinn.
Represented (engineering) by Jules Cohen & Associates.
Represented (sales) by Katz Television.

MALRITE COMMUNICATIONS GROUP INC.—1200 Stalter Office Tower, Cleveland, OH 44115-1601. Phone: 216-781-3010. Stations: WUHF(TV) Rochester, NY; WAWS-TV, Jacksonville, FL; WFLX(TV), West Palm Beach, FL; WXIX-TV, Cincinnati, OH-Newport, KY; WHTZ(FM), Newark, NJ; WDGW & KEEY-FM, Minneapolis-St. Paul, MN; WHK & WMMS(FM), Cleveland, OH; KNEW, Oakland, CA; KSNB-FM, San Francisco, CA; KKHT(FM), Houston, TX; KLAC & KZLA(FM), Los Angeles, CA; WEGX(FM), Philadelphia, PA; 80% of WSTE, Ponce-San Juan, PR & 70% of WIOQ(TV), Shaker Heights-Cleveland, OH. Also owns Malrite Television Productions; Malrite Broadcast Services. Executives: Milton Maltz, chmn. & chief exec. officer; John Rosenwald, exec. v.p. & pres., Radio Div.; John C. Chaffee Jr., sr. v.p. & pres., TV Div.; Kevan A. Fight, chief financial officer; John R. Wilson, treas.
Represented (legal) by Kaye, Scholer, Fierman, Hays & Handler; Benesch, Friedlander, Coplan & Aronoff.
Represented (engineering) by Silliman & Silliman; Ralph Evans & Associates; Hammett & Edison.
Represented (sales) by Katz Television; Blair Television; Petry Television; Katz Radio; Christal-Eastman Radio.

MANSHIP STATIONS—1650 Highland Rd., Baton Rouge, LA 70802. Mailing address: Box 2906, Baton Rouge, LA 70821. Phone: 504-387-2222. Stations: WBRZ(TV), WJBO & WFMT(FM), Baton Rouge; KRGV-TV-AM, Wesiaco, TX. Owns Capital City Press, publisher of State Times & Morning Advocate (both Baton Rouge). Executives: Douglas L. Manship, chmn. & pres.; Charles P. Manship Jr., treas.; Richard F. Manship, secy.; Ray Alexander, George Jenne & Roy Dardenne, dirs.
Represented (legal) by Cohn & Marks.
Represented (sales) by Blair Television; Hillard, Newmark, Weschler & Howard (radio).

MARSH MEDIA INC.—One Broadcast Center, Amarillo, TX 79101-4326. Phone: 806-373-1787. Owns KVII-TV, Amarillo, TX; KVJ-TV, Sayre, OK; KVH-TV, Clovis, NM. Executive: James R. McCormick. Principals own Marsh Media of El Paso, KVIA-TV, El Paso, TX; KVIO-TV, Carlsbad, NM. Marsh Media is multiple cable system operator. Executive: Richard Pearson.
Ownership: Stanley Marsh III, 51%; Michael C. Marsh, 30.25%; Tom F. Marsh, 17.75%; Estelle Marsh Watlington, 1%, KVII-TV, Amarillo, TX; same principals control KVIA-TV, El Paso, TX.

Group Stations

Represented (legal) by Wiley, Rein & Fielding.
Represented (engineering) by Smith & Powstenko.
Represented (sales) by Katz Television.

McGraw-Hill Broadcasting Co.—1221 Ave. of the Americas, New York, NY 10020. Phone: 212-512-2000. Stations: KMGH-TV, Denver, CO; KGTV, San Diego, CA; KERO-TV, Bakersfield, CA; WRTV, Indianapolis, IN. Executives: Edward T. Reilly Jr., pres.; David W. Ingraham, sr. v.p., finance, planning & administration; Robert W. Flanders, v.p., engineering; Dennis W. Fretz, controller. Ownership: McGraw-Hill Inc., 100%. Represented (legal) by Koteen & Naftalin. Represented (sales) by Harrington, Righter & Parsons Inc. (KMGH-TV & KERO-TV); MMT Sales Inc. (WRTV & KGTV).

McKinnon Broadcasting Co.—Box 6669, Corpus Christi, TX 78411. Phone: 512-853-7700. Executive: Michael D. McKinnon, pres. Stations: Texas Telecasting is licensee of KBMT(TV), Beaumont, TX. The McKinnons own 98% of KIII(TV), Corpus Christi. Michael D. McKinnon owns 26% of KUSI-TV, San Diego, CA & serves as gen. mgr.; owns 46% of KBVO-TV, Austin, TX. Represented (legal) by Cohn & Marks. Represented (engineering) by Jules Cohen & Associates. Represented (sales) by Katz Television.

MDM Broadcasting Inc.—See Wooster Republican Printing Co.

Media Central Inc.—Osborne Office Center, Chattanooga, TN 37411. Phone: 615-894-4980. Has interest in WOAC(TV), Canton, OH; WZDX(TV), Huntsville, AL; WKCH-TV, Knoxville, TN; KHAI-TV, Honolulu, HI; KBSI(TV), Cape Girardeau, MO; WDBD(TV), Jackson, MS; KZKC(TV), Kansas City, MO. Media Central manages & operates WXTX(TV), Columbus, GA. Executives: Donald B. Kent, John F. Pauza, Cliff Curley, Stephen D. Kent. Ownership: Morton J. Kent, chmn.-pres., 21.21%; Kent Rentals Inc., 37.23%; Forrest L. Preston, 8.24%; David R. Vaughn & John F. McMullan, 7.98% each; H. Bernard Dixon, 6.92%; others, none with as much as 3%. Represented (legal) by Sidley & Austin. Represented (engineering) by A. D. Ring & Associates. Represented (sales) by Seltel Inc.

Media General Broadcast Group—817 E. Washington St., Tampa, FL 33602. Phone: 813-221-5757. Owns WFXL(TV), Tampa-St. Petersburg, FL; WJKS(TV), Jacksonville, FL; WCBD-TV, Charleston, SC. Broadcasting executives: Robert T. Sutton, pres. & chief exec. officer; James A. Zimmerman, v.p., operations & finance; James Saunders, v.p. & gen. mgr., WFXL; L. William White, v.p. & gen. mgr., WJKS; Joseph W. Evans III, v.p. & gen. mgr., WCBD-TV. Ownership: Media General Inc. Media General is a multiple cable system operator. For other interests, see Newspaper Ownership of TV Stations. Represented (legal) by Holland & Knight. Represented (sales) by MMT Sales Inc.

Meredith Corp. (Broadcasting Group)—1716 Locust St., Des Moines, IA 50336. Phone: 515-284-3000. Executives: William C. McReynolds, pres., Broadcasting Group; Daniel L. Monroe, v.p., staff operations; Erv Parthe, v.p., group dir. of program services; Bill Strube, group dir. of engineering. Operates WTVH(TV), Syracuse, NY, Cathy Creaney, v.p. & gen. mgr.; KPHO-TV, Phoenix, AZ, Richard De Angelis, v.p. & gen. mgr.; KCTV, Kansas City, MO, Phillip A. Jones, v.p. & gen. mgr.; WNEM-TV, Bay City-Saginaw-Flint, MI, Paul Virciglio, v.p. & gen. mgr.; KSEE(TV), Fresno, CA, Todd Holmes, v.p. & gen. mgr.; WOFL(TV), Orlando, FL, Norris Reichel, v.p. & gen. mgr. & KVVU-TV, Henderson-Las Vegas, NV, Rusty Durante, v.p. & gen. mgr. Represented (legal) by Haley, Bader & Potts. Represented (engineering) by A. D. Ring & Associates. Represented (sales) by MMT Sales Inc.

Meyer Broadcasting Co.—Broadway at Fourth, Bismarck, ND 58501. Phone: 701-223-0900. Stations: KFVR-TV-AM & KYYY(FM), Bismarck; KQCO-TV, Dickinson; KMOT(TV) & KIZZ(FM), Minot; KUMV-TV, Williston, ND; KYA(FM), Billings, MT. Also owns Bismarck Mandan Cable TV Inc. Executives: William Ekberg, pres. & chief exec. officer; Judith E. Johnson, v.p. & chief operating officer. Ownership: Marietta Meyer Ekberg, 51%; William Ekberg, 11%; Judith E. Johnson, 7%. Represented (legal) by Hogan & Hartson. Represented (engineering) by Jules Cohen & Associates. Represented (sales) by Blair Television.

Miami Valley Christian Television Inc.—2675 Dayton Rd., Springfield, OH 45506. Phone: 513-323-0026. Stations: WTJC(TV), Springfield, OH; WTLJ(TV), Muskegon, MI. Ownership: Non-profit corp. Vernon Wilson, chmn.; Marvin D. Sparks, pres.; Homer Speece, v.p.-secy.-treas.

Midcontinent Broadcasting Co.—13th St. & Phillips Ave., Sioux Falls, SD 57102. Phone: 605-336-1100. Owns KELO-TV, Sioux Falls with satellites KDLO-TV, Florence; KCLO-TV, Rapid City & KPLO-TV, Reliance, SD; KELO-AM-FM, Sioux Falls; KPLO-FM, Reliance; KDLO-FM, Watertown, SD; WTSO & WZEE(FM), Madison, WI; KXLK(FM), Haysville, KS; 50% of Washington International Teletop; has multiple cable holdings. Executives: Joe Floyd, chmn. & treas.; N. L. Bentson, pres.; Joseph H. Floyd, exec. v.p. & secy.; Evans A. Nord, v.p.; Edmond R. Ruben, chmn. emeritus.

Ownership: Midcontinent Corporation.
Represented (legal) by Dow, Lohnes & Albertson.
Represented (engineering) by A. D. Ring & Associates.
Represented (sales) by Seltel Inc.

Midwest Communications Inc.—90 South 11th St., Minneapolis, MN 55403. Phone: 612-330-2400. Stations: WCCO-TV-AM & WLTE-FM, Minneapolis-St. Paul, MN; WFRV-TV, Green Bay, WI; WJMN-TV, Escanaba, MI; KCCO-TV, Alexandria & KCCW-TV, Walker, MN. Owns & operates Midwest Cable & Satellite Inc., Minneapolis, MN. Executives: W. T. Doar Jr., chmn.; James M. Rupp, pres. & chief exec. officer; Everett Klosterman, v.p. & chief financial officer; Ron Handberg, v.p. & gen. mgr., WCCO-TV; Steve Goldstein, v.p. & gen. mgr., WCCO Radio; Rand Gottlieb, v.p. & gen. mgr., WLTE-FM; Bob Farrow, v.p. & gen. mgr., WFRV-TV/WJMN-TV; Bill Craig, gen. mgr., Midwest Cable & Satellite Inc. Represented (legal) by Rosenman & Colin (WCCO-TV); Koteen & Naftalin (WFRV-TV). Represented (sales) by TeleRep Inc. Washington News Bureau: Hall of States Bldg., Suite 161, 400 N. Capitol St. 20001. Phone: 202-737-4620.

Midwest Television Inc.—509 S. Neil St., Champaign, IL 61820. Phone: 217-356-8333. Owns & operates WCIA(TV), Champaign, IL; WMBD-TV-AM & WKZW(FM), Peoria, IL; WCFN(TV), Springfield, IL; KFMB-TV-AM-FM, San Diego, CA. Executives: August C. Meyer, chmn.; August C. Meyer Jr., pres.; Robert L. Myers, exec. v.p.; Jack B. Everette, exec. v.p. & treas.; Karen H. Meyer, v.p.-secy.; Guy F. Main, exec. v.p.; Paul Palmer, v.p. Ownership: August C. Meyer Jr., 51.4%; August C. Meyer, 23.17%; Estate of Clara R. Meyer, 25.42%. Represented (legal) by Covington & Burling. Represented (engineering) by A. D. Ring & Associates; Hammett & Edison Inc. Represented (sales) by Petry Television Inc.

ML Media Partners—See Television Station Partners

Mormon Church—See Bonneville International Corp.

Morris Network Inc.—Box 4328, Macon, GA 31213. Phone: 912-745-4141. Owns WMG(TV), Macon, GA; WDH(TV), Dothan, AL; WVGA(TV), Valdosta, GA; KARK-TV, Little Rock, AR. For other interests, see Newspaper Ownership of TV Stations. Executive: Dean Hinson, pres. Ownership: Charles H. Morris, Alden M. Maier. Represented (legal) by Kenkel, Bamard & Edmundson; Fletcher, Heald & Hildreth. Represented (sales) by Katz Television; Seltel Inc.

Multimedia Broadcasting Co. (Div. of Multimedia Inc.)—140 W. Ninth St., Cincinnati, OH 45202. Phone: 513-352-5000. Stations: KSDK(TV), St. Louis, MO; WMAZ-TV, Macon, GA; WBIR-TV, Knoxville, TN; WLWT(TV), Cincinnati, OH; WFBC-AM-FM, Greenville, SC; WMAZ(AM) & WAYS(FM), Macon, GA; KEEL & KITT(FM), Shreveport, LA; WEZW(FM), Wauwatosa, WI. Multimedia Inc. Executives: Wilson C. Weam, chmn.; Walter E. Bartlett, pres. & chief exec. officer; D. J. Barhyte, senior v.p. & pres., Multimedia Newspaper Co.; Elizabeth Mills, v.p., corporate communications; Alfred F. Burgess, secy.; Thelma M. Anderson, asst. secy.; Robert Hamby, treas. & chief financial officer; Thomas L. Magaha, controller; Peter Lund, senior v.p. & pres., Multimedia Entertainment; Donald D. Sbarra, senior v.p. & pres., Multimedia Cablevision Co. Multimedia Bcstg. Executives: James T. Lynagh, senior v.p. & pres., radio; Greg Anderson, exec. v.p., radio operations; James M. Hart, v.p.; Anthony H. Kieran, v.p.; William L. Bolster, v.p.; Don McGoirk, v.p.; Fred L. Newton, v.p.; Rich Washer, v.p.; William Garrison, v.p., engineering; Leeann Lewis, v.p. For newspaper interests see Newspaper Ownership of TV Stations. Multimedia is a multiple cable system operator. Represented (legal) by Dow, Lohnes & Albertson. Represented (sales) by Katz Television.

Morgan Murphy Stations—7025 Raymond Rd., Madison, WI 53719. Phone: 608-271-4321. Evening Telegram Co. owns WISC-TV, Madison, WI; KXLY-TV-AM-FM, Spokane, WA; KTHI-TV, Fargo-Grand Forks, ND; Apple Valley Bcstg. Inc. which operates KAPP(TV), Yakima, WA & satellite KVEW, Kennewick, WA. For newspaper interests, see Evening Telegram Newspapers in Newspaper Ownership of TV Stations. Executive: Elizabeth Murphy Burns, pres. Represented (legal) by Brown, Finn & Nietert, Chartered. Represented (engineering) by Jules Cohen & Associates. Represented (sales) by Harrington, Righter & Parsons Inc.

National Broadcasting Co. Inc.—30 Rockefeller Plaza, New York, NY 10112. Phone: 212-664-4444. Stations: WNBC-TV, New York, NY; WRC-TV, Washington, DC; WMAQ-TV, Chicago, IL; WKYC-TV, Cleveland, OH; KNBC-TV, Los Angeles, CA; KCNC-TV, Denver, CO; WTVJ(TV), Miami, FL; KNBR(AM), San Francisco, CA. Executives: John Welch, chmn.; Robert Wright, pres. & chief exec. officer. Ownership: General Electric Co. Washington office: 1825 K St. NW 20006. Phone: 202-885-4015.

Nationwide Communications Inc.—One Nationwide Plaza, Columbus, OH 43216. Phone: 614-249-7676. Stations: WATE-TV, Knoxville, TN; WXEX-TV, Richmond-Petersburg, VA; WBAY-TV, Green Bay, WI; KITN(TV), Minneapolis, MN; WNCI(FM), Columbus, OH; WGAR-AM-FM, Cleveland, OH; WPOC(FM), Baltimore, MD; WKZL(FM), Winston-Salem, NC; WBWJ-AM-FM, Orlando, FL; KMJJ & KLUC(FM), Las Vegas, NV; KNST & KRQQ(FM), Tucson, AZ; KWSS(FM), Gilroy-San Jose, CA; KZAP(FM),

Sacramento, CA; KZZP-AM-FM, Mesa, AZ; KISW(FM), Seattle-Tacoma, WA. **Executives:** Steve Berger, pres.; Benjamin McKeel, v.p., television; Willard Hoyt, v.p. & treas.; Don Watkins, v.p., engineering; Patricia L. Glassburn, asst. treas. **Ownership:** Nationwide Mutual Insurance Co. **Represented (legal)** by Fletcher, Heald & Hildreth. **Represented (engineering)** by Cohen, Dippell & Everist, P.C.

NEW LIFE EVANGELISTIC CENTER INC.—1411 Locust St., St. Louis, MO 63103. Phone: 314-436-2424. Stations: KNLC(TV), St. Louis, MO; KNLJ(TV), Jefferson City, MO. **Ownership:** Non-profit corp. Rev. Larry Rice, pres.; Rev. Ray Redlich, v.p.; Rev. Ken Klingerman, secy.-treas.

NEWS PRESS & GAZETTE CO.—825 Edmond St., Box 29, St. Joseph, MO 64502. Phone: 816-279-5671. Stations: WSAV-TV, Savannah, GA; WJTV, Jackson, MS; KSFY-TV, Sioux Falls, KABY-TV, Aberdeen & KPRY-TV, Pierre, SD; WHLT(TV), Hattiesburg, MS; WECT(TV), Wilmington, NC. Also publishes St. Joseph News-Press/Gazette & is a multiple cable system operator. **Executives:** Henry H. Bradley, chmn., v.p.-treas. & publisher; David R. Bradley Jr., pres. & editor; Elizabeth L. Neel, secy. **Ownership:** David R. Bradley Trust, 5.02%; David R. Bradley Jr., 6.65%; Henry H. Bradley, 5.63%; Henry D. Bradley estate, 19.53%; Natalie B. Murdoch Trust, 4.11%; Robert M. Lindsay, 3.32%; Gary M. Chicote, 2.28%; Carroll C. Hicks, 1.00%; Elizabeth L. Neel, 1.05%; 55 others, none with as much as 1%. **Represented (legal)** by Arent, Fox, Kintner, Plotkin & Kahn. **Represented (sales)** by Katz Television (KSFY-TV, KPRY-TV, KABY-TV & WECT); Petry Television (WJTV, WHLT & WSAV-TV).

THE NEW YORK TIMES CO.—229 West 43rd St., New York, NY 10036. Phone: 212-556-1234. Stations: WREG-TV, Memphis, TN; KFSM-TV, Fort Smith, AR; WHNT-TV, Huntsville, AL; WQAD-TV, Moline, IL; WNEP-TV, Scranton, PA; WQXR-AM-FM, New York, NY; 56 NJ cable franchises. **Executives:** Arthur Ochs Sulzberger, chmn.; Walter E. Mattson, pres.; David L. Gorham, sr. v.p.; Benjamin Handelman, sr. v.p.; John D. Pomfret, sr. v.p.; Michael E. Ryan, sr. v.p.; Guy T. Garrett, v.p.; Solomon B. Watson IV, secy.; Denise K. Fletcher, treas.; Frank R. Gatti, controller; David K. MacDonald, v.p. & dir., cable group; John R. Harrison, v.p. & pres., regional newspaper group; William T. Kerr, v.p. & pres., magazine group; Frank Roberts, pres., bcstg. group. For other holdings, see listings under Newspaper Ownership of TV Stations; Book & Periodical Publishing Firms with TV Station Ownership. **Represented (legal)** by Koteen & Naftalin. **Represented (engineering)** by Jules Cohen & Associates. **Represented (sales)** by Katz Television.

NORTHWEST TELEVISION INC.—Box 1313, Eugene, OR 97440. Phone: 503-342-4961. Stations: KVAL-TV, Eugene, OR; KCBY-TV, Coos Bay, OR; KBCI-TV, Boise, ID; 50% of KPIC(TV), Roseburg, OR. **Ownership:** The Donald E. Tykeson Trust, 50.98%; Robert P. Booth, 15.20%; Harry S. Coleman, trustee, 7.7%; James W. Putney, 6.21%; Robert B. & Richard A. Booth, 7.65%. **Represented (legal)** by Dow, Lohnes & Albertson. **Represented (engineering)** by A. D. Ring & Associates; McClanathan & Associates. **Represented (sales)** by Katz Television; Art Moore Inc.

ODYSSEY PARTNERS—437 Madison Ave., New York, NY 10022. Phone: 212-715-8600. Owns WPCQ(TV), Charlotte, NC; has interest in WDZL(TV), Miami, FL; WTXN(TV), Waterbury, CT. **Note:** Sale of WPCQ pends. **Executive:** Michael Finkelstein, pres. **Ownership:** Michael Finkelstein & Ltd. partners. **Represented (legal)** by Koteen & Naftalin. **Represented (engineering)** by Jules Cohen & Associates. **Represented (sales)** by Katz Independent TV Sales.

OUTLET COMMUNICATIONS INC.—111 Dorrance St., Providence, RI 02903. Phone: 401-276-6200. Owns WJAR(TV), Providence, RI; WCMH-TV, Columbus, OH; WATL(TV), Atlanta, GA; WXIN(TV), Indianapolis, IN; WASH(FM) & WTOP(AM), Washington, DC; KIQQ(FM), Los Angeles, CA; WTKS(FM), Bethesda, MD. **Executives:** Bruce Sundlun, chmn.; David E. Henderson, pres. & chief exec. officer; Joseph T. Chairs, v.p., radio group; Gerald T. Plemmons, v.p., engineering; Steve J. Carninis, v.p., TV news; John D. Sawhill, v.p. & gen. mgr., WJAR; Garland R. Robinson, v.p. & gen. mgr., WCMH-TV; John A. Serrao, gen. mgr., WATL; Joseph A. Young, v.p. & gen. mgr., WXIN; Tom J. Mosher, v.p. & gen. mgr., KIQQ; Michael L. Douglass, v.p. & gen. mgr., WTOP/WTKS. **Ownership:** Bruce G. Sundlun, chmn., 20%; David E. Henderson, pres., 5%; E. Burke Ross Jr., 4.31%; Felix Oziembleski, v.p.; Gerald Scher, secy.; Frank H. Pearl, asst. secy., 4.31%; Josephine Renola, asst. secy.; Raymond G. Chambers, 22.78%; William E. Simon, 15.24%; Frank E. Walsh Jr., 11.97%; Frank E. Richardson III, 7.97%. **Represented (legal)** by Sundlun, Scher & Singer. **Represented (sales)** by Katz Television.

PALMER COMMUNICATIONS INC.—1801 Grand Ave., Des Moines, IA 50308. Phone: 515-242-3500. Stations: WHO-TV-AM & KLYF(FM), Des Moines; KWQC-TV, Davenport, IA; WNOG, Naples & WCVU(FM), Fort Myers, FL; WTNT(FM), Tallahassee, FL. Palmer is a multiple cable system operator. **Executives:** William J. Ryan, pres. & chief exec. officer; Robert G. Engelhardt, exec. v.p. & secy.; M. Wayne Wisheart, v.p.-treas. & chief finance officer; Mike Giudicessi, general counsel; Vic Landau, corporate engineer. **Ownership:** D. D. Palmer Trust. **Represented (sales)** by Blair Television.

PAPPAS TELECASTING COMPANIES—500 S. Chinowth, Visalia, CA 93277. Phone: 209-733-7800. Stations: KMPH(TV), Visalia-Fresno, CA; WHNS(TV), Asheville, NC-Greenville-

Spartanburg, SC; KPTM(TV), Omaha, NE; CP for WHST(TV), Greenwood, SC; pending assignment of KOKH-TV, Oklahoma City, OK. **Executives:** Harry J. Pappas, pres. & chief exec. officer; LeBon G. Abercrombie, senior exec. & gen. mgr., KMPH(TV); Dennis J. Davis, senior exec. v.p. & chief financial officer; Joseph A. Shaffer, v.p. & gen. mgr., WHNS(TV); Gary R. Nielsen, v.p. & gen. mgr., KPTM(TV); Robert E. Denton, v.p.-property management; Dale P. Kelly, v.p. & dir. of engineering; Ralph Brown, v.p. & gen. mgr., Pappas Teleproductions; Stella A. Pappas, secy.-treas.; Nancy Cason, traffic systems coordinator. **Ownership:** Harry J. Pappas. **Represented (legal)** by Fletcher, Heald & Hildreth; Bryan, Cave, McPheeters & McRoberts. **Represented (engineering)** by Cecil Lynch; Smith & Powstenko. **Represented (sales)** by TeleRep Inc.

PARK COMMUNICATIONS INC.—Terrace Hill, Ithaca, NY 14850. Phone: 607-272-9020. Owns WNCT-TV-AM-FM, Greenville, NC; WDEF-TV-AM-FM, Chattanooga, TN; WJHL-TV, Johnson City, TN; WTVR-TV-AM-FM, Richmond, VA; WSLN-TV, Roanoke, VA; WUTR(TV), Utica, NY; WBMG(TV), Birmingham, AL. Park also owns radios WNAX, Yankton, SD; WHEN & WRHP(FM), Syracuse, NY; WPAT-AM-FM, Paterson, NJ; KJJO-AM-FM, Eden Prairie, MN; KWJJ-AM-FM, Portland, OR; KEZX-AM-FM, Seattle, WA & KWLO & KFMW(FM), Waterloo, IA. **Executives:** Roy H. Park, chmn. & chief exec. officer; Wright M. Thomas, pres. & chief operating officer; Randel N. Stair, v.p., controller & asst. secy.; W. Randall Odil, v.p., television; William L. Fowler, v.p., radio. **Ger. Mgrs.:** Edward Adams, WNCT-TV; W. Hanes Lancaster Jr., WJHL-TV; Rich Pegram, WTVR-TV; Paul Kennedy, WUTR; Eddie Anderson, WTVR-AM-FM; James DeSchepper, WSLN-TV; Hoyle Broome, WBMG(TV); Rick Prusator, WNAX; Robert Carolin, WHEN/WRB; David Pederson, KWJJ-AM-FM; Dave Littrell, KEZX-AM-FM; Don Machead, KJJO-AM-FM. For newspaper interests, see Newspaper Ownership of TV Stations. **Represented (legal)** by Wiley, Rein & Fielding. **Represented (engineering)** by A. D. Ring & Associates. **Represented (sales)** by Blair Television.

PEGASUS BROADCASTING—666 Dundee Rd., Suite 1901, Northbrook, IL 60062. Phone: 312-272-0233. Owns KSCH-TV, Stockton-Sacramento, CA; WJBF(TV), Augusta & WTVM(TV), Columbus, GA; WAPA-TV, San Juan, PR; KCAP(AM) & KZMT(FM), Helena, MT. **Executives:** Christopher J. Brennan, chmn.-pres. & chief exec. officer; Richard Lipton, v.p.-secy. & general counsel. **Represented (legal)** by Fletcher, Heald & Hildreth. **Represented (engineering)** by John F. X. Browne & Associates Inc. **Represented (sales)** by Blair Television; Seltel Inc.

PIKES PEAK BROADCASTING CO.—Box 1457, Colorado Springs, CO 80901. Phone: 303-632-1515. Owns KRDO-TV-AM-FM, Colorado Springs-Pueblo; KJCT-TV, Grand Junction, CO. **Executives:** Harry W. Hoth Jr., pres.; Joan G. Hoth, v.p.-treas.; Patti Hoth Crouse, secy. **Ownership:** Harry W. Hoth Jr., 100%. **Represented (legal)** by Fletcher, Heald & Hildreth. **Represented (sales)** by Blair Television.

I. MARTIN POMPADUR—See Television Station Partners.

POST-NEWSWEEK STATIONS INC.—1150 15th St. NW, Washington, DC 20071. Phone: 202-334-4600. Stations: WDIV(TV), Detroit, MI; WJXT(TV), Jacksonville, FL; WPLG(TV), Miami, FL; WFSB(TV), Hartford, CT. Also owns Post-Newsweek Cable. **Executives:** Joel Chaseman, chmn. & chief exec. officer; G. William Ryan, pres. & chief operating officer; Stephen Flanagan, v.p., engineering; Gordon King, exec. v.p., business affairs; L. Stanley Paige, v.p., legal affairs; James Snyder, v.p., news; Catherine Nierle, v.p., business affairs; Augustus L. Bailey Jr., v.p. & gen. mgr., WJXT; Alan Frank, v.p. & gen. mgr., WDIV; John Garwood, v.p. & gen. mgr., WPLG; Barry Barth, v.p. & gen. mgr., WFSB. **Ownership:** The Washington Post Co. **Represented (legal)** by Covington & Burling. **Represented (sales)** by Petry Television Inc.

PRECHT COMMUNICATIONS INC.—2029 Century Park East, Suite 3230, Los Angeles, CA 90067. Phone: 213-552-6962. Stations: KECI-TV, Missoula; KCFW-TV, Kalispell & KTVM, Butte, MT. Precht Television Associates, Robert H. Precht, pres., owns KIEM-TV, Eureka, CA. **Executives:** Robert H. Precht, pres.; Margaret Anne Ragsdale, v.p. & general manager, Montana stations. **Represented (legal)** by Cohn & Marks. **Represented (sales)** by Katz Television.

PRICE COMMUNICATIONS CORP.—45 Rockefeller Plaza, New York, NY 10020. Phone: 212-757-5600. Stations: WEEK-TV, Peoria, IL; WZZM-TV, Grand Rapids, MI; WAPT(TV), Jackson, MS; KSNF(TV), Joplin, MO; KJAC-TV, Port Arthur-Beaumont, TX; KFDX-TV, Wichita Falls, TX; WSEE(TV), Erie, PA; WNAC-TV, Providence, RI; WOWO-AM-FM, Fort Wayne, IN; WFBG & WIRK(FM), West Palm Beach, FL; WWKB(AM) & WKSE(FM), Buffalo-Niagara Falls, NY; KOMA(AM) & KRXO-FM, Oklahoma City, OK; has interest in WNIC-AM-FM, Detroit, MI; WLAC-AM-FM, Nashville, TN; KIOI(FM), San Francisco, CA; KKO-AM-FM, Albuquerque, NM. Also owns Price Outdoor Media of Missouri Inc.; Telemation Inc. and publishes National Law Journal & New York Law Journal. **Note:** Price Communications is selling WEEK-TV, Peoria, IL; KOMA & KRXO-FM, Oklahoma City, OK. **Executives:** Robert Price, pres.-treas.; Richard Appleton, exec. v.p., bcstg.; Kim Meltzer, v.p., bcstg.; Ellen Fader, v.p.-secy.; Alisa Diamond, asst. secy. **Represented (legal)** by Cohn & Marks; Proskauer, Rose, Goetz & Mendelsohn. **Represented (sales)** by Katz Television; MMT Sales Inc.

Group Stations

PROVIDENCE JOURNAL BROADCASTING CORP.—75 Fountain St., Providence, RI 02902. Phone: 401-277-7151. Stations: KMSB-TV, Tucson-Nogales, AZ; KGSW-TV, Albuquerque, NM; WHAS-TV, Louisville, KY & is buying WPCQ-TV, Charlotte, NC. Also owns Colony Communications Inc., multiple cable system operator; MetroNet Inc., Providence, RI paging company; Providence Journal Cellular MGM Services, Raleigh, NC cellular telephone systems. **Executive:** Jack C. Clifford, v.p., broadcasting. **Ownership:** Providence Journal Co., 100%. **PJC ownership:** Stephen Hamblett, pres. & chief exec. officer; voting trust, 62.46%. **Represented (legal)** by Dow, Lohnes & Albertson; Covington & Burling. **Represented (engineering)** by A. D. Ring & Associates. **Represented (sales)** by TeleRep Inc.

PULITZER PUBLISHING CO.—One City Centre, Suite 2020, St. Louis, MO 63101. Phone: 314-231-5965. Stations: KOAT-TV, Albuquerque, NM; KETV, Omaha, NE; WGAL-TV, Lancaster, PA; WYFF-TV, Greenville, SC; WXII-TV, Winston-Salem, NC; WPTA-TV, Fort Wayne, IN; WLKY-TV, Louisville, KY; KWNNM-TV, Silver City, NM; KTAR & KKL(FM), Phoenix, AZ. For newspaper interests, see Newspaper Ownership of TV Stations. **Executives:** Joseph Pulitzer Jr., chmn. of the board; Glenn A. Christopher, vice chmn.; Michael E. Pulitzer, pres.; Ronald H. Ridgway, senior v.p., finance; Ken J. Elkins, pres. & chief exec. officer, Pulitzer Broadcasting Co. **Ownership:** Pulitzer Publishing Co. **Represented (legal)** by Verner, Lipfert, Bernhard, McPherson & Hand. **Represented (sales)** by Blair Television; Petry Television; Katz Television.

QUINCY BROADCASTING CO.—513 Hampshire St., Box 80, Quincy, IL 62306. Phone: 217-228-6600. Quincy Newspapers Inc., publisher of Quincy Herald-Whig, owns 95% of WGEM-TV-AM-FM, Quincy, IL-Hannibal, MO; 100% of WSJV-TV, Elkhart-South Bend, IN; KTTC-TV, Rochester, MN; WVVA-TV, Bluefield, WV; New Jersey Herald, Newton, NJ. **Executives:** Thomas A. Oakley, pres.; Ralph Oakley, v.p. & gen. mgr.; Ben Stewart, v.p., television sales; Leo Henning, radio station mgr.; Judy Groves, radio sales manager. **Ownership:** Quincy Newspapers Inc. **Represented (legal)** by Wilkinson, Barker, Knauer & Quinn. **Represented (engineering)** by Lohnes & Culver. **Represented (sales)** by Blair Television; Banner Radio.

RED RIVER BROADCAST CORP.—4015 9th Ave. SW, Fargo, ND 58103. S Stations: KVRN-TV, Fargo, ND; KNRR-TV, Pembina, ND; KBRR-TV, Thief River Falls, MN. **Ownership:** Curtis Squire Inc. **CSI ownership:** Myron Kunin, pres., 57%; James, Andrew, David & William Kunin, 43%. **Represented (legal)** by Wilkinson, Barker, Knauer & Quinn; Phillips, Gross & Aaron (Minneapolis). **Represented (engineering)** by A. D. Ring & Associates. **Represented (sales)** by Independent TV Sales.

REITEN TELEVISION—3425 S. Broadway, Minot, ND 58701. Phone: 701-852-2140. Owns KXMC-TV, Minot; KXMB-TV, Bismarck; KXMA-TV, Dickinson; KXMD-TV, Williston; KCJB & KHHT(FM), Minot, all ND. **Executive:** Chester Reiten, pres. **Ownership:** Chester Reiten & family. **Represented (legal)** by Fisher, Wayland, Cooper & Leader. **Represented (sales)** by Seltel Inc.

RELIANCE GROUP INC.—See Telemundo Group Inc.

RETLAW ENTERPRISES INC.—Box 5455, Fresno, CA 93755. Phone: 209-222-2411. Owns KJEO-TV, Fresno; KMST-TV, Monterey, CA; KIMA-TV, Yakima, WA; KEPR-TV, Pasco, WA; KLEW-TV, Lewiston, ID; KIDK-TV, Idaho Falls, ID. **Executives:** Lillian B. Disney, co-chmn.; Sharon Disney Lund, co-chmn.; Diane Disney Miller, pres.; Joseph C. Drilling, v.p., broadcasting. **Ownership:** Lillian B. Disney & Sharon Disney Lund, co-chmn., 30% each; Diane Disney Miller, pres., 24%; Diane Disney Miller, trustee for Christopher Miller & Joanne Miller Runeare, 16%. **Represented (legal)** by Wiley, Rein & Fielding. **Represented (engineering)** by Hammett & Edison Inc. **Represented (sales)** by Petry Television Inc. (KJEO & KMST); Katz Television (KIMA-TV & KIDK).

WILLIAM S. REYNER JR.—See Smith Broadcasting Group Inc.

GERALD J. ROBINSON—2250 Seymour Ave., Cincinnati, OH 45212. Owns WYZZ-TV, Bloomington, IL; WSMH-TV, Flint, MI; WMCC, Marion, IN.

PETER RYDELL—See Craig Fox Group.

SAINTE LTD.—Box 4159, Modesto, CA 95352-4159. Phone: 209-523-0777. Owns KCSO-TV, Modesto, CA; KREN-TV, Reno, NV; K07TA, LPTV, Santa Maria, CA; K09UF, LPTV, Morro Bay, CA; permittees for KBCP-TV, Paradise, CA & K22AV, LPTV, Westwood, CA. **Executives:** Chester Smith & Naomi L. Smith, general partners. **Ownership:** Chester & Naomi Smith, gen. partners, 54%; Sainte Network Corp., gen. partner, 1%; Enoch S. Christofferson, trustee, 18%; Lena M. Smith, 5%; Trude P. Davis, 5%; Bernard Hennings, 6%; Albert J. Chance & J. Wilmar Jensen, 5.5% each. **Represented (legal)** by Fletcher, Heald & Hildreth. **Represented (engineering)** by Cecil Lynch. **Represented (sales)** by Univision.

SARKES TARZIAN INC.—See Tarzian.

SCHURZ COMMUNICATIONS INC.—223 W. Colfax Ave., South Bend, IN 46626. Phone: 219-287-1001. Owns & operates WSBT-TV-AM & WNSN(FM), South Bend, IN; WDBJ-TV, Roanoke, VA; WAGT-TV, Augusta, GA; KYTV, Springfield, MO; has multiple cable holdings. For newspaper interests, see Newspaper Ownership of TV Stations. **Executives:** Franklin D. Schurz Jr., pres.-treas.; James G. Young Jr., chief financial exec.; Mary Schurz, secy.; Anne G. Strantz, asst. secy.-treas. **Represented (legal)** by Hogan & Hartson; Brown, Finn & Nietert. **Represented (engineering)** by David Steel & Associates; Moffet, Larson & Johnson, P.C.; Jules Cohen & Associates. **Represented (sales)** by Katz Television; Harrington, Righter & Parsons Inc.; Blair Television.

SCRIPPS-HOWARD BROADCASTING CO.—1100 Central Trust Tower, Cincinnati, OH 45202. Phone: 513-977-3000. Stations: WEWS-TV, Cleveland; WCPO-TV, Cincinnati, OH; WPTV, West Palm Beach, FL; WMC-TV-AM-FM, Memphis, TN; KJRH-TV, Tulsa, OK; KSHB-TV, Kansas City, MO; KNXV-TV, Phoenix, AZ; WXYZ-TV, Detroit, MI; WFTS-TV, Tampa, FL; WBSB(FM), Baltimore, MD; KUPL-AM-FM, Portland, OR. **Executives:** Jack R. Howard, chmn. (200 Park Ave., New York, NY 10166); Richard J. Janssen, pres. (3001 Euclid Ave., Cleveland, OH 44115); Aj Schottelkotte, sr. v.p.; William J. Brooks, v.p.; James E. Smith, v.p., sales; Jeanne Findlater, v.p.; F. Ben Hevel, v.p.; Warren P. Happel, v.p., engineering; Bob J. Wormington, v.p.; James H. Knight, v.p.; Ron Klayman, v.p.; Stuart B. Powell, v.p.; D. J. Castellini, secy.-treas.; Terry Schroeder, administrative mgr. **Represented (legal)** by Baker & Hostetler. **Represented (sales)** by Blair Television.

SEAWAY COMMUNICATIONS INC.—Box 858, Rhinelander, WI 54501. Phone: 715-369-4700. Owns WJFW-TV, Rhinelander-Wausau, WI; WVLI-TV, Bangor, ME. **Executives:** Dr. James Buckner, chmn.; Dr. Henry Wiggins, vice chmn. **Ownership:** Dr. James L. Buckner, chmn., 2%; Dr. Henry Wiggins Jr., vice chmn., 5%; John W. Swain, pres., 9.6%; Herbert Harris, secy., 1.1%; Khamalow Beard Jr., treas., 1.9%; Marion D. Earles, 4.6%; Dr. Roger M. Berkeley, 3.6%; others, none with as much as 3%. **Represented (legal)** by Mullin, Rhyne, Emmons & Topel. **Represented (sales)** by Seltel Inc.

SHAMROCK BROADCASTING INC.—4444 Lakeside Dr., Burbank, CA 91505. Phone: 818-845-4444. Owns WTVQ-TV, Lexington, KY; KTAB-TV, Abilene, TX; KXXV-TV, Waco, TX; KUDL(FM), Kansas City, KS; WFOX(FM), Gainesville (Atlanta), GA; KMGG(FM), Dallas, TX; KABL-AM-FM, Oakland-San Francisco, CA; KXKL-AM-FM, Denver, CO; WCXI & WWWF(FM), Detroit, MI; KXRX(FM), Seattle, WA; WTKN & WWSW-FM, Pittsburgh, PA; WHB(AM), Kansas City, MO; KZFX-FM, Lake Jackson (Houston), TX & is buying KMLE-FM, Phoenix, AZ. **Executives:** Roy E. Disney, chmn.; Stanley P. Gold, pres. & chief exec. officer; James R. Nixon, exec. v.p. & chief operating officer; Karen K. Merrell, v.p., administration; William Clark, pres., radio div. **Ownership:** Roy E. Disney family. **Represented (legal)** by Leventhal, Senter & Lerman. **Represented (engineering)** by Hammett & Edison Inc.

RICHARD E. SHIVELY—c/o North Platte Television Inc., Box 749, North Platte, NE 69101. Owns 90% of KNOP-TV, North Platte; 28.6% of WMLI(TV), Grand Rapids, MI. **Represented (sales)** by Adam Young Inc.

SILVER KING BROADCASTING—1529 U.S. 19 S, Clearwater, FL 33546. Owns WHSH(TV), Marlborough, MA; WHSE(TV), Newark, NJ; WHSI(TV), Smithtown, NY; KHSC(TV), Ontario, CA; WEHS(TV), Aurora, IL; WHSW(TV), Baltimore, MD; WHSP(TV), Vineland, NJ; WQHS(TV), Cleveland, OH; KHSN(TV), Alvin, TX; KHSX(TV), Irving, TX; WBHS(TV), Tampa, FL & is buying KPST-TV, Ch. 66, Vallejo, CA. **Executives:** Roy M. Speer, chmn.; Lowell W. Paxson, pres.; Joseph A. Connolly, v.p.-treas.; Richard Wexler, v.p. & dir. of sales; Nando DiFilippo Jr., gen. counsel; Ron Craig, dir., engineering. **Ownership:** Home Shopping Network, 100%. **HSN ownership:** Roy M. Speer, chmn., 9.9%; Lowell W. Paxson, pres., 39.5%; remainder publicly held.

DONALD M. SIMMONS—See Howard Green Group.

SJL BROADCAST MANAGEMENT CORP.—3203 3rd Ave. N., Box 2557, Billings, MT 59103. Phone: 406-256-0705. Stations: KTVQ(TV), Billings; WKFT(TV), Fayetteville, NC; WSTM-TV, Syracuse, NY; KSNG(TV), Garden City, KSNC(TV), Great Bend, KSNT(TV), Topeka & KSNW(TV), Wichita, KS; KSNK(TV), McCook, NE-Oberlin, KS. **Executives:** George D. Lilly, pres.-treas.-dir.; David McCurdy, v.p.-secy.; Pamela D. Heilman, asst. secy. **Ownership:** George D. Lilly, 100%. **Represented (legal)** by Hogan & Hartson.

SMITH BROADCASTING GROUP INC.—211 Townsend, Birmingham, MI 48009. Phone: 313-642-2208. Florida office: 3839 4th St. N, Suite 420, St. Petersburg 33703. Phone: 813-821-7900. Stations: KEYT-TV, Santa Barbara, CA; WETM-TV, Elmira, NY; WATM-TV, Altoona, PA; WHTM-TV, Harrisburg, PA & WWCP-TV, Johnstown, Pa. Purchase of KTVQ(TV), Ensign, KLOE-TV, Goodland, KAYS-TV, Hays & KWCH-TV, Wichita, KS pends. **Executives:** Robert N. Smith, pres.-treas.; David Fitz, exec. v.p.; William S. Reyner Jr., v.p.-secy. **Ownership:** Robert N. Smith, William S. Reyner Jr., David Fitz & venture capital investment group. **Represented (legal)** by Hogan & Hartson.

Represented (engineering) by Jules Cohen & Associates.
Represented (sales) by Katz Television; Harrington, Righter & Parsons Inc.

WILLIAM B. SMULLIN—See California-Oregon Broadcasting Co.

SOUTHWEST MULTIMEDIA CORP.—6100 Corporate Dr., Suite 500, Houston, TX 77036. Phone: 713-988-3939. Stations: KVED(TV), Brownsville, TX; KPEJ(TV), Odessa, TX; KMSS-TV, Shreveport, LA; 80% of KWKT(TV), Waco, TX & is buying WCAY-TV, Nashville, TN. Executives: Billy B. Goldberg, chmn.; Lester Kamin, pres.; Arthur R. Hook, exec. v.p.; Hazel Arnold, v.p.-secy.-treas. Ownership: Billy B. Goldberg, chmn., 54.29%; Lester Kamin, pres., 13.07%; Hazel Y. Arnold, secy., 4.36%; Robert Dudley, 12.86%; Sheldon Weisfeld, 3.20%; Diane Levy, 1.35%; 13 others with less than 1% each. Represented (legal) by Wilner & Scheiner. Represented (engineering) by Andrus & Associates. Represented (sales) by Seltel Inc.; Independent TV Sales.

SPARTAN RADIOCASTING INC.—Box 1717, Spartanburg, SC 29304. Phone: 803-576-7777. Stations: WSPA-TV-AM-FM, Greenville-Spartanburg, SC-Asheville, NC; KIMT(TV), Mason City, IA; WBTW(TV), Florence, SC; WTWA(AM) & WTHO(FM), Thomson, GA. Executives: Walter J. Brown, pres.; Nick Evans, exec. v.p.; Boyd Bunting, secy.-treas. Ownership: Walter J. Brown, 58%; over 50 others. Represented (legal) by Covington & Burling. Represented (engineering) by A. D. Ring & Associates. Represented (sales) by Blair Television.

STAUFFER COMMUNICATIONS INC.—Box 119, Topeka, KS 66601. Phone: 913-272-3456. Stations: WIBW-TV-AM-FM, Topeka, KS; KCOY-TV, Santa Maria, CA; KMIZ(TV), Columbia, MO; KGWN-TV, Cheyenne, WY; KTVS(TV), Sterling, CO; KSTF(TV), Scottsbluff, NE; KGWC-TV, Casper, WY; KGWR-TV, Rock Springs, WY; KGWL-TV, Lander-Riverton, WY; KGFF(AM), Shawnee, OK; KGNC & KMLT(FM), Amarillo, TX. Stauffer also owns Kansas City Royals Radio Network, Kansas City, MO; Wildcat Sports Network, Kansas Agricultural Network, Kansas Information Network, Topeka, KS. For other interests, see Newspaper Ownership of TV Stations. Executive: Jerry Holley, v.p., broadcasting. Ownership: Stanley H. Stauffer, chmn.; John Stauffer, pres. Represented (legal) by Dow, Lohnes & Albertson. Represented (sales) by Blair Television; Katz Television; Katz Radio.

SUOBRINK BROADCASTING—100 Australian Ave., Suite 104, West Palm Beach, FL 33406. Stations: WCEE(TV), Mount Vernon, IL; WVRN-TV, Richmond VA; WAWA-TV, Rome, GA; KJIM(AM), Thornton, CO; WBIX(AM), Jacksonville, FL. Principals: Robert W. Sudbrink, Marion Sudbrink. Represented (legal) by Haley, Bader & Potts. Represented (engineering) by Lawrence Behr & Associates. Represented (sales) by Seltel Inc.

LESTER SUMRALL EVANGELISTIC ASSOCIATION INC.—See Le Sea Broadcasting Co.

SUNBELT BROADCASTING CO.—Box 44169, Las Vegas, NV 89116. Phone: 702-649-0500. Stations: KVBC(TV), Las Vegas, NV; KNMZ-TV, Santa Fe, NM; 45% of KYMA(TV), Yuma, AZ. Ownership: James E. Rogers, pres., 49.97%; Janet F. Rogers, v.p., 12.53; Rolla D. Cleaver, v.p., 1.5%; Louis Wiener Jr., treas., 30%; Clark H. Tester, 5%; Gene R. Greenburg, 1%. Represented (legal) by Dow, Lohnes & Albertson. Represented (sales) by Blair Television (KVBC & KYMA); Independent TV Sales (KNMZ-TV).

TAFT BROADCASTING PARTNERS—600 Vine St., Cincinnati, OH 45202. Phone: 513-241-8880. Stations: WGHP-TV, Greensboro-High Point, NC; WPHL-TV, Philadelphia, PA. Executives: Dudley S. Taft, pres.; Randy Smith, exec. v.p. Ownership: Taft Broadcasting Co., gen. partner, 34%; Randall E. Smith, gen. partner, 5%; Four Square Partners Ltd. Partnership; Katharine W. Taft & Harry W. Whittaker, co-trustees, David G. Taft Trust. Represented (legal) by Koteen & Nafatalin. Represented (sales) by TeleRep Inc.

TAK COMMUNICATIONS INC.—1577 Spring Hill Rd., Vienna, VA 22180. Phone: 703-827-6601. WQOW-TV, Eau Claire; WXOW-TV, La Crosse; WKOW-TV, Madison & WAOW-TV, Wausau, WI; KITV, Honolulu; KHVD(TV), Hilo & KMAU(TV), Wailuku, HI; WGRZ-TV, Buffalo, NY; WKIQ(FM), Urbana, IL; WUSL(FM), Philadelphia, PA; WJQV(FM), Fort Lauderdale, FL. Executives: Sharad Tak, chmn.-treas.; Thomas Hartman, pres.; Ralph W. Hardy Jr., secy. Ownership: Sharad Tak, 100%. Represented (legal) by Dow, Lohnes & Albertson. Represented (sales) by Katz Television.

SARKES TARZIAN INC.—Box 62, Bloomington, IN 47402. Phone: 812-332-7251. Stations: WRCB-TV, Chattanooga, TN; KTVN(TV), Reno, NV; WGTC & WTT(SFM), Bloomington; WAJ(TV), Fort Wayne, IN. Executives: Thomas Tarzian, chmn. & chief exec. officer; Robert Davis, chief financial officer & treas.; Valerie Tarzian, gen. counsel; Thomas Tolar, pres. & gen. mgr.; WRCB-TV; Dennis Siewert, pres. & gen. mgr.; KTVN; Geoffrey Vargo,

pres. Radio Group & pres.-gen. mgr., WTT(S) & WGTC; Candace Wendling, gen. mgr., WAJ. Ownership: Sarkes Tarzian Estate, 30.08%; Thomas Tarzian, chmn., 56.83%; Patricia Tarzian, 10.26%; U. of LaVerne, 2.3%. Represented (legal) by Cohn & Marks. Represented (engineering) by Jules Cohen & Associates. Represented (sales) by Katz Television.

TELEMUNDO GROUP—1740 Broadway, New York, NY 10019. Phone: 212-492-5500. Stations: WNUJ(TV), New York-Newark; KVEA(TV), Corona-Los Angeles, CA; KSTS(TV), San Jose, CA; WSCV(TV), Fort Lauderdale-Miami, FL; KTMD(TV), Galveston-Houston, TX; WKAQ-TV, San Juan, PR. Broadcasting executives: Leonard Forman, senior v.p., broadcast operations; Gary McBride, senior v.p., mktg. & sales. Ownership: Henry R. Silverman, chmn.-pres.; Lowell C. Freiberg, v.p.-treas.; Reliance Capital Group Ltd. Partnership, 100%. RCGLP ownership: Reliance Group Holdings Inc., 100%. RGH ownership: Saul P. Steinberg, 43.7%; Robert M. Steinberg, 8.7%; Article III Residuary Trust, Julius Steinberg, 16.4%; remainder publicly held.

TELEVISION STATION PARTNERS—55 Old Post Rd., No. 2, Greenwich, CT 06830. Phone: 203-662-0006. Own WEYI-TV, Saginaw, MI; WRD-W-TV, Augusta, GA; WROC-TV, Rochester, NY; WTOV-TV, Steubenville, OH-Wheeling, WV. Executives: I. Martin Pompadur, chief exec. officer; Ralph E. Becker, chief operating officer; James C. McCreary, chief financial officer. Note: Becker & Pompadur as general partners have interest in Northeastern TV Investors, owner of WBRE-TV, Wilkes-Barre, PA; Toledo TV Investors which owns WNWO-TV, Toledo, OH. Pompadur has interests in ML Media Partners which owns KATC(TV), Lafayette, LA & WREX-TV, Rockford, IL; is a multiple radio station & cable system owner. Ownership: GP Station Partners, gen. partner; ltd. partners to be named. GP ownership: Martin Pompadur, gen. partner, 54%; Becker Management Corp., gen. partner, 23.143%; Eliot Stein Jr., gen. partner, 8.571%; 1345 Media Corp. & Rothschild Media Inc., 7.143% each. BMC ownership: Ralph E. Becker, pres., 100%. Represented (legal) by Wiley, Rein & Fielding. Represented (sales) by Petry Television.

TIMES MIRROR CO.—Times Mirror Square, Los Angeles, CA 90053. Phone: 213-237-3700. Stations: KDFW-TV, Dallas-Fort Worth, TX; KTBC-TV, Austin, TX; WVTM-TV, Birmingham, AL; KTVI(TV), St. Louis, MO; has multiple cable holdings. For other interests, see Newspaper Ownership of TV Stations. Executive: Donald F. Wright, senior v.p. Phone: 213-237-4400. Times Mirror Broadcasting, 20 E. Elm St., Greenwich, CT 06830. Phone: 203-625-0550. John J. McCrory, pres.; I. W. Baker, exec. v.p. Represented (legal) by Wilmer, Cutler & Pickering. Represented (sales) by Harrington, Righter & Parsons Inc.

TRIBUNE BROADCASTING CO.—435 N. Michigan Ave., No. 1900, Chicago, IL 60611. Phone: 312-222-3333. Stations: Through subsidiaries, owns and operates WPIX(TV) & WPIX-FM, New York; WGN-TV-AM, Chicago, IL; KWGN-TV, Denver, CO; WGN(TV), New Orleans, LA; WGNX(TV), Atlanta, GA; KTLA(TV), Los Angeles, CA; KGNN & KCTC(FM), Sacramento, CA; WICC(AM), Bridgeport, CT. Also owns Tribune Entertainment Co. Executives: James C. Dowdle, pres. & chief exec. officer; James L. Ellis, v.p., creative services; Marc Schacher, dir., program services; George L. Babick, dir., corporate development; Shaun Sheehan, v.p., Washington; Gerald Agema, v.p., operations & chief financial officer; Otis S. Freeman, dir., engineering; William S. Murray, dir., information systems; Sheldon Cooper, pres. & chief exec., Tribune Entertainment. For other executives, see individual station listings. For other interests, see Newspaper Ownership of TV Stations. Represented (legal) by Schnader, Harrison, Segal & Lewis. Represented (sales) by TeleRep Inc. (WPIX-TV, WGN-TV, KWGN-TV, WGN(TV), KTLA); Petry Television Inc. (WGNX); Christal Co (WGN-AM). Washington office: Suite 1000, 1111 19th St. NW 20036.

TRINITY BROADCASTING NETWORK INC.—Box A, Santa Ana, CA 92711. Phone: 714-832-2950. Stations: KTBN-TV, Santa Ana-Los Angeles, CA; KPAA-TV, Phoenix, AZ; WHFT(TV), Miami, FL; KTBO-TV, Oklahoma City, OK; WTBV-TV, Poughkeepsie, NY; WKOI(TV), Richmond, IN; KTBW-TV, Tacoma, WA; WDLI(TV), Canton, OH; KDTX-TV, Dallas, TX; KNAT(TV), Albuquerque, NM; WLXI-TV, Greensboro, NC; WCLJ(TV), Bloomington, IN; approx. 49 low-power TV stations. Principals have interest in Community Educational Television, licensee of KLUJ, Ch. 44 ETV, Harlingen, TX; KITU, Ch. 34 ETV, Beaumont, TX; KETH, Ch. 14 ETV, Houston, TX. Executives: Paul F. Crouch, pres.; Norman G. Juggert, secy.-treas. Represented (legal) by May & Dunne.

TRI-STATE CHRISTIAN TV—Box 1010, Marion, IL 62959. Phone: 618-997-9333. Stations: WTCT(TV), Marion, IL; WAQP-TV, Saginaw, MI. Executives: Garth Counce, pres.; Julie Nolan, secy.; Christina M. Counce, treas.; Victoria M. Clark, asst. secy. Ownership: Non-profit corp. Represented (legal) by Baraff, Koerner, Olender & Hochberg, P.C.

GUYON TURNER—See Craig Fox Group.

TVX BROADCAST GROUP—5501 Greenwich Rd., Virginia Beach, VA 23462. Phone: 804-499-9800. Owns WTVZ(TV), Norfolk, VA; WFLF-TV, Raleigh/Durham, NC; WNOL-TV, New Orleans, LA; WCAY-TV, Nashville, TN; WMKW-TV, Memphis, TN; WDCA-TV, Washington, DC; WTXF-TV, Philadelphia, PA; KTXA(TV), Fort Worth; KTXH(TV), Houston, TX; KRRT(TV), Kerrville-San Antonio, TX. Executives: Aubrey E. Loving, chmn.; John A. Trinder, pres. & chief exec. officer; F. Gray Kiger, v.p., chief financial officer; James R. Seaman, v.p.

Group Stations

Ownership: John A. Trinder, pres., 5.9%; James R. Seaman, v.p., 0.21%; F. Gray Kiger Jr., v.p.-treas., 0.13%; Aubrey E. Loving Jr., secy., 7.4%; William E. Altaun Jr., asst. secy., 2.9%; Richard J. Davis, 3.9%; Herbert K. Bangel, 2.1%; Wedge Group, 16.1%. Represented (legal) by Kenkel, Barnard & Edmundson. Represented (sales) by Seltel Inc.

UNITED COMMUNICATIONS CORP.—715 58th St., Kenosha, WI 53141. Phone: 414-657-1000. Stations: KEYC-TV, Mankato, MN; WWNY-TV, Carthage-Waterstown, NY. Publishes Kenosha (WI) News; Attleboro (MA) Sun-Chronicle. Executives: Howard J. Brown, pres.; Eugene W. Schulte, v.p.-secy. Ownership: Howard J. Brown, pres., 65%; Eugene W. Schulte, v.p.-secy.-treas., 6%; Roger O. Brown, 7.3%; Elizabeth K. Brown, 2.8%; 13 others. Represented (legal) by Jones, Waldo, Holbrook & McDonough. Represented (engineering) by Moffet, Larson & Johnson, P.C. Represented (sales) by Katz Television.

UNITED TELEVISION INC.—8501 Wilshire Blvd., Suite 340, Beverly Hills, CA 90211. Phone: 213-854-0426. Stations: KMSP-TV, Minneapolis-St. Paul, MN; KTVX(TV), Salt Lake City, UT; KMOL-TV, San Antonio, TX; KBHK-TV, San Francisco, CA; KUTP(TV), Phoenix, AZ. Executives: Evan Thompson, pres. & chief operating officer; Garth Lindsey, exec. v.p. & chief financial officer; Tom Muir, treas. & controller; Laurey J. Barnett, v.p., dir. of programming. Note: Chris-Craft Industries (see listing) owns over 50% of United Television. Represented (legal) by Hogan & Hartson.

UNIVISION HOLDINGS INC.—330 Madison Ave., New York, NY 10017. Phone: 212-983-8500. Owns & operates KMEX-TV, Los Angeles, CA; KFTV, Hanford (Fresno), CA; KDTV(TV), San Francisco, CA; KWEX-TV, San Antonio, TX; KLUZ-TV, Albuquerque, NM; KUVN(TV), Garland, TX; WLTW, Miami, FL & WXTV, Paterson, NJ-New York, NY; low-power stations K30AK, Austin, TX; K49AI, Denver, CO; K48AM, Albuquerque, NM; translators K39AB, Bakersfield, CA; W47AD, Hartford, CT; W35AB, Philadelphia, PA; owns Univision Television Network. Irvine O. Hockaday Jr., chmn.; William Grimes, pres.; Charles W. Koester, exec. v.p.-treas.; Robert J. Druten, exec. v.p.; Judith Whittaker, v.p.; Andrew Goldman, v.p., business affairs; George Blank, v.p., finance; William D. Stiles, mgr., corporate office. Ownership: Hallmark Cards, 75%; First Chicago Venture Capital, 25%. Represented (legal) by Wiley, Rein & Fielding. Represented (engineering) by Jules Cohen & Associates. Represented (sales) by Univision.

VIACOM BROADCASTING INC.—1211 Ave. of the Americas, New York, NY 10036. Phone: 212-575-5175. Owns or through affiliates operates WVIT(TV), New Britain-Hartford-New Haven, CT; KSLA-TV, Shreveport, LA; WNYT(TV), Albany, NY; KMOV(TV), St. Louis, MO; WHEC-TV, Rochester, NY; WLAK(FM), Chicago, IL; WMZQ-AM-FM, Arlington, VA-Washington, DC; WLTW(FM), New York, NY; WRVR-AM-FM, Memphis, TN; KIKK-AM-FM, Pasadena-Houston, TX; KNBQ(FM), Tacoma, WA. Executives: Henry S. Schieff, chmn. & chief exec. officer, Bcstg. & Entertainment Groups & senior v.p., Viacom International Inc.; Francis Brady, pres., Viacom TV Group & sr. v.p., Viacom Broadcast Group; William Figenshu, pres., Viacom Radio; Kevin Becraft, v.p., human resources; Michael Keslo, v.p., finance. V.P.s & Gen. Mgrs.: Francis P. Brady, WVIT; Dan Bates, KSLA-TV; Donald D. Perry, WNYT; Arnold Klinsky, WHEC-TV; Michael Murphy, WLAK; Frank Byrne, WMZQ-AM-FM; George Wolfson, WLTW; Terry Wood, WRVR-AM-FM; Nick Trigony, KIKK-AM-FM. Viacom Broadcasting is a subsidiary of Viacom Inc. which is a program producer, syndicator & a multiple cable system operator. Ownership: National Amusements Inc., 100%. NAI ownership: Sumner M. Redstone, pres., 66%; Ira Korff, v.p.; Jerome Magner, treas.; Shari Ellin Redstone Trust & Brent Dale Redstone Trust, 16.6%. Represented (sales) by TeleRep Inc.

WABASH VALLEY BROADCASTING CORP.—9100 Keystone Crossing, Suite 725, Indianapolis, IN 46240. Phone: 317-844-7484. Stations: WTHI-TV, Terre Haute, IN; WFTX(TV), Cape Coral, FL; WOGX(TV), Ocala-Gainesville, FL; WTHI(AM) & WTHI-FM, Terre Haute, IN. Also owns Network Indiana & Agri-Business Network, radio networks; Telx Entertainment, video production & syndication. Ownership: George Christopher Duffy, pres.; John Newcomb, exec. v.p.; Mary H. George, v.p.; Gloria Novatney, secy.; Jack R. Snyder, asst. secy.; Mary F. Hulman, 42.2%; Merchants National Bank of Indianapolis & Jack R. Snyder, co-trustees for Anton Hulman Jr., 40.6%; Jack R. Snyder & Merchants National Bank as co-trustees for Grace Hulman Descendants Trust, 17.2%. Represented (legal) by Dow, Lohnes & Albertson.

WATERMAN BROADCASTING CORP.—Box 627, Worcester, MA 01613. Stations: WBBH-TV, Fort Myers, FL; WVIR-TV, Charlottesville, VA; K TSA & KTFM(FM), San Antonio, TX. Ownership: Bernard E. Waterman, pres., 90%; Edith B. Waterman, secy.-treas., 10%. Represented (legal) by Cohn & Marks. Represented (engineering) by Cohen, Dippell & Everist, P.C. Represented (sales) by Katz Television; Banner Radio.

WASHINGTON POST CO.—See Post-Newsweek Stations.

WBNS-TV INC.—Box 1010, Columbus, OH 43216. Phone: 614-460-3700. Owns WBNS-AM-FM-TV, Columbus, OH. WBNS-TV Inc. is owned by Dispatch Printing Co., publisher of Columbus Dispatch, John F. Wolfe, pres. & publisher. The Dispatch Printing Co. also owns WTHR(TV), Indianapolis, IN. WBNS-TV executive: Gene D'Angelo, pres. Represented (legal) by Crowell & Moring. Represented (engineering) by David Steel & Associates. Represented (sales) by Blair Television.

WESTINGHOUSE BROADCASTING—See Group W.

IAN N. WHEELER—See Family Group Ltd.

WILLIAMS COMMUNICATIONS—See Great Trails Broadcasting Corp.

RALPH C. WILSON JR.—Box 36, San Jose, CA 95109. Phone: 408-298-3636. Stations: WWTV, Cadillac-Traverse City & WWUP-TV, Sault Ste. Marie, MI; KICU-TV, San Jose, CA; KCIT(TV), Amarillo, TX; WEVV(TV), Evansville, IN. Executives: Ralph C. Wilson Jr., chmn.; William R. Hirshey, pres. Represented (legal) by Leventhal, Senter & Lerman. Represented (sales) by MMT Marketing (WEVV & KCIT); Blair Television (KICU-TV & WWTV).

W. RUSSELL WITHERS JR.—Box 1508, Mount Vernon, IL 62864. Phone: 618-242-3500. Owns KREX-TV, Grand Junction; KREY-TV, Montrose; KREG-TV, Glenwood Springs & KREZ-TV, Durango, CO; WDTV, Clarksburg-Weston, WV; KAPE & KGMO(FM), Cape Girardeau, MO; KOKX-AM-FM, Keokuk, IA; WMIX-AM-FM, Mount Vernon, IL; WMLA(AM), Normal & WMLA(FM), Leroy, IL. Represented (legal) by Gardner, Carton & Douglas. Represented (engineering) by Silliman & Silliman. Represented (sales) by Katz Television.

CHARLES WOODS—Box 1089, Dothan, AL 36302. Phone: 205-792-3195. Owns WTVY(TV) & WTVY-FM, Dothan; WTVW(TV), Evansville, IN; KARD(TV), West Monroe, LA; KLBK-TV, Lubbock, TX; KDEB-TV, Springfield, MO; WACV(AM), Montgomery, AL; KESE(FM), Amarillo, TX; KJBZ(FM), Laredo, TX. Woods also has LPTV holdings. Note: Sale of WTVW(TV), Evansville, IN & KLBK-TV, Lubbock, TX pends. Executive: Charles Woods, pres.-treas. Represented (legal) by Kenkel, Barnard & Edmundson. Represented (engineering) by Cohen, Dippell & Everist, P.C. Represented (sales) by Seltel Inc.

WOOSTER REPUBLICAN PRINTING CO.—202 E. Liberty St., Wooster, OH 44691. MDM Broadcasting stations: KFBB-TV, Great Falls, MT; KULR-TV, Billings, MT; KAAL(TV), Austin, MN; KTWO-TV, Casper & KKTU(TV), Cheyenne, WY. Wooster stations: WWST(AM) & WQKT(FM), Wooster, OH; WRAD & WRIQ(FM), Roanoke, VA; WTBO & WKGO(FM), Cumberland, MD; WMMZ(FM), Ocala, FL. Also owns cable television systems & newspaper publishing companies. Ownership: Albert E. Dix, pres.; Robert C. Dix Jr., v.p.-secy. & MDM pres.; Gordon C. Dix II, v.p.-treas.; R. Victor Dix & David E. Dix, v.p.s, 20% each. Represented (legal) by Baker & Hostetler. Represented (engineering) by Hammett & Edison Inc. Represented (sales) by Katz Television; Blair Television.

WTMJ INC.—720 E. Capitol Dr., Milwaukee, WI 53201. Phone: 414-332-9611. Stations: WTMJ-TV-AM & WTKI(FM), Milwaukee; WSYM-TV, Lansing, MI; KTNV(TV), Las Vegas, NV; WSAU & WIFC(FM), Wausau, WI. Executive: Steven Smith, pres. Ownership: The Journal Co., 100%. Represented (legal) by Hogan & Hartson; Crowell & Moring. Represented (engineering) by Hammett & Edison Inc. Represented (sales) by MMT Sales Inc.; Petry Television; The Christal Co.

WTWV INC.—Box 350, Tupelo, MS 38801. Phone: 601-842-7620. Owns WTV(TV), Tupelo; WTVX(TV), Fort Pierce-Vero Beach, FL; holds CP for Ch. 4, Flagstaff, AZ. Ownership: Frank K. Spain, 35%; Margaret H. Spain, 35%; Letha M. Spain, 20%; Perrin Purvis, 10%. Represented (legal) by Haley, Bader & Potts. Represented (sales) by Katz Television.

YOUNG BROADCASTING INC.—Three East 54th St., New York, NY 10022. Phone: 212-688-5100. Stations: WLNS-TV, Lansing, MI; WKBT(TV), La Crosse, WI; KLFY-TV, Lafayette, LA; WTVO(TV), Rockford, IL. Ownership: Vincent Young, chmn., 33.33%; Adam Young, treas., 66.67%. Represented (legal) by Wiley, Rein & Fielding. Represented (sales) by Adam Young Inc.

Newspaper Ownership of Television Stations

Including Interlocking Ownerships, in Whole or Part

ALLBRITTON COMMUNICATIONS CO.—Publishes the Westfield Evening News, MA; Wallace Pennysaver, Westfield, MA. For broadcasting interests, see Group Ownership of TV Stations.

Represented (legal) by Hogan & Hartson.

BATON ROUGE ADVOCATE AND STATE-TIMES—WBRZ(TV), WJBO & WFMF(FM), Baton Rouge; KRGV-TV, Westlaco, TX.

BERGEN EVENING RECORD—Macromedia Inc. which owns the Bergen Record also owns Gateway Communications Inc., licensee of WBNG-TV, Binghamton, NY; WTAJ-TV, Altoona, PA; WLYH-TV, Lancaster-Lebanon, PA; WOWK-TV, Huntington, WV; News Tribune, Woodbridge, NJ. See also Gateway Communications Inc. under Group Ownership of TV Stations.

Represented (legal) by Ballard, Spahr, Andrews & Inge (Philadelphia).

BLADE COMMUNICATIONS INC.—Publishes Monterey Peninsula Herald, CA; Toledo Blade, OH; Pittsburgh Post-Gazette, PA. Owns WLFI-TV, Lafayette, IN; WLIO(TV), Lima, OH; WDRB-TV, Louisville, KY; KTRV(TV), Nampa, ID. Blade Communications is a multiple cable system operator.

CAPITAL CITIES/ABC INC.—Publishes The Kansas City Star/Times, Kansas City, MO; The Oakland Press, Pontiac, MI; News-Democrat, Belleville, IL; Highland News Leader, Highland, IL; The Times Leader, Wilkes-Barre, PA; Shore Line Newspapers, Guilford, CT; Fort Worth Star-Telegram, Fort Worth, TX; Albany Democrat-Herald; The Daily Tidings, Ashland; Gresham Outlook; Newport News-Times; Springfield News; Cottage Grove Sentinel; Lebanon Express; Sandy Post; Stamp Collector & Stamp Wholesaler, Albany, OR. Pennypower Shopping News, Wichita & Topeka, KS; Springfield, MO; Pennysaver, Orange & San Diego Counties, Sacramento & Stockton, CA; Little Nickel Want Ads, Seattle-Tacoma, WA & Portland, OR. Also owns Fairchild Publications which publishes business papers (see Book & Periodical Publishing Firms with TV Station Ownership). For broadcasting interests, see Group Ownership of TV Stations.

CEDAR RAPIDS GAZETTE—KCRG-TV-AM, Cedar Rapids-Waterloo, IA.

COLUMBUS COMMERCIAL DISPATCH—Publisher Birney Imes Jr. and family own WCBI-TV-AM, Columbus, MS.

For other interests, see Birney Imes in Group Ownership of TV Stations.

COLUMBUS DISPATCH—WBNS-TV, Columbus, OH; WTHR (TV), Indianapolis, IN.

COX ENTERPRISES INC.—Publishes The Mesa Tribune, Tempe Daily News, The Yuma Daily Sun, The Chandler Arizonan, AZ; The Daily Sentinel, Grand Junction, CO; The Miami News, Palm Beach Daily News, The Post, West Palm Beach, FL; The Atlanta Journal; The Atlanta Constitution, GA; Dayton Daily News, Springfield News-Sun, OH; Austin American-Statesman, The Longview Daily News, Longview Morning Journal, The Lufkin Daily News, The Orange Leader, Port Arthur News, Waco Tribune-Herald, TX. Also publishes Palm Beach Life Magazine, FL. For Cox Bcstg. Div., see Group Ownership of TV Stations.

Represented (legal) by Dow, Lohnes & Albertson.
Washington Bureau: Suite 10000, 2000 Pennsylvania Ave. NW 20006. Phone: 202-331-0900. Andrew J. Glass, bureau chief.

DALLAS MORNING NEWS—Wholly owned subsidiary of A. H. Belo Corp. which also owns WFAA-TV, Dallas; KHOU-TV, Houston, TX; KOTV(TV), Tulsa, OK; KXTV(TV), Sacramento, CA; WVEC-TV, Hampton-Norfolk, VA & Dallas-Fort Worth Suburban Newspapers, publisher of 7 community newspapers. Also publishes biennially Texas Almanac.

OIX COMMUNICATIONS—Wooster Republican Printing Co., a subsidiary, publishes Frankfort State Journal, KY; Alliance Revue, Ashland Time-Gazette, Cambridge Jeffersonian, Defiance Crescent-News, Ravenna Kent Record-Courier, Wooster Daily Record, OH & 18 weeklies. For broadcast holdings, see Wooster Republican Co. in Group Ownership of TV Stations.

DONREY MEDIA GROUP—Publishes dailies Fort Smith Southwest Times Record, Northwest Arkansas Morning News (Rogers), Springdale News, AR; Chico Enterprise-Record, Lompoc Record, Ontario Daily Report, Pomona Progress Bulletin, Red Bluff Daily News, Redlands Daily Facts, Ukiah Daily Journal, Vallejo Times-Herald, Woodland/Davis Daily Democrat, CA; Hawaii Tribune-Herald (Hilo), West Hawaii Today (Kailua-Kona), HI; Washington Times-Herald, IN; Clinton Herald, Oskaloosa Herald, IA; Glasgow Daily Times, KY; Picayune Item, MS; Moberly Monitor-Index, MO; Nevada Appeal (Carson City), Ely Daily Times, Las Vegas Review-Journal, NV; Alamogordo Daily News, NM; Minot Daily News,

ND; Altus Times, Bartlesville Examiner-Enterprise, Blackwell Journal-Tribune, Chickasha Daily Express, Durant Daily Democrat, Frederick Daily Leader, Guthrie Daily Leader, Guymon Daily Herald, Henryetta Daily Free-Lance, Holdenville Daily News, Norman Transcript, Okmulgee Daily Times, Pauls Valley Daily Democrat, Pawhuska Journal-Capital, Wewoka Daily Times, OK; Columbia Daily Herald, TN; Athen's Daily Review, Borger News-Herald, Cleburne Times-Review, Gainesville Daily Register, Jacksonville Daily Progress, Kilgore News Herald, Sherman Democrat, Sweetwater Reporter, Weatherford Democrat, TX; Aberdeen Daily World, Auburn Daily Globe News, Kent Daily News Journal, Renton Daily Record Chronicle, WA. Donrey owns KOLO-TV, Reno, NV. Donrey also has cable TV systems in AR, CA & OK, 50% interest in Kilgore, TX cable system & 12 outdoor advertising companies.

EVENING POST PUBLISHING CO.—134 Columbus St., Charleston, SC 29403-4800.

Publishes Charleston News & Courier, Charleston Evening Post, The Kingtree News, The Georgetown Times, Alken Standard, SC; Buenos Aires Herald, Buenos Aires, Argentina. Owns KOAA-TV, Pueblo-Colorado Springs, CO; KIVI(TV), Nampa, ID; KPAX-TV, Missoula; KXLF-TV, Butte & KRTV, Great Falls, MT.

EVENING TELEGRAM NEWSPAPERS—Hibbing Daily Tribune, Virginia Mesabi Daily

News, MN; Ashland Daily Press, Superior Evening Telegram, WI. Affiliated with WISC-TV, Madison, WI; KXLY-TV-AM-FM, Spokane, WA; KTHI-TV, Fargo-Grand Forks, ND; KAPP(TV), Yakima & KVEW(TV), Kennewick, WA. Executives: John B. Murphy, pres.; Elizabeth Murphy Bums, pres., broadcast group.

Represented (legal) by Brown, Finn & Nietert, Chartered.

FARGO FORUM—WDAY-TV-AM-FM, Fargo; WDAZ-TV, Devils Lake-Grand Forks; KBBY(TV), Bismarck; KMCY(TV) Minot, ND; KMMJ(AM), Grand Island, NE. Also publishes West Central Daily Tribune, Willmar, MN & weeklies Detroit Lakes Tribune, MN; Park Rapids Enterprise, MN.

Represented (legal) by Marmet & McCombs, P. C.

Represented (sales) by Katz Television.

FREEDOM NEWSPAPERS INC.—17666 Fitch, Irvine, CA 92714. Publishes Orange County

Register, Anaheim Bulletin, LaHabra-Brea Star-Progress, Marysville-Yuba City Appeal-Democrat, Porterville Recorder, Turlock Journal, Victorville Daily Press, CA; Colorado Springs Gazette-Telegraph, CO; Fort Pierce News Tribune, Fort Walton Beach Northwest Florida Daily News, Panama City News-Herald, FL; Crawfordville Journal-Review, Seymour Tribune, IN; Greenville Delta Democrat-Times, MS; Columbus Telegram, NE; Clovis News Journal, NM; Burlington Times-News, Gastonia Gazette, Jacksonville News, Kingston Daily Free Press, New Bern Sun-Journal, NC; Bucyrus Telegraph-Forum, Lima News, OH; Huron Daily Plainsman, SD; Brownsville Herald, Haringen Valley Morning Star, McAllen Monitor, Odessa American, Pampa News, TX. Owns WLNE(TV), Providence, RI-New Bedford, MA; KTVL(TV), Medford, OR; WTVU(TV), Chattanooga, TN; KFDM-TV, Beaumont-Port Arthur, TX; WRGB(TV), Schenectady-Albany-Troy, NY.

GANNETT NEWSPAPERS—1100 Wilson Blvd., Arlington, VA 22209. USA Today; Tucson

Citizen, AZ; Arkansas Gazette, Little Rock, AR; Marin Independent Journal, Indio Daily News, Palm Springs Desert Sun, Salinas Californian, San Bernardino County Sun, Stockton Record, Visalia Times-Delta, CA; Fort Collins Coloradoan, CO; Norwich Bulletin, CT; Pensacola News-Journal, FL; The Times, Gainesville, GA; Agana Pacific Daily News, GU; Honolulu Star-Bulletin, HI; The Idaho Statesman, Boise, ID; Danville Commercial News, Rockford Register Star, IL; Lafayette Journal and Courier, Marion Chronicle-Tribune, Richmond Palladium-Item, IN; The Des Moines Register, Iowa City Press-Citizen, IA; The Coffeyville Journal, KS; Louisville Courier-Journal & Times, KY; Monroe News-Star, The Times, Shreveport, LA; Battle Creek Enquirer, Detroit News, Lansing State Journal, Port Huron Times Herald, Sturgis Journal, MI; St. Cloud Times, MN; Jackson Daily News, Hattiesburg American, Jackson Clarion-Ledger, MS; Springfield News-Leader, MO; Fremont Tribune, NE; The Reno Gazette-Journal, NV; Bridgewater Courier-News, Camden Courier-Post, Vineland Times Journal, NJ; The New Mexican, Santa Fe, NM; Press and Sun-Bulletin, Binghamton; Elmira Star-Gazette, Ithaca Journal, The Daily Times, Mamaroneck; The Daily Argus, Mount Vernon; The Standard Star, New Rochelle; El Diario-La Prensa, New York; Niagara Gazette, Niagara Falls; West Nyack-Rockland Journal-News, Ossining Citizen Register, Peekskill Star, Port Chester Daily Item, Poughkeepsie Journal, Democrat and Chronicle/Times Union, Rochester; The Saratogian, Saratoga Springs; The Daily News, Tarrytown; The Daily Press and The Observer-Dispatch, Utica; The Reporter Dispatch, White Plains; The Herald Statesman, Yonkers, NY; Chillicothe Gazette, Cincinnati Enquirer, Marietta Times, Fremont News-Messenger, Port Clinton News-Herald, OH; Muskogee Daily Phoenix and Times-Democrat, OK; Statesman-Journal, Salem, OR; Chambersburg Public Opinion, The Reporter, Lansdale; Valley News Dispatch, Tarentum, PA; Sioux Falls Argus-Leader, SD; Jackson Sun, Nashville Tennessean, TN; El

Newspaper Interests

Paso Times, TX; The Burlington Free Press, VT; Virgin Islands Daily News, St. Thomas, VI; Bellingham Herald, The Olympian, WA; Huntington Herald-Dispatch, WV; Green Bay Press-Gazette, Wausau Daily Herald, WI; 35 weekly or semi-weekly publications in CT, FL, GA, IA, MS, NJ, NY, PA & VA. For Gannett stations, see Group Ownership of TV Stations.

GUY GANNETT PUBLISHING CO.—Publishes Portland Press-Herald, Evening Express, Maine Sunday Telegram, Augusta Kennebec Journal and Central Maine Sentinel, ME. Gannett also owns WGME-TV, Portland, ME; WGGW-TV, Springfield, MA; KGAN(TV), Cedar Rapids, IA; WICS(TV), Springfield, IL; WINZ-AM-FM, Miami, FL; WWNZ(AM) Orlando & WSSP(FM), Cocoa Beach, FL.
Represented (legal) by Dow, Lohnes & Albertson.

GRAY COMMUNICATIONS SYSTEMS INC.—Publishes The Albany Herald, GA; owns WALB-TV, Albany, GA; WJHG-TV, Panama City, FL & KTVE(TV), El Dorado, AR-Monroe, LA. Represented (legal) by Schnader, Harrison, Segal & Lewis.

HARTE-HANKS COMMUNICATIONS INC.—Publishes Daily Transcript, Dedham, MA; The News-Tribune, Waltham, MA; Middlesex News, Framingham, MA; Anderson Independent-Mail, SC; Abilene Reporter-News, Bryan-College Station Eagle, Corpus Christi Caller-Times, Denison Herald, Greenville Herald-Banner, Lewisville Daily Leader, Paris News, Plano Star-Courier, San Angelo Standard-Times, Wichita Falls Record-News, Wichita Falls Times, TX; weekly publications in MA & TX. Owns KENS-TV, San Antonio, TX.
Represented (legal) by Arnold & Porter.

HEARST NEWSPAPERS—Publishes Los Angeles Herald-Examiner, San Francisco Examiner and Sunday Examiner & Chronicle, CA; Clearwater Sun, FL; Edwardsville Intelligencer, IL; Huron Daily Tribune, Midland Daily News, MI; Albany Times-Union and Knickerbocker News, NY; Beaumont Enterprise, Houston Chronicle, Laredo Morning Times, Midland Reporter-Telegram, Plainview Daily Herald, San Antonio Light, TX; Seattle Post-Intelligencer, WA; Puck—The Comic Weekly (newspaper supplement); Hearst Feature Service. For Hearst Stations which operate independently, see Group Ownership of TV Stations.

HICKORY RECORD—WHKY-TV, Hickory, NC.

THE HOME NEWS COMPANY—Publishes New Brunswick Home News, NJ & newspapers in CT. Owns WEVU(TV), Naples-Fort-Myers, FL; WINE & WRKI(FM), Brookfield, CT; WKPT-TV-AM & WTFM(FM), Kingsport-Johnson City, TN-Bristol, VA; KWG(AM), Stockton, CA & KWGF(FM), Tracy, CA; KTYO(FM), Santa Barbara, CA; KAQQ & KISC(FM), Spokane, WA.

HOWARD PUBLICATIONS INC.—Box 570, Oceanside, CA 92054. Publishes Oceanside Blade-Tribune, San Clemente Sun-Post, CA; North West Colorado Daily Press, Craig, CO; Twin Falls Times-News, ID; Charleston Times Courier, Freeport Journal Standard, Mattoon Journal-Gazette, Pekin Daily Times, IL; Hammond Times, Logansport Pharos-Tribune & Press, IN; Sioux City Journal, Waterloo Courier, IA; The Ledger-Independent, Maysville, KY; Auburn Citizen, Coming Leader, Glens Falls Post-Star, NY; Carlisle Sentinel, PA; The Times & Democrat, Orangeburg, SC; Casper Star-Tribune, WY. Sioux City Journal is owned in partnership with Hagadone Newspapers. Howard also owns WIVB-TV, Buffalo, NY & Howard LP Television, Columbus, OH.

IDAHO FALLS POST REGISTER—KIFI-TV, Idaho Falls, ID.

JOHNSTOWN TRIBUNE-DEMOCRAT—Johnstown Tribune Publishing Co. owns WJAC Inc., operator of WJAC-TV-AM-FM, Johnstown, PA.

KNIGHT-RIDDER INC.—Publishes Long Beach Press-Telegram, Pasadena Star-News, San Jose Mercury News, CA; Boulder Daily Camera, CO; Boca Raton News, Bradenton Herald, Miami Herald, Tallahassee Democrat, FL; Columbus Ledger, Columbus Enquirer, Macon Telegraph and News, The Union-Recorder, Milledgeville, GA; Fort Wayne News-Sentinel, Gary Post-Tribune, IN; Wichita Eagle-Beacon, KS; Lexington Herald-Leader, KY; Detroit Free Press, MI; Duluth News-Tribune & Herald, St. Paul Pioneer Press Dispatch, MN; The Sun Herald, Biloxi, MS; New York Journal of Commerce, Charlotte Observer, NC; Grand Forks Herald, ND; Akron Beacon Journal, OH; Centre Daily Times, State College, Philadelphia Daily News, Philadelphia Inquirer, PA; The State & The Columbia Record, Columbia, The Sun News, Myrtle Beach, SC; Aberdeen American News, SD & has minority interest in Seattle Times, Walla Walla Union Bulletin, WA. Miami Herald Publishing Co. owns weekly Keynoter (Florida Keys). For television stations & executives, see Group Ownership of TV Stations.

LANDMARK COMMUNICATIONS INC.—Publishes Greensboro News and Record, NC; The Virginian-Pilot and The Ledger-Star, Norfolk, VA; Roanoke Times & World News, VA. Landmark's Special Publications division publishes free distribution leisure activity newspaper magazines in Jacksonville, FL; New Orleans, LA; Greensboro, NC; Richmond, VA; Virginia Beach, VA. Landmark Community Newspapers Inc., a wholly-owned subsidiary publishes five community dailies, three tri-weeklies, eight semi-weeklies, eighteen weeklies, ten specialty publications, twenty-three shoppers. Owns 49.9% of Capital-Gazette Communications Inc. which publishes daily Annapolis Capital, Baltimore Magazine, Washingtonian Magazine and non-daily newspapers in Maryland. WTAR/WLTY Inc., a subsidiary, is licensee of WTAR & WLTY(FM), Norfolk, VA. KLAS Inc., a subsidiary, is licensee of KLAS-TV, Las Vegas, NV. KNTV Inc., a subsidiary, is licensee of KNTV, San Jose, CA. The Weather Channel, Atlanta, GA, is a wholly-owned cable programming subsidiary. Owns 80% of Environmental Satellite Data Inc., weather computer systems; Executive Productivity Systems Inc., computer product & software distributors.
Represented (legal) by Hogan & Hartson.

LEE ENTERPRISES INC.—Publishes Carbondale Southern Illinoisian, Decatur Herald & Review, Kewanee Star-Courier, IL; Davenport Quad-City Times, Mason City Globe-Gazette,

Muscatine Journal, Ottumwa Courier, IA; Winona Daily News, MN; Lincoln Star, NE; The Bismarck Tribune, ND; La Crosse Tribune, Madison Wisconsin State Journal, Racine Journal-Times, WI; Billings Gazette, Butte Montana Standard, Helena Independent Record, Missoula Missoulian, MT; Corvallis Gazette-Times, OR; The Bettendorf News (weekly), IA; NewsLife, Geneseo, IL; Farm & Ranch Guide, Bismarck, ND (semi-monthly). Lee Enterprises Stations: WSAZ-TV, Huntington, WV; KGMB(TV), Honolulu, HI; KGMD-TV, Hilo, HI; KGMV-TV, Wailuku, HI; KOIN-TV, Portland, OR; KGUN(TV), Tucson, AZ; KMTV, Omaha, NE.

MEDIA GENERAL INC.—Owns Tampa Tribune, FL; Richmond Times-Dispatch & News Leader, VA; Winston-Salem Journal, Twin City Sentinel & Journal Sentinel, NC; interest in Paterson News & Union City Dispatch, NJ. For Media General stations, see Group Ownership of TV Stations.

MILWAUKEE JOURNAL—The Journal Co. owns WTMJ Inc., licensee of WTMJ-TV-AM & WKTI(FM); KTNV(TV), Las Vegas, NV; WSYM-TV, Lansing, MI; WSAU(AM) & WIFC(FM), Wausau, WI; publishes The Milwaukee Journal and Sentinel.

MORRIS NEWSPAPER CORP.—Box 8167, Savannah, GA 31412. Morning Press, Vista, Manteca Bulletin, Newhall Signal, Sun Litho, Van Nuys, CA; De Land Sun News, Jacksonville Journal, Florida Times Union, FL; Statesboro Herald, The Webworks, Atlanta, Coastal Courier, Hinesville, Savannah Penny-Savers, GA; Great Bend Tribune, KS; Camden Chronicle, Florence News & Shopper, SC; Franklin Review-Appeal, Southern Standard, McMinnville, Murfreesboro Daily News-Journal, TN. Morris Network owns WMTG(TV), Macon, GA; WVGA(TV), Valdosta, GA; WDHN(TV), Dothan, AL; KARK-TV, Little Rock, AR; WDJZ(AM), Bridgeport, CT. Executives: Charles H. Morris, pres., Morris Newspaper Corp.; Dean Hinson, pres., Morris Network Inc., broadcast subsidiary.

MULTIMEDIA NEWSPAPERS—Alabama Journal & Advertiser, Montgomery, AL; Baxter Bulletin, Mountain Home, AR; Winter Haven News-Chief, FL; Moultrie Observer, GA; Asheville Citizen & Times, NC; Gallipolis Daily Tribune, Pomeroy Daily Sentinel & Sunday Times-Sentinel, OH; Greenville News & Piedmont, SC; Clarksville Leaf Chronicle, TN; Staunton Daily News-Leader & Staunton News-Leader, VA; Point Pleasant Register, WV; 40 non-daily newspapers. For Multimedia bcstg. interests, see Group Ownership of TV Stations.
Represented (legal) by Wyche, Burgess, Freeman & Parham, P.A.

NEWS AMERICA PUBLISHING INC.—210 South St., New York, NY 10002. Publishes Boston Herald, MA; San Antonio Express-News, TX. For bcstg. interests, see Fox Television Station Group in Group Ownership of TV Stations.

NEWS PRESS & GAZETTE CO.—Publishes St. Joseph News-Press/Gazette, MO; owns WSAV-TV, Savannah, GA; WJTV, Jackson, MS; WHLT(TV), Hattiesburg, MS, WECT(TV), Wilmington, NC; KSFY-TV, Sioux Falls; KABY-TV, Aberdeen & KPRY-TV, Pierre, SD. Owns cable systems in St. Joseph, Savannah & Macon, MO.
Represented (legal) by Arent, Fox, Kintner, Plotkin & Kahn.

THE NEW YORK TIMES CO.—Owns The New York Times; Florence Times, Gadsden Times, Tuscaloosa News, AL; Santa Rosa Press Democrat, Santa Barbara News-Press, CA; Avon Park Sun, Fernandina Beach News-Leader, Gainesville Sun, Lake City Reporter, Lakeland Ledger, Leesburg Commercial, Marco Island Eagle, Ocala Star-Banner, Palatka Daily News, Sarasota Herald-Tribune, Sebring News, FL; Harian Daily Enterprise, Madisonville Messenger, Middlesboro News, KY; Houma Daily Courier, Opelousas Daily World, Thibodaux Daily Comet, LA; York County Coast Star, ME; Booneville Banner-Independent, Corinth Daily Corinthian, MS; Lenoir News-Topic, Lexington Dispatch, Hendersonville Times-News, Wilmington Star-News, NC; Spartanburg Herald Journal, SC; Dyersburg State Gazette, New Tazewell Claiborne Progress, TN. Also has controlling interest in Gwinnett Daily News, Forsyth County News & The Winder News, GA; owns WREG-TV, Memphis TN; KFMS-TV, Fort Smith, AR; WHNT-TV, Huntsville, AL; WQAD-TV, Moline, IL; WNEP-TV, Scranton, PA; WQXR-AM-FM, New York, NY.

OKLAHOMA PUBLISHING CO.—Publishes The Daily Oklahoman and Sunday Oklahoman; owns Gaylord Bcstg., WKY(AM), Oklahoma City; KTVT, Fort Worth-Dallas, TX; KHTV, Houston, TX; WVTV, Milwaukee, WI; KSTW, Seattle-Tacoma, WA; WUAB(TV), Lorain-Cleveland, OH; WSM-AM-FM, Nashville, TN; Nashville Network.

PADUCAH SUN—Same ownership as WPSD-TV, Paducah, KY.

PARK NEWSPAPERS INC.—Blytheville Courier News & Blytheville Mail Call, Helena World, Osceola Times & Osceola Missco Shoppers Guide, West Helena Twin City Tribune and Phillips County Tribune, AR; Brooksville Daily Sun-Journal, Wednesday Free Press & Sunday Free Press, Brooksville, FL; Perry Houston Home Journal, Warner Robins Daily Sun, GA; South Idaho Press, Burley, ID; Macomb Daily Journal and Business News, IL; Bremen Enquirer, Essex Independent, The Evening News & The Clark County News, Jeffersonville, Nappanee Advance News, Farm and Home News, Plymouth Daily Pilot-News, IN; Shenandoah Sentinel, The Times, Shenandoah, IA; Grayson Journal-Enquirer, Grayson, Greenup News, Grayson County News-Gazette, Leitichfield, Sentinel-Echo, London, Morehead News & Menifee County News, Morehead, Olive Hill Times, Logan Leader & News Democrat, Russellville, KY; The Pioneer, Bemidji, MN; Coldwater Daily Reporter, Branch County Reporter, Coldwater, MI; The Springhill Sun, Nebraska City News Press, NE; Canton St. Lawrence Plaindealer, Register-Star, Hudson, Lockport Union-Sun & Journal, Massena Observer, The Journal Register, Medina, Norwich Evening Sun and Chenango Shopper, Ogdensburg Journal & Advance News, Potsdam Courier-Freeman, Rural News, Tri-County News, The Tri-State Weekly, NY; Cabarrus Observer, Sampson Independent & Sampson County Shoppers Guide, Clinton, Concord Tribune, Davidson Mecklenburg Gazette, Elizabethtown Bladen Journal, Kannapolis Daily Independent, Lumberton Robesonian, Maiden Times, McDowell Express & McDowell News, Marion, Moore County News, Record-Citizen, Moore County News Outlook, Mooresville Tribune, Burke County Observer and Morganton News Herald and Valdese News, Newton

Observer-News-Enterprise and County News Enterprise, Statesville Record & Landmark, Iredell County Observer, Statesville, NC; Devils Lake Journal & Devils Lake Peddler, ND; Green County Shoppers Guide, Bixby, McAlester Daily News-Capital and Democrat and Southeastern Oklahoma News, Hartshome Sun, Broken Arrow Ledger, Shoppers Guide, Times, Broken Arrow-Coweta Shoppers Guide, Bixby Bulletin, Jenks Journal, Mannford Eagle, Sand Springs Leader, Sapulpa Daily Herald and Sapulpa Green Sheet, OK; Wayne Independent, Honesdale, Lewisburg Daily Journal, Melton Standard, PA; Houston County News, Manassas Journal Messenger, Suburban Virginia Times, The News Virginian, Waynesboro, VA. For other interests, see Park Bcstg. under Group Ownership of TV Stations.

PRICE COMMUNICATIONS CORP.—45 Rockefeller Plaza, New York, NY 10020. Phone: 212-757-5600. Publishes New York Law Journal and National Law Journal. For Price Communications bcstg. interests, see Group Ownership of TV Stations.

PROVIDENCE JOURNAL CO.—Publishes Providence Journal, RI; owns WHAS-TV, Louisville, KY; KMSB-TV, Tucson-Nogales, AZ; KGSW(TV), Albuquerque, NM.; Colony Communications Inc., cable group owner; MetroNet Inc., Providence, RI paging company; Providence Journal Cellular MGM Services, Raleigh, NC cellular telephone systems. Represented (legal) by Dow, Lohnes & Albertson; Covington & Burling.

PULITZER PUBLISHING CO.—The Arizona Daily Star, Tucson, AZ; St. Louis Post-Dispatch, MO; Southtown Economist, Chicago, IL; The Daily Calumet, Chicago, IL; Lerner Newspapers in Chicago. For bcstg. interests, see Group Ownership of TV Stations.

QUINCY NEWSPAPERS INC.—Publishes Quincy Herald-Whig, IL; owns 95% of WGEM-TV-AM-FM, Quincy, IL. Quincy also owns WSJV(TV), South Bend-Elkhart, IN; KTTCC(TV), Rochester, MN; WVVA(TV), Bluefield, WV; New Jersey Herald, Newton, NJ.

SALT LAKE CITY DESERET NEWS—Owned by Deseret Management Corp., a wholly-owned subsidiary of the Corporation of the President of the Church of Jesus Christ of Latter-day Saints. Deseret Management Corp. also owns 100% of Bonneville International Corp., see listing in Group Ownership of TV Stations.

SAN FRANCISCO CHRONICLE—KRON-TV, San Francisco; WOWT(TV), Omaha, NE; KLBY(TV), Colby, KAKE-TV, Wichita & KUPK-TV, Garden City, KS; Worcester Telegram & Evening Gazette, Worcester, MA; Bloomington Pantagraph, IL; owns Western Communications cable systems.

SCHURZ COMMUNICATIONS INC.—Brawley News, El Centro, Imperial Valley Press, CA; Bedford Times-Mail, Bloomington, Herald-Telephone and Herald Times, South Bend Tribune, IN; Danville Advocate-Messenger, KY; Hagerstown Herald and Mail, MD. Schurz Communications owns WSBT-TV-AM & WNSN(FM), South Bend, IN; WDBJ(TV), Roanoke, VA; WAGT(TV), Augusta, GA; KYTV, Springfield, MO; has multiple cable systems.

SCRIPPS HOWARD—Scripps Howard Newspapers are affiliated with Scripps Howard Broadcasting Co., but each operates as a separate entity. Scripps Howard Newspapers are: Birmingham Post-Herald, AL; Redding Record-Searchlight, San Luis Obispo Telegram-Tribune, Thousand Oaks News-Chronicle, Tulare Advance-Register, Ventura County Star-Free Press, Watsonville Register-Pajaronian, CA; Rocky Mountain News, Denver, CO; Hollywood Sun-Tattler, Naples Daily News, Stuart News, FL; Evansville Courier, IN; Kentucky Post, Covington, KY; Albuquerque Tribune, NM; Cincinnati Post, OH; Pittsburgh Press, PA; Knoxville News-Sentinel, Memphis Commercial Appeal, TN; El Paso Herald-Post,

TX; Bremerton Sun, WA; San Juan Star, PR; 38 weekly newspapers in CA, FL & KY. Publishes the World Almanac. For bcstg. interests, see Group Ownership of TV Stations.

SEATON GROUP—Publishes Hastings Tribune, NE. Owns 51.45% of KHAS-TV, and publishes Manhattan Mercury-Chronicle, Winfield Courier, KS; Alliance Times-Herald, NE; Lead Call, Deadwood Pioneer-Times, SD; Sheridan Press, WY. Also controls KHAS(AM); KGGF, Coffeyville; KMAN & KMKF(FM), Manhattan, KS; KFYO(AM), Lubbock, TX.

SPOKANE CHRONICLE—KHQ-TV-AM-FM, Spokane, WA.

THE STANDARD CORP.—Publishes Ogden Standard Examiner; owns 80% of KUTV, Salt Lake City, UT. The Standard Corp. is owned by the Glasmann & Hatch families.

STAUFFER COMMUNICATIONS INC.—Glenwood Post, Glenwood Springs, CO; North Lakeland Shopper, South Lakeland Shopper, Winter Haven Shopper, Bartow Shopper, Lake Wales Shopper, Lake Wales Daily Highlander, FL; Topeka Capital-Journal, Arkansas City Traveler, Newton Kansan, Pittsburg Morning Sun, Dodge City Globe, KS; Hillsdale Daily News, Holland Sentinel, MI; Brainerd Daily Dispatch, MN; Blue Springs Examiner, Hannibal Courier-Post, Independence Examiner, MO; Beatrice Daily Sun, Grand Island Independent, York News-Times, NE; Ardmore Daily Ardmoreite, Shawnee News-Star, OK; Brookings Register, Yankton Press & Dakotan, SD; Knoxville West Side Story, Oak Ridge Oak Ridger, TN; Cappers tabloid (weekly), circulated principally in 7 states; Grit Publishing Co., Williamsport, PA. For other interests, see Group Ownership of TV Stations.

TEMPLE TELEGRAM—Mrs. Frank W. Mayborn, owner of Temple Telegram, TX, is also principal owner of KCEN-TV, Temple-Waco; Killeen Herald, TX.

TEXARKANA GAZETTE AND NEWS—Publisher W. E. Hussman, through control of Camden News personally, owns controlling interest in KTAL-TV-FM, Shreveport, LA-Texarkana, TX; KCMC(AM), Texarkana; KAMD & KWEH(FM), Camden, AR; WEHCO Video Inc. cable group owner; Camden News; Hot Springs Sentinel Record, El Dorado News-Times, Magnolia Banner-News, Little Rock Arkansas Democrat, AR. Palmer Media Group has 25% interest in Hope (AR) Star and Jacksonville (TX) Progress.

TIMES MIRROR CO.—Los Angeles Times, CA; The Stamford Advocate, Greenwich Time, The Hartford Courant, CT; The Baltimore Sun Newspapers, MD; Long Island & New York Newsday, NY; The Morning Call, Allentown, PA. For Times Mirror Co. stations, see Group Ownership of TV Stations. Times Mirror is a multiple cable system operator.

TRIBUNE CO.—Escondido Times-Advocate, Palo Alto Peninsula Times Tribune, CA; Fort Lauderdale News & Sun-Sentinel, Orlando Sentinel Star, FL; Chicago Tribune, IL; New York Daily News, NY; Daily Press & Times-Herald, Newport News, VA. For Tribune Bcstg. Co. stations, see Group Ownership of TV Stations. Tribune also has interest in newsprint/forest products & the Chicago Cubs (baseball) team.

UNITED COMMUNICATIONS CORP.—Attleboro Sun Chronicle, MA; Kenosha News, WI. Owns KEYC-TV, Mankato, MN & WWNV-TV, Carthage-Watertown, NY.

WASHINGTON POST—Publishes Washington Post, DC; Everett Herald, WA; owns Post-Newsweek stations WDIV(TV), Detroit, MI; WJXT(TV), Jacksonville, FL; WPLG(TV), Miami, FL; WFSB(TV), Hartford, CT; Post-Newsweek Cable.

YOUNGSTOWN VINDICATOR—WFMJ-TV-AM, Youngstown, OH.

Book & Periodical Publishing Firms

With TV Station Ownership

DIVERSIFIED COMMUNICATIONS—Owns Journal Publications (National Fisherman, Seafood Business). For Diversified stations, see Group Ownership of TV Stations.

FAIRCHILD PUBLICATIONS—7 E. 12th St., New York, NY 10003. Phone: 212-741-4000. Owned by Capital Cities/ABC Inc. Publisher of trade newspapers, magazines & directories, "W", Women's Wear Daily, HFD-Retailing Home Furnishings, Daily News Record, Footwear News, Electronic News, American Metal Market, Supermarket News, "M", SportStyle, Energy User News, Metalworking News, Metal Center News, Entree, Home Fashions Textiles, MIS Week, Multichannel News, Heat Treating; International Medical News Group; Professional Press Group; American Traveler Group. For broadcasting interests, see Capital Cities/ABC listing under Group Ownership of Television Stations.

THE HEARST CORP.—959 Eighth Ave., New York, NY 10019. Phone: 212-262-5700. Publishes House Beautiful, Good Housekeeping, Cosmopolitan, Redbook, Motor Boating & Sailing, Town & Country, Esquire, Harper's Bazaar, Sports Afield, Popular Mechanics, Colonial Homes, Country Living & Connoisseur. Hearst affiliated British publications include Good Housekeeping, Harpers & Queen, She, Containerisation International, The Antique Collector, Cosmopolitan & Company. Hearst Books/Business Publishing Group: Publishes American Druggist & Motor magazines. Hearst Corp. also owns Avon Books, Wm. Morrow & Co., Arbor House, Hearst Books, King Features Syndicate, King Features Entertainment, International Circulation Distributors, Periodic Publishers Service Bureau, Eastern News Distributors, Communications Data Services & United Technical Publications, see listing. For broadcasting interests, see Group Ownership of Television Stations. For list of Hearst newspapers, see Newspaper Ownership. **Executives:** Randolph A. Hearst, chmn.; Frank A. Bennack Jr., pres. & chief exec. officer; Gilbert C. Maurer, pres., Hearst Magazines Div.; Gordon L. Jones Jr., v.p., Hearst Corp. & group head, Hearst Books/Business Publishing.

LIN BROADCASTING CORP.—GuestInformant publishes advertiser-supported hardcover magazines placed in hotel rooms in major metropolitan areas. For LIN stations, see Group Ownership of TV Stations.

McGRAW-HILL INC.—1221 Ave. of the Americas, New York, NY 10020. Phone: 212-512-2000. **Executives:** Joseph L. Dionne, chmn., pres. & chief exec. officer; John G. Wrede, pres., McGraw-Hill Publishing Co. For broadcasting interests, see McGraw-Hill Bcstg. Co. under Group Ownership of Television Stations.

MEREDITH CORP.—1716 Locust St., Des Moines, IA 50336. Phone: 515-284-3000. Magazine Group publishes Better Homes and Gardens, Ladies' Home Journal, Successful Farming, Metropolitan Home, Country Home, Wood, Sail, Midwest Living, Cross Stitch & Country Crafts and a group of special interest publications; Better Homes and Gardens books. Printing Group known as Meredith/Burda is commercial printer. Meredith Corp.

executives: Robert A. Burnett, chmn. & chief exec. officer; Jack Rehm, pres. & chief operating officer; William C. McReynolds, pres., Bcstg. Group; Allen Sabbag, pres., Real Estate Group; Jeramy E. Lanigan, pres., Book Group; Fred Stines, v.p.-special projects; Leo R. Armatis, v.p.-corporate relations; Thomas G. Fisher, v.p.-gen. counsel & secy.; Neil Kuehnl, v.p.-product development; James F. Stack, v.p.-finance; Gerald D. Thomson, v.p.-administrative services; Larry D. Hartsook, corporate controller; Michael A. Sell, treas. For bcastg. interests, see Group Ownership of Television Stations.

NEWS AMERICA PUBLISHING CO.—210 South St., New York, NY 10002. Consumer magazines & business publications. For stations, see Fox Television Stations Group in Group Ownership of TV Stations.

NEWSWEEK INC.—444 Madison Ave., New York, NY 10022. Phone: 212-350-2000. Publishes Newsweek. Newsweek Inc. is owned by The Washington Post Co., publisher of the Washington Post. In addition the Washington Post Co. owns WDIV(TV), Detroit, MI; WJXT(TV), Jacksonville, FL; WPLG(TV), Miami, FL; WFSB(TV), Hartford, CT; Post-Newsweek Cable.

THE NEW YORK TIMES CO.—229 West 43rd St., New York, NY 10036. Phone: 212-556-1234. Publishes The New York Times, owns Cruising World, Family Circle, Golf World (U.K.), Golf Digest, Tennis Magazine, New York Times Syndication Sales Corp. (news service, syndicated TV programming). For other interests, see Group Ownership & Newspaper Ownership of TV Stations.

PRICE COMMUNICATIONS CORP.—45 Rockefeller Plaza, New York, NY 10020. Phone: 212-757-5600. Publishes New York Law Journal and National Law Journal. For Price stations, see Group Ownership of TV Stations.

TIMES MIRROR CO.—Times Mirror Square, Los Angeles, CA 90053. Publishes Broadcasting, National Journal, Popular Science, Outdoor Life, Golf Magazine, Ski Magazine, The Sporting News, Field & Stream, Home Mechanix, Siding & Yachting; Sports inc., The Sports Business Weekly. Book publishing: Harry N. Abrams Inc., Matthew Bender & Co. Inc., The C. V. Mosby Co., Richard D. Irwin Inc., Year Book Medical Publishers Inc. For other interests, see Group Ownership & Newspaper Ownership of TV Stations. Washington office: 1875 Eye St., Suite 1110, Washington, DC 20006. Phone: 203-293-3126. Patrick Butler, v.p.

UNITED TECHNICAL PUBLICATIONS—Garden City, NY 11530. Phone: 516-222-2500. Publishes Electronic Engineers Master, Electronic Products, Today's Office, IC Update Master, Office World News, LENS, Pricing Reports, United Cost Service, Black Book Used Car Guide, Black Book Used Truck Guide, Industrial Machinery News, Floor Covering Weekly, Retirement Advisory Services. UTP is owned by Hearst Corp., see listing.

National Sales Representatives of TV Stations

Including U.S., Canadian and Foreign-Language and Overseas Station Representatives. With List of Stations Represented as of September 1988. **Canadian Sales Reps**—see page B-9; **Foreign-Language and Overseas Station Representatives**—see page B-11.

ABC-TV NETWORK SALES

NEW YORK: 1330 Ave. of the Americas, New York, NY 10019. Phone: 212-887-7224.
George Cain, v.p., eastern div. sales

CHICAGO: 223 N. State St., Suite 1923, Chicago, IL 60601. Phone: 312-899-4100.
Edward Wollock, v.p., central div. sales

DETROIT: 3000 Town Center, Suite 2601, Southfield, MI 48075. Phone: 313-350-2500.
Richard C. Wozniak, v.p., Detroit div. sales

LOS ANGELES: 2020 Ave. of the Stars, Los Angeles, CA 90067. Phone: 213-557-7049.
William Hammond, v.p., western div. sales.

HOWARD ANOERSON CO.

1705 S. 116th St., Omaha, NE 68144.
Phone: 402-333-2636.

TV Stations Represented:

KHAS-TV, Hastings, NE
KOIA-TV, Ottumwa, IA

ASIAN TELEVISION SALES

369 Broadway, San Francisco, CA 94133.
Phone: 415-788-7056.
Greg Sullivan, pres.; John Stewart, v.p., sales; Kathy Canosio, v.p., operations.

TV Stations Represented:

KMGH, Honolulu, HI
KSCI, San Bernardino, CA
KTSF, San Francisco, CA

BLAIR TELEVISION

(A Subsidiary of John Blair Communications Inc., James Rosenfield, chmn. & chief exec. officer)

NEW YORK: 1290 Ave. of the Americas, New York, NY 10104. Phone: 212-603-5000.
TWX: 710-581-4351.

Harry B. Smart, vice chmn.; Timothy M. McAuliff, pres. & chief operating officer; James R. Kelly, senior v.p./dir. of client services; William E. Breda Jr., sr. v.p./gen. sales mgr.; Floyd J. Gelini, sr. v.p./dir. of regional sales; Kenneth P. Donnellon, v.p., advertising & communication; Sanford S. Ackerman, sr. v.p./dir. of finance, planning & administration; John B. Poor Jr., sr. v.p./dir. of support services; Steven A. Murphy, v.p./dir. of sales planning & analysis; Don K. Williams, v.p./dir. of mktg.; Mayer R. Levinton, v.p./dir. of programming; George G. Dallas, v.p./dir. of data systems; Alan Picozzi, v.p./dir. of sales research.

ABC Division:

Leo MacCourtney, division v.p.; Dennis McGlone, v.p./sales mgr., ABC Blue Team; Bert Goodstadt, sales mgr., ABC Red Team; Jack Hanington, sales mgr., ABC Green Team; Patricia Yancovitz, dir., ABC research.

CBS Division:

David J. Herman, division v.p.; Robert R. Saracen, v.p./sales mgr., CBS Red Team; Philip B. Kirk, v.p./sales mgr., CBS Green

Team; Eugene M. Cunningham, dir., CBS research.

NBC Division:

William F. Murphy, division v.p.; Steven C. Schwarz, v.p./sales mgr., NBC Blue Team; Mark Goldstein, sales mgr., NBC Green Team; Christopher Raleigh, sales mgr., NBC Gold Team; Mary Jane Hayes, sales mgr., NBC Red Team; Cora Enriquez, dir., NBC research.

Independent Division:

Jack Whalen, division v.p.; Martin D. Bratman, v.p./sales mgr., Independent Blue Team; Thomas F. McGarity, v.p./sales mgr., Independent Red Team; Eugene M. Cunningham, dir., Independent research.

Regional Offices:

ATLANTA: Seven Piedmont Center, Suite 610, Atlanta, GA 30305. Phone: 404-231-0232.

Steve Castellaw, v.p./mgr., eastern region; Peter Cames, v.p./mgr.; Pat LaPlatney, sales mgr.

BOSTON: 535 Boylston St., Boston, MA 02116. Phone: 617-536-6230.
Denison P. Godwin, v.p./mgr.

CHARLOTTE: 2101 Rexford Rd., Suite 119E, Charlotte, NC 28211. Phone: 704-554-1284.
Gayle Rabon, v.p./mgr.

CHICAGO: 645 N. Michigan Ave., Chicago, IL 60611. Phone: 312-787-2311.

Harry B. Smart, vice chmn.; Sidney C. Brown, mgr.; Christopher W. Pearse, v.p./sales mgr., ABC Red Team; Richard Rollins, sales mgr., ABC Blue Team; J. Richard Bailey, sales mgr., NBC Blue Team; Robert T. Jacobs, v.p./sales mgr., NBC Red Team; James E. Jump, sales mgr., Independent Team.

CLEVELAND: One Cleveland Center, 1375 E. 9th St., 9th Floor, Cleveland, OH 44114.
Phone: 216-566-7000.
Daniel F. Malmad, v.p./mgr.

DALLAS: One Lincoln Centre, 5400 LBJ Freeway, Suite 975/LB No. 7, Dallas, TX 75240. Phone: 214-239-9600.

Michael C. Howe, v.p./mgr.; James McGuire, v.p./sales mgr.; Dorothy Paulsen, asst. sales mgr.

DENVER: 2851 S. Parker Rd., Suite 800, Aurora, CO 80014. Phone: 303-337-1308.
Scott Blackett, v.p./mgr.

DETROIT: 225 Fisher Bldg., Detroit, MI 48202. Phone: 313-871-3060.
Paul T. Pearse, v.p./mgr.; Michael MacLean, sales mgr.

HOUSTON: Five Post Oak Park, Suite 1740, Houston, TX 77027. Phone: 713-552-0600.
Timothy Herbert, mgr.

JACKSONVILLE: Gulf Life Tower, Suite 2554, Jacksonville, FL 32207. Phone: 904-399-1900.

Glenna Pluchak, v.p./mgr.

LOS ANGELES: Westwood Gateway Bldg., 11111 Santa Monica Blvd., Suite 1900, Los Angeles, CA 90025. Phone 213-444-3511.

Robert S. Billingsley, v.p./mgr.; Gretchen Jordan-Farrell, sales mgr., ABC Team; Allan E. Keir, v.p./sales mgr., CBS Team; John A. Thackaberry, v.p./sales mgr., NBC Team; Scott Pokard, sales mgr., Independent Team.

MIAMI: One Bayfront Plaza, 100 South Biscayne Blvd., Suite 1103, Miami, FL 33131. Phone: 305-358-9911.
Martin Kinkead, mgr.

MINNEAPOLIS: National City Bank Bldg., Suite 617, 510 Marquette Ave., Minneapolis, MN 55402. Phone: 612-339-8894.
David E. Cummings, v.p./mgr.

PHILADELPHIA: 1800 Kennedy Blvd., 4th Floor, Philadelphia, PA 19103. Phone: 215-568-6540.

Robert F. Herbst, v.p./mgr.; Karen C. Harrison, sales mgr.

ST. LOUIS: The Equitable Bldg., 10 Broadway, St. Louis, MO 63102. Phone: 314-421-5262.

William D. McKinstry, v.p./mgr.; Michael D. Murphy, v.p./sales mgr.

SAN FRANCISCO: 505 Sansome St., San Francisco, CA 94111. Phone: 415-434-2393.
Sandra Boesch, mgr.; John Castleton, sales mgr.

SEATTLE: 2033 6th Ave., Suite 350, Seattle, WA 98121. Phone: 206-448-7771.
Andrea Gilmore, mgr.

TAMPA: 5005 West Laurel St., Suite 205, Tampa, FL 33607. Phone: 813-872-6223.
Sarah Tyrrell, account exec.

TV Stations Represented:

ABC

KOAT-TV, Albuquerque, NM
WJBF, Augusta, GA
WBRZ, Baton Rouge, LA
KBMT, Beaumont, TX
WLOX-TV, Biloxi, MS
WKBW-TV, Buffalo, NY
KRCR-TV, Chico-Redding, CA
WEWS, Cleveland, OH
KRDO-TV, Colorado Springs, CO
KMIZ, Columbia, MO
WTVM, Columbus, GA
KIII, Corpus Christi, TX
WDTN, Dayton, OH
WAND, Decatur, IL
KUSA-TV, Denver, CO
WJET-TV, Erie, PA
KEZI, Eugene, OR
WPDE-TV, Florence, SC
WPTA, Fort Wayne, IN

WCJB, Gainesville, FL
KJCT-TV, Grand Junction, CO
WTNH-TV, Hartford-New Haven, CT
KPMI, Idaho Falls-Pocatello, ID
KODE-TV, Joplin, MO
WATE-TV, Knoxville, TN
WGXA, Macon, GA
WISN-TV, Milwaukee, WI
KOCO-TV, Oklahoma City, OK
KETV, Omaha, NE
WMBB, Panama City, FL
WHOI, Peoria, IL
KOLO-TV, Reno, NV
KAAL, Rochester-Austin, MN
WSJV, South Bend-Elkhart, IN
WIXT, Syracuse, NY
WUTR, Utica, NY
KRGV-TV, Weslaco, TX
KYMA, Yuma, AZ

CBS

WTAJ-TV, Altoona-Johnstown, PA
WBAL-TV, Baltimore, MD
WABI-TV, Bangor, ME
KTVO, Billings, MT
WBNG-TV, Binghamton, NY
WBMG, Birmingham, AL
KXLF-TV, Butte, MT
WWTV, Cadillac, MI
KGWC-TV, Casper, WY
WDEF-TV, Chattanooga, TN
WCPO-TV, Cincinnati, OH
WBNS-TV, Columbus, OH
WINK-TV, Fort Myers, FL
KRTV, Great Falls, MT
WFMV-TV, Greensboro, NC
WNCT-TV, Greenville, NC
WQWK-TV, Huntington-Charleston, WV
WJHL-TV, Johnson City, TN
KLKB-TV, Lubbock, TX
KPAX-TV, Missoula, MT
KNOE-TV, Monroe, LA
WLNE, New Bedford, MA-Providence, RI
KOSA-TV, Odessa, TX
WGME-TV, Portland, ME
WTVR-TV, Richmond, VA
WYDU, Scranton-Wilkes-Barre, PA
WSPA-TV, Spartanburg-Greenville, SC
KREM-TV, Spokane, WA
WCTV, Tallahassee, FL-Thomasville, GA
WIBW-TV, Topeka, KS
WUSA, Washington, DC
WSAW-TV, Wausau, WI
WTRF-TV, Wheeling, WV
KAUZ-TV, Wichita Falls, TX

NBC

KRBC-TV, Abilene, TX
KAMR-TV, Amarillo, TX
KTUU-TV, Anchorage, AK
WXIA-TV, Atlanta, GA
KXAN-TV, Austin, TX
KFYR-TV, Bismarck, ND
KTVB, Boise, ID
KWLL, Cedar Rapids, IA
KXAS-TV, Dallas, TX
KWQC-TV, Davenport, IA
WHO-TV, Des Moines, IA
KTSM-TV, El Paso, TX
WOTV, Grand Rapids, MI
WGAL-TV, Harrisburg-Lancaster-Lebanon-

Station Reps

York, PA
WAFF, Huntsville, AL
WTHR, Indianapolis, IN
WTLV, Jacksonville, FL
KETK, Jacksonville-Tyler-Longview, TX
KVBC, Las Vegas, NV
WLEX-TV, Lexington, KY
WMTV, Madison, WI
KOBI/KOTI, Medford-Klamath Falls, OR
WMC-TV, Memphis, TN
KARE, Minneapolis-St. Paul, MN
WAVY-TV, Norfolk, VA
WPSD-TV, Paducah, KY
KPNX-TV, Phoenix, AZ
KGW-TV, Portland, OR
WGEM-TV, Quincy, IL-Hannibal, MO
WPTF, Raleigh-Durham, NC
WSLS-TV, Roanoke, VA
KCRA-TV, Sacramento, CA
KSBW, Salinas-Monterey, CA
KSBY-TV, San Luis Obispo, CA
KING-TV, Seattle, WA
KTAL-TV, Shreveport, LA
KTIV, Sioux City, IA
WWLP, Springfield, MA
KYTV, Springfield, MO
KCEN-TV, Temple-Waco, TX
WTWO, Terre Haute, IN
KJRH, Tulsa, OK
WPTV, West Palm Beach, FL
WFMJ-TV, Youngstown, OH

Independent

WLVI-TV, Cambridge-Boston, MA
WTAT-TV, Charleston, SC
WGBA, Green Bay, WI
KHNL, Honolulu, HI
KSHB-TV, Kansas City, MO
WLAX, La Crosse, WI
KHJ-TV, Los Angeles, CA
KJTM-TV, Pine Bluff, AR
WUHF, Rochester, NY
KSTU, Salt Lake City, UT
KICU-TV, San Jose, CA
WFTS, Tampa, FL
WUPW, Toledo, OH

BROADCAST SPOT SALES INC.

Suite 130, 57 Executive Park South, Atlanta, GA 30329. Phone: 404-633-4314. TWX: 810-751-8315.
E. Lanier Finch

CHICAGO: 3322 W. Petersen Ave., Chicago, IL 60659. Phone: 312-478-5544.
Renee Gold, Hooper Jones.

DALLAS: 1619-H West Division, Arlington, TX 76012. Phone: 817-265-6242.
Ralph Widman.

DETROIT: 20100 Civic Center, Suite 308, Southfield, MI 48076. Phone: 313-354-0646.
Bernard Pearse.

LOS ANGELES: 11332 Camarillo St., N. Hollywood, CA 91602. Phone: 818-980-3212.
Hugh Wallace.

MINNEAPOLIS: 625 2nd. Ave. South, Suite 104, Minneapolis, MN 55402. Phone: 612-333-3660.
Paul J. Ewing.

SAN FRANCISCO: 5335 Broadway Terrace, No. 301, Oakland, CA 94618. Phone: 415-654-4238.
Jim Potts.

BRYOSON MEDIA SALES INTERNATIONAL INC.--See Canadian Sales Reps.

BUSBY, FINCH, LATHOM & WIDMAN
ATLANTA: 57 Executive Park S., Suite 130, Atlanta, GA 30329. Phone: 404-633-4314.

E. Lanier Finch; James B. Lathom; S. L. (Lan) Finch.

DALLAS: 1917 W. Second St., Arlington, TX 76103. Phone: 817-274-7604.
Ralph Widman.

TV Stations Represented:

WLTZ, Columbus, GA
WETO, Greeneville, TN
WLBW-TV, Meridian, MS
WJCL, Savannah, GA
WVGA, Valdosta GA
KADN, Lafayette, LA
WAXA, Anderson, SC

CAPITAL CITIES/ABC NATIONAL TV SALES

NEW YORK: 1330 Ave. of the Americas, New York, NY 10019. Phone: 212-887-7777.

John B. Watkins, pres.; Philip J. Sweeney, v.p.; Michael Colleran, sales mgr., east; Mary Webb Ellis, sales mgr., west.

ATLANTA: 3060 Peachtree Rd. NW, Atlanta, GA 30305. Phone: 404-226-1750.
Deborah Shay, sales mgr.

BOSTON: One Exeter Plaza, Boston, MA 02116. Phone: 617-262-8989.
Ted Ryan, sales mgr.

CHARLOTTE: 6525 Morrison Blvd., Charlotte, NC 28211. Phone: 704-364-6767.
Geraldyn Stynes, sales mgr.

CHICAGO: 190 North State St., Chicago, IL 60601. Phone: 312-899-4200.
Scott Thomas, sales mgr.

DALLAS: Suite 1760, 12222 Merit Dr., Dallas, TX 75251. Phone: 214-960-7981.
Michael Irvine, sales mgr.

DETROIT: 3000 Town Center, Suite 2001, Southfield, MI 48075. Phone: 313-355-4490.
Ed Pearson, sales mgr.

LOS ANGELES: 2020 Ave. of the Stars, Los Angeles, CA 90067. Phone: 213-557-6241.
Michael Jack, sales mgr.

PHILADELPHIA: 4100 City Line Ave., Philadelphia, PA 19131. Phone: 215-879-3100.
Steve Cobble, sales mgr.

ST. LOUIS: Equitable Bldg., 10 S. Broadway, St. Louis, MO 63102. Phone: 314-231-6050.
Jerry Lyles, sales mgr.

SAN FRANCISCO: 900 Front St., San Francisco, CA 94111. Phone: 415-954-7810.
Franklin Lowe, sales mgr.

TV Stations Represented:

WLS-TV, Chicago, IL
WTVD, Durham-Raleigh, NC
KFSN-TV, Fresno, CA
KTRK-TV, Houston, TX
KABC-TV, Los Angeles, CA
WABC-TV, New York, NY
WPVI-TV, Philadelphia, PA
KGO-TV, San Francisco, CA

CBS TELEVISION STATIONS NATIONAL SALES

NEW YORK: 51 W. 52nd St., New York, NY 10019. Phone: 212-975-3671.

Egion Simons, v.p., sales & gen. mgr., national sales & marketing; Gene Wetzel, dir., planning & administration; Joe Calim, dir., eastern sales; Jane Davey, dir., eastern sales; Mark Tupper, national sales mgr.; WBBM-TV; Phil Salas, national sales mgr.; WCAU-TV.

ATLANTA: 11 Piedmont Center, Atlanta, GA 30305. Phone: 404-261-2227.
Carl Miller, mgr.

CHICAGO: 630 N. McClurg Court, Chicago, IL 60611. Phone: 312-944-6000.
James Stevens, mgr.

DALLAS: 545 E. John Carpenter Freeway, Irving, TX 75062. Phone: 214-556-1245.
Marty Dugan, mgr.

DETROIT: 26877 Northwestern Hwy., Southfield, MI 48034. Phone: 313-476-5812.
Tom Capaldi, mgr.

LOS ANGELES: 1801 Century Park W, Los Angeles, CA 90067. Phone: 213-556-4967.
Bob Sexton, mgr.

SAN FRANCISCO: Suite 3237, One Embarcadero Center, San Francisco, CA 94111. Phone: 415-433-0500.
Franklin Wheeler, mgr.

TV Stations Represented:

WCBS-TV, New York, NY
WCAU-TV, Philadelphia, PA
WBBM-TV, Chicago, IL
KCBS-TV, Los Angeles, CA

CLEM & LOWRANCE INC.

ATLANTA: 6095 Lake Forrest Dr., Suite 100, Atlanta, GA 30328. Phone: 404-255-0521.
Clyde L. Clem Jr., pres.; Joe H. Carey, v.p., sales; Jim Lavelle, sales mgr.

DALLAS: 8111 LBJ Expressway, Suite 755, Dallas, TX 75251. Phone: 214-235-5550.
Steve McDonald, sales mgr.; Graham McKeman, sales exec.

ST. LOUIS: 10 Broadway, Suite 729, St. Louis, MO 63102. Phone: 314-241-2451.
Ron Bladon, sales mgr.

TV Stations Represented:

NBC Owned Stations
NBC Spot Sales

DALY & ASSOCIATES INC.

646 N. Michigan Ave., Chicago, IL 60611. Phone: 312-440-1603.

DOOME & ASSOCIATES INC.

PITTSBURGH: 4018 Mount Royal Blvd., Allison Park, PA 15101. Phone: 412-486-8166.

Stephen Rooney Jr.
Melinda Mattheis, sales coordinator

PHILADELPHIA: 8450 Ardleigh St., Philadelphia, PA 19118. Phone: 215-242-3660.
Robert Dome; Arlene Montgomery, sales.

TV Stations Represented:

WBOY-TV, Clarksburg, WV
WTPA-TV, Parkersburg, WV-Marietta, OH
WHIZ-TV, Zanesville, OH

ODRA-CLAYTON AGENCY INC.

Drawer 33100, Atlanta, GA 30033. Phone: 404-633-9080.

TV Station Represented:

WAWA-TV, Rome, GA

PAUL J. EWING CO.

Suite 426, 625 2nd Ave. South, Minneapolis, MN 55402. Phone: 612-333-3660.

TV Stations Represented:

KTBY, Anchorage, AK
KXGN-TV, Glendive, MT

GILLET TELEVISION SALES

NEW YORK: 800 Third Ave., New York, NY 10022. Phone: 212-935-6000.

Peter E. Murray, pres.; Margaret Agsteribbe, research dir.; Bob Riordan, group sales mgr.; Bill Hammer, group sales mgr.

CHICAGO: 410 N. Michigan Ave., Chicago, IL 60611. Phone: 312-329-1930.
Richard Terkingen, sales mgr.

ATLANTA: Three Piedmont Center, Atlanta, GA 30305. Phone: 404-233-9935.
Trudy Wilson, southern sales mgr.

DALLAS: 300 E. Carpenter Freeway, Suite 1220, Irving, TX 75062. Phone: 214-570-0798.

DETROIT: No. Two Storer Place, Detroit, MI 48075. Phone: 313-557-0300.
Elaine Carpenter, Detroit sales mgr.

LOS ANGELES: 6420 Wilshire Blvd., Los Angeles, CA 90048. Phone: 213-651-0841.
Joseph E. Mertens, v.p. & west coast sales mgr.

SAN FRANCISCO: 150 Lombard St., Suite 509, San Francisco, CA 94111. Phone: 415-981-8860.

Shawn McGreevey, v.p. & San Francisco sales mgr.

TV Stations Represented:

WAGA-TV, Atlanta, GA
WSBK-TV, Boston, MA
WJW-TV, Cleveland, OH
WJBK-TV, Detroit, MI
WITI-TV, Milwaukee, WI
KNSD, San Diego, CA
WTVG, Toledo, OH

EUGENE F. GRAY CO.

Suite 215, 1156 W. 103rd St., Kansas City, KS 64114. Phone: 816-471-5502.

GROUP W TELEVISION SALES

NEW YORK: 90 Park Ave., New York, NY 10016. Phone: 212-883-6100.

Edward Goldman, pres.; Joel Segall, sr. v.p. & general sales mgr.; Jeff Osborne, v.p., sales administration & mktg.; Greg Schaefer, New York sales mgr.; Bob Kaplan, group sales mgr.; Anthony DeThomas, controller; Joseph Piccirillo, dir., research.

ATLANTA: 3330 Peachtree Rd. NE, Suite 345, Atlanta, GA 30326. Phone: 404-885-5336.

Craig Koppmann, sales mgr.

BALTIMORE: Television Hill, Baltimore, MD 21211. Phone: 301-466-0013.
Doug Pinkerton, sales mgr.

BOSTON: 1170 Soldiers Field Rd., Boston, MA 02134. Phone: 617-787-7220.
David Biggs, sales mgr.

CHICAGO: 625 N. Michigan Ave., Suite 400, Chicago, IL 60611. Phone: 312-454-6910.
Stephanie Levine, sales mgr.

DALLAS: 12221 Merit Dr., Suite 620, Dallas, TX 75251. Phone: 214-458-9767.
Jerry Danford, sales mgr.

DETROIT: 25900 Greenfield Rd., Suite 243, Oak Park, MI 48237. Phone: 313-968-2160.
Robert E. Newsham, sales mgr.

LOS ANGELES: 6500 Wilshire Blvd., Suite 1850, Los Angeles, CA 90048. Phone: 213-655-3556.
Alan Buckman, sales mgr.

PHILADELPHIA: Independence Mall East, Philadelphia, PA 19106. Phone: 215-238-4966.
Thomas Hollingshead, sales mgr.

PITTSBURGH: One Gateway Center, Pittsburgh, PA 15222. Phone: 412-392-2200.
Phil Johnson, sales mgr.

SAN FRANCISCO: 825 Battery St., San Francisco, CA 94111. Phone: 415-765-8793.
Chuck Prawitt, sales mgr.

TV Stations Represented:

WBZ-TV, Boston, MA

KYW-TV, Philadelphia, PA
WJZ-TV, Baltimore, MD
KDKA-TV, Pittsburgh, PA
KPX, San Francisco, CA

HARRINGTON, RIGHTER & PARSONS INC.

NEW YORK: 805 Third Ave., New York, NY 10022. Phone: 212-418-3100. Fax: 212-418-3168. TWX: 710-581-3989.

John J. Walters Jr., pres.; Peter F. Ryan, exec. v.p.; Michael Carson, v.p. & group mgr.; Red; Thomas M. Comerford, v.p., regional sales & sales training; Pierce H. Foster, v.p. & group mgr.; Green; Dean McCarthy, v.p. & dir. of program services; Jon Murray, asst. dir. of program services; Frank Morello, v.p. & group mgr.; Blue; Stephen H. Raffel, v.p., research; Bruce Mello, v.p. & group mgr.; Gold; Michael S. Schwartz, v.p. & group mgr.; Silver; Jim Dreves, sales mgr.; Blue; Les Abrams, sales mgr.; Green; Betty Zarro, sales mgr.; Gold; Paul Grimes, sales mgr.; Red; Ken Freedman, sales mgr.; Silver.

CHICAGO: 444 N. Michigan Ave., Chicago, IL 60611. Phone: 312-222-5500. TWX: 910-221-0995.

Steve Shadid, v.p. & Chicago sales mgr.; Bill Bannister, sales mgr.; Green; Harriet Mulder, sales mgr.; Blue; Catherine Conside, sales mgr.; Gold; Gary Bradley, sales mgr.; Red.

LOS ANGELES: 8484 Wilshire Blvd., Beverly Hills, CA 90211. Phone: 213-653-5900. TWX: 910-321-3916.

Jan M. Eggers, v.p., Los Angeles sales mgr.; Cathy Carmack Jones, sales mgr.; Gold; Michael Kaufman, sales mgr.; Green; Richard Pieters, sales mgr.; Blue.

ATLANTA: 3340 Peachtree Rd. NE, Atlanta, GA 30326. Phone: 404-237-7768. TWX: 810-751-8325.

John Radovich, v.p. & Atlanta sales mgr.

BOSTON: 607 Boylston St., Boston, MA 02116. Phone: 617-247-4004. TWX: 710-321-6889.

Catherine Shaffer, New England sales mgr.

CHARLOTTE: 2115 Rexford Rd., Charlotte, NC 28211. Phone: 704-365-2445. TWX: 810-621-0309.

Mark Chapman, Charlotte sales mgr.

CLEVELAND: 815 Superior Ave. NE, Cleveland, OH 44114. Phone: 216-861-2265. TWX: 810-421-0010.

Gerry Pas, Cleveland sales mgr.

DALLAS: Campbell Centre I, Dallas, TX 75206. Phone: 214-369-3925. TWX: 910-861-4135.

Larry Ramsey, Dallas sales mgr.

DETROIT: 4000 Town Center, Southfield, MI 48075. Phone: 313-353-3370. TWX: 810-224-4947.

Douglas Christie, Detroit sales mgr.

MINNEAPOLIS: 625 Second Ave. S, Minneapolis, MN 55402. Phone: 612-332-2446. TWX: 910-576-2459.

James Jowett, Minneapolis sales mgr.

PHILADELPHIA: 1515 Market St., Philadelphia, PA 19103. Phone: 215-665-1170. TWX: 710-670-0292.

Michael D. Miglino, v.p. & Philadelphia sales mgr.

ST. LOUIS: 720 Olive St., St. Louis, MO 63101. Phone: 314-231-9797. TWX: 910-761-1177.

George Diederich, St. Louis sales mgr.

SAN FRANCISCO: 235 Montgomery St., San Francisco, CA 94104. Phone: 415-781-4125. TWX: 910-372-7422.

William Wexelblatt, v.p. & San Francisco sales mgr.

SEATTLE: Plaza 600, Sixth & Stewart Sts., Seattle, WA 98101. Phone: 206-443-1709.

Cara O'Donnell, Seattle sales mgr.

TV Stations Represented:

WTEN, Albany, NY
KTBC-TV, Austin, TX
KERO-TV, Bakersfield, CA
WVTM-TV, Birmingham, AL
WIVB-TV, Buffalo, NY
WCAX-TV, Burlington, VT
WIS-TV, Columbia, SC
KDFW-TV, Dallas-Fort Worth, TX
KMGH-TV, Denver, CO
WFIE-TV, Evansville, IN
KTHI-TV, Fargo, ND
WJRT-TV, Flint, MI
WLUK-TV, Green Bay, WI
WLOS, Greenville-Spartanburg, SC & Asheville, NC
WHTM-TV, Harrisburg, PA
KHON-TV, Honolulu, HI
KRIV, Houston, TX
WJAC-TV, Johnstown, PA
KAIT-TV, Jonesboro, AR
KPLC-TV, Lake Charles, LA
WKYT-TV, Lexington, KY
WAVE, Louisville, KY
WISC-TV, Madison, WI
WHBO-TV, Memphis, TN
WSVN, Miami, FL
WALA-TV, Mobile, AL
WSFA, Montgomery, AL
WKRN-TV, Nashville, TN
WDSU-TV, New Orleans, LA
WTKR-TV, Norfolk, VA
KTVY, Oklahoma City, OK
KTSP-TV, Phoenix, AZ
KOIN-TV, Portland, OR
WPRI-TV, Providence, RI
WDBJ, Roanoke/Lynchburg, VA
KTVI, St. Louis, MO
KEYT-TV, Santa Barbara, CA
KXLY-TV, Spokane, WA
WSTM-TV, Syracuse, NY
WTSP-TV, Tampa-St. Petersburg, FL
WTOL-TV, Toledo, OH
KOLD-TV, Tucson, AZ
KAPP, Yakima, WA

BOB HIX CO. INC.

DENVER: Box 61498, Denver, CO 80206. Phone: 303-377-6526.

Robert S. Hix; Elaine Hix.

KANSAS CITY: 1158 W. 103rd St., No. 215, Kansas City, MO 64114. Phone: 816-471-5502.

Eugene F. Gray; N. K. Gray.

HSN SILVER KING BROADCASTING SALES

390 W. Market St., Newark, NJ 07107. Phones: 201-643-6800; 212-582-6800. Fax: 201-480-1361. Lia Afriat-Hernandez, v.p.

TV Stations Represented:

KHSH, Alvin, TX
WEHS, Aurora, IL
WHSW, Baltimore, MD
WQHS, Cleveland, OH
KHSX, Irving, TX
WHSB, Marlborough, MA
WHSE, New York, NY-Newark, NJ
KHSC, Ontario, CA
WHSI, Smithtown, NY
WBHS, Tampa, FL
WHSP, Vineland, NJ

HYETT/RAMSLAND INC.

MINNEAPOLIS: Baker Bldg., Minneapolis,

MN 55402. Phone: 612-339-7179.

James O. Ramsland; Scot O'Malley.

TV Stations Represented (MN only):

KCCO-TV, Alexandria, MN
WQTV, Boston, MA
KDLH-TV, Duluth, MN
KFBF-TV, Great Falls, MT
WGBA, Green Bay, WI
KTVH, Helena, MT
WKBT, La Crosse, WI
WMTV, Madison, WI
KOSA-TV, Odessa, TX
WHOI, Peoria, IL
KTTC, Rochester, MN
WQRF-TV, Rockford, IL
KCAU-TV, Sioux City, IA
KCCW-TV, Walker, MN
WSAW-TV, Wausau, WI
WTRF-TV, Wheeling, WV

ITS-INDEPENDENT TELEVISION SALES

NEW YORK: 437 Madison Ave., New York, NY 10022-7198. Phone: 212-223-2777. TWX: 910-240-7452.

Robert J. Somerville, pres.; Michael E. Spitalnik, senior v.p./general sales mgr.

CHICAGO: 75 E. Wacker Dr., Suite 1400, Chicago, IL 60601. Phone: 312-782-4400. TWX: 910-221-3866.

James Warner, senior v.p./midwest mgr.

LOS ANGELES: 5455 Wilshire Blvd., Suite 1802, Los Angeles, CA 90036. Phone: 213-937-9600. TWX: 910-321-3894; 910-321-3962.

Martin W. Owens, senior v.p./west coast mgr.

ATLANTA: 7 Piedmont Center, Suite 320, Atlanta, GA 30305. Phone: 404-231-0335. TWX: 810-751-0018.

H. Tom Durr, v.p./sales mgr.; Dick Hughes, v.p./southeast mgr.

DALLAS: 3500 Oakdawn Ave., Suite 520, Dallas, TX 75219. Phone: 214-528-1741. TWX: 910-861-4061.

Leslie Rogers, v.p./sales mgr.

DETROIT: 3000 Town Center, Suite 2900, Southfield, MI 48075. Phone: 313-353-4970. TWX: 62-957088.

Suzette Schenkel, sales mgr.

HOUSTON: 4828 Loop Central Dr., Suite 830, Houston, TX 77081. Phone: 713-660-7017. TWX: 910-881-0143.

Leslie Rogers, v.p./sales mgr.

MINNEAPOLIS: 430 First Ave. N, Suite 274, Minneapolis, MN 55401. Phone: 612-343-0579. TWX: 910-576-0080.

Tom Hetherington, sales mgr.

SAN FRANCISCO: 100 Pine St., Suite 2025, San Francisco, CA 94111. Phone: 415-986-0842. TWX: 910-372-7478.

J. Michael Kennedy, program sales mgr.

BOSTON: Phone: 617-720-0777.

CHARLOTTE: Phone: 704-536-0905.

DENVER: Phone: 303-595-9344.

PHILADELPHIA: Phones: 215-487-7777; 201-232-9335.

PORTLAND: Phone: 503-244-7579.

SEATTLE: Phone: 206-340-0919.

TV Stations Represented:

WVEU, Atlanta, GA
KDOB-TV, Bakersfield, CA
WYZZ-TV, Bloomington-Normal, IL
WQTV, Boston, MA
WFTX, Cape Coral, FL
KOCR, Cedar Rapids-Waterloo, IA

WDSI-TV, Chattanooga, TN
WWAT, Chillicothe, OH
WIII, Cincinnati, OH
KXRM-TV, Colorado Springs-Pueblo, CO
KDFI-TV, Dallas-Fort Worth, TX
KCKH, El Paso, TX
KVRN, Fargo, ND
WSMH, Flint, MI
WXV-TV, Gulfport-Biloxi, MS
WTGS, Hardeeville, SC
WHCT-TV, Hartford, CT
KFVE, Honolulu, HI
KADN, Lafayette, LA
KVHP, Lake Charles, LA
WMCC, Marion, IN
KTMA-TV, Minneapolis-St. Paul, MN
KPEJ, Odessa, TX
WPGX, Panama City, FL
WJTC, Pensacola, FL
WVFT, Roanoke, VA
WQRF-TV, Rockford, IL
KIDY, San Angelo, TX
KABB, San Antonio, TX
WOLF-TV, Scranton & Wilkes-Barre, PA
KTZZ-TV, Seattle, WA
KMSS-TV, Shreveport, LA
WRSP-TV, Springfield, IL
KDTU-TV, Tucson, AZ
WDBB, Tuscaloosa, AL
KWKT, Waco, TX

INTERNATIONAL ADVERTISING SALES

NEW YORK: 432 Park Ave. S., New York, NY 10016. Phone: 212-685-6699. Telex: 421-677. TWX: 310-421-677.

Brian Byrne, pres.; Barbara Fultz, v.p. & managing dir., advertising sales; Bob Chenoff, v.p., advertising sales; Bob Dahill, v.p., advertising sales.

CHICAGO: 35 E. Wacker Dr., Suite 1356, Chicago, IL 60611. Phone: 312-346-6333. Rae Schatz, v.p., advertising sales, midwest region; Laura Caraccioli, advertising sales.

HOOPER JONES ASSOCIATES INC.

3322 W. Peterson Ave., Chicago, IL 60659. Phone: 312-478-5544.

KATZ COMMUNICATIONS INC.

NEW YORK: One Dag Hammarskjold Plaza, New York, NY 10017. Phones: 212-572-5500; 212-572-9200. TWX: 710-581-4909; 710-581-3872/3871; 710-581-5249/2384.

James L. Greenwald, chmn. & chief exec. officer; Richard D. Mendelson, pres. & chief operating officer; Michael I. Packman, v.p., chief financial officer; Maria-Luise Busi, v.p. & controller; Peter M. Kelly, treas.; Lucille F. Luongo, v.p., corporate relations.

TELEVISION: Pete R. Goulazian, pres.; Paul D. Armen, senior v.p., dir., new business; Richard Weinstein, v.p., planning & development; Len Graziano, v.p., regional operations; Laura Nilon, mgr., TV administration.

PROGRAMMING: John von Soosten, v.p. & dir., programming; Bill Carroll, v.p., dir., American; Mitchell Praver, v.p., dir., Continental; Serge Valle, v.p., Independent; Peter Chislett, dir., research.

MARKETING: Cathy Egan, v.p., dir.; Heather Regan, v.p.; Dick Williams, v.p.

SALES RESEARCH: Bob Einhorn, v.p., dir.; Lisa Schoenback, v.p., dir., American; Michael Steinberg, v.p., dir., Continental; Joan Rutman, v.p., dir., Independent.

MANAGEMENT SERVICES: George Feldman, v.p., dir., management services; Bill Schrank, v.p., dir., TV & radio research; Jon Johanan, v.p., management services.

MEDIA DATA: Paul Beltz, pres.; Jim Beltz, v.p., gen. mgr.; Sal DiGianno, v.p., dir.,

Station Reps

systems software & data communications; Fay Farquhar, v.p., dir., TV computer services; Lucille Esposito, personal computer mgr.

ADMINISTRATION: Margaret Mazzarella, dir., management & accounting system; Carol Rosen, v.p., corporate administration & facilities planning; Nancy Williams, v.p., dir., personnel.

AMERICAN SALES: James E. Beloyianis, pres.; Michael Huggar, v.p., gen. sales mgr.; Ibra Morales, v.p., gen. sales mgr.; John Shannon, national sales mgr., Red Team; Swain Weiner, v.p., national sales mgr., Eagles Team; Russell White, v.p., national sales mgr., White Team; Kenneth Perran, v.p., national sales mgr., Blue Team; T.C. Schultz, v.p., national sales mgr., Stars Team; Donna Moreau-Cupp, associate dir., national sales development.

INDEPENDENT SALES: Martin H. Ozer, pres.; Michael Colen, v.p., regional sales mgr.; Susan Ziller Brazell, v.p., national sales mgr., Swords; Michael Raounas, v.p., national sales mgr., Sabers; Patrick Garvey, v.p., national sales mgr., Lancers; Donna Fee, dir., mktg.

CONTINENTAL SALES: Thomas F. Olson, pres.; Jack Higgins, v.p., gen. mgr.; Bob Swan, v.p., national sales mgr., east central; Jerry Cifarelli, v.p. national sales manager, east; Jay Friesel, v.p., national sales mgr., southeast; Ardie Bialek, v.p., national sales mgr., west; John Wall, v.p., national sales mgr., west central; Maury Wind, v.p., national sales mgr., south central.

ATLANTA: 6 Piedmont Center, Suite 710, Atlanta, GA 30305. Phone: 404-233-0203. TWX: 810-751-8235.

John R. Mathias, v.p. & mgr., American; Swan Burris III, v.p. & mgr., Continental; Ron Goldner, sales mgr., Independent.

BOSTON, MA 02116-4396: Statler Office Bldg., Suite 220, 20 Providence St., Boston, MA 02116-4396. Phones: 617-542-5466 (American); 617-542-5458 (Continental); 617-542-0955 (Independent). TWX: 710-321-0516.

Ruth Robertson, v.p. & mgr., American; Charles (Chuck) Verell, sales mgr., Independent; Paul Bowlin, mgr., Continental.

CHARLOTTE: 6525 Morrison Blvd., Suite 400, Charlotte, NC 28211-3514. Phone: 704-365-4485. TWX: 810-621-0427. Mark W. Turner, mgr.

CHICAGO: 444 N. Michigan Ave., Chicago, IL 60611-3964. Phones: 312-836-0500 (American & Continental); 312-836-0800 (Independent). TWX: 910-221-4425 (American & Continental); 910-221-5618 (Independent). Thomas Morrissey, v.p. & mgr., American Red; John Crenna, v.p. & mgr., White American; Bob Johnston, v.p. & mgr., American Eagles; Roland Adeszo, v.p. & mgr., Continental Gold; John Doyle, mgr., Continental Silver; Kim Bradley, mgr., Continental Olympic; Cindy Smolin, sales mgr., Independent Swords; Gigi Dolan, v.p. & sales mgr., Independent Sabers; Kerry Schwartz, v.p. & sales mgr., Independent Lancers.

CLEVELAND: Statler Office Tower, Euclid & E. 12th Sts., Suite 309, Cleveland, OH 44115. Phones: 216-621-7924 (American & Continental); 216-621-7755 (Independent). TWX: 810-421-8238.

Stephen L. Thompson, v.p. & mgr., American & Continental; Dennis Taylor, mgr., Independent.

DALLAS: 300 Crescent Court, Suite 400, Dallas, TX 75201. Phone: 214-978-4900. TWX: 910-861-4173. Henry Gonzalez, mgr., American; Neil Davis, mgr., Continental; Melba Meade, sales mgr., Independent.

DENVER: One DTC, 5251 DTC Pkwy., PH5, Englewood, CO 80111-2702. Phone: 303-740-8765. TWX: 910-935-0880. James M. Leary, mgr.

DETROIT: 3310 W. Big Beaver Rd., Suite 501, Troy, MI 48064. Phones: 313-649-6390 (American); 313-649-6381 (Continental); 313-649-5472 (Independent). TWX: 810-232-4834. Karen Nielsen, v.p. & mgr., American; John Hoffman, v.p. & mgr., Continental; Jeanne Arnold sales mgr., Independent.

HOUSTON: 2900 Wesleyan, Suite 625, Houston, TX 77027. Phone: 713-961-5195. TWX: 910-881-1037. Pepper Gould, v.p., mgr., American & Continental.

JACKSONVILLE: 2201 Independent Square, Suite 2201, Jacksonville, FL 32202. Phone: 904-358-2914. TWX: 810-827-0489. Scott Gudzak, mgr.

KANSAS CITY: 1100 Main St., Suite 1890, Kansas City, MO 64105. Phone: 816-842-2606. TWX: 910-771-0556. Peter A. Logli, v.p. & mgr.

LOS ANGELES: 6420 Wilshire Blvd., Los Angeles, CA 90048. Phones: 213-852-8700 (American & Continental); 213-852-8800 (Independent). TWX: 910-321-3734 (American & Continental); 910-321-3740 & 910-321-3310 (Independent).

Richard London, v.p. & mgr., American Red; Warren Ermish, v.p. & mgr., American White; Raleigh Fitzpatrick, v.p. & mgr., Continental Gold; Howard (Skip) Vose, v.p. & mgr., Continental Silver; Kris Karavitis, v.p., Independent sales mgr.; Izzy Rostovsky, mgr., Independent Swords; Kevin McCann, mgr., Independent Sabers & Lancers.

MIAMI: 3440 Hollywood Blvd., Suite 480, Hollywood, FL 33021. Phone: 305-961-3881. TWX: 510-954-9525. Benjamin Wolf, v.p. & sales mgr.

MINNEAPOLIS: Piper Jaffray Tower, Suite 2885, 222 S. 9th St., Minneapolis, MN 55402. Phones: 612-339-4405 (American); 612-339-7711 (Continental); 612-339-8734 (Independent). TWX: 910-576-2852. Skip Domseif, v.p. & mgr., American; John C. Aronson, v.p. & mgr., Continental; Peg Schabes, sales mgr., Independent.

PHILADELPHIA: Eight Penn Center, Suite 1050, Philadelphia, PA 19103. Phone: 215-567-7950 (Continental & American); 215-864-0252 (Independent). TWX: 710-670-6219. David Chodikoff, v.p. & mgr., American & Continental; Sam Feinberg, v.p. & mgr., Independent.

PORTLAND: 111 SW 5th Ave., Suite 1440, Portland, OR 97204-1461. Phone: 503-226-3973. TWX: 910-464-4172. Dennis Mahoney, v.p. & mgr.

ST. LOUIS: 10 S. Broadway, 5th Floor, Equitable Bldg., St. Louis, MO 63102-1795. Phone: 314-231-1868 (American & Continental); 314-241-3282. TWX: 910-761-0528. Tom Koon, v.p. & mgr., American; Michael G. Gratz, v.p. & mgr., Continental; Marion Bock, v.p. & mgr., Independent.

SAN FRANCISCO: 100 Spear St., Suite 1900, San Francisco, CA 94105-1575. Phone:

415-777-3377. TWX: 910-372-7219 (American & Continental); 910-372-7265. Leonard C. Warager Jr., v.p. & mgr., American; Stanton Jones, mgr., Continental; Deborah Ryan, sales mgr., Independent Lancers & Sabers; Anthony Santino, sales mgr., Independent Swords.

SEATTLE: 4th & Battery Bldg., Suite 950, Seattle, WA 98121. Phone: 206-441-6400. TWX: 910-444-1382. Diane Barrie, mgr.

TAMPA: One Urban Center., 4830 W. Kennedy Blvd., Suite 400, Tampa, FL 33609. Phone: 813-874-9686. TWX: 810-848-0246 (American & Continental); 810-848-0143. Tom Barrett, v.p. & mgr.

WASHINGTON: 1233 20th St. NW, Suite 203, Washington, DC 20036. Phone: 202-872-5880. TWX: 710-822-9780. Jeff Jones, sales mgr.

TV Stations Represented:

Katz American Television

WRGB, Albany-Schenectady-Troy, NY
WCVB-TV, Boston, MA
WGRZ-TV, Buffalo, NY
WSAZ-TV, Charleston-Huntington, WV
WLWT, Cincinnati, OH
WCMH-TV, Columbus, OH
WKEF, Dayton, OH
KCNC-TV, Denver, CO
WXYZ-TV, Detroit, MI
WZZM-TV, Grand Rapids, MI
KMBC-TV, Kansas City, MO
WBIR-TV, Knoxville, TN
WLKY-TV, Louisville, KY
WREG-TV, Memphis, TN
WWL-TV, New Orleans, LA
KMTV, Omaha, NE
WCPX-TV, Orlando, FL
WTAE-TV, Pittsburgh, PA
WJAR, Providence, RI
WRAL-TV, Raleigh-Durham, NC
WXEX-TV, Richmond, VA
KUTV, Salt Lake City, UT
KSDK, St. Louis, MO
KENS-TV, San Antonio, TX
WNEP-TV, Scranton-Wilkes-Barre, PA
KOMO-TV, Seattle, WA
KQVR-TV, Stockton-Sacramento, CA
KSNW, Wichita, KS
WXII, Winston-Salem-Greensboro-High Point, NC

Katz Television Continental

KTAB-TV, Abilene-Sweetwater, TX
KTEN, Ada-Ardmore, OK
WALB-TV, Albany, GA
KGGM-TV, Albuquerque, NM
KALB-TV, Alexandria, LA
KVII-TV, Amarillo, TX
KIMO, Anchorage, AK
WJSU-TV, Anniston, AL
WAGT, Augusta, GA
KBAK-TV, Bakersfield, CA
WLBB-TV, Bangor, ME
WAFB, Baton Rouge, LA
KJAC-TV, Beaumont-Port Arthur, TX
WQAY-TV, Beckley-Bluefield-Oak Hill, WV
KTVZ, Bend, OR
KULR-TV, Billings-Hardin, MT
WMGCV-TV, Binghamton, NY
KBMV, Blismarck, ND
KBCI-TV, Boise, ID
WBKO, Bowling Green, KY
WVNY, Burlington, VT-Plattsburgh, NY
KFVS-TV, Cape Girardeau, MO-Paducah, KY
KTWO-TV, Casper-Riverton, WY
KGAN, Cedar Rapids-Waterloo, IA
WCIV, Charleston, SC
WVIR-TV, Charlottesville, VA
WRCB-TV, Chattanooga, TN
KGWN-TV, Cheyenne, WY
KCPM, Chico, CA

WDTV, Clarksburg-Weston, WV
KKTU, Colorado Springs-Pueblo, CO
WOLO-TV, Columbia, SC
WRBL, Columbus, GA
WTV, Columbus-Tupelo, MS
WOI-TV, Des Moines-Ames, IA
WDHN, Dothan, AL
KBJR-TV, Duluth, MN-Superior, WI
KVIA-TV, El Paso, TX
WETM-TV, Elmira-Corning, NY
WICU-TV, Erie, PA
KVAL-TV, Eugene, OR
KIEM-TV, Eureka, CA
WEHT, Evansville, IN
KATN, Fairbanks, AK
WDAY-TV, Fargo, ND
KNAZ-TV, Flagstaff, AZ
WBTW, Florence, SC
WBBH-TV, Fort Myers, FL
KFSS-TV, Fort Smith, AR
KREX-TV, Grand Junction, CO
KFBB-TV, Great Falls, MT
WBAY-TV, Green Bay, WI
WABG-TV, Greenwood-Greenville, MS
WHAG-TV, Hagerstown, MD
KHQA-TV, Hannibal, MO-Quincy, IL
KGBT-TV, Harlingen-Brownsville-McAllen, TX
WHP-TV, Harrisburg, PA
WHSV-TV, Harrisonburg, VA
KGMB, Honolulu, HI
WHNT-TV, Huntsville-Decatur-Florence, AL
KIDK, Idaho Falls-Pocatello, ID
WLBT-TV, Jackson, MS
WBBJ-TV, Jackson, TN
KRCG, Jefferson City-Columbia, MO
KJUD, Juneau, AK
WXOW-TV, La Crosse, WI
WLFI-TV, Lafayette, IN
KATC, Lafayette, LA
WLIX-TV, Lansing, MI
KGNL-TV, Laredo, TX
KLAS-TV, Las Vegas, NV
WDAM-TV, Laurel-Hattiesburg, MS
WTVQ-TV, Lexington, KY
WLIO, Lima, OH
KHGI-TV, Lincoln-Hockings-Kearney, NE
KARK-TV, Little Rock, AR
KCBQ-TV, Lubbock, TX
WSET-TV, Lynchburg-Roanoke, VA
WMAZ-TV, Macon, GA
WKOW-TV, Madison, WI
KEYC-TV, Mankato, MN
KIMT, Mason City, IA-Rochester-Austin, MN
KTVL, Medford-Kamath Falls, OR
WTKO-TV, Meridian, MS
KMIO-TV, Midland-Odessa, TX
KECI-TV, Missoula, MT
WKRG-TV, Mobile, AL-Pensacola, FL
WQAD-TV, Moline, IL
KTVE, Monroe, LA
WOGX, Ocala-Gainesville, FL
KESQ-TV, Palm Springs, CA
WJHG-TV, Panama City, FL
WEEK-TV, Peoria, IL
KSNF, Pittsburg, KS-Joplin, MO
WCSH-TV, Portland, ME
WAGM-TV, Presque Isle, ME
KOTA-TV, Rapid City, SD
KTVN, Reno, NV
WIFR-TV, Rockford, IL
KBIM-TV, Roswell, NM
KOTV, St. Joseph, MO
WBNN-TV, St. Thomas, VI
WBOC-TV, Salisbury, MD
KLST, San Angelo, TX
KNTV, San Jose-Salinas-Monterey, CA
WLII, San Juan, PR
KCOY-TV, Santa Maria-Santa Barbara-San Luis Obispo, CA
WWSB, Sarasota-Bradenton, FL
WTOC-TV, Savannah, GA
WAKA, Selma, AL
KTBS-TV, Shreveport, LA
KCAU-TV, Sioux City, IA
KSPY-TV, Sioux Falls-Mitchell, SD
WSBT-TV, South Bend, IN

KHQ-TV, Spokane, WA
 WGGB-TV, Springfield, MA
 KOLR, Springfield, MO
 WICS, Springfield-Champaign, IL
 WTHI-TV, Terre Haute, IN
 KSNT, Topeka, KS
 WPBN-TV, Traverse City-Cadillac, MI
 KGUN, Tucson, AZ
 WTVA, Tupelo, MS
 WCFT-TV, Tuscaloosa, AL
 KMYT, Twin Falls, ID
 KLTU, Tyler, TX
 WKTV, Utica, NY
 KAVU-TV, Victoria, TX
 KOXV, Waco-Temple, TX
 WITN-TV, Washington, NC
 WWNY-TV, Watertown-Carthage, NY
 WAOW-TV, Wausau, WI
 WPEC, West Palm Beach, FL
 KFDX-TV, Wichita Falls, TX-Lawton, OK
 WECT, Wilmington, NC
 KNDO, Yakima, WA
 WKBN-TV, Youngstown, OH
 KYEL-TV, Yuma, AZ
 WHIZ-TV, Zanesville, OH

Katz Independent Television

WATL, Atlanta, GA
 KBVO-TV, Austin, TX
 WNUV-TV, Baltimore, MD
 WTTQ, Birmingham, AL
 WCCB, Charlotte, NC
 KXTX-TV, Dallas, TX
 WFFT-TV, Fort Wayne, IN
 WTIC-TV, Hartford-New Haven, CT
 WXIN, Indianapolis, IN
 WAWS-TV, Jacksonville, FL
 WWCP-TV, Johnstown, PA
 WGBO-TV, Joliet, IL
 KCOP, Los Angeles, CA
 WBFS-TV, Miami, FL
 WCGV-TV, Milwaukee, WI
 KMSP-TV, Minneapolis, MN
 WZTV, Nashville, TN
 WWOR-TV, New York, NY
 WGBS-TV, Philadelphia, PA
 KNXV-TV, Phoenix, AZ
 KPTV, Portland, OR
 WYAH, Portsmouth, VA
 KUSI-TV, San Diego, CA
 KBHK-TV, San Francisco, CA
 KOKI-TV, Tulsa, OK

KETTLE-CARTER INC.

BOSTON: 31 St. James Ave., Boston, MA 02116. Phone: 617-423-3535.
 John D. Kettell, pres.; Beth M. Kettell, v.p.

TV Stations Represented (New England only):

WNNE-TV, Hartford, VT-Hanover, NH
 WTZA, Kingston, NY
 WTWS, New London, CT

PAUL MILLER & CO.

Suite 213, 4300 MacArthur Ave., Dallas, TX 75209. Phone: 214-528-2923.

MMT SALES INC.

NEW YORK: 150 E. 52nd St., New York, NY 10022. Phone: 212-319-8008. TWX: 710-581-6715; 710-581-2103. Fax: 212-838-1315.
 Gary Scollard, chmn. & chief exec. officer; Jack Oken, pres.; Dan O'Kane, corporate v.p., finance; Jon Gluck, corporate v.p., programming; Al Cannarella, corporate v.p., research; Dolores White, corporate v.p., business operations; Maureen Boylan, corporate v.p., computer operations; Ethel Melcher, director of station services; Elaine Linker, v.p. & director of sales training

MMT SALES DIVISION:

NEW YORK: Charles Lizzo, sr. v.p. & dir. of national sales; Donald Gorman, sr. v.p. & dir., NY sales; Ted Van Erk, v.p. & dir., Affiliate sales; Murray Berkowitz, v.p. & dir.,

Independent sales; Joe Gangone, sales mgr., Affiliate Team A; Barry Hirsch, sales mgr., Affiliate Team B; Roy Israel, sales mgr., Affiliate Team C; Ray Heacox, sales mgr., Independent Team A; Jay Rosenthal, sales mgr., Independent Team B; Cynthia Huffman, sales mgr., Independent Team C; Matt Shapiro, v.p. & dir. of programming; Joseph Weber, assoc. dir., programming; Carmen King, dir. of computer operations; Kerry Boehme, dir. of research.

ATLANTA: 6201 Powers Ferry Rd., Atlanta, GA 30339. Phone: 404-955-1369. TWX: 510-600-0466.

Tom Rice, v.p. & regional group mgr.; Lucy Aughnay, sales mgr., Team A; Randy Fraser, sales mgr., Team B.

BOSTON: 545 Boylston St., Boston, MA 02116. Phone: 617-267-7707. TWX: 710-321-1664.

Morris Peck, v.p. & branch mgr.

CHARLOTTE: 6135 Park Rd., Charlotte, NC 28210. Phone: 704-552-7151. TWX: 810-621-0328.

Mary Jane Laidlaw, branch mgr.

CHICAGO: 444 N. Michigan Ave., Chicago, IL 60611. Phone: 312-467-9810. TWX: 910-221-2240; 910-221-2227.

Larry VanderBeke, v.p. & regional group mgr.; Diane Donow, sales mgr., Team A; Ed List, sales mgr., Team B; Ward Lewis, sales mgr., Team C.

CLEVELAND: 1717 E. 9th St., Cleveland, OH 44114. Phone: 216-621-1933. TWX: 810-421-8450.

Georgiann Pace, branch mgr.

DALLAS: 12790 Merit Dr., Dallas, TX 75251. Phone: 214-980-9855. TWX: 910-861-9068.

Peter Zelac, v.p. & branch mgr.

DETROIT: 755 W. Big Beaver Rd., Troy, MI 48084. Phone: 313-362-0430. TWX: 810-232-4919.

Bill Holt, branch mgr.

HOUSTON: 5847 San Felipe Rd., Houston, TX 77057. Phone: 713-266-9705. TWX: 910-881-0072.

Doug Sallows, branch mgr.

LOS ANGELES: 5900 Wilshire Blvd., Los Angeles, CA 90036. Phone: 213-937-6434. TWX: 910-321-3966.

Karen Schmidtke, v.p. & regional group mgr.; Jason Kleinhein, sales mgr., Team A; Roger Pellegrino, sales mgr., Team B; Lori Misicka, sales mgr., Team C.

MIAMI: 2699 Stirling Rd., Fort Lauderdale, FL 33312. Phone: 305-961-2300; 305-621-9398. TWX: 810-848-5132.

Jim Manown, branch mgr.

MINNEAPOLIS: 5100 Eden Ave. S, Edina, MN 55436. Phone: 612-929-8571. TWX: 910-576-3489.

Nan Diley, branch mgr.

PHILADELPHIA: 4 Penn Center, Philadelphia, PA 19103. Phone: 215-568-6570. TWX: 710-670-1869. Fax: 215-568-2523.

Jim Ross, branch mgr.

ST. LOUIS: One Center Plaza, St. Louis, MO 63101. Phone: 314-421-5360. TWX: 910-761-1026.

Mike Held, branch mgr.

SAN FRANCISCO: 185 Berry St., San Francisco, CA 94107. Phone: 415-777-0655. TWX: 910-372-6112.

Gene Pizzolato, branch mgr.

TV Stations Represented:

MMT Sales Inc.

WNEM-TV, Bay City, MI
 WCBO-TV, Charleston, SC
 WPQC, Charlotte, NC
 WPWR-TV, Chicago, IL-Gary, IN
 WUAB, Cleveland-Lorain, OH
 WSX, Columbus, OH
 KTVT, Dallas-Fort Worth, TX
 WXON, Detroit, MI
 KDVR, Denver, CO
 KSEE, Fresno, CA
 WNRW, Greensboro-High Point & Winston-Salem, NC
 KHTV, Houston, TX
 WRTV, Indianapolis, IN
 WJKS, Jacksonville, FL
 WWMT, Kalamazoo-Grand Rapids, MI
 KCTV, Kansas City, MO
 WSYM-TV, Lansing, MI
 WTVJ, Miami, FL
 WTMJ-TV, Milwaukee, WI
 KITN, Minneapolis-St. Paul MN
 WSMV, Nashville, TN
 WOFL, Orlando, FL
 KPHO-TV, Phoenix, AZ
 WPGH-TV, Pittsburgh, PA
 KPDX, Portland, OR-Vancouver, WA
 WOKR, Rochester, NY
 KTXL, Sacramento-Stockton, CA
 KDNL-TV, St. Louis, MO
 KTVX, Salt Lake City, UT
 KMOL-TV, San Antonio, TX
 KGTU, San Diego, CA
 KOFY-TV, San Francisco, CA
 KSTW, Seattle-Tacoma, WA
 WTVH, Syracuse, NY
 WXFL, Tampa-St. Petersburg, FL
 WTX, Waterbury, CT

MMT MARKETING DIVISION:

NEW YORK: Robert J. Kizer, pres.; Dave Donelson, v.p., dir. of sales; Frank Truglio, sales mgr., Independent sales; Dan Lucci, sales mgr., Affiliate Sales; Rod Murray, dir. of research; Bobbee Gabelmann, dir. of programming; Joan Dowd, dir. of computer operations.

ATLANTA: 6201 Powers Ferry Rd., Atlanta, GA 30339. Phone: 404-955-1369. TWX: 510-600-0466.

Judith Pillow, branch mgr.

BOSTON: 545 Boylston St., Boston, MA 02116. Phone: 617-267-7707. TWX: 710-267-7707.

Morris Peck, v.p. & branch mgr.

CHARLOTTE: 6135 Park Rd., Charlotte, NC 28210. Phone: 704-552-7151. TWX: 810-621-0328.

Mary Jane Laidlaw, branch mgr.

CHICAGO: 444 N. Michigan Ave., Chicago, IL 60611. Phone: 312-467-9810. TWX: 910-221-2240; 910-221-2227.

Aleyne Lerner, sales mgr., Affiliates/Independents

CLEVELAND: 1717 E. 9th St., Cleveland, OH 44114. Phone: 216-621-1933. TWX: 810-421-8450.

Georgiann Pace, branch mgr.

DALLAS: 12790 Merit Dr., Dallas, TX 75251. Phone: 214-980-9855. TWX: 910-861-9068.

Beverly van Hartesvelt, branch mgr.

DETROIT: 755 W. Big Beaver Rd., Troy, MI 48084. Phone: 313-362-0430. TWX: 810-232-4919.

Dave Brangan, branch mgr.

HOUSTON: 5847 San Felipe Rd., Houston, TX 77057. Phone: 713-266-9705. TWX: 910-881-0072.

Doug Sallows, branch mgr.

LOS ANGELES: 5900 Wilshire Blvd., Los Angeles, CA 90036. Phone: 213-937-6434.

TWX: 910-321-3966.

Ron Garfield, branch mgr.

MIAMI: 2699 Stirling Rd., Ft. Lauderdale, FL 33312. Phone: 305-961-2300; 305-621-9398 (Dade). TWX: 810-848-5132.

Jim Manown, branch mgr.

MINNEAPOLIS: 5100 Eden Ave. S., Edina, MN 55436. Phone: 612-929-8572. TWX: 910-576-3489.

John Hurley, branch mgr.

PHILADELPHIA: Four Penn Ctr., Philadelphia, PA 19103. Phone: 215-568-6570. TWX: 710-670-1869.

Jim Ross, branch mgr.

ST. LOUIS: One Center Plaza, St. Louis, MO 63101. Phone: 314-421-5360. TWX: 910-761-1026.

Mike Held, branch mgr.

SAN FRANCISCO: 185 Berry St., San Francisco, CA 94107. Phone: 415-777-0655. TWX: 910-372-6112.

Gene Pizzolato, branch mgr.

MMT Marketing Division

WTSG, Albany, GA
 KCIT, Amarillo, TX
 WICZ-TV, Binghamton, NY
 WRGT-TV, Dayton, OH
 KDHL-TV, Duluth, MN
 WEAU-TV, Eau Claire, WI
 WSEE, Erie, PA
 WEVV, Evansville, IN
 WKFT, Fayetteville, NC
 KHBS/KHOG-TV, Fort Smith/Fayetteville, AR
 WKJG-TV, Fort Wayne, IN
 WSIL-TV, Harrisburg, IL
 WAPT, Jackson, MS
 KVVU-TV, Las Vegas-Henderson, NV
 KOLN/KGIN, Lincoln/Grand Island, NE
 KLRT, Little Rock, AR
 WMSN-TV, Madison, WI
 WLUC-TV, Marquette, MI
 KOKH-TV, Oklahoma City, OK
 KTVO, Ottumwa, IA-Kirksville, MO
 WTAP-TV, Parkersburg, WV
 KOAM-TV, Pittsburg, KS-Joplin, MO
 KCRL, Reno, NV
 WRLH-TV, Richmond, VA
 KMEG, Sioux City, IA
 WWAY, Wilmington, NC
 WYTV, Youngstown, OH

ART MOORE INC.

SEATTLE: 200 W. Mercer St., Suite 405, Seattle, WA 98119. Phone: 206-282-3400. TWX: 910-444-2117.
 Earle Baker; Greg Smith; Sandy Rynnion; Rick Staeb; Ruth Hallett; Patti Sandwick.

DENVER: 222 Milwaukee St., Suite 209, Denver, CO 80206. Phone: 303-321-2354. TWX: 910-931-0338.

Chris Mathews; Gerriann Sullivan; Karen Calahan.

PORTLAND: 516 S.E. Morrison, Suite 910, Portland, OR 97214. Phone: 503-238-2451. TWX: 910-464-8044.

Bruce Workman; Darrell Rutter; Teddi Jones; Lynn Thorsen.

SALT LAKE CITY: 10 Exchange Place, Suite 205, Salt Lake City, UT 84111. Phone: 801-521-2177. TWX: 910-925-4062.
 Kathy Bingham.

TV Stations Represented:

KTVA, Anchorage, AK
 KBCI-TV, Boise, ID
 WMAQ-TV, Chicago, IL
 KRCR-TV, Chico-Redding, CA
 WKYC-TV, Cleveland, OH
 KXRM-TV, Colorado Springs, CO
 KCBY-TV, Coos Bay, OR

Station Reps

KVAL-TV, Eugene, OR
KTUV, Fairbanks, AK
KTVH, Helena, MT
KIFI-TV, Idaho Falls, ID
KOTI, Klamath Falls, OR
KLEW-TV, Lewiston, ID
KNBC-TV, Los Angeles, CA
KOB, Medford, OR
WNBC-TV, New York, NY
KNOP-TV, North Platte, NE
KEPR-TV, Pasco-Kennewick-Richland, WA
KOIN-TV, Portland, OR (Seattle only)
KPIC, Roseburg, OR
KSL-TV, Salt Lake City, UT
KIRO-TV, Seattle, WA (Portland, Denver, Salt Lake City)
WRC-TV, Washington, DC
KIMA-TV, Yakima, WA

MUTUAL TELESales INC.

ATLANTA: Suite 112, 1655 Tullie Circle, Atlanta, GA 30329. Phone: 404-320-0291.
Ron Moore, pres.; Cal Cass, southeast regional sales mgr.; Rhonda Franklin, account exec.

CHICAGO: 3322 W. Peterson Ave., Chicago, IL 60659. Phone: 312-478-5544.
Renee Gold, account exec.

DETROIT: 21714 Lakeland, St. Clair Shores, MI 48081. Phone: 313-445-041t.
Ken Pat & Mike Martin.

LOS ANGELES: 9015 Rosewood Ave., Los Angeles, CA 90048. Phone: 213-274-551t.
Dennis Powell, v.p., west coast; Ron Sheets, account exec.

MINNEAPOLIS: 625 2nd Ave. S, Minneapolis, MN 55402. Phone: 612-333-361t.
Paul J. Ewing, account exec.

NEW YORK: 38 W. 32nd St., Suite 507, New York, NY 10001. Phone: 212-333-361t.
Tom O'dea, Ken Kline & Richard McLoughlin, account execs.

PITTSBURGH: 6326 Forward Ave., Pittsburgh, PA 15271. Phone: 412-421-261t.
Roger Rafson, account exec.

PORTLAND: 1512 S. W. 18th St., Portland, OR 97201. Phone: 503-226-291t.
Richard Gohlman, (Tacher Television).

SAN FRANCISCO: 2755 Franklin St., San Francisco, CA 94123. Phone: 415-441-391t.
Al Dougherty, account exec.

SEATTLE: 701 Dexter Ave. N., Suite 1t6
Bob Tacher, (Tacher Television).

TV Stations Represented:

WBNX-TV, Akron, OH
WFMZ-TV, Allentown, PA
W67BE, Augusta, GA
WGRB, Bowling Green, KY
WFLI-TV, Cleveland, TN
KUBD, Denver, CO
WOWL-TV, Florence, AL
WYMT-TV, Hazard, KY
KMGH, Honolulu, HI
KRZB-TV, Hot Springs, AR
WPTJ, Johnstown, PA
KWHY-TV, Los Angeles, CA
WTKK, Manassas, VA
WAYK, Melbourne, FL
WMPV-TV, Mobile, AL
WNTZ, Natchez, MS
WHRC, Norwell, MA
KOOG-TV, Ogden, UT
KOIA-TV, Ottumwa, IA
WGCB-TV, Red Lion, PA
KTNL, Sitka, AK
WNEG-TV, Toccoa, GA
WTUV, Utica, NY
WVGA, Valdosta, GA

WTGI-TV, Wilmington, DE

NBC TV SPOT SALES

NEW YORK: RCA Bldg., 30 Rockefeller Plaza, New York, NY 10020. Phone: 212-664-4444.
Bud Hirsch, v.p.; Jim Zafiro, v.p.; Joe Frischer & Joe C. Harris Jr., eastern sales mgrs.

CHICAGO: Merchandise Mart, Chicago, IL 60654. Phone: 312-861-5555.
Joanna Harig, midwest sales mgr.

DETROIT: 2855 Coolidge, Suite 114, Detroit, MI 48084. Phone: 313-643-0050.
Dick Taylor, mgr.

LOS ANGELES: 3000 W. Alameda Ave., Los Angeles, CA 91523. Phone: 818-840-3183.
Cliff Ford, dir., west coast.

SAN FRANCISCO: 100 California St., San Francisco, CA 94111. Phone: 415-421-4515.
Cliff Ford, dir., west coast; Elaine Smith, sales rep.

ATLANTA-DALLAS-ST. LOUIS: Clem & Lowrance Inc., sales rep.

DENVER-SALT LAKE CITY: Art Moore Inc., sales rep.

SEATTLE-PORTLAND: Art Moore Inc., sales rep.

TV Stations Represented:

WNBC-TV, New York, NY
WKYC-TV, Cleveland, OH
WRC-TV, Washington, DC
WMAQ-TV, Chicago, IL
KNBC-TV, Los Angeles, CA

NEW ENGLAND SPOT SALES

BOSTON: Colonial Bldg., 100 Boylston St., Boston, MA 02116. Phone: 617-482-4370.

TV Station Represented:

WNDS, Derry, NH

NORTHWEST TELEVISION SALES

(a division of King Broadcasting Co.)
SEATTLE OFFICE: 333 N. Dexter Ave., Seattle, WA 98109. Mailing address: Box 24525, Seattle, WA 98124. Phone: 206-448-3620. Fax: 206-491-5620.
Gordon Fountain, v.p. & gen. mgr.; Pam Traithen, sales representative; Andi Pistay, sales assistant; Nancy Davis, sales assistant; Darleen Griffin, research specialist.

PORTLAND OFFICE: 1501 S.W. Jefferson, Portland, OR 97201. Mailing address: Box 8, Portland, OR 97207. Phone: 503-226-5090. Fax: 503-220-1806. Beverly Inglesby, mgr.; Dru Rosenthal, sales representative; Jenny O'Brien, sales assistant; Barbara Ann Dow, sales assistant.

TV Stations Represented:

K22AG, Anchorage, AK
KTBY, Anchorage, AK
KTVB, Boise, ID
KMTR, Eugene, OR
KHNL, Honolulu, HI
KDRV, Medford, OR
KGW-TV, Portland, OR
KING-TV, Seattle, WA
KREM-TV, Spokane, WA
K3BAS, Twin Falls, ID

HARLAN G. OAKES & ASSOCIATES INC.

11332 Camarillo St., North Hollywood, CA 91602. Phone: 818-980-3212.

PETRY TELEVISION INC.

NEW YORK: 3 E. 54th St., New York, NY 10022. Phone: 212-688-0200. TWX: 710-581-2135.

David S. Allen, pres.; C. W. Schellenger,

senior v.p., finance; Harry Stecker, exec. v.p., dir. of client services; Tom Belviso, v.p., administration; John Scognamiglio, v.p., controller.

Petry Television:

Bill Fagan, pres.; George Blinn, sr. v.p. & gen. sales mgr.; Jerry Linehan, v.p. & dir., sales; Steve Eisenberg, v.p. & dir., sales; Richard Kurlander, v.p. & dir. of programming; Teddy S. Reynolds, v.p. & dir., research; John Dorkin, assoc. dir. of programming; George Dennis, v.p., manpower development; Patrick Twyon & David Handler, dirs. of sports; Joanne DiPrisco, dir. of sales development; Kevin Nugent, v.p. & group mgr., Falcons; Richard Larcade, v.p. & group mgr., Ravens; Paul Morrissey, v.p. & group mgr., Thunderbirds; Bill Shaw, v.p. & group mgr., Hawks; Rob Friedman, v.p. & group mgr., Roadrunners; W. Wiehe, v.p., Petry Marketing Group.

Petry National Television:

Michael T. Membrado, pres.; John Heise, v.p. & dir., sales; W. Wiehe, v.p., Petry Marketing Group; Rob Hebenstreit, v.p. & dir., research; Jack Fentress, v.p. & dir., programming; John Dorkin, dir., programming; Deborah Hackenberry, dir., mktg.; George Dennis, v.p., manpower development; David Handler & Patrick Twyon, dirs., sports; Joe Lyons, v.p. & group mgr., Red Team; Chuck Hanrahan, v.p. & group mgr., White Team; Al Westermann, v.p. & sr. group mgr., Blue Team; Bill Hahn, group mgr., Green Team.

ATLANTA: 950 E. Pace Ferry Rd., Suite 2940, Atlanta, GA 30326. Phone: 404-874-2220. TWX: 404-237-5727.
Val Napolitano, sales mgr.

BOSTON: 419 Boylston St., Boston, MA 02116. Phone: 617-353-1100. TWX: 710-321-6708.
Craig McMurray, v.p., mgr.

CHARLOTTE: 2 Fairview Plaza, 5950 Fairview Rd., Suite 804, Charlotte, NC 28210. Phone: 704-554-8134.
Stockton Holt, mgr.

CHICAGO: 410 N. Michigan Ave., Suite 1180, Chicago, IL 60611-4243. Phone: 312-644-9660. TWX: 910-221-0327.
Greg Moloznik, v.p. & regional area mgr., midwest.

CLEVELAND: 1111 Superior Ave., Suite 7A, Cleveland, OH 44114. Phone: 216-861-2252.
Andy Osthoff, sales mgr.

DALLAS: 3811 Turtle Creek Blvd., Suite 520, Dallas, TX 75219. Phone: 214-651-4040. TWX: 910-860-9308.
Laveme Cole, v.p. & regional area mgr., southwest.

DENVER: 6025 S. Quebec, Suite 250, Englewood, CO 80111. Phone: 303-694-2400.
Toni Kirk, sales mgr.

DETROIT: 3221 W. Big Beaver Rd., Suite 102, Troy, MI 48064. Phone: 313-649-0100. TWX: 810-232-4802.
Patrick McNew, v.p. & regional area mgr., north central.

HOUSTON: 3000 Post Oak Blvd., Suite 1590, Houston, TX 77056. Phone: 713-850-0194. TWX: 910-881-4372.
Charles J. Sitta, mgr.

LOS ANGELES: 8383 Wilshire Blvd., Suite 626, Beverly Hills, CA 90211. Phone: 213-655-3353. TWX: 910-321-4180.

Robert Miggins, v.p. & dir., west coast operations.

MINNEAPOLIS: 706 Second Ave. S, Minneapolis, MN 55402. Phone: 612-339-6606. TWX: 910-881-4372.
Tom Vanelli, sales mgr.

PHILADELPHIA: 2 Penn Center Plaza, Suite 406, Philadelphia, PA 19102. Phone: 215-561-6230. TWX: 710-670-1437.
David Bell, sales mgr.

ST. LOUIS: 10 S. Broadway, Suite 525, St. Louis, MO 63102. Phone: 314-241-2445. TWX: 910-761-0447.
Pat Carroll-Lee, sales mgr.

SAN FRANCISCO: 909 Montgomery St., Suite 402, San Francisco, CA 94133. Phone: 415-781-3363. TWX: 910-372-7712.
Don Brownstein, sales mgr.

SEATTLE: 200 W. Mercer, Suite 505, Seattle, WA 98119. Phone: 206-282-7221. TWX: 910-444-4188.
Marc F. Maehl, sales mgr.

TAMPA: 9400 4th St. N, Suite 114, St. Petersburg, FL 33702. Phone: 813-576-1780. TWX: 810-863-0416
Judy Obemier, mgr.

TV Stations Represented:

WXXA-TV, Albany, NY
KOB-TV, Albuquerque, NM
KFDA-TV, Amarillo, TX
WGNX, Atlanta, GA
WRDW-TV, Augusta, GA
KVUE, Austin, TX
WVLA, Baton Rouge, LA
KFDM-TV, Beaumont, TX
KTRV, Boise, ID
WFXT, Boston, MA
WCYB-TV, Bristol, VA-Kingsport & Johnson City, TN
KCRG-TV, Cedar Rapids, IA
WCIA, Champaign, IL
WCSC-TV, Charleston, SC
WCHS-TV, Charleston, WV
WBTV, Charlotte, NC
WTVG, Chattanooga, TN
WFLD, Chicago, IL
WXIX-TV, Cincinnati, OH-Newport, KY
WOIO, Cleveland-Shaker Heights, OH
KOAA-TV, Colorado Springs-Pueblo, CO
WLTX, Columbia, SC
KRIS-TV, Corpus Christi, TX
KDFA, Dallas-Fort Worth, TX
KCCI-TV, Des Moines, IA
WDIV, Detroit, MI
WDIO-TV, Duluth, MN
WEYI-TV, Flint-Saginaw, MI
WANE-TV, Fort Wayne, IN
KJEO, Fresno, CA
WXMI, Grand Rapids, MI
WGGT, Greensboro-High Point, NC
WYFF-TV, Greenville-Spartanburg, SC
WHLT, Hattiesburg, MS
WFSB, Hartford, CT
KPRC-TV, Houston, TX
WAAY-TV, Huntsville, AL
WISH-TV, Indianapolis, IN
WJTV, Jackson, MS
WJXT, Jacksonville, FL
WTVK, Knoxville, TN
WPMT, Lancaster-York, PA
KTNV, Las Vegas, NV
KSWO-TV, Lawton, OK
KATV, Little Rock, AR
KTTV, Los Angeles, CA
WDRB-TV, Louisville, KY
KAMC, Lubbock, TX
WPTY-TV, Memphis, TN
WPLG, Miami, FL
WVTV, Milwaukee, WI
KSTP-TV, Minneapolis-St. Paul, MN
KMST, Monterey-Salinas, CA
WKAB-TV, Montgomery, AL
WTVF, Nashville, TN
WCTI, New Bern, NC

WVUE, New Orleans, LA
 KAUT, Oklahoma City, OK
 WOWT, Omaha, NE
 WESH, Orlando-Daytona Beach, FL
 WMBD-TV, Peoria, IL
 KUTP, Phoenix, AZ
 WPTZ, Plattsburgh, NY
 WMTW-TV, Portland-Poland Spring, ME
 WWBT, Richmond, VA
 WREX-TV, Rockford, IL
 WROC-TV, Rochester, NY
 KRBK-TV, Sacramento-Stockton, CA
 KPLR-TV, St. Louis
 KSL-TV, Salt Lake City, UT
 KSAT-TV, San Antonio, TX
 KFMB-TV, San Diego, CA
 KRON-TV, San Francisco, CA
 WSAV-TV, Savannah, GA
 KIRO-TV, Seattle, WA
 KAYU-TV, Spokane, WA
 KSPR, Springfield, MO
 WTXL-TV, Tallahassee, FL
 WTOG, Tampa, FL
 WNNW-TV, Toledo, OH
 KVOA-TV, Tucson, AZ
 KTUL-TV, Tulsa, OK
 WJLA-TV, Washington, DC
 WFLX, West Palm Beach, FL
 WTOV-TV, Wheeling, WV-Steubenville, OH
 KAKE-TV, Wichita, KS
 WBRE-TV, Wilkes-Barre-Scranton, PA

POTTS & ASSOCIATES

Suite 700, 2000 Powell St., Emeryville, CA 94608. Phone: 415-420-0828.

PUBLIC BROADCAST MARKETING INC.

NEW YORK: 3 East 54th St., New York, NY 10022. Phone: 212-688-3530. TWX: 710-581-3696. Fax: 212-758-5090.

LOS ANGELES: 6100 Wilshire Blvd., Suite 320, Los Angeles, CA 90048. Phone: 213-933-0766. TWX: 910-321-28R.

Television Stations Represented:

WTTW, Chicago, IL
 WCET, Cincinnati, OH
 KERA-TV, Dallas, TX
 WLIW, Garden City, NY
 WITF-TV, Harrisburg, PA
 WPBT, Miami, FL
 WYES-TV, New Orleans, LA
 WQEX, Pittsburgh, PA
 KETC, St. Louis, MO
 KSPS-TV, Spokane, WA
 WHYY-TV, Wilmington, DE

REGIONAL REPS CORP.

CLEVELAND: One Playhouse Square, Cleveland, OH 44115. Phone: 216-781-0035.
 Stuart J. Sharpe, pres.; Alex D. Kelemen, regional mgr.; Joe Fishleigh, account exec.

CINCINNATI: 704 Holiday Park Tower, 644 Linn St., Cincinnati, OH 45203. Phone: 513-651-1511.

Elaine Bradhold, account exec.; Joe Heam, regional mgr.; Glenda Ashbrook, office mgr.

TV Stations Represented:

WHIZ-TV, Zanesville, OH
 WTAP-TV, Parkersburg, WV-Marietta, OH

ROSLIN SPOT TV SALES

NEW YORK: Suite 1308, 515 Madison Ave., New York, NY 10022. Phone: 212-486-0720.

S/R REPS INC.

SEATTLE: Box 19417, 158 Thomas St., Seattle WA 98109. Phone: 206-624-2290.

THE SANOBORG-GLENN CO.

SAN FRANCISCO: 666 Wall Rd., Napa, CA 94558. Phone: 707-944-9115.

SAVALLI BROADCAST SALES

NEW YORK: 11 Penn Plaza, New York, NY 10001. Phone: 212-239-3288.
 Joseph Savalli; Gladys Swanson.

ATLANTA: Box 33100, Decatur, GA 30033. Phone: 404-633-9080.
 Dan Haight; Arlette Haight.

BOSTON: 100 Boylston St., Boston, MA 02116. Phone: 617-482-4370.
 George Bingham; Lisa Anne Morse.

CHICAGO: 20 N. Wacker Dr., Suite 540, Chicago, IL 60606. Phone: 312-263-3340.
 Howard Weiss.

DALLAS: 14330 Midway Rd., Suite 207, Dallas, TX 75244. Phone: 214-788-1630.
 Jack Riley; Liz Tunnell.

DETROIT: 21714 Lakeland, St. Clair Shores, MI 48081. Phone: 313-445-0491.
 Ken Patt; Michael Martin

LOS ANGELES: 8693 Wilshire Blvd., Suite 204, Beverly Hills, CA 90211. Phone: 213-657-2061.
 Jim Gillis.

PHILADELPHIA: 15 W. Highland Ave., Philadelphia, PA 19118. Phone 215-242-3660.
 Bob Dome.

ST. LOUIS & KANSAS CITY: 1156 W. 103rd St., Suite 215, Kansas City, MO 64114. Phone: 816-471-5502.
 Gene Gray.

SAN FRANCISCO: 666 Wall Rd., Napa, CA 94558. Phone: 707-944-9115.
 Ward Glenn.

TV Stations Represented:

WAKC-TV, Akron, OH
 KTBY, Anchorage, AK
 WNDS, Derry, NH
 WOWL-TV, Florence, AL
 KXGN-TV, Glendive, MT (NY only)
 WETO, Greenville, TN

BRUCE SCHNEIDER & CO. INC.

ST. LOUIS: Box 50269, St. Louis, MO 63105. Phone: 314-991-5249.
 Bruce Schneider, pres.

TV Stations Represented: Adam Young Inc. Stations.

SELTEL INC.

NEW YORK: 575 Fifth Ave., New York, NY 10017. Phone: 212-370-4100. TWX: 710-581-6768.

Raymond J. Johns, pres. & chief operating officer; Steve Boutis, sr. v.p., finance; David Schwartz, sr. v.p., domestic sales; C. William Coldwell, national sales mgr.; Blue team; Peter Penni, national sales mgr.; Red team; Judy Kleinberger, national sales mgr.; White team; Dan Parisi, v.p. & national sales mgr.; Indy-Raiders; Dick Goldstein, v.p. & national sales mgr.; Indy-Rockets team; Carl Mathis, national sales mgr.; Rebels team; RoseMarie Ferrara, national sales mgr.; Rangers team; Janeen Bjork, v.p. & dir., programming; Paula Dopsch, dir. of research services.

CHICAGO: 211 E. Ontario, Suite 700, Chicago, IL 60611. Phone: 312-642-2450. TWX: 910-221-0241.

Todd R. Rohde, Indy-Raiders team mgr.; Donald J. Popravak, Indy-Rangers team mgr.; Randy Brown, sales mgr.; White; Barbara Bruns, sales mgr.; Red team.

ATLANTA: 1819 Peachtree Rd. NE, Atlanta, GA 30309. Phone: 404-355-7701. TWX: 810-751-3101.
 Dan Griffin, gen. mgr.

BOSTON: 545 Boylston St., 7th Floor, Boston, MA 02116. Phone: 617-236-8666. TWX: 710-321-0016.
 Peter Duran, gen. mgr.

CHARLOTTE: 5821 Park Rd., Suite 112, Charlotte, NC 28209. Phone: 704-554-7124. TWX: 810-621-7832.
 Suzy Plettner, gen. mgr.

DALLAS: 3010 LBJ Freeway, Suite 1130, Dallas, TX 75234. Phone: 214-484-4871. TWX: 910-861-4210.
 Steve Henderson, gen. mgr.

DENVER: 222 Milwaukee St., Suite 210, Denver, CO 80206. Phone: 303-333-4845. TWX: 100-230-450296.
 Chris Mathews, gen. mgr.

DETROIT: 26111 Evergreen Rd., Suite 210, Southfield, MI 48076. Phone: 313-354-3611. TWX: 810-224-4502.
 Jess Chalker, v.p. & gen. mgr.

HOUSTON: 4848 Loop Central Dr., Suite 710, Houston, TX 77081. Phone 713-660-8881. TWX: 910-881-0063.
 Sabrina Leonard, gen. mgr.

LOS ANGELES: 5757 Wilshire Blvd., Los Angeles, CA 90036. Phone: 213-930-2450. TWX: 910-321-4124.

Lavada Heath, gen. mgr.; Dave Ware, Indy-Raiders sales mgr.; Ralph Claussen, sales mgr.; White; Judy Malcolm, sales mgr.; Red; Ed Tinney, sales mgr.; Rangers.

MIAMI: 6101 Blue Lagoon Dr., Suite 460, Miami, FL 33126. Phone: 305-266-4066. TWX: 810-848-0197.
 Enid Bluestone, gen. mgr.

MINNEAPOLIS: 625 Second Ave. S, Minneapolis, MN 55402. Phone: 612-338-7017. TWX: 910-576-3419.
 Mike Cleary, gen. mgr.

PHILADELPHIA: 1411 Walnut St., Suite 1125, Philadelphia, PA 19103. Phone: 215-563-5400. TWX: 710-670-1017.
 Joe Pedri, gen. mgr.

PORTLAND: 1512 S.W. 18th Ave., Portland, OR 97201. Phone: 503-226-2911. Easylink: 62927556.
 Richard Gohlman, gen. mgr.

ST. LOUIS: 200 N. Broadway, Suite 1124, St. Louis, MO 63102. Phone: 314-241-4193. TWX: 910-761-0400.
 Richard J. Quigley III, gen. mgr.

SAN FRANCISCO: 50 Francisco St., San Francisco, CA 94133. Phone: 415-391-8890. TWX: 910-372-7361.
 Edward Outland, gen. mgr.

SEATTLE: 701 Dexter Ave. N, Suite 216, Seattle, WA 98109. Phone: 206-285-1913. Easy Link: 627-625-31.
 Bob Tacher, gen. mgr.

TV Stations Represented:

KLAX-TV, Alexandria, LA
 WBKB-TV, Alpena, MI
 KXII, Ardmore, OK
 KGET, Bakersfield, CA
 WBFF, Baltimore, MD
 WVII-TV, Bangor, ME
 KVOS-TV, Bellingham, WA
 WJZY, Belmont, NC
 KOUS-TV, Billings-Hardin, MT
 KXMB-TV, Bismarck, ND
 WVVA, Bluefield, WV
 KIVI, Boise-Nampa, ID
 KVEO, Brownsville, TX
 KBTX-TV, Bryan, TX
 WNYB-TV, Buffalo, NY

WOAC, Canton, OH
 KBSI, Cape Girardeau, MO
 KDUB-TV, Cedar Rapids-Waterloo-Dubuque, IA

WVAH-TV, Charleston-Huntington, WV
 KHSL-TV, Chico, CA
 WBOY-TV, Clarksburg, WV
 WACH, Columbia, SC
 KOMU-TV, Columbia, MO
 WXTX, Columbus, GA
 WTTT, Columbus, OH
 WCBI-TV, Columbus-Tupelo, MS
 KZTV, Corpus Christi, TX
 WKDY-TV, Danville, KY
 KLJB-TV, Davenport, IA
 KDOSM-TV, Des Moines, IA
 WTVY, Dothan, AL
 KECY-TV, El Centro, CA
 KDCC-TV, El Paso, TX
 KMTR-TV, Eugene, OR
 KVIQ-TV, Eureka, CA
 WTVW, Evansville, IN
 KXJB-TV, Fargo, ND
 WEVU, Fort Myers-Naples, FL
 WTVX, Fort Pierce-Vero Beach, FL
 KTXA, Fort Worth-Dallas, TX
 WUHQ-TV, Grand Rapids-Kalamazoo-Battle Creek, MI

WXVT, Greenville, MS
 KITV, Honolulu, HI
 KTXH, Houston, TX
 WZDX, Huntsville, AL
 KIFI-TV, Idaho Falls, ID
 WDBD, Jackson, MS
 KZKC, Kansas City, MO
 KRRR, Kerrville, TX
 WKPT-TV, Kingsport, TN
 WKCH-TV, Knoxville, TN
 KVTV, Laredo, TX
 KRLR, Las Vegas, NV
 WLYH-TV, Lebanon, PA
 KHAS-TV, Lincoln-Hastings-Keamey, NE
 KTHV, Little Rock, AR
 KLMG-TV, Longview-Tyler, TX
 KJTV, Lubbock, TX
 WMTG, Macon, GA
 WMUR-TV, Manchester, NH
 KDRV, Medford, OR
 WMKW-TV, Memphis, TN
 WTZH, Meridian, MS
 WCIX, Miami, FL
 KXMC-TV, Minot, ND
 WPMI, Mobile, AL-Pensacola, FL
 WCOV-TV, Montgomery, AL
 WCAY-TV, Nashville, TN
 WNOL-TV, New Orleans, LA
 WTVZ, Norfolk, VA
 KTPX, Odessa-Midland, TX
 KGMC, Oklahoma City, OK
 KMIR-TV, Palm Springs, CA
 WTXF-TV, Philadelphia, PA
 KOAM-TV, Pittsburg, KS-Joplin, MO
 WPTT-TV, Pittsburgh, PA
 WPXT, Portland, ME
 WNAC-TV, Providence, RI
 WLFL-TV, Raleigh, NC
 KAME-TV, Reno, NV
 WJFW-TV, Rhinelander-Wausau, WI
 WVRN-TV, Richmond, VA
 KTTC, Rochester, MN
 KSCH-TV, Sacramento-Stockton, CA
 KCBA, Salinas-Monterey, CA
 WMDT, Salisbury, MD
 KTTY, San Diego, CA
 WJCL, Savannah, GA
 KELO-TV, Sioux Falls, SD
 KDEB-TV, Springfield, MO
 KTXS, Sweetwater-Abiene, TX
 WSYT, Syracuse, NY
 WTWK, Tallahassee, FL
 KTKA-TV, Topeka, KS
 WGTU, Traverse City, MI
 KWTX-TV, Waco, TX
 WDCA-TV, Washington, DC
 WYFF, Watertown, NY
 KARD, West Monroe, LA

Station Reps

KSAS-TV, Wichita, KS
KJTL, Wichita Falls, TX
WJKA, Wilmington, NC
KIMA-TV, Yakima, WA

FREDERICK W. SMITH

NEW YORK: 15 W. 44th St., New York, NY 10036. Phone: 212-840-0614.

THE SOOERLUNO CO.

OMAHA: 11414 W. Center Rd., Suite 241, Terrace Plaza, Omaha, NE 68144. Phone: 402-333-4500.

Harold A. Soderlund, Ruth Schmid.

TV Stations Represented (Nebraska & adjacent states):

KOTA-TV, Rapid City, SD
KOUH-TV, Scottsbluff, NE

SOUTHERN TELEVISION SYSTEM

FLORENCE: Box 2220, 840 Cypress Mill Rd., Florence AL 35630. Phones: 205-764-7711; 205-764-1122.

Television Station Represented:

WOWL-TV, Florence, AL

TACHER TELEVISION

SEATTLE: 701 Dexter N, Seattle, WA 98109. Phone: 206-285-1913. Easylink: 627-625-311.

Mick Tacher; Bob Tacher; Michael Shepherd; Colleen Roarke; Andrea King.

PORTLAND: 1512 S.W. 18th Ave., Portland, OR 97201. Phone: 503-226-2911. TWX: 910-464-1568.

Dick Gohman; Suzanne Harrison; Karen LeGore.

TV Stations Represented:

KIMO, Anchorage, AK
KVOS-TV, Bellingham, WA
KCTZ, Bozeman, MT
KFNB, Casper, WY
KEZI-TV, Eugene, OR
KVIQ-TV, Eureka, CA
KATN, Fairbanks, AK
KTGF, Great Falls, MT
KOUS-TV, Hardin-Billings, MT
KJUD, Juneau, AK
KIVI, Nampa, ID
KPOX, Portland, OR-Vancouver, WA
KCRL, Reno, NV
KSTW, Seattle-Tacoma, WA
KTNL, Sitka, AK
K49AZ, Twin Falls, ID
KCWT, Wenatchee, WA

TELEMUNDO

NEW YORK: 1740 Broadway, New York, NY 10019. Phone: 212-492-5500.

TV Stations Represented:

K11SF, Austin, TX
W19AH, Boston, MA
WCIU-TV, Chicago, IL
KVEA, Corona-Los Angeles, CA
KUBD, Denver, CO
XHIJ-TV, El Paso, TX
WSCV, Fort Lauderdale-Miami, FL
W11BJ, Hartford, CT
KTDN-TV, Houston, TX
XHRIQ-TV, Metamoros, Mexico-Brownsville, TX
WNJU, New York, NY-Newark, NJ
KMSG-TV, Sanger-Fresno, CA
KSTS, San Jose, CA
WTGI-TV, Wilmington, DE

TELEREP INC.

NEW YORK: 875 Third Ave., New York, NY 10022. Phone: 212-759-8787. TWX: 710-581-5553; 710-581-4665; 710-581-6453. Fax: 212-486-8746.

Alfred M. Masini, pres. & gen. mgr.; Steven Herson, v.p. & dir. of operations; Pat Prie, v.p. & chief financial officer; Jay Isabella,

v.p. & dir. of programming; Thomas Tilson, v.p. & dir. of sales; Larry Goldberg, v.p., gen. sales mgr., Wildcats/Leopards; Lisa Brown, v.p., gen. sales mgr., Tigers; Andy Feinstein, v.p., gen. sales mgr., Lions; Rich Sheingold, v.p., gen. sales mgr., Jaguars; Dave Pleger, v.p., gen. sales mgr., Cougars; Dan Kelly, v.p., dir. of promotion & public relations; Jim Monahan, dir., special projects and audience development.

ATLANTA: 1605 W. Peachtree St. NE, Atlanta, GA 30309. Phone: 404-881-1948. TWX: 810-751-3321. Fax: 404-874-2332. Mac Lorimer, v.p. & southwest mgr.

BOSTON: 399 Boylston St., 11F, Boston, MA 02116. Phone: 617-247-2555. TWX: 710-321-0504. Fax: 617-247-6212. Mary Jane Kelley, v.p. & east coast sales mgr.

CHARLOTTE: Two Fairview Plaza, 5950 Fairview Rd., Suite 705, Charlotte, NC. Phone: 704-552-8862. TWX: 810-621-0308. Fax: 704-553-0402. Dan Giordano, sales mgr.

CHICAGO: 401 N. Michigan Ave., Chicago, IL 60611. Phone: 312-329-1515. TWX: 910-221-5790. Fax: 312-329-2477. Jim Jordan, v.p. & Chicago area manager.

CLEVELAND: 762 Hanna Bldg., Cleveland, OH 44115. Phone: 216-566-8282. TWX: 810-421-8114. Fax: 216-566-7119. Dennis Leonard, sales mgr.

DALLAS: 6500 Greenville Ave., Suite 770, Dallas, TX 75206. Phone: 214-987-0991. TWX: 910-861-4037. Fax: 214-987-9608. Claudia Montgomery, sales mgr.

DETROIT: 1400 Fisher Bldg., Detroit, MI 48202. Phone: 313-873-6664. TWX: 810-221-7339. Fax: 313-873-9181. Edward Kroninger, v.p. & midwest mgr.

HOUSTON: 11 Greenway Plaza, Suite 2116, Houston, TX 77046. Phone: 713-627-7791. TWX: 910-881-5492. Fax: 713-960-9024. Alan Minetree III, sales mgr.

LOS ANGELES: 5900 Wilshire Blvd., Suite 2100, Los Angeles, CA 90036. Phone: 213-937-4644. TWX: 910-321-4338. Fax: 213-857-0695.

Steve Jones, v.p. & west coast sales mgr.

MIAMI: 5757 Blue Lagoon Dr., Suite 340, Miami, FL 33126. Phone: 305-262-3133. TWX: 810-848-6864. Fax: 305-262-2274. Steve Bluestone, sales mgr.

MINNEAPOLIS: 701 4th Ave. S., Minneapolis, MN 55415. Phone: 612-332-7333. TWX: 910-576-2715. Fax: 612-332-7336. Cathy Faulkner, sales mgr.

PHILADELPHIA: Drexel Bldg., 15th & Walnut St., Philadelphia, PA 19102. Phone: 215-564-1206. TWX: 710-670-1596. Fax: 215-564-1103. Melissa Din, sales mgr.

SAN FRANCISCO: One California St., Suite 2250, San Francisco, CA 94111. Phone: 415-433-1966. TWX: 910-372-7976. Fax: 415-433-0647. Jerry Jones, sales mgr.

ST. LOUIS: Equitable Bldg., 10 S. Broadway, Suite 920, St. Louis, MO 63102. Phone: 314-241-7979. TWX: 910-761-0575. Fax: 314-241-2165. Debra Corson, sales mgr.

SEATTLE: 2201 Sixth Ave., Suite 1100, Seattle, WA 98121. Phone: 206-443-3939.

TWX: 910-444-4100. Fax: 206-441-3412. Jeanine Holmes, sales mgr.

TV Stations Represented:

WNYT, Albany, NY
WSB-TV, Atlanta, GA
WMAR-TV, Baltimore, MD
WBRC-TV, Birmingham, AL
WTTV, Bloomington-Indianapolis, IN
WNEV-TV, Boston, MA
WUTV, Buffalo, NY
WSOC-TV, Charlotte, NC
WPWR-TV, Chicago, IL-Gary, IN
KTVT, Dallas, TX
WHIO-TV, Dayton, OH
WKBD-TV, Detroit, MI
KPOM-TV, Fort Smith, AR
WFRV-TV, Green Bay, WI
WVEC-TV, Hampton-Norfolk, VA
KHTV, Houston, TX
KWCH-TV, Hutchinson-Wichita, KS
WNFT, Jacksonville, FL
WDAF-TV, Kansas City, MO
KCOP, Los Angeles, CA
WCIX, Miami, FL
WVTV, Milwaukee, WI
KMSP-TV, Minneapolis-St. Paul, MN
WCAY-TV, Nashville, TN
WVIT, New Britain-Hartford, CT
WVUE, New Orleans, LA
WPIX, New York, NY
KWTW, Oklahoma City, OK
KPTM, Omaha, NE
WFTV, Orlando, FL
KTVK, Phoenix, AZ
KJTM-TV, Pine Bluff-Little Rock, AR
WPXI, Pittsburgh, PA
KPTV, Portland, OR
WRLH-TV, Richmond, VA
WHEC-TV, Rochester, NY
KXTV, Sacramento, CA
KMOV, St. Louis, MO
KTVX, Salt Lake City, UT
KMOL-TV, San Antonio, TX
KTVU, San Francisco-Oakland, CA
KSLA-TV, Shreveport, LA
KCPQ, Tacoma-Seattle, WA
WTVT, Tampa, FL
KOTV, Tulsa, OK
WDCATV, Washington, DC

T-N SPOT SALES

RALEIGH: Box 12800, Raleigh, NC 27605. Phone: 919-890-6046.

TURNER BROADCASTING SALES INC.

NEW YORK: Six E. 43rd St., New York, NY 10017. Phone: 212-692-6900.

Farrell Reynolds, pres.; Lou LaTorre, sr. v.p., sales; Angela Pumo, v.p., NY sales mgr.; John Popkowski, v.p., national sales mgr.; Robert F. Swift, v.p., sales, consumer goods; Richard Goldfarb, v.p., syndication sales; John Barbera, sr. v.p., sales, CNN; Kay Delaney, v.p., national sales mgr., CNN; Larry Goodman, v.p., NY sales mgr., CNN; Joe Uva, v.p., NY sales mgr., CNN; Art Cohen, v.p., CNN, business to business.

ATLANTA: 100 International Blvd., Box 105366, Atlanta, GA 30348-5633. Phone: 404-827-1500.

John Withers, v.p. & regional sales mgr.

CHICAGO: 303 E. Wacker Dr., Chicago, IL 60601. Phone: 313-565-1717. TWX: 910-221-1406.

Mike Neri, v.p., sales, WTBS; Mark Mariani, v.p., sales, CNN.

DETROIT: 600 Renaissance Center, Suite 1920, Detroit, MI 48243. Phone: 313-259-4622.

Richard Sirvaitis, v.p. & regional mgr.

LOS ANGELES: 2049 Century Park East, Suite 460, Los Angeles, CA 90067. Phone:

213-553-9320. Sue Danaher, v.p. & regional sales mgr.

TV Station Represented:

WTBS, Atlanta, GA

UNIREP BROADCASTING CO.

NEW YORK: Suite 306, 15 E. 40th St., New York, NY 10016. Phone: 212-683-7990.

UNIVISION

NEW YORK: 767 Fifth Ave., 12th Floor, New York, NY 10153. Phone: 212-826-5200. Rosita Peru, v.p., programming; Raul Torano, v.p., network sales.

CHICAGO: One Magnificent Mile, Chicago, IL 60611-4501. Phone: 312-944-2199. Ken Oceppek, midwest sales mgr.

DALLAS: Cigna Tower, Suite 101-B, 600 E. Las Colinas Blvd., Irving, TX 75239. Phone: 214-980-7636. Joe Villareal, sales mgr.

DETROIT: 30700 Telegraph Rd., Birmingham, MI 48010. Phone: 313-540-5705. Howard Gladston, sales mgr.

LOS ANGELES: 9200 Sunset Blvd., Los Angeles, CA 90069. Phone: 213-859-7200. Phillip Wilkinson, west coast sales mgr.

MIAMI: 550 Biltmore Way, Coral Gables, FL 33134. Phone: 305-444-0800. Barry Kendell, southeast sales mgr.

ORANGE COUNTY: 27632 El Lazo Rd., Laguna Niguel, CA 92677. Phone: 714-643-0520. Hillary Dubin, sales mgr.

SAN FRANCISCO: 601 Montgomery St., San Francisco, CA 94111. Phone: 415-392-2006. Mario Carrera, sales mgr.

TV Stations Represented:

KCSO, Modesto, CA
KDTV, San Francisco, CA
KFTV, Hanford-Fresno, CA
KINT-TV, El Paso, TX
KLUZ-TV, Albuquerque, NM
KMEX-TV, Los Angeles, CA
KORO, Corpus Christi, TX
KREN-TV, Reno, NV
KSMS-TV, Salinas, CA
KTVW-TV, Phoenix, AZ
KUVN, Garland, TX
KWEX-TV, San Antonio, TX
KXLN, Rosenberg, TX
WLTN, Miami, FL
WSNS-TV, Chicago, IL
WXTV, New York, NY-Paterson, NJ
XEWT-TV, Tijuana, Mexico-San Diego, CA
XHBC, Mexicali, Mexico-Baja, California
K52AY, St. Louis, MO
W14AA, Falls Church, VA

HOWARD WEISS

CHICAGO: Suite 540, 20 N. Wacker Dr., Chicago, IL 60606. Phone: 312-263-3340.

ADAM YOUNG INC.

NEW YORK: 3 E. 54th St., New York, NY 10022. Phone: 212-688-5100. TWX: 710-581-3696. Fax: 212-758-5090.

Adam Young, chmn. of the board; Vincent J. Young, pres.; Arthur W. Scott Jr., exec. v.p., gen. sales mgr.; Marianne O'Leary, mgr., research & programming services.

ATLANTA: 2 Piedmont Center, Suite 506, Atlanta, GA 30305. Phone: 404-261-8800. TWX: 810-751-0057. Cal Cass, mgr.

BOSTON: Contact Marion Chiofalo, account exec. Phone: 212-688-5100.

CHICAGO: 444 N. Michigan Ave., Suite 920, Chicago, IL 60611. Phone: 312-744-1313.

TWX: 910-221-1191.
Lois Hamelin, mgr.

DALLAS: 1701 N. Market St., Suite 205,
Dallas, TX 75202. Phone: 214-748-2660.
TWX: 910-861-0089.
Susan Wagner, mgr.

DENVER: Box 61498, Denver, CO 80206-
8498. Phone: 303-377-6526.
Bob Hix, mgr.

DETROIT: 2855 Coolidge, Suite 222, Troy,
MI 48064. Phone: 313-649-3999. Easylink:
62872846.
Allan Baur, mgr.

LOS ANGELES: 6100 Wilshire Blvd., Suite
320, Los Angeles, CA 90048. Phone:
213-938-2081. TWX: 910-321-2897.
Keith Thompson, v.p., western sales.

MINNEAPOLIS: 630 Baker Bldg., Minneapo-
lis, MN 55402. Phone: 612-339-3397. Easylink:
62615840.
James O. Ramsland, mgr.

PHILADELPHIA & PITTSBURGH: Contact Joe
Cohen, account exec. Phone: 212-688-5100.

ST. LOUIS: Box 50269, St. Louis, MO 63105.
Phone: 314-991-5249. TWX: 910-761-1145.
Bruce Schneider, mgr.

SAN FRANCISCO: 425 California St., Suite
1150, San Francisco, CA 94104. Phone:
415-986-5366. TWX: 910-372-6010.
Keith Bainbridge, mgr.

TV Stations Represented:

KTVA, Anchorage, AK
WAXA, Anderson, SC
WXGZ-TV, Appleton-Green Bay, WI
KFNB, Casper, WY
WLTZ, Columbus, GA
WENY-TV, Elmira, NY
KREQ, Eureka-Arcata, CA
KTVF, Fairbanks, AK
WFCT, Fayetteville, NC
KTGF, Great Falls, MT
KTVH, Helena, MT
WJWT, Jackson, TN
WKBT, La Crosse, WI
KLFY-TV, Lafayette, LA
WLNS-TV, Lansing, MI
KLDO-TV, Laredo, TX
WLBM-TV, Meridian, MS
KNOP-TV, North Platte, NE
WTVO, Rockford, IL
KXLI, St. Cloud-Minneapolis, MN
KFTY, Santa Rosa, CA
WNDU-TV, South Bend, IN
WBAK-TV, Terre Haute, IN
KPOL, Tucson, AZ
KVCT, Victoria, TX
WVSB-TV, West Point, MS

Canadian TV Stations Represented (Young Canadian Ltd.):

CFEM-TV, Abitibi-Temiscamingue, Que.
CHAU-TV, Carleton, Que.
CJPM-TV, Chicoutimi, Que.
CHOT-TV, Hull, Que.-Ottawa, Ont.
CKCO-TV, Kitchener, Ont.
CFTM-TV, Montreal, Que.
CJOH-TV, Ottawa, Ont.
CKBI-TV, Prince Albert, Sask.
CIPA-TV, Prince Albert, Sask.
CFQM-TV, Quebec, Que.
CKMI-TV, Quebec, Que.
CKTV, Regina, Sask.
CFER-TV, Rimouski-Sept-Iles, Que.
CIMT-TV, Riviere-du-Loup, Que.
CFQC-TV, Saskatoon, Sask.
CHLT-TV, Sherbrooke, Que.
CFTO-TV, Toronto, Ont.
CHEM-TV, Trois Rivières, Que.
CKY-TV, Winnipeg, Man.
CKOS-TV, Yorkton, Sask.

CICC-TV, Yorkton, Sask.

CANADIAN SALES REPRESENTATIVES

ALEXANDER, PEARSON & DAWSON INC.

TORONTO: Two Bloor St. E. 31st Floor,
Toronto, Ont. M4W 1A8. Phone: 416-595-
1800. Telex: 06-23141. Fax: 416-928-9004;
416-928-0713.

R. G. Alexander, pres.; R. L. Hetherington,
exec. v.p.; C. S. King, controller; G.
Campbell; K. Lydford; L. Bridgen; T.
Kramolic; B. Lesky; J. Musgrave; J. Lynn;
D. Cross; E. Bersenas; B. Press; P.
Saunders; T. Fitz-Gerald; P. O'Neill; E.
Da-Re; A. Gallop.

MONTREAL: 2050 Mansfield St., Suite 1600,
Montreal, Que. H3A 1Y9. Phone: 514-842-
1945. Telex: 05-267377. Fax: 514-842-8344.
L. Champagne; G. Goulakas; M. Mezz
zaluna.

VANCOUVER: 1550 IBM Tower, 701 W.
Georgia St., Vancouver, B.C. V7Y 1E4.
Phone: 604-689-0027. Telex: 04-51130.
Fax: 604-689-0722.
S. Collins, western mgr.

TV Stations Represented:

CKVR-TV, Barrie, Ont.
CITY-TV, Edmonton, Alta.
CJCH-TV, Halifax, N.S.
CKCW-TV, Moncton/St. John, N.B.
CFCF-TV, Montreal, Que.
CJCB-TV, Sydney, N.S.
CITY-TV, Toronto, Ont.
CKY-TV, Winnipeg, Man.

ALL-CANADA RADIO & TELEVISION LTD.

TORONTO: All-Canada Bldg., 1000 Yonge
St., Toronto, Ont. M4W 2K2. Phone: 416-963-
7800.

Alan Butler, pres.; Michael Siverns, v.p.,
TV; John Gorman, v.p., radio.

MONTREAL: 1010 rue St. Catherine Ouest,
Bureau 610, Montreal, Que. H3B 1G7. Phone:
514-861-5654.
Claude Desjean, mgr.

WINNIPEG: 209 Grain Exchange Bldg., 167
Lombard Ave., Winnipeg, Man. R3B 0T6.
Phone: 204-942-0895.
Ted Polish, mgr.

CALGARY: 1230A 17th Ave. SW, Calgary,
Alta. T2T 0B8. Phone: 403-245-6861.
Jim Dunlop, mgr.

VANCOUVER: 2 Bentall Centre, 555 Burrard
St., Suite 615, Vancouver, B.C. V7X 1M8.
Phone: 604-684-7461.
Phil Cameron, mgr.

HALIFAX: 6009 Quinpool Rd., Suite 810,
Halifax, N.S. B3K 5J7. Phone: 902-429-
2212.
Greg Asling, mgr.

NEW YORK: 501 Fifth Ave., Suite 608, New
York, NY 10017. Phone: 212-286-0480.
Isabelle Shuss, mgr.

CHICAGO: 211 E. Ontario St., Suite 700,
Chicago, IL 60611. Phone: 312-649-1949.
Cindi McNow, mgr.

LOS ANGELES: 5757 Wilshire Blvd., Suite
1, Los Angeles, CA 90036. Phone: 213-931-
8479.
Cal Copsy, mgr.

TV Stations Represented:

CJON-TV, St. John's, Nfld.
CKWS-TV, Kingston, Ont.
CHEX-TV, Peterborough, Ont.
CKNX-TV, Wingham, Ont.
CJIC-TV/CHBX-TV, Sault Ste. Marie, Ont.
CKX-TV, Brandon, Man.
CFAC-TV, Calgary, Alta.
CFAC-TV-7, Lethbridge, Alta.
CKPR-TV/CHFD-TV, Thunder Bay, Ont.
CHCH-TV, Toronto-Hamilton, Ont.
CFPL-TV, London, Ont.
CITY-TV, Edmonton, Alta.
CKSA-TV/CITL-TV, Lloydminster, Alta.-
Sask.
CFJC-TV, Kamloops, B.C.
CHBC-TV, Okanagan Valley, B.C. (Kelowna)
CHAN-TV, Vancouver, B.C.
CHEK-TV, Victoria, B.C.
CHMI-TV, Portage La Prairie, Man.
CFGS-TV, Hull, Que.
CJBN-TV, Kenora, Ont.
CVRN-TV/CVFS-TV, Rouyn-Noranda, Que.

Satellite Sources:

YTV, Toronto, Ont.
Vision TV, Toronto, Ont.

BROADCAST REPRESENTATIVES CAN- ADA LTD.

WINNIPEG: 159 Scotia St., Winnipeg, Man.
R2W 3X2. Phone: 204-586-7755.
Helen Kolomaya, pres.

TV Station Represented:

CJFB-TV, Swift Current, Sask.

BRYDSON MEDIA SALES INTERNA- TIONAL

NEW YORK: 330 W. 56th St., Suite 7-E, New
York, NY 10019. Phone: 212-586-7773. Fax:
212-582-6353.

David G. Brydson, pres.; Bill McGuire;
Melinda Nye; Bea Horvath.

TV Stations Represented:

CIII-TV, The Global Television Network
CFCN-TV, Calgary, Alta.
CJDC-TV, Dawson Creek, B.C.
CFRN-TV, Edmonton, Alta.
CFGS-TV, Hull-Ottawa, Ont.
CHAT-TV, Medicine Hat, Alta.
CFCF-TV, Montreal, Que.
CJFP-TV, Montreal, Que.
CHNB-TV/CKNY-TV, North Bay, Ont.
CHRO-TV, Ottawa, Ont.
CKPG-TV, Prince George, B.C.
CFAP-TV, Quebec City, Que.
CKRO-TV, Red Deer, Alta.
CFRE-TV, Regina, Sask.
CHSJ-TV, Saint John-Moncton, N.B.
CFSK-TV, Saskatoon, Sask.
CKSH/CFKS-TV, Sherbrooke, Que.
CKNC-TV/CICI-TV, Sudbury, Ont.
CJFB-TV, Swift Current, Sask.
CFTK-TV, Terrace-Kitimat, B.C.
CFCL-TV/CITO-TV, Timmins, Ont.
CFMT-TV, Toronto, Ont.
CFKM-TV/CKTM-TV, Trois Rivières, Que.
CFVS-TV, Val d'Or, Que.
CKVU-TV, Vancouver-Victoria, B.C.
CKNO-TV, Winnipeg, Man.
MITV, Maritime Independent Television
WUTV, Buffalo, NY (Toronto)

CANADIAN COMMUNICATIONS CO.

TORONTO: Suite 807, Box 2384, 2300 Yonge
St., Toronto, Ont. M4P 1E4. Phone: 416-488-
6835. Telex: 06-218969. Fax: 416-488-8283.

Television Stations Represented:

KTAB-TV, Abilene, TX
KTEN, Ada, OK
WOI-TV, Ames, IA
WALB-TV, Albany, GA
WRGB, Albany, NY
KGGM-TV, Albuquerque, NM
KALB-TV, Alexandria, LA

KVII-TV, Amarillo, TX
KIMO, Anchorage, AK
WJSU-TV, Anniston, AL
WATL, Atlanta, GA
WAGT, Augusta, GA
KBVO-TV, Austin, TX
KBAK-TV, Bakersfield, CA
WNUV-TV, Baltimore, MD
WABI-TV, Bangor, ME
WAFB, Baton Rouge, LA
KTVZ, Bend, OR
KULR-TV, Billings, MT
WMGC-TV, Binghamton, NY
WTTO, Birmingham, AL
KBMY, Bismarck, ND
KBCI-TV, Boise, ID
WCVB-TV, Boston, MA
WBKO, Bowling Green, KY
WUTV, Buffalo, NY
KFVS-TV, Cape Girardeau, MO
WWNY-TV, Carthage-Watertown, NY
KTWO-TV, Casper, WY
KGAN, Cedar Rapids, IA
WCIV, Charleston, SC
WSAZ-TV, Charleston, WV
WCCB, Charlotte, NC
WVIR-TV, Charlottesville, VA
WRCB-TV, Chattanooga, TN
KGWN-TV, Cheyenne, WY
KCPM, Chico, CA
WLWT, Cincinnati, OH
WDTV, Clarksburg, WV
WEWS, Cleveland, OH
KKTU, Colorado Springs-Pueblo
WOLO-TV, Columbia, SC
WRBL, Columbus, GA
WCMH-TV, Columbus, OH
KXTX-TV, Dallas, TX
WKEF, Dayton, OH
KCNC-TV, Denver, CO
WXYZ-TV, Detroit, MI
WDHN, Dothan, AL
KBJR-TV, Duluth, MN
WETM-TV, Elmira, NY
KVIA-TV, El Paso, TX
KVAL-TV, Eugene, OR
KIEM-TV, Eureka, CA
WEHT, Evansville, IN
KATN, Fairbanks, AK
WDAY-TV, Fargo, ND
KNAZ-TV, Flagstaff, AZ
WBTW, Florence, SC
WBBH-TV, Fort Myers, FL
KFSSM-TV, Fort Smith, AR
WFFT-TV, Fort Wayne, IN
WIFR-TV, Freeport, IL
KREX-TV, Grand Junction, CO
WZZM-TV, Grand Rapids, MI
KFBB-TV, Great Falls, MT
WBAY-TV, Green Bay, WI
WABG-TV, Greenwood, MS
WHAG-TV, Hagerstown, MD
KHQA-TV, Hannibal, MO
KGBT-TV, Harlingen, TX
WHP-TV, Harrisburg, PA
WHSV-TV, Harrisonburg, VA
WTIC-TV, Hartford, CT
KGMB, Honolulu, HI
WHNT-TV, Huntsville, AL
KIDK, Idaho Falls, ID
WXIN, Indianapolis, IN
WLBTV, Jackson, MS
WBBJ-TV, Jackson, TN
WAWS-TV, Jacksonville, FL
KRCC, Jefferson City, MO
WWCP-TV, Johnstown, PA
WGB0-TV, Joliet, IL
KSNF, Joplin, MO
KJUD, Juneau, AK
KMBC-TV, Kansas City, MO
KHGI-TV, Kearney, NE
WBIR-TV, Knoxville, TN
WXDW-TV, La Crosse, WI
WLF1-TV, Lafayette, IN
KATC, Lafayette, LA
WILX-TV, Lansing, MI

Station Reps

KGNS-TV, Laredo, TX
WDAM-TV, Laurel-Hattiesburg, MS
KLAS-TV, Las Vegas, NV
WTVQ-TV, Lexington, KY
WLIO, Lima, OH
KARK-TV, Little Rock, AR
KCOP, Los Angeles, CA
WLKY-TV, Louisville, KY
KCBD-TV, Lubbock, TX
WSET-TV, Lynchburg, VA
WMAZ-TV, Macon, GA
WKOW-TV, Madison, WI
KEYC-TV, Mankato, MN
KIMT, Mason City, IA
KTVL, Medford, OR
WREG-TV, Memphis, TN
WTOK-TV, Meridian, MS
WBFS-TV, Miami, FL
KMID-TV, Midland-Odessa, TX
WCGV-TV, Milwaukee, WI
KMSP-TV, Minneapolis-St. Paul, MN
KECI-TV, Missoula, MT
WKRQ-TV, Mobile, AL
WQAD-TV, Moline, IL
KTVE, Monroe, LA
WZTV, Nashville, TN
WWL-TV, New Orleans, LA
WWOR-TV, New York, NY
WYAH, Norfolk, VA
WOAY-TV, Oak Hill, WV
WOGX, Ocala-Gainesville, FL
KMTV, Omaha, NE
WCPX-TV, Orlando-Daytona Beach, FL
KESQ-TV, Palm Springs, CA
WJHG-TV, Panama City, FL
WEEK-TV, Peoria, IL
WXEX-TV, Petersburg, VA
WGBS-TV, Philadelphia, PA
KNXV-TV, Phoenix, AZ
WTAE-TV, Pittsburgh, PA
KJAC-TV, Port Arthur, TX
WCSH-TV, Portland, ME
KPTV, Portland, OR
WAGM-TV, Presque Isle, ME
WJAR, Providence, RI
WRAL-TV, Raleigh, NC
KOTA-TV, Rapid City, SD
KTVN, Reno, NV
KBIM-TV, Roswell, NM
KQTV, St. Joseph, MO
KSDK, St. Louis, MO
WBOC-TV, Salisbury, MD
KUTV, Salt Lake City, UT
KLST, San Angelo, TX
KENS-TV, San Antonio, TX
KUSI-TV, San Diego, CA
KBHK-TV, San Francisco, CA
KNTV, San Jose, CA
KCOV-TV, Santa Maria, CA
WWSB, Sarasota, FL
WTOC-TV, Savannah, GA
WNEP-TV, Scranton, PA
KOMO-TV, Seattle, WA
WAKA, Selma, AL
KTBS-TV, Shreveport, LA
KCAU-TV, Sioux City, IA
KSFY-TV, Sioux City, SD
WSBT-TV, South Bend, IN
KXLY-TV, Spokane, WA
WICS, Springfield, IL
WGGB-TV, Springfield, MA
KOLR, Springfield, MO
KQVR-TV, Stockton, CA
WFTS, Tampa, FL
WTHI-TV, Terre Haute, IN
KSNT, Topeka, KS
WPBN-TV, Traverse City, MI
KGUN, Tucson, AZ
WTVA, Tupelo, MS
KOKI-TV, Tulsa, OK
WCFT-TV, Tuscaloosa, AL
KMVT, Twin Falls, ID
KLTV, Tyler, TX
WKTV, Utica, NY
KAVU-TV, Victoria, TX
KXXV, Waco, TX

WITN-TV, Washington, NC
WAOW-TV, Wausau, WI
WPEC, West Palm Beach, FL
KSNW, Wichita, KS
KFDC-TV, Wichita Falls, TX
WECT, Wilmington, NC
WXII, Winston-Salem, NC
WKBN-TV, Youngstown, OH
KYEL-TV, Yuma, AZ
WHIZ-TV, Zanesville, OH

CANVIDEO TELEVISION SALES LTD.
TORONTO: 2200 Yonge St., Suite 310,
Toronto, Ont. M4S 2C6. Phone: 416-482-
6200. Fax: 416-482-6544.
Ed Wood, v.p. & gen. mgr.

MONTREAL: 1242 Peel St., Suite 300,
Montreal, Que. H3B 2T6. Phone: 514-866-
4242. Fax: 514-866-4007.
Henry Mauer, mgr.

TV Stations Represented:
Radio Quebec Television
Global Television Network
MITV, Maritime Independent Television
CHRO-TV, Pembroke, Ont.
CFRE-TV, Regina, Sask.
CHSJ-TV, Saint John, N.B.
CFSK-TV, Saskatoon, Sask.
CICI-TV, Sudbury, Ont.
CKNC-TV, Sudbury, Ont.
CKVU-TV, Vancouver, B.C.
CKND-TV, Winnipeg, Man.

GLEN-WARREN BROADCAST SALES
(Div. of Baton Bcstg. Inc.)
TORONTO: 2 Bloor St. W, Suite 300,
Toronto, Ont. M4W 3L2. Phone: 416-963-
9898. Telex: 06-219696. TWX: 610-491-
0696. Fax: 416-963-8980.
William H. Cox, pres.; Steve Jones, gen.
sales mgr.

MONTREAL: 1010 Sherbrooke St. W, Suite
1702, Montreal, Que. H3A 2R7. Phone:
514-282-1845. Telex: 055-60507. Fax: 514-
282-8890.
Donald M. Bastien, v.p.

VANCOUVER: Box 10149, Pacific Centre,
Vancouver, B.C. V7Y 1C6. Phone: 604-682-
8404. Telex: 04-507559. Fax: 604-682-3053.
Ian J. Hall, mgr., western Canada; Donald
P. Napier, mgr., Vancouver sales.

TV Stations Represented:
CKBI-TV/CIPA-TV, Prince Albert, Sask.
CKTV, Regina, Sask.
CFQC-TV, Saskatoon, Sask.
CJFB-TV, Swift Current, Sask.
CFTO-TV, Toronto, Ont.
CKOS-TV/CICC-TV, Yorkton, Sask.
WGN-TV, Chicago, IL
KWGN-TV, Denver, CO
KDLH-TV, Duluth, MN-Superior, WI

MESSNER & CO. LTD.
WINNIPEG: 305-326 Broadway, Winnipeg,
Man. R3C 0S5. Phone: 204-943-9574.
Telex: 07-57882.
Elmer Hildebrand, pres.; Henry Boschman,
mgr.

TV Stations Represented:
CJOC-TV, Dawson Creek, B.C.
CHAT-TV, Medicine Hat, Alta.
CKRD-TV, Red Deer, Alta.
CFQC-TV, Saskatoon, Sask.
CFTK-TV, Terrace-Kitimat, B.C.
CJOH-TV, Ottawa, Ont.
CFTO-TV, Toronto, Ont.
CKPG-TV, Prince George, B.C.
CFTK-TV-6, Prince Rupert, B.C.

METRO MARKETING WEST
VANCOUVER: 680C Leg-in-Boot Square,
False Creek, Vancouver, B.C. V5Z 4B5.

Phone: 604-874-8463.
James D. McLennan, chief exec. officer;
Tracy L. Shannon, asst.

TV Stations Represented:

Western Canada
Global TV (CIII), Ont.
Mid-Canada TV, N.B.-Ont.
STV-Regina/Saskatoon (CHRE-TV, Regina,
Sask. & CFSK-TV, Saskatoon, Sask.)
CJBN-TV, Kenora, Ont.
CHRO-TV, Ottawa, Ont.
CKVU-TV, Vancouver-Victoria, B.C.
CKND-TV, Winnipeg-Brandon, Man.
WVNY, Burlington, VT-Plattsburgh, NY
WLS-TV, Chicago, IL
WTV, Durham-Raleigh, NC
KFSN-TV, Fresno, CA
KTRK-TV, Houston, TX
KABC-TV, Los Angeles, CA
WABC-TV, New York, NY
WPVI-TV, Philadelphia, PA
KGO-TV, San Francisco, CA
KIRO-TV, Seattle, WA
KXLY-TV, Spokane, WA
KQVR-TV, Stockton-Sacramento, CA

Western United States
Global TV (CIII), Ont.
Mid-Canada TV, N.B.-Ont.
CKND-TV, Winnipeg-Brandon, Man.
CKVU-TV, Vancouver-Victoria, B.C.
CHSJ-TV, St. John, N.B.
CJFB-TV, Swift Current, Sask.
CKPG-TV, Prince George, B.C.
CFTK-TV, Terrace-Kitimat, B.C.
CJDC-TV, Dawson Creek, B.C.
CHRO-TV, Ottawa, Ont.
KXLY-TV, Spokane, WA

METROSPOT TELEVISION LTD.
TORONTO: 102 Bloor St. W, Suite 230,
Toronto, Ont. M5S 1M8. Phone: 416-964-
9404.
N. E. Bain, pres.; L. B. Salnick, v.p.; G. S.
Foster, v.p.

MONTREAL: 1550 de Maisonneuve Ouest,
Suite 1001, Montreal, Que. H3G 1N2. Phone:
514-933-7299.
Tom Flaherty.

TV Stations Represented:

Canadian Markets Served By:
CJBN-TV, Kenora, Ont.
WVII-TV, Bangor, ME
KVOS-TV, Bellingham, WA
WKBW-TV, Buffalo, NY
WCAX-TV, Burlington, VT
WSEE, Erie, PA
WTNH-TV, New Haven-Hartford, CT
KNRR, Pembina, ND
KREM-TV, Spokane, WA

U.S. Markets Served By:
WKBW-TV, Buffalo, NY
WCAX-TV, Burlington, VT-Plattsburgh, NY
WLS-TV, Chicago, IL
WTV, Durham-Raleigh, NC
WSEE, Erie, PA
KFSN-TV, Fresno, CA
KTRK-TV, Houston, TX
KABC-TV, Los Angeles, CA
WABC-TV, New York, NY
KNRR, Pembina, ND
WPVI-TV, Philadelphia, PA
KGO-TV, San Francisco, CA
KREM-TV, Spokane, WA

Major Sports Events:
Canadian Football League Telecasts.

PAUL MULVIHILL LIMITED
TORONTO: 14 Carlton St., 7th Floor, Toronto,
Ont. M5B 1K5. Phone: 416-595-0080. Telex:
06-217607.
Paul Mulvihill; Norm Bonnell. TV Div.: Ed

Volcan, mgr.; Bus Sadler; Doug Kidd; Bill
Davidson; David Wilson; Richard Mar-
chand; Eric Proksch. **Radio Div.:** Joe
Mulvihill, mgr.; Paul Sedik; Chris Sisam; Tim
Haller; Marc Charlebois; Rob Dilworth, dir.,
research.

MONTREAL: 1001 Blvd. de Maisonneuve
Ouest, Suite 1150, Montreal, Que. H3A 3C8.
Phone: 514-849-4101. Telex: 055-61020.
Luc Leduc, mgr.; Simon Lagimodiere; Ray-
mond Lapierre; Francois DuPont.

VANCOUVER: 1033 Davie St., Suite 401,
Vancouver, B.C. V6E 1M7. Phone: 604-684-
6277. Telex: 045-1140.
John Grant, mgr.; Ann Rogers; Kevin
Golding.

TV Stations Represented:

Great West Television
CFCN-TV, Calgary, Alta.
CKWS-TV, Kingston, Ont.
CKCO-TV, Kitchener/London, Ont.
CFGS-TV, Ottawa, Ont./Hull, Que.
CHEX-TV, Peterborough, Ont.
CKPG-TV, Prince George, B.C.
CFVS-TV, Rouyn/Noranda, Que.
CHSJ-TV, Saint John, N.B.
CFSK-TV, Sherbrooke, Que.
CKSH-TV, Sherbrooke, Que.
CFTK-TV, Terrace/Kitimat, B.C.
CKPR-TV/CHFO-TV, Thunder Bay, Ont.
CFKM-TV, Trois-Rivieres, Que.
CKTM-TV, Trois Rivieres, Que.
WTEN, Albany, NY
WBNG-TV, Binghamton, NY
WIVB-TV, Buffalo, NY-Toronto, Ont.
WOWK-TV, Charleston, WV
WCPO-TV, Cincinnati, OH
WSJV, Elkhart-South Bend, IN
WTHR, Indianapolis, IN
WGME-TV, Portland, ME
WOKR, Rochester, NY
KING-TV, Seattle, WA
WTVH, Syracuse, NY
WTOL-TV, Toledo, OH
WUTR, Utica/Rome, NY
WFMJ-TV, Youngstown, OH

PATCOM INC.
(A subsidiary of Pathonic Network Inc.)
TORONTO: Hazelton Lanes, 55 Ave. Rd.,
Suite 2975, Toronto, Ont. M5R 3L2.

MONTREAL: 770 ouest rue Sherbrooke,
Suite 1200, Montreal, Que. H3A 1G1.
Gilles Leduc, gen. mgr.

TV Stations Represented:
CFCM-TV, Quebec City, Que.
CKMI-TV, Quebec City, Que.
CFER-TV, Rimouski, Que.
CHLT-TV, Sherbrooke, Que.

PREMIERE TELEVISION SALES
(A subsidiary of Alexander, Pearson &
Dawson Inc.)
TORONTO: 2 Bloor St. East, Suite 3140,
Toronto, Ont. M4W 1A8. Phone: 416-969-
9496. Telex: 065-24497. Fax: 416-969-8923.
J. Hurley, Toronto mgr.; N. Philpott; S.
McEachern; S. Hamilton.

MONTREAL: 2050 Mansfield St., Suite 1400,
Montreal, Que. H3A 1Y9. Phone: 514-842-
9820. Telex: 055-62418. Fax: 514-842-2892.
J. La Starza, v.p. & gen. mgr.; S. Tremblay,
M. Cecchini, S. Lapalme.

VANCOUVER: IBM Tower, 701 Georgia St.,
Suite 1550, Vancouver, B.C. V7Y 1A1.
Phone: 604-689-0027. Telex: 045-1130.
Fax: 604-689-0722.
S. Collins, Vancouver mgr.

TV Stations Represented:
CHAT-TV, Medicine Hat, Alta.

CFJP-TV, Montreal, Que.
CFAP-TV, Quebec City, Que.
CKRD-TV, Red Deer, Alta.

RADIO-TELEVISION REPRESENTATIVES LTD.

TORONTO: 10 Price St., Toronto, Ont. M4W 1Z4. Phone: 416-962-3221. Fax: 416-962-1162. Telex: 06-22161. TWX: 610-491-3150. Robert H. Quinn, pres. & gen. mgr.; Mark Burko, v.p. & TV sales mgr.; Len Moore, v.p., mktg.

CALGARY: 300 5th Ave. SW, Suite 2050, Calgary, Alta. T2P 3C4. Phone: 403-269-3496. Fax: 403-233-2798. Telex: 03-827870. Mark Simpson.

MONTREAL: 1118 St. Catherine St. W, Montreal, Que. H3B 1H5. Phone: 514-866-3466. Telex: 05-25205. Mark Burko, v.p. & mgr.

VANCOUVER: 999 W. Broadway, Suite 880, Vancouver, B.C. V5Z 1K5. Phone: 604-736-6634. Fax: 604-736-8059. Telex: 04-51253. Frank Jobs, exec. v.p. & western mgr.

WINNIPEG: 228 Notre Dame Ave., Winnipeg, Man. R3B 1N7. Phone: 204-943-9574. Telex: 07-57882.

TV Stations Represented:

WLBS-TV, Bangor, ME
WGRZ-TV, Buffalo, NY
WICU-TV, Erie, PA
KTHI-TV, Fargo, ND
WPTZ, Plattsburgh, NY
WROC-TV, Rochester, NY
KVOS-TV, Bellingham, WA-Vancouver, B.C.
CFRN-TV, Edmonton, Alta.
CJOC-TV, Dawson Creek, B.C.

LES SALNICK LTD.

TORONTO: Suite 230, 102 Bloor St. W, Toronto, Ont. M5S 1M8. Phone: 416-964-9484. Telex: 062-3993.

TARGET BROADCAST SALES

TORONTO: 250 Bloor St. E, Suite 1410, Toronto, Ont. M4W 1E6. Phone: 416-923-1239.

Richard A. Sienko, pres.

MONTREAL: 1500 Stanley St., Suite 316, Montreal, Que. H3A 1R3. Phone: 514-842-8521.

Irene Guiliano, mgr.

WINNIPEG: Messner Media, 228 Notre Dame Ave., Suite 402, Winnipeg, Man. R3B 1N7. Phone: 204-943-9574.

Henry Boschmann, mgr.

TV Stations Represented:

KTVQ, Billings, MT
KBYM, Bismarck, ND
KFYR-TV, Bismarck, ND
WNYB-TV, Buffalo, NY
WDAZ-TV, Devils Lake, ND
KDBC-TV, El Paso, TX
WDAY-TV, Fargo, ND
KRTV, Great Falls, MT
WFRV-TV, Green Bay, WI
WISH-TV, Indianapolis, IN
WKBT, La Crosse, WI
WISC-TV, Madison, WI
WMUR-TV, Manchester, NH
WVTV, Milwaukee, WI
KMCY, Minot, ND
KNOP-TV, North Platte, NE
WOWT, Omaha, NE
KTSP-TV, Phoenix, AZ
WHEC-TV, Rochester, NY
WTVO, Rockford, IL
KSL-TV, Salt Lake City, UT
WOLF-TV, Scranton & Wilkes-Barre, PA
KIRD-TV, Seattle, WA
WNDU-TV, South Bend, IN
KHQ-TV, Spokane, WA
WIXT, Syracuse, NY
WFYF, Watertown, NY

HUGH WALLACE INC.

LOS ANGELES: 11332 Camarillo St., North

Hollywood, CA 91602. Phone: 818-980-3212.

Hugh Wallace; Mary Williams; Sandra Miner; Cyndy McDowell.

TV Stations Represented (CA):

CKVR-TV, Barrie, Ont.
CFCN-TV, Calgary, Alta.
CFRN-TV, Edmonton, Alta.
CJCH-TV, Halifax, N.S.
CKCW-TV, Moncton, N.B.
CFCF-TV, Montreal, P.Q.
CFJP-TV, Montreal, P.Q.
CFAP-TV, Quebec City, P.Q.
CJCB-TV, Sydney, N.S.
CITY-TV, Toronto, Ont.

WTR MEDIA SALES INC.

EDMONTON: 11421 163rd St., Edmonton, Alta. T5M 3Y3. Phone: 403-455-5950; Fax: 403-451-2901; Telex: 037-43369. Linda Samletzió, pres.

CALGARY: No. 6, 4620 Manilla Rd. SE, Calgary, Alta. T2G 4B7. Phone: 403-243-6533.

Bonny Welygan, office mgr.

TV Stations Represented:

CHAT-TV, Medicine Hat, Alta.
CKRD-TV, Red Deer, Alta.

FOREIGN-LANGUAGE AND OVERSEAS STATION REPRESENTATIVES

INTERCONTINENTAL SERVICES LTD.

NEW YORK: 183 Madison Ave., New York, NY 10016. Phone: 212-679-3910. J. Beaudoin, pres.; E. Herzstein, v.p.

TV Stations Represented:

KUAM-TV, Agana, Guam

ZBM-TV, Hamilton, Bermuda
ZNS-TV, Nassau, Bahamas
ELTV, Monrovia, Liberia
ABS-TV, Antigua, Leeward Islands
WSVI, Christiansted, St. Croix, V.I.
LBC-TV, St. Maarten, N.A.
WSJU, San Juan, PR

PAN AMERICAN BROADCASTING CO.

NEW YORK: 9 E. 41st St., New York, NY 10017. Phone: 212-661-6550. E. Bernald, pres.

SAN FRANCISCO: 559 Pacific Ave., San Francisco, CA 94133. Phone: 415-391-1984. Sam Posner.

SAN JOSE: 12380 S. Saratoga-Sunnyvale Rd., Saratoga, CA 95070. Phone: 408-996-2033.

Gene Bernald, v.p.

TV Stations Represented:

Philippines

IBC-TV

Radio Kaduna TV, Northern Nigeria
ECBS, Nigeria
Ghana TV, Ghana
Sierra Leone TV, Sierra Leone
Swaziland TV, Swaziland

SCHELLENBERG & KIRWAN INC.

SANTURCE: Box 8961, Santurce, PR 00910. Phone: 809-722-5665. Alicia Irizarry, pres.

TV Stations Represented:

Telecuracao, Curacao, N.A.
ZNS-TV, Bahamas
WSVI, St. Croix, V.I.
Telearuba, Aruba, N.A.
ZBM-TV, Bermuda
ABS-TV, Antigua
LBC-TV, St. Maarten

Low Power Television Stations

Listings without notation indicate licensees. Star (★) preceding a listing indicates construction permit(s). Asterisk (*) preceding a listing indicates lottery grantee(s). Ownership of Low Power TV Stations follows this section.

ALABAMA

★ Andalusia—W30AF, Blacks Desiring Media Inc.

Technical facilities: 7.40-kw ERP, lat. 31° 19' 05", long. 86° 26' 47".

★ Andalusia—W41AG, Earl W. Cravens.

Technical facilities: 28.1-kw ERP, lat. 31° 16' 24", long. 86° 21' 58".

★ Andalusia—W57AY, Blacks Desiring Media Inc.

Technical facilities: 1000-w TPO, 7.05-kw ERP, 247-ft. above ground, 571-ft. above sea level, lat. 31° 19' 05", long. 86° 26' 47".

Transmitter: 2.3-mi. E of Andalusia.

★ Arab—W11BK, BMT Systems Inc.

Technical facilities: 10-w TPO, 0.11-kw ERP, 128-ft. above ground, 1148-ft. above sea level, lat. 34° 21' 01", long. 86° 26' 22".

Transmitter: 0.2-mi. S of Rte. 69, 0.1-mi. SW of Grassy.

★ Birmingham—W28AG, Echonet Corp.

Technical facilities: 811-w TPO, 15.0-kw ERP, 436-ft. above ground, 1365-ft. above sea level, lat. 33° 26' 38", long. 86° 52' 47".

Transmitter: Red Mountain, Oxmore Windna Rd., Birmingham.

★ Birmingham—W30AI, Donnie F. Tucker.

Phone: 205-988-3984.

Technical facilities: 1000-w TPO, 5.00-kw ERP, 587-ft. above ground, 1505-ft. above sea level, lat. 33° 25' 03", long. 86° 49' 56".

Transmitter: 2281 Old Tyler Rd., Birmingham.

Birmingham—W62BG, Channel 17 Assoc. Ltd.

Phone: 205-345-1117.

Studio: See WDBB, Tuscaloosa, AL.

Technical facilities: 1000-w TPO, 9.51-kw ERP, 131-ft. above ground, 1089-ft. above sea level, lat. 33° 28' 39", long. 86° 49' 16".

Transmitter: 600 Beacon Pkwy. W., Birmingham.

Equipment: Emcee transmitter; Bogner antenna.

Began Operation: October 8, 1984.

Locally originated programming: Community programming; fishing show; city council meetings; local special events; public affairs.

Satellite programming: 700 Club; AGDAY; INN; religious; sports; syndicated programming.

Advertising: Yes.

Personnel: Charles Rountree, general manager.

Note: Operating as a translator; primary station WDBB, Tuscaloosa, AL.

Demopolis—W03AQ, Moore Bcstg. Inc.

Phone: 615-790-6400.

Technical facilities: 0.06-kw ERP, lat. 32° 30' 08", long. 87° 49' 07".

Transmitter: 300-ft. S of junction of Rte. 43 & Rte. 80.

★ Demopolis—W19AJ, Linda D. Clevenger.

Technical facilities: 0.83-kw ERP, lat. 32° 30' 08", long. 87° 49' 07".

* Dothan—Ch. 5, Mike A. Mendoza.

★ Dothan—W46AL, Abescon Telecom Co.

Technical facilities: 66.4-kw ERP, lat. 31° 14' 30", long. 85° 18' 48".

* Evergreen—Ch. 14, Free State Bcstg. Inc.

Florence—W03AW, Benny Carle Bcstg.

Phone: 205-764-1240.

Studio: 201 N. Pine St., Florence, AL 35631.

Technical facilities: 10-w TPO, 0.05-kw ERP, 200-ft. above ground, 740-ft. above sea level, lat. 34° 48' 07", long. 87° 40' 45".

Holds CP for change to 10-w TPO, 0.08-kw ERP, 263-ft. above ground, 804-ft. above sea level, lat. 34° 48' 11", long. 87° 40' 14".

Transmitter: 525 E. Tennessee, Corner of E. Tennessee & Cherry Sts.

Equipment: Acrodyne transmitter; Scala antenna.

Began Operation: April 1, 1986.

Locally originated programming: Health; exercise; sports; hunting & fishing show; community programming; city council meetings; state university sports; local special events; music; parades; talent shows; documentaries; music videos with DJ; historical documentaries; news; entertainment; weather; character generated news; public access; public affairs; religious.

Planned locally originated programming: Specials; children's programming; classified advertising; horror shows; talk shows; variety shows; wire service news.

Satellite programming: Hit Video USA; movies; music videos; news.

Planned satellite programming: American Family Network; Country Music TV; C-SPAN; Learning Channel; Syndicated Programming.

Advertising: Yes.

Personnel: Benny Carle, general manager; Benjy Carle, station manager; Patricia Costa, general sales manager; Alan Counts, local sales manager; Paul Kelly, chief engineer; Frank Rogers, news director.

Florence—W05BB, Benny Carle Bcstg.

Phone: 205-764-1240.

Studio: 201 N. Pine St., Florence, AL 35631.

Technical facilities: 10-w TPO, 0.06-kw ERP, 200-ft. above ground, 740-ft. above sea level, lat. 34° 48' 07", long. 87° 40' 45".

Holds CP for change to 0.01800-kw ERP, 259-ft. above ground, 801-ft. above sea level, lat. 34° 48' 11", long. 87° 40' 14".

Transmitter: 525 E. Tennessee, corner of E. Tennessee & Cherry Sts.

Transmitter: 201 N. Pine St.

Began Operation: April 1, 1986.

Personnel: Benny Carle, general manager;

Benjy Carle, station manager; Patricia Costa, general sales manager; Alan Counts, local sales manager; Paul Kelly, chief engineer; Frank Rogers, news director.

★ Florence—W57BF, Linda D. Clevenger.

Technical facilities: 100-w TPO, 0.654-kw ERP, 315-ft. above ground, 814-ft. above sea level, lat. 34° 47' 50", long. 87° 39' 54".

Transmitter: WSBM(AM) transmitter site, Florence.

★ Gadsden—W23AJ, Video Marketing Network Inc.

Phone: 800-444-9233. Fax: 813-923-8227.

Technical facilities: 1000-w TPO, 15.6-kw ERP, 154-ft. above ground, 1257-ft. above sea level, lat. 34° 02' 14", long. 86° 00' 06".

Transmitter: Overlook Dr., Gadsden.

Scheduled to begin operation: January 1, 1989.

Planned satellite programming: Home Shopping Network.

Advertising: Planned.

* Huntsville—Ch. 38, K. Sandoval Burke.

★ Huntsville—W11BL, Janet Roberts.

Technical facilities: 10-w TPO, 0.019-kw ERP, 55-ft. above ground, 690-ft. above sea level, lat. 34° 44' 17", long. 36° 34' 43".

Transmitter: 721 Holmes Ave., East Huntsville.

* Jackson—Ch. 31, Free State Bcstg. Inc.

★ Jasper—W23AK, Walker Television.

Technical facilities: 100-w TPO, 0.879-kw ERP, 98-ft. above ground, 499-ft. above sea level, lat. 33° 48' 04", long. 87° 06' 42".

Transmitter: Off U.S. Hwy. 78, Argo.

Jasper—W55BJ, Video Image Productions Inc.

Phone: 205-387-8320.

Studio: 509 W. 19th St., Jasper, AL 35502.

Technical facilities: 1000-w TPO, 5.70-kw ERP, 528-ft. above ground, 988-ft. above sea level, lat. 33° 50' 53", long. 87° 18' 22".

Transmitter: 7th St. NW, Bankhead tower.

Locally originated programming: Health; city council meetings; fishing show; magazines; state university sports; local special events; parades; music videos with DJ; talk shows; news; weather; public affairs.

Planned locally originated programming: Children's programming; educational; college courses; farm information; game shows.

Satellite programming: Tempo TV.

Personnel: Charles D. Baker, pres.; Lanny R. Capps, gen. mgr. & secy.-treas.

★ Mobile—W07BV, Elbyvision.

Technical facilities: 10-w TPO, 0.083-kw ERP, 181-ft. above ground, 351-ft. above sea level, lat. 30° 41' 42", long. 88° 08' 23".

Transmitter: 5-mi. SE of Seimmes.

★ Mobile—W31AQ, Shaltry Communications.

Technical facilities: 100-w TPO, 1.21-kw ERP, 190-ft. above ground, 361-ft. above sea level, lat. 30° 41' 42", long. 88° 08' 23".

Transmitter: Approx. 5-mi. SE of Seimmes.

★ Mobile—W55AX, Citizen Television Corp.

Technical facilities: 18.0-kw ERP, lat. 30° 39' 33", long. 87° 53' 33".

Personnel: D. J. Trojan, director.

★ Mobile—W64BE, Marcia L. Crittenden.

Technical facilities: 1000-w TPO, 11.6-kw ERP, 180-ft. above ground, 351-ft. above sea level, lat. 30° 41' 42", long. 88° 08' 23".

Transmitter: 5-mi. SE of Seimmes.

* Mobile—Ch. 65, Media Properties.

★ Mobile—W67BC, Applied Communications Technologies.

Technical facilities: 10-w TPO, 0.04-kw ERP, 600-ft. above ground, 202-ft. above sea level, lat. 30° 40' 35", long. 87° 49' 41".

★ Montgomery—W14AK, Montgomery TV Development Corp.

Phone: 818-884-3818.

Technical facilities: 6.55-kw ERP, lat. 32° 22' 52", long. 86° 17' 30".

★ Montgomery—W55BE, K. Sandoval Burke.

Technical facilities: 100-w TPO, 1.00-kw ERP, 194-ft. above ground, 454-ft. above sea level, lat. 32° 22' 59", long. 86° 11' 19".

Transmitter: 3.48-mi. E of Montgomery alongside Hwy. 80.

★ Montgomery—W61BG, Brooks Bcstg. Inc.

Technical facilities: 1000-w TPO, 23.6-kw ERP, 302-ft. above ground, 505-ft. above sea level, lat. 32° 20' 06", long. 86° 17' 16".

Transmitter: 1369 Adrian Lane, Montgomery.

★ Montgomery—W64BD, Inner City Bcstg. Corp.

Technical facilities: 1000-w TPO, 8.74-kw ERP, 699-ft. above ground, 906-ft. above sea level, lat. 32° 20' 06", long. 86° 17' 16".

Transmitter: 1369 Adrian Lane, Montgomery.

★ Piedmont—W16AB, Barrett, Dunn & Ray.

Technical facilities: 100-w TPO, 0.803-kw ERP, 200-ft. above ground, 1360-ft. above sea level, lat. 33° 54' 25", long. 85° 37' 10".

★ Russellville—W53AG, Impact Television Group Inc.

Technical facilities: 100-w TPO, 0.703-kw ERP, 246-ft. above ground, 924-ft. above sea level, lat. 34° 30' 50", long. 87° 42' 55".
 Transmitter: Underwood Rd.

★ **Thomasville**—W39AG, Linda D. Clevenger.

Technical facilities: 0.73-kw ERP, 158-ft. above ground, 454-ft. above sea level, lat. 31° 52' 58", long. 87° 44' 42".

★ **Thomasville**—W48AH, Linda D. Clevenger.

Technical facilities: 100-w TPO, 0.732-kw ERP, 158-ft. above ground, 454-ft. above sea level, lat. 31° 52' 58", long. 87° 44' 42".

★ **Tuscaloosa**—W598K, Summa Communications Inc.

Technical facilities: 1000-w TPO, 6.86-kw ERP, 200-ft. above ground, 627-ft. above sea level, lat. 33° 11' 50", long. 87° 29' 37".

Transmitter: Arcadia Dr., Tuscaloosa.

ALASKA

★ **Akhik**—K09UD, State of Alaska. Phone: 907-269-5744.

Technical facilities: 0.06-kw ERP, lat. 56° 56' 43", long. 154° 10' 00".

Equipment: Television Technology transmitter; Scala antenna.

★ **Akiak**—K10MV, State of Alaska.

Technical facilities: 0.01-kw ERP, lat. 60° 54' 45", long. 161° 13' 00".

★ **Akiak**—Ch. 12, State of Alaska.

★ **Akutan**—K09RH, State of Alaska.

Technical facilities: 10-w TPO, 0.054-kw ERP, 20-ft. above ground, 60-ft. above sea level, lat. 54° 08' 06", long. 165° 46' 18".

Transmitter: Alascom Earth Station, Akutan.
 Equipment: Emcee transmitter; Scala antenna.

★ **Alakanuk**—K08KD, State of Alaska.

Technical facilities: 0.056-kw ERP, lat. 62° 41' 03", long. 164° 38' 56".

★ **Aleknagik**—K13RP, State of Alaska.

Technical facilities: 10-w TPO, 0.051-kw ERP, 20-ft. above ground, 110-ft. above sea level, lat. 59° 17' 05", long. 158° 37' 50".

Transmitter: Aleknagik Community School, Aleknagik.

Equipment: Television Technology transmitter; Scala antenna.

★ **Alakaket/Alatna**—K09QL, State of Alaska.

Technical facilities: 10-w TPO, 0.056-kw ERP, 20-ft. above ground, 420-ft. above sea level, lat. 66° 33' 53", long. 152° 38' 38".

Transmitter: Alascom Earth Station, Alakaket.

Equipment: Acrodyne transmitter; Scala antenna.

★ **Ambler**—K11QI, State of Alaska.

Technical facilities: 10-w TPO, 0.056-kw ERP, 20-ft. above ground, 100-ft. above sea level, lat. 67° 05' 16", long. 157° 51' 00".

Transmitter: Alascom Earth Station, Ambler.
 Equipment: Television Technology transmitter; Scala antenna.

★ **Anaktuvuk Pass**—K09RS, State of Alaska.

Technical facilities: 10-w TPO, 0.056-kw ERP, 20-ft. above ground, 2085-ft. above sea level, lat. 68° 08' 31", long. 151° 43' 51".

Transmitter: Alascom Earth Station, Anaktuvuk Pass.

Equipment: Television Technology transmitter; Scala antenna.

★ **Anchorage**—K06LL, Metro TV of Alaska Inc. Phone: 907-277-0522.

Technical facilities: 0.01-kw ERP, lat. 61° 25' 21", long. 149° 52' 21".

★ **Anchorage**—K14AP, N & K LPTV of Anchorage Inc. Phone: 907-563-7014.

Technical facilities: 1000-w TPO, 10.17-kw ERP, 275-ft. above ground, 338-ft. above sea level, lat. 61° 11' 52", long. 149° 52' 31".

Requests modification of CP for change to, 8.00-kw ERP, 220-ft. above ground, 211-ft. above sea level, lat. 61° 11' 17", long. 149° 52' 57". Transmitter: Frontier Building, 3601 C St.

Transmitter: 2550 Denali St.

★ **Anchorage**—K20AG, Alaska Bcst. Television Inc.

Technical facilities: 1000-w TPO, 10.50-kw ERP, 175-ft. above ground, 100-ft. above sea level, lat. 61° 11' 52", long. 149° 52' 31".

Requests modification of CP for change to 20.70-kw ERP, lat. 61° 07' 32", long. 149° 42' 46". Transmitter: 1.08-mi. ESE of Hillside Dr. & Abbott Rd. intersection.

★ **Anchorage**—K22AG, Metro TV of Alaska Inc. Phone: 907-277-0522.

Studio: 619 Warehouse Ave., Suite 232, Anchorage, AK 99501.

Technical facilities: 1000-w TPO, 18.0-kw ERP, 57-ft. above ground, 1150-ft. above sea level, lat. 61° 09' 57", long. 149° 41' 02".

Transmitter: Stuckagain Heights.

Equipment: Television Technology transmitter.

Began Operation: October 18, 1984.

Locally originated programming: Health; children's programming; music video clips; public affairs.

Planned locally originated programming: Parades; ethnic; entertainment.

Advertising: Yes. Rates: \$30.00/30 Sec.; \$60.00/Min.

Personnel: Gary S. Blakely, gen. mgr.

★ **Anchorage**—K28BC, Metro TV of Alaska Inc.

Technical facilities: 1.36-kw ERP, lat. 61° 28' 27", long. 150° 34' 00".

★ **Anchorage**—K30BF, Kelco Television.

Technical facilities: 13.1-kw ERP, lat. 61° 09' 58", long. 149° 41' 08".

★ **Anchorage**—K38AR, Alaska Public Television Inc. Phone: 907-563-7070.

Technical facilities: 0.188-kw ERP, lat. 61° 05' 22", long. 149° 44' 13".

Locally originated programming: weather.

Planned locally originated programming: educational; public affairs.

Planned satellite programming: PBS.

Advertising: No.

Personnel: Elmo A. Sackett, gen. mgr.; Frank A. Mengel, chief engineer; Dick Enders, program dir.; Donna Scott, promotion dir.; Janette Horvat, business mgr.

★ **Anchorage**—K41CG, Echonet Corp.

Technical facilities: 1000-w TPO, 17.6-kw ERP, 131-ft. above ground, 1198-ft. above sea level, lat. 61° 09' 57", long. 149° 41' 02".

Transmitter: Stuckagain Heights.

★ **Anchorage**—K51CI, Edith C. Smith.

Technical facilities: 100-w TPO, 3.04-kw ERP, 49-ft. above ground, 1152-ft. above sea level, lat. 61° 09' 58", long. 149° 41' 08".

Transmitter: 9871 Boshier Dr., Anchorage.

★ **Anchorage**—K53CD, The Little TV Station.

Technical facilities: 30.6-kw ERP, lat. 61° 09' 58", long. 149° 41' 08".

★ **Anchorage**—K57DY, Jose Castellanos.

Technical facilities: 1000-w TPO, 30.4-kw ERP, 48-ft. above ground, 1126-ft. above sea level, lat. 61° 09' 58", long. 149° 41' 08".

Transmitter: 9871 Boshier Dr., Anchorage.

★ **Anchorage**—K66CU, Lawscow Bcstg. Group.

Technical facilities: 1000-w TPO, 19.8-kw ERP, 49-ft. above ground, 1151-ft. above sea level, lat. 61° 09' 58", long. 149° 41' 08".

Transmitter: 9871 Boshier Dr., Anchorage.

★ **Anchorage**—Ch. 63, Women's LPTV Network.

★ **Anderson**—K46AD, State of Alaska.

Technical facilities: 10-w TPO, 0.25-kw ERP, 20-ft. above ground, 550-ft. above sea level, lat. 62° 20' 45", long. 149° 11' 32".

Transmitter: Anderson School.

Equipment: Television Technology transmitter; Scala antenna.

★ **Angoon**—K09QF, State of Alaska.

Technical facilities: 10-w TPO, 0.053-kw ERP, 20-ft. above ground, 45-ft. above sea level, lat. 57° 30' 03", long. 134° 35' 00".

Transmitter: Angoon Community School, Angoon.

Equipment: Television Technology transmitter; Scala antenna.

★ **Aniak**—K02KY, State of Alaska.

Technical facilities: 10-w TPO, 0.043-kw ERP, 20-ft. above ground, 103-ft. above sea level, lat. 61° 34' 51", long. 159° 32' 49".

Transmitter: Alascom Earth Station, Aniak.
 Equipment: Television Technology transmitter; Scala antenna.

★ **Anvik**—K07RE, State of Alaska.

Technical facilities: 10-w TPO, 0.054-kw ERP, 20-ft. above ground, 80-ft. above sea level, lat. 62° 39' 21", long. 160° 12' 11".

Transmitter: Alascom Earth Station, Anvik.
 Equipment: Television Technology transmitter; Scala antenna.

★ **Arctic Village**—K09RV, State of Alaska.

Technical facilities: 10-w TPO, 0.053-kw ERP, 20-ft. above ground, 2080-ft. above sea level, lat. 68° 07' 32", long. 145° 32' 10".

Transmitter: Alascom Earth Station, Arctic Village.

Equipment: Television Technology transmitter; Scala antenna.

★ **Atka**—K09RX, State of Alaska.

Technical facilities: 10-w TPO, 0.054-kw ERP, 20-ft. above ground, 80-ft. above sea level, lat. 52° 11' 39", long. 174° 11' 43".

Transmitter: Alascom Earth Station, Atka.

Equipment: Television Technology transmitter; Scala antenna.

★ **Atkasuk**—K04NH, State of Alaska.

Technical facilities: 0.04-kw ERP, lat. 70° 28' 10", long. 157° 23' 40".

★ **Atkasuk**—K09TZ, State of Alaska.

Technical facilities: 0.05-kw ERP, lat. 70° 28' 10", long. 157° 23' 40".

★ **Barrow**—K04KS, State of Alaska.

Technical facilities: 10-w TPO, 0.051-kw ERP, 20-ft. above ground, 78-ft. above sea level, lat. 71° 16' 16", long. 156° 46' 12".

Transmitter: Alascom Earth Station, Barrow.
 Equipment: Television Technology transmitter; Scala antenna.

★ **Beaver**—K09QQ, State of Alaska.

Technical facilities: 10-w TPO, 0.055-kw ERP, 20-ft. above ground, 380-ft. above sea level, lat. 66° 21' 33", long. 147° 23' 42".

Transmitter: Alascom Earth Station, Beaver.
 Equipment: Television Technology transmitter; Scala antenna.

★ **Bethel**—K02KU, State of Alaska.

Technical facilities: 0.043-kw ERP, lat. 60° 47' 42", long. 161° 45' 35".

★ **Bethel**—K15AV, State of Alaska.

Technical facilities: 10-w TPO, 1.23-kw ERP, 20-ft. above ground, 53-ft. above sea level, lat. 60° 47' 42", long. 161° 45' 35".

Requests modification of CP for change to 0.66200-kw ERP, 218-ft. above sea level, lat. 60° 47' 33", long. 161° 46' 22".
 Transmitter: 310 Radio St., Bethel.

Transmitter: Alascom Earth Station, Bethel.

Equipment: Emcee transmitter; Scala antenna.

★ **Bethel**—K21AD, State of Alaska.

Technical facilities: 1.23-kw ERP, lat. 60° 47' 42", long. 161° 45' 35".

Requests modification of CP for change to 0.66300-kw ERP, 218-ft. above sea level, lat. 60° 47' 33", long. 161° 46' 22".
 Transmitter: 310 Radio St., Bethel. BMPTTL-880623UF.

★ **Bettles**—K09TE, State of Alaska.

Technical facilities: 10-w TPO, 0.052-kw ERP, 20-ft. above ground, 610-ft. above sea level, lat. 66° 54' 25", long. 151° 40' 55".

Transmitter: Bettles High School.

Equipment: Television Technology transmitter; Scala antenna.

★ **Birch Creek**—K09TD, State of Alaska.

Technical facilities: 10-w TPO, 0.55-kw ERP, 20-ft. above ground, 450-ft. above sea level, lat. 68° 15' 48", long. 149° 49' 05".

Transmitter: Birch Creek School.

Equipment: Television Technology transmitter; Scala antenna.

★ **Buckland**—K09RI, State of Alaska.

Technical facilities: 10-w TPO, 0.053-kw ERP, 20-ft. above ground, 50-ft. above sea level, lat. 65° 58' 46", long. 161° 07' 20".

Transmitter: Alascom Earth Station, Buckland.

Equipment: Television Technology transmitter; Scala antenna.

★ **Cantwell**—K09SI, State of Alaska.

Technical facilities: 10-w TPO, 0.052-kw ERP, 50-ft. above ground, 2300-ft. above sea level, lat. 63° 23' 14", long. 148° 52' 42".

Transmitter: State of Alaska Hwys. Garage, Cantwell.

Equipment: Television Technology transmitter; Scala antenna.

★ **Cape Pole**—K13SD, State of Alaska.

Technical facilities: 10-w TPO, 0.056-kw ERP, 20-ft. above ground, 50-ft. above sea level, lat. 55° 57' 57", long. 133° 47' 33".

Transmitter: Cape Pole Commissary, Cape Pole.

Equipment: Television Technology transmitter; Scala antenna.

★ **Central**—Ch. 9, State of Alaska.

★ **Chalkyitsik**—K09QG, State of Alaska.
 Technical facilities: 10-w TPO, 0.056-kw ERP, 20-ft. above ground, 595-ft. above sea level, lat. 66° 39' 01", long. 143° 43' 30".

Low Power TV Stations—Alaska

Transmitter: Alascom Earth Station, Chalkytsik.

Equipment: Acrodyne transmitter; Scala antenna.

Chefornak—K02LO, State of Alaska.

Technical facilities: 10-w TPO, 0.043-kw ERP, 20-ft. above ground, 40-ft. above sea level, lat. 60° 09' 35", long. 164° 16' 40".

Transmitter: Alascom Bldg., Chefornak.

Equipment: Television Technology transmitter; Scala antenna.

Chevak—K02IX, State of Alaska.

Technical facilities: 10-w TPO, 0.043-kw ERP, 20-ft. above ground, 32-ft. above sea level, lat. 61° 31' 36", long. 165° 35' 16".

Transmitter: Alascom Earth Station, Chevok.

Equipment: Television Technology transmitter; Scala antenna.

Chickaloon—K10MT, State of Alaska.

Technical facilities: 0.05-kw ERP, lat. 61° 47' 40", long. 148° 25' 19".

Chignik—K07RY, State of Alaska.

Technical facilities: 10-w TPO, 0.043-kw ERP, 20-ft. above ground, 50-ft. above sea level, lat. 56° 18' 11", long. 158° 24' 38".

Transmitter: Alascom site, Chignik.

Equipment: Television Technology transmitter; Scala antenna.

Chignik Lagoon—K09SO, State of Alaska.

Technical facilities: 10-w TPO, 0.056-kw ERP, 20-ft. above ground, 50-ft. above sea level, lat. 56° 18' 30", long. 158° 32' 11".

Transmitter: Chignik Lagoon Community School, Chignik Lagoon.

Equipment: Television Technology transmitter; Scala antenna.

Chignik Lake—K02MR, State of Alaska.

Technical facilities: 10-w TPO, 0.043-kw ERP, 20-ft. above ground, 50-ft. above sea level, lat. 56° 15' 21", long. 158° 45' 49".

Transmitter: Community Hall, Chignik Lake.

Chignik Lake—K13RQ, Chignik Lake Village Council. Phone: 907-845-2212.

Technical facilities: 10-w TPO, 0.018-kw ERP, 20-ft. above ground, 80-ft. above sea level, lat. 56° 15' 21", long. 158° 45' 49".

Transmitter: Community Hall, Chignik Lake.

Equipment: Television Technology transmitter; Scala antenna.

Satellite programming: WTBS.

Chistochina—K07OZ, State of Alaska.

Technical facilities: 10-w TPO, 0.053-kw ERP, 55-ft. above ground, 1955-ft. above sea level, lat. 62° 35' 33", long. 144° 38' 47".

Transmitter: Postie's Lodge, Tok Cutoff Hwy., Chistochina.

Equipment: Acrodyne transmitter; Scala antenna.

Chitina—K13SB, State of Alaska.

Technical facilities: 10-w TPO, 0.056-kw ERP, 20-ft. above ground, 970-ft. above sea level, lat. 61° 31' 05", long. 144° 26' 20".

Transmitter: Chitina Country Store, Chitina.

Equipment: Television Technology transmitter; Scala antenna.

★ Chuathbaluk—K03FY, State of Alaska.

Technical facilities: 10-w TPO, 0.05-kw ERP, 30-ft. above ground, 110-ft. above sea level, lat. 61° 34' 21", long. 159° 14' 37".

Transmitter: Chuathbaluk Community Center, Chuathbaluk.

Equipment: Television Technology transmitter; Scala antenna.

Chuathbaluk—K06LG, State of Alaska.

Technical facilities: 0.05-kw ERP, lat. 61° 34' 51", long. 159° 14' 37".

Circle—K13SI, State of Alaska.

Technical facilities: 10-w TPO, 0.055-kw ERP, 20-ft. above ground, 610-ft. above sea level, lat. 65° 49' 38", long. 144° 03' 58".

Transmitter: Circle School, Circle.

Equipment: Television Technology transmitter; Scala antenna.

Circle Hot Springs—K03GO, State of Alaska.

Technical facilities: 0.43-kw ERP, lat. 65° 34' 16", long. 144° 48' 58".

Circle Hot Springs—K07SM, State of Alaska.

Technical facilities: 10-w TPO, 0.055-kw ERP, 20-ft. above ground, 760-ft. above sea level, lat. 65° 29' 08", long. 144° 37' 55".

Transmitter: Circle Hot Springs School.

Equipment: Television Technology transmitter; Scala antenna.

★ Circle Hot Springs—Ch. 6, State of Alaska.

Clam Gulch—K39AA, State of Alaska.

Technical facilities: 100-w TPO, 1.27-kw ERP, 300-ft. above ground, 460-ft. above sea level, lat. 60° 00' 35", long. 151° 42' 45".

Transmitter: Ninilchik radio site, 3.2-mi. SW of Ninilchik.

★ Clarks Point—K02MS, State of Alaska.

Technical facilities: 10-w TPO, 0.043-kw ERP, 20-ft. above ground, 40-ft. above sea level, lat. 58° 50' 38", long. 158° 33' 03".

Transmitter: Alascom Office, Clarks Point.

Equipment: Television Technology transmitter; Scala antenna.

Clarks Point—K12NL, State of Alaska.

Technical facilities: 10-w TPO, 0.03-kw ERP, 20-ft. above ground, 40-ft. above sea level, lat. 58° 50' 38", long. 158° 33' 03".

Transmitter: Alascom Office, Clarks Point.

Equipment: Television Technology transmitter; Scala antenna.

★ Clarks Point—Ch. 6, State of Alaska.

Coffman Cove—K09TV, State of Alaska.

Technical facilities: 10-w TPO, 0.055-kw ERP, 20-ft. above ground, 40-ft. above sea level, lat. 56° 00' 57", long. 132° 02' 27".

Transmitter: Community School, Coffman Cove.

Equipment: Television Technology transmitter; Scala antenna.

Cold Bay—K13UO, State of Alaska.

Technical facilities: 100-w TPO, 0.517-kw ERP, 60-ft. above ground, 171-ft. above sea level, lat. 55° 15' 05", long. 162° 45' 41".

Transmitter: Alascom Earth Station, Cold Bay.

Cooper Landing—K08KO, State of Alaska.

Technical facilities: 0.05-kw ERP, lat. 60° 29' 22", long. 149° 44' 09".

Copper Center—K12MO, State of Alaska.

Technical facilities: 10-w TPO, 0.095-kw ERP, 50-ft. above ground, 1275-ft. above sea level, lat. 62° 02' 40", long. 145° 25' 26".

Transmitter: State Hwy. Maintenance Station, Glennallen.

Equipment: Television Technology transmitter; Scala antenna.

Cordova—K15AK, State of Alaska.

Technical facilities: 0.14-kw ERP, lat. 60° 32' 49", long. 145° 44' 48".

Council—K09UK, State of Alaska.

Technical facilities: 10-w TPO, 0.055-kw

ERP, 20-ft. above ground, 90-ft. above sea level, lat. 64° 53' 42", long. 163° 40' 10".

Transmitter: Alascom Office, Council.

Craig—K09RJ, State of Alaska.

Technical facilities: 10-w TPO, 0.054-kw ERP, 20-ft. above ground, 145-ft. above sea level, lat. 55° 28' 26", long. 133° 08' 14".

Transmitter: Craig Community School, Craig.

Equipment: Television Technology transmitter; Scala antenna.

★ Craig—Ch. 61, State of Alaska.

Crooked Creek—K07RZ, State of Alaska.

Technical facilities: 10-w TPO, 0.056-kw ERP, 20-ft. above ground, 148-ft. above sea level, lat. 61° 52' 16", long. 158° 06' 06".

Transmitter: Crooked Creek School, Crooked Creek.

Equipment: Television Technology transmitter; Scala antenna.

Deering—K09RN, State of Alaska.

Technical facilities: 10-w TPO, 0.056-kw ERP, 20-ft. above ground, 40-ft. above sea level, lat. 66° 04' 36", long. 162° 43' 09".

Transmitter: Alascom Earth Station, Deering.

Equipment: Television Technology transmitter; Scala antenna.

Delta Junction—K04KL, State of Alaska.

Technical facilities: 10-w TPO, 0.048-kw ERP, 80-ft. above ground, 1934-ft. above sea level, lat. 64° 02' 15", long. 145° 44' 10".

Transmitter: Hwy. Maintenance Station, Delta Junction.

Equipment: Television Technology transmitter; Scala antenna.

Delta Junction—K17AF, State of Alaska.

Technical facilities: 20-w TPO, 0.137-kw ERP, 20-ft. above ground, 1145-ft. above sea level, lat. 64° 02' 13", long. 145° 42' 02".

Transmitter: Delta Junction Community School.

Equipment: Television Technology transmitter; Scala antenna.

★ Delta Junction—K23BA, Big D TV.

Technical facilities: 2.15-kw ERP, lat. 64° 04' 33", long. 145° 40' 38".

★ Delta Junction—K35BA, Big D TV.

Technical facilities: 2.15-kw ERP, lat. 64° 04' 33", long. 145° 40' 38".

Dillingham—K04KM, State of Alaska.

Technical facilities: 10-w TPO, 0.051-kw ERP, 20-ft. above ground, 65-ft. above sea level, lat. 54° 02' 35", long. 158° 27' 12".

Transmitter: Alascom Earth Station, Dillingham.

★ Dillingham—Ch. 2, State of Alaska.

★ Dillingham—Ch. 10, State of Alaska.

Diomedes—K13UX, State of Alaska.

Technical facilities: 0.05-kw ERP, lat. 65° 45' 30", long. 168° 58' 15".

Dot Lake—K13RM, State of Alaska.

Technical facilities: 10-w TPO, 0.055-kw ERP, 20-ft. above ground, 1395-ft. above sea level, lat. 63° 39' 31", long. 144° 03' 22".

Transmitter: Dot Lake School, Dot Lake.

Equipment: Acrodyne transmitter; Scala antenna.

Eagle Village—K09RF, State of Alaska.

Technical facilities: 10-w TPO, 0.053-kw ERP, 20-ft. above ground, 895-ft. above sea level, lat. 64° 46' 48", long. 141° 06' 50".

Transmitter: Alascom Earth Station, Eagle Village.

Equipment: Television Technology transmitter; Scala antenna.

Eek—K09TN, State of Alaska.

Technical facilities: 10-w TPO, 0.055-kw ERP, 20-ft. above ground, 40-ft. above sea level, lat. 60° 13' 08", long. 162° 01' 11".

Transmitter: Eek High School.

Equipment: Television Technology transmitter; Scala antenna.

★ Eek—Ch. 11, State of Alaska.

Egegik—K04KR, State of Alaska.

Technical facilities: 10-w TPO, 0.05-kw ERP, 20-ft. above ground, 75-ft. above sea level, lat. 58° 12' 55", long. 157° 22' 27".

Transmitter: Egegik Community School, Egegik.

Equipment: Television Technology transmitter; Scala antenna.

Eight Fathoms Bight—K09TA, State of Alaska.

Technical facilities: 10-w TPO, 0.055-kw ERP, 20-ft. above ground, 40-ft. above sea level, lat. 58° 00' 10", long. 135° 46' 03".

Transmitter: Eight Fathoms Bight.

Equipment: Television Technology transmitter; Scala antenna.

Ekwook—K11QW, State of Alaska.

Technical facilities: 10-w TPO, 0.055-kw ERP, 20-ft. above ground, 185-ft. above sea level, lat. 59° 20' 59", long. 157° 28' 33".

Transmitter: Ekwook High School.

Equipment: Television Technology transmitter; Scala antenna.

★ Eflin Cove—K09TK, State of Alaska.

Technical facilities: 10-w TPO, 0.055-kw ERP, 20-ft. above ground, 40-ft. above sea level, lat. 58° 11' 03", long. 136° 20' 35".

Transmitter: Eflin Cove School.

Equipment: Television Technology transmitter; Scala antenna.

Elim—K09QS, State of Alaska.

Technical facilities: 10-w TPO, 0.055-kw ERP, 20-ft. above ground, 47-ft. above sea level, lat. 64° 37' 03", long. 162° 15' 20".

Transmitter: Alascom Earth Station, Elim.

Equipment: Television Technology transmitter; Scala antenna.

Emmonak—K05IH, State of Alaska.

Technical facilities: 0.05-kw ERP, lat. 62° 46' 44", long. 164° 31' 36".

★ English Bay—K03GI, State of Alaska.

Technical facilities: 10-w TPO, 0.043-kw ERP, 20-ft. above ground, 75-ft. above sea level, lat. 59° 21' 38", long. 151° 55' 48".

Transmitter: Community Center, English Bay.

Equipment: Television Technology transmitter; Scala antenna.

Ernestine—K11RI, State of Alaska.

Technical facilities: 10-w TPO, 0.055-kw ERP, 20-ft. above ground, 1000-ft. above sea level, lat. 61° 27' 04", long. 145° 10' 18".

Transmitter: Hwy. Maintenance Camp, Ernestine.

Equipment: Television Technology transmitter; Scala antenna.

★ Fairbanks—K14HB, Cherokee Network.

Technical facilities: 1000-w TPO, 40.9-kw ERP, 36-ft. above ground, 2834-ft. above sea level, lat. 64° 52' 20", long. 148° 05' 40".

Transmitter: 12-mi. NW of Fairbanks.

★ Fairbanks—K19BJ, The Little TV Station.

Technical facilities: 40.8-kw ERP, lat. 64° 52' 20", long. 148° 05' 40".

*** Fairbanks—K22BW, Jamal TV.**

Technical facilities: 1000-w TPO, 40.8-kw ERP, 36-ft. above ground, 2835-ft. above sea level, lat. 64° 52' 20", long. 148° 05' 40".

Transmitter: Ester Dome, 12-mi. NW of Fairbanks.

*** Fairbanks—K24BK, Women's LPTV Network.**

Technical facilities: 40.8-kw ERP, lat. 64° 52' 20", long. 148° 05' 40".

*** Fairbanks—K27CE, Lawscos Bcstg. Group.**

Technical facilities: 1000-w TPO, 40.7-kw ERP, 36-ft. above ground, 2835-ft. above sea level, lat. 64° 52' 20", long. 148° 05' 40".

Transmitter: 12-mi. NW of Fairbanks.

*** Fairbanks—K3280, William G. Malitz Jr.**

Technical facilities: 1000-w TPO, 40.6-kw ERP, 35-ft. above ground, 2772-ft. above sea level, lat. 64° 52' 20", long. 148° 05' 40".

Transmitter: Ester Dome, 12-mi. NW of Fairbanks.

*** Fairbanks—Ch. 36, William G. Malitz Jr.**

False Pass—K09RP, State of Alaska.

Technical facilities: 10-w TPO, 0.054-kw ERP, 20-ft. above ground, 50-ft. above sea level, lat. 51° 54' 23", long. 163° 24' 44".

Transmitter: Alascom Earth Station, False Pass.

Equipment: Television Technology transmitter; Scala antenna.

Fort Yukon—K07RC, State of Alaska.

Technical facilities: 10-w TPO, 0.055-kw ERP, 20-ft. above ground, 460-ft. above sea level, lat. 66° 33' 53", long. 145° 15' 48".

Transmitter: Alascom Earth Station, Fort Yukon.

Equipment: Television Technology transmitter; Scala antenna.

Freshwater Bay—K09TP, State of Alaska.

Technical facilities: 10-w TPO, 0.055-kw ERP, 20-ft. above ground, 40-ft. above sea level, lat. 57° 53' 57", long. 135° 09' 21".

Transmitter: Freshwater Bay School.

Equipment: Television Technology transmitter; Scala antenna.

Gakona—K11RG, State of Alaska.

Technical facilities: 10-w TPO, 0.055-kw ERP, 20-ft. above ground, 1470-ft. above sea level, lat. 62° 18' 01", long. 145° 18' 13".

Equipment: Television Technology transmitter; Scala antenna.

Galena—K04LZ, State of Alaska.

Technical facilities: 10-w TPO, 0.041-kw ERP, 30-ft. above ground, 190-ft. above sea level, lat. 64° 45' 33", long. 158° 51' 41".

Transmitter: Alexander Lake Townsite addition, Galena.

Equipment: Television Technology transmitter; Scala antenna.

Gambell—K09QR, State of Alaska.

Technical facilities: 10-w TPO, 0.053-kw ERP, 20-ft. above ground, 35-ft. above sea level, lat. 63° 46' 44", long. 171° 43' 54".

Transmitter: Alascom Earth Station, Gambell.

Equipment: Television Technology transmitter; Scala antenna.

Girdwood—K10MB, State of Alaska.

Technical facilities: 10-w TPO, 0.05-kw ERP,

60-ft. above ground, 110-ft. above sea level, lat. 60° 58' 45", long. 149° 10' 24".

Transmitter: Hwy. Maintenance Shop, Girdwood.

Equipment: Television Technology transmitter; Scala antenna.

Glennallen/Cooper Landing—K13UB, State of Alaska.

Technical facilities: 10-w TPO, 0.079-kw ERP, 20-ft. above ground, 3220-ft. above sea level, lat. 61° 46' 44", long. 145° 12' 25".

Equipment: Television Technology transmitter; Scala antenna.

Golovin—K07QX, State of Alaska.

Technical facilities: 10-w TPO, 0.054-kw ERP, 20-ft. above ground, 50-ft. above sea level, lat. 64° 32' 36", long. 163° 02' 03".

Transmitter: Alascom Earth Station, Golovin.

Equipment: Television Technology transmitter; Scala antenna.

Goodnews Bay—K04KT, State of Alaska.

Technical facilities: 10-w TPO, 0.05-kw ERP, 20-ft. above ground, 90-ft. above sea level, lat. 59° 07' 07", long. 161° 35' 19".

Transmitter: Alascom Earth Station, Goodnews Bay.

Equipment: Television Technology transmitter; Scala antenna.

Gravina & Pennock Islands—K04NC, State of Alaska.

Technical facilities: 10-w TPO, 0.043-kw ERP, 20-ft. above ground, 40-ft. above sea level, lat. 55° 21' 22", long. 131° 42' 41".

Transmitter: Ketchikan Borough Airport Bldg., Gravina Island.

Grayling—K11QH, State of Alaska.

Technical facilities: 10-w TPO, 0.053-kw ERP, 20-ft. above ground, 95-ft. above sea level, lat. 62° 54' 11", long. 160° 03' 54".

Transmitter: Alascom Earth Station, Grayling.

Equipment: Television Technology transmitter; Scala antenna.

Gustavus—K02LW, State of Alaska.

Technical facilities: 10-w TPO, 0.43-kw ERP, 20-ft. above ground, 50-ft. above sea level, lat. 58° 25' 04", long. 135° 42' 30".

Transmitter: Airport Maintenance Bldg., Gustavus.

Equipment: Television Technology transmitter; Scala antenna.

Haines—K07RF, State of Alaska.

Technical facilities: 10-w TPO, 0.055-kw ERP, 20-ft. above ground, 70-ft. above sea level, lat. 59° 14' 08", long. 135° 27' 01".

Transmitter: Alascom Earth Station, Haines.

Equipment: Television Technology transmitter; Scala antenna.

Halibut Cove—K12NW, State of Alaska.

Technical facilities: 0.06-kw ERP, lat. 59° 35' 57", long. 151° 14' 22".

Transmitter: Halibut Cove School.

Equipment: Television Technology transmitter; Scala antenna.

Healy—K58BI, State of Alaska.

Technical facilities: 10-w TPO, 0.317-kw ERP, 173-ft. above ground, 2109-ft. above sea level, lat. 63° 50' 13", long. 148° 58' 38".

Transmitter: State of Alaska Communications Site, Healy.

Equipment: Television Technology transmitter; Scala antenna.

Hobart Bay—K09TB, State of Alaska.

Technical facilities: 10-w TPO, 0.055-kw ERP, 20-ft. above ground, 40-ft. above sea level, lat. 57° 24' 15", long. 133° 24' 31".

Transmitter: Hobart Bay School.

Equipment: Television Technology transmitter; Scala antenna.

Hollis—K08KP, State of Alaska.

Technical facilities: 0.05-kw ERP, lat. 55° 28' 58", long. 132° 38' 53".

*** Hollis—Ch. 12, State of Alaska.**

Holy Cross—K07RJ, State of Alaska.

Technical facilities: 10-w TPO, 0.055-kw ERP, 20-ft. above ground, 195-ft. above sea level, lat. 62° 11' 58", long. 159° 46' 05".

Transmitter: Alascom Earth Station, Holy Cross.

Equipment: Television Technology transmitter; Scala antenna.

Homer/Seldovia—K11RK, State of Alaska.

Technical facilities: 100-w TPO, 0.79-kw ERP, 115-ft. above ground, 1215-ft. above sea level, lat. 59° 27' 17", long. 151° 40' 18".

Transmitter: 1.5-mi. NE of Seldovia.

Equipment: Emcee transmitter; Scala antenna.

Hoonah—K07QV, State of Alaska.

Technical facilities: 10-w TPO, 0.053-kw ERP, 70-ft. above ground, 85-ft. above sea level, lat. 58° 06' 36", long. 135° 26' 28".

Transmitter: Waste Treatment Plant, Hoonah.

Equipment: Acrodyne transmitter; Scala antenna.

Hooper Bay—K04MC, State of Alaska.

Technical facilities: 10-w TPO, 0.043-kw ERP, 20-ft. above ground, 40-ft. above sea level, lat. 61° 31' 58", long. 166° 05' 42".

Transmitter: Alascom Earth Station, Hooper Bay.

Equipment: Television Technology transmitter; Scala antenna.

Hughes—K09RY, State of Alaska.

Technical facilities: 10-w TPO, 0.054-kw ERP, 20-ft. above ground, 315-ft. above sea level, lat. 66° 02' 50", long. 154° 15' 20".

Transmitter: Alascom Earth Station, Hughes.

Equipment: Television Technology transmitter; Scala antenna.

Huslia—K09QD, State of Alaska.

Technical facilities: 10-w TPO, 0.055-kw ERP, 20-ft. above ground, 215-ft. above sea level, lat. 65° 41' 57", long. 156° 23' 50".

Transmitter: Alascom Earth Station, Huslia.

Equipment: Television Technology transmitter; Scala antenna.

Hydaburg—K09QI, State of Alaska.

Technical facilities: 10-w TPO, 0.055-kw ERP, 20-ft. above ground, 45-ft. above sea level, lat. 55° 12' 26", long. 132° 49' 26".

Transmitter: Hydaburg Public School, Hydaburg.

Equipment: Acrodyne transmitter; Scala antenna.

Hyder—K02MJ, State of Alaska.

Technical facilities: 0.04-kw ERP, lat. 55° 54' 58", long. 130° 01' 25".

Iglugig—K09SP, State of Alaska.

Technical facilities: 0.05-kw ERP, lat. 59° 19' 39", long. 155° 53' 33".

Iliamna—K04KO, State of Alaska.

Technical facilities: 0.05-kw ERP, 20-ft. above ground, 163-ft. above sea level, lat. 59° 54' 47", long. 154° 49' 00".

Transmitter: Alascom Earth Station, Iliamna.

Equipment: Television Technology transmitter; Scala antenna.

Ivanof Bay—K09SN, State of Alaska.

Technical facilities: 10-w TPO, 0.056-kw

ERP, 20-ft. above ground, 45-ft. above sea level, lat. 55° 54' 07", long. 159° 29' 15".

Transmitter: Community Hall, Ivanof Bay.

Equipment: Television Technology transmitter; Scala antenna.

*** Juneau—K05IN, Zenon Reynarowich.**

Technical facilities: 0.84-kw ERP, lat. 58° 13' 26", long. 134° 26' 29".

*** Juneau—K16AV, Cooke Cablevision Inc.**

Phone: 818-713-3800.

Technical facilities: 0.49-kw ERP, lat. 58° 19' 47", long. 134° 28' 17".

*** Juneau—K28BC, Connie Gwin Street.**

Technical facilities: 0.34-kw ERP, 156-ft. above sea level, lat. 58° 18' 00", long. 134° 24' 29".

Transmitter: 51 W. Egan Dr.

*** Juneau—K28BG, Echonet Corp.**

Phone: 303-526-1039.

Technical facilities: 0.51-kw ERP, lat. 58° 18' 06", long. 134° 24' 25".

*** Juneau—K34BE, Penny Drucker.**

Phone: 303-526-1039.

Technical facilities: 0.51-kw ERP, lat. 58° 18' 06", long. 134° 24' 25".

Equipment: Television Technology transmitter; Bogner antenna.

Planned satellite programming: KUBD, Denver, CO.

Advertising: Planned. Rates: \$15.00/30 Sec.; \$30.00/Min.; \$150.00/Hour.

Kake—K09QP, State of Alaska.

Technical facilities: 10-w TPO, 0.051-kw ERP, 20-ft. above ground, 95-ft. above sea level, lat. 58° 58' 39", long. 133° 56' 47".

Transmitter: Kake Public School, Kake.

Equipment: Television Technology transmitter; Scala antenna.

Kaktovik—K09QY, State of Alaska.

Technical facilities: 10-w TPO, 0.054-kw ERP, 20-ft. above ground, 70-ft. above sea level, lat. 70° 07' 35", long. 143° 36' 55".

Transmitter: Alascom Earth Station, Kaktovik.

Equipment: Television Technology transmitter; Scala antenna.

Kalskag—K09TR, State of Alaska.

Technical facilities: 10-w TPO, 0.055-kw ERP, 20-ft. above ground, 82-ft. above sea level, lat. 61° 30' 48", long. 160° 21' 30".

Transmitter: Kalskag High School.

Equipment: Television Technology transmitter; Scala antenna.

Kaitag—K09TX, State of Alaska.

Technical facilities: 0.056-kw ERP, lat. 64° 19' 42", long. 158° 43' 16".

Karluk—K09QK, State of Alaska.

Technical facilities: 10-w TPO, 0.054-kw ERP, 20-ft. above ground, 70-ft. above sea level, lat. 57° 33' 53", long. 154° 25' 57".

Transmitter: Alascom Earth Station, Karluk.

Equipment: Television Technology transmitter; Scala antenna.

Kasaan—K09SM, State of Alaska.

Technical facilities: 0.06-kw ERP, lat. 54° 32' 24", long. 132° 24' 04".

Kasigluk—K09UE, State of Alaska.

Technical facilities: 10-w TPO, 0.055-kw ERP, 20-ft. above ground, 50-ft. above sea level, lat. 60° 53' 44", long. 162° 31' 05".

Transmitter: Kasigluk High School.

Equipment: Television Technology transmitter; Scala antenna.

Kenai/Soldotna—K17AE, Tele-VU Partners.

Technical facilities: 100-w TPO, 0.342-kw ERP, 240-ft. above ground, 315-ft. above

Low Power TV Stations—Alaska

- sea level, lat. 60° 30' 49", long. 151° 11' 19".
Holds CP for change to 1000-w.
Transmitter: Mile 6, Kalifonski Beach Rd., Soldotna.
Equipment: Emcee transmitter; Scala antenna.
- Kenai/Soldotna/Sterling**—K23AF, State of Alaska.
Technical facilities: 100-w TPO, 1.40-kw ERP, 300-ft. above ground, 600-ft. above sea level, lat. 60° 32' 15", long. 150° 32' 15".
Transmitter: 0.5-mi. W of Robinson Loop Rd., Sterling.
- Ketchikan**—K21AH, State of Alaska.
Technical facilities: 20-w TPO, 0.308-kw ERP, 20-ft. above ground, 480-ft. above sea level, lat. 55° 20' 17", long. 131° 37' 28".
Equipment: Television Technology transmitter; Scala antenna.
- * **Ketchikan**—Ch. 24, Cooke Cablevision Inc.
- * **Ketchikan**—Ch. 32, Cooke Cablevision Inc.
- Kiana**—K09RW, State of Alaska.
Technical facilities: 10-w TPO, 0.055-kw ERP, 20-ft. above ground, 175-ft. above sea level, lat. 66° 58' 27", long. 160° 25' 47".
Transmitter: Alascom Earth Station, Kiana.
Equipment: Television Technology transmitter; Scala antenna.
- King Cove**—K09QW, State of Alaska.
Technical facilities: 10-w TPO, 0.054-kw ERP, 20-ft. above ground, 50-ft. above sea level, lat. 55° 03' 42", long. 162° 18' 30".
Transmitter: Alascom Earth Station, King Cove.
Equipment: Television Technology transmitter; Scala antenna.
- King Salmon**—K04KN, State of Alaska.
Technical facilities: 10-w TPO, 0.049-kw ERP, 20-ft. above ground, 91-ft. above sea level, lat. 58° 40' 58", long. 156° 39' 49".
Transmitter: Alascom Earth Station, King Salmon.
Equipment: Television Technology transmitter; Scala antenna.
- King Salmon**—K08KS, State of Alaska.
Technical facilities: 10-w TPO, 0.05-kw ERP, 30-ft. above ground, 89-ft. above sea level, lat. 58° 40' 58", long. 156° 39' 49".
Transmitter: Alascom earth station, King Salmon.
- Kipnuk**—K04LM, State of Alaska.
Technical facilities: 10-w TPO, 0.043-kw ERP, 20-ft. above ground, 40-ft. above sea level, lat. 59° 56' 21", long. 164° 02' 28".
Transmitter: Alascom Earth Station, Kipnuk.
Equipment: Television Technology transmitter; Scala antenna.
- Kivalina**—K09QZ, State of Alaska.
Technical facilities: 10-w TPO, 0.057-kw ERP, 20-ft. above ground, 45-ft. above sea level, lat. 67° 43' 38", long. 164° 32' 03".
Transmitter: Alascom Earth Station, Kivalina.
Equipment: Television Technology transmitter; Scala antenna.
- Klawock**—K07TI, State of Alaska.
Technical facilities: 0.05-kw ERP, lat. 55° 33' 18", long. 133° 05' 45".
- Klukwan**—K04KQ, State of Alaska.
Technical facilities: 10-w TPO, 0.046-kw ERP, 100-ft. above ground, 300-ft. above sea level, lat. 59° 24' 08", long. 135° 53' 07".
Transmitter: Klukwan Water Storage Tank, 0.5-mi. N of Klukwan.
Equipment: Television Technology transmitter; Scala antenna.
- Kobuk**—K02KZ, State of Alaska.
Technical facilities: 10-w TPO, 0.044-kw ERP, 20-ft. above ground, 150-ft. above sea level, lat. 66° 54' 29", long. 156° 52' 51".
Transmitter: Alascom Earth Station, Kobuk.
Equipment: Television Technology transmitter; Scala antenna.
- * **Kodiak**—K13UY, State of Alaska.
Technical facilities: 0.05-kw ERP, lat. 57° 47' 32", long. 152° 23' 46".
- Koliganek**—K07QW, State of Alaska.
Technical facilities: 10-w TPO, 0.055-kw ERP, 20-ft. above ground, 230-ft. above sea level, lat. 59° 43' 42", long. 157° 16' 55".
Transmitter: Alascom Earth Station, Koliganek.
Equipment: Acrodyne transmitter; Scala antenna.
- Kongiganak**—K09RG, State of Alaska.
Technical facilities: 10-w TPO, 0.056-kw ERP, 20-ft. above ground, 60-ft. above sea level, lat. 59° 57' 36", long. 162° 53' 30".
Transmitter: Alascom Earth Station, Kongiganak.
Equipment: Television Technology transmitter; Scala antenna.
- Kotlik**—K09SL, State of Alaska.
Technical facilities: 10-w TPO, 0.055-kw ERP, 20-ft. above ground, 40-ft. above sea level, lat. 63° 03' 00", long. 163° 33' 08".
Transmitter: Head Start Bldg., Kotlik.
Equipment: Television Technology transmitter; Scala antenna.
- * **Kotzebue**—K13UE, State of Alaska.
Technical facilities: 0.05-kw ERP, lat. 66° 53' 52", long. 162° 35' 46".
- * **Kotzebue**—Ch. 9, Kotzebue Bcstg. Inc.
- Koyuk**—K02MB, State of Alaska.
Technical facilities: 10-w TPO, 0.043-kw ERP, 20-ft. above ground, 70-ft. above sea level, lat. 64° 55' 54", long. 161° 09' 23".
Transmitter: Alascom Earth Station, Koyuk.
Equipment: Television Technology transmitter; Scala antenna.
- Koyukuk**—K03FZ, State of Alaska.
Technical facilities: 10-w TPO, 0.043-kw ERP, 20-ft. above ground, 150-ft. above sea level, lat. 64° 52' 58", long. 157° 42' 24".
Transmitter: Koyukuk School, Koyukuk.
Equipment: Television Technology transmitter; Scala antenna.
- * **Koyukuk**—Ch. 9, Koyukuk Village Council.
- Kwethluk**—K09UJ, State of Alaska.
Technical facilities: 0.05-kw ERP, lat. 60° 48' 45", long. 161° 26' 00".
- Kwigillingok**—K11SC, State of Alaska.
Technical facilities: 0.05-kw ERP, lat. 59° 51' 54", long. 163° 08' 08".
- Kwigillingok**—K13UK, State of Alaska.
Technical facilities: 0.055-kw ERP, lat. 59° 51' 54", long. 163° 08' 08".
- Labouchere Bay**—K07SK, State of Alaska.
Technical facilities: 10-w TPO, 0.055-kw ERP, 20-ft. above ground, 40-ft. above sea level, lat. 56° 18' 24", long. 133° 37' 35".
Transmitter: Labouchere Bay School.
Equipment: Television Technology transmitter; Scala antenna.
- Lake Louise/Eureka/Neichina**—K11RJ, State of Alaska.
Technical facilities: 100-w TPO, 0.55-kw ERP, 20-ft. above ground, 2994-ft. above sea level, lat. 62° 06' 20", long. 146° 10' 18".
Transmitter: 28-mi. W of Glennallen.
Equipment: Emcee transmitter; Scala antenna.
Snow Lake/Tazina
- Larsen Bay**—K09QE, State of Alaska.
Technical facilities: 10-w TPO, 0.053-kw ERP, 20-ft. above ground, 60-ft. above sea level, lat. 57° 32' 17", long. 153° 58' 48".
Transmitter: Alascom Earth Station, Larsen Bay.
Equipment: Television Technology transmitter; Scala antenna.
- Levelock**—K07TT, State of Alaska.
Technical facilities: 0.05-kw ERP, lat. 59° 06' 54", long. 156° 51' 39".
- Lime Village**—K11RW, State of Alaska.
Technical facilities: 0.05-kw ERP, lat. 61° 21' 22", long. 155° 26' 10".
- Long Island**—K05IR, State of Alaska.
Phone: 907-269-5744.
Technical facilities: 10-w TPO, 0.01-kw ERP, 26-ft. above ground, 46-ft. above sea level, lat. 54° 55' 43", long. 132° 44' 34".
Transmitter: Long Island School Bldg., Long Island.
- * **Long Island**—Ch. 10, State of Alaska.
- Manley Hot Springs**—K07RX, State of Alaska.
Technical facilities: 10-w TPO, 0.055-kw ERP, 20-ft. above ground, 400-ft. above sea level, lat. 64° 59' 52", long. 150° 38' 26".
Transmitter: Telco Bldg., Manley Hot Springs.
Equipment: Television Technology transmitter; Scala antenna.
- Manokotak**—K09TO, State of Alaska.
Technical facilities: 10-w TPO, 0.055-kw ERP, 20-ft. above ground, 40-ft. above sea level, lat. 58° 58' 52", long. 159° 03' 20".
Transmitter: Manokotak School.
Equipment: Television Technology transmitter; Scala antenna.
- Marshall**—K02KV, State of Alaska.
Technical facilities: 10-w TPO, 0.044-kw ERP, 20-ft. above ground, 70-ft. above sea level, lat. 61° 52' 53", long. 162° 05' 09".
Transmitter: Alascom Earth Station, Marshall.
Equipment: Scala antenna.
- McGrath**—K09QC, State of Alaska.
Technical facilities: 10-w TPO, 0.05-kw ERP, 20-ft. above ground, 350-ft. above sea level, lat. 62° 56' 27", long. 155° 33' 11".
Transmitter: Alascom Earth Station, McGrath.
Equipment: Television Technology transmitter; Scala antenna.
- McKinley Park**—K03GK, State of Alaska.
Technical facilities: 10-w TPO, 0.497-kw ERP, 25-ft. above ground, 1700-ft. above sea level, lat. 63° 43' 40", long. 148° 54' 15".
Transmitter: 0.75-mi. off McKinley Park Hwy., McKinley Park.
Equipment: Television Technology transmitter; Scala antenna.
- Mekoryuk**—K04MO, State of Alaska.
Technical facilities: 10-w TPO, 0.043-kw ERP, 20-ft. above ground, 40-ft. above sea level, lat. 60° 23' 12", long. 166° 11' 12".
Transmitter: Alascom Earth Station, Meyoruk.
Equipment: Television Technology transmitter; Scala antenna.
- Mentasta Lake**—K09QJ, State of Alaska.
Technical facilities: 10-w TPO, 0.054-kw ERP, 20-ft. above ground, 2355-ft. above sea level, lat. 62° 55' 46", long. 143° 47' 40".
Transmitter: Mentasta Lake School, Mentasta Lake.
Equipment: Acrodyne transmitter; Scala antenna.
- Metlakatla**—K07SL, State of Alaska.
Technical facilities: 10-w TPO, 0.055-kw ERP, 20-ft. above ground, 40-ft. above sea level, lat. 55° 07' 00", long. 161° 34' 20".
Transmitter: Metlakatla School.
Equipment: Television Technology transmitter; Scala antenna.
- Meyers Chuck**—K09TI, State of Alaska.
Technical facilities: 10-w TPO, 0.055-kw ERP, lat. 55° 44' 28", long. 132° 15' 14".
Equipment: Television Technology transmitter; Scala antenna.
- Minchumina**—K05IK, State of Alaska.
Technical facilities: 10-w TPO, 0.03-kw ERP, 20-ft. above ground, 670-ft. above sea level, lat. 63° 52' 59", long. 152° 18' 45".
Transmitter: Alascom Office, Minchumina.
Equipment: Television Technology transmitter; Scala antenna.
- Minchumina**—K09SZ, State of Alaska.
Technical facilities: 10-w TPO, 0.055-kw ERP, 20-ft. above ground, 670-ft. above sea level, lat. 63° 52' 59", long. 152° 18' 45".
Transmitter: Alascom Office, Minchumina.
Equipment: Television Technology transmitter; Scala antenna.
- Minto**—K05HZ, State of Alaska.
Technical facilities: 0.059-kw ERP, lat. 65° 09' 19", long. 149° 20' 23".
- Minto**—K13TK, State of Alaska.
Technical facilities: 10-w TPO, 0.055-kw ERP, 20-ft. above ground, 435-ft. above sea level, lat. 65° 09' 10", long. 149° 20' 23".
Transmitter: Alascom Earth Station, Minto.
Equipment: Television Technology transmitter; Scala antenna.
- Moose Pass**—K15AP, State of Alaska.
Technical facilities: 0.28-kw ERP, lat. 60° 14' 13", long. 149° 21' 28".
- Mosquito Lake**—K13UM, State of Alaska.
Technical facilities: 0.06-kw ERP, lat. 59° 27' 32", long. 136° 01' 24".
- Mountain Village**—K13TJ, State of Alaska.
Technical facilities: 10-w TPO, 0.055-kw ERP, 20-ft. above ground, 120-ft. above sea level, lat. 62° 05' 18", long. 163° 43' 35".
Transmitter: Alascom Earth Station, Mountain Village.
Equipment: Television Technology transmitter; Scala antenna.
- Naknek**—K13TZ, State of Alaska.
Technical facilities: 10-w TPO, 0.043-kw ERP, 150-ft. above ground, 195-ft. above sea level, lat. 58° 44' 35", long. 156° 57' 57".
Transmitter: 1.7-mi. E of Naknek on Naknek King Solomon.
Equipment: Television Technology transmitter; Scala antenna.
- Napakiak**—K10MR, State of Alaska.
Technical facilities: 0.01-kw ERP, lat. 60° 41' 36", long. 161° 57' 50".
- Napaskiak**—K02MZ, State of Alaska.
Technical facilities: 0.04-kw ERP, lat. 60° 41' 48", long. 161° 57' 13".

Napaskiak—K07SJ, State of Alaska.
 Technical facilities: 10-w TPO, 0.055-kw ERP, 20-ft. above ground, 40-ft. above sea level, lat. 60° 41' 48", long. 161° 57' 13".
 Transmitter: Napaskiak School.
 Equipment: Television Technology transmitter; Scala antenna.

Naukati Bay—K09TJ, State of Alaska.
 Technical facilities: 10-w TPO, 0.055-kw ERP, 20-ft. above ground, 40-ft. above sea level, lat. 55° 52' 06", long. 133° 13' 03".
 Transmitter: Naukati Bay School.
 Equipment: Television Technology transmitter; Scala antenna.

Nelson Lagoon—K09QM, State of Alaska.
 Technical facilities: 10-w TPO, 0.054-kw ERP, 20-ft. above ground, 50-ft. above sea level, lat. 56° 00' 07", long. 161° 12' 07".
 Transmitter: Alascom Earth Station, Nelson Lagoon.
 Equipment: Television Technology transmitter; Scala antenna.

Nenana—K55DE, State of Alaska.
 Technical facilities: 10-w TPO, 0.066-kw ERP, 85-ft. above ground, 445-ft. above sea level, lat. 64° 33' 15", long. 149° 05' 06".
 Transmitter: State Hwy. Maintenance Station, Nenana.
 Equipment: Television Technology transmitter; Scala antenna.

New Stuyahok—K09QV, State of Alaska.
 Technical facilities: 10-w TPO, 0.054-kw ERP, 20-ft. above ground, 160-ft. above sea level, lat. 59° 27' 09", long. 157° 18' 31".
 Transmitter: Alascom Earth Station, New Stuyahok.
 Equipment: Television Technology transmitter; Scala antenna.

Newtok—K02LN, State of Alaska.
 Technical facilities: 10-w TPO, 0.043-kw ERP, 20-ft. above ground, 40-ft. above sea level, lat. 60° 56' 29", long. 164° 37' 44".
 Transmitter: Newtok School, Newtok.
 Equipment: Television Technology transmitter; Scala antenna.

Nightmute—K10LU, State of Alaska.
 Technical facilities: 10-w TPO, 0.043-kw ERP, 20-ft. above ground, 40-ft. above sea level, lat. 60° 29' 48", long. 164° 43' 29".
 Transmitter: Clinic Bldg., Nightmute.
 Equipment: Television Technology transmitter; Scala antenna.

Nikolai—K04MB, State of Alaska.
 Technical facilities: 10-w TPO, 0.043-kw ERP, 30-ft. above ground, 455-ft. above sea level, lat. 63° 00' 47", long. 154° 22' 19".
 Transmitter: Nikolai School Bldg., Nikolai.
 Equipment: Television Technology transmitter; Scala antenna.

Nikolski—K09RK, State of Alaska.
 Technical facilities: 10-w TPO, 0.055-kw ERP, 20-ft. above ground, 50-ft. above sea level, lat. 52° 56' 27", long. 168° 51' 27".
 Transmitter: Alascom Earth Station, Nikolski.
 Equipment: Television Technology transmitter; Scala antenna.

*** Nililchik**—K39AA, State of Alaska.
Noatak—K07RI, State of Alaska.
 Technical facilities: 10-w TPO, 0.054-kw ERP, 20-ft. above ground, 135-ft. above sea level, lat. 67° 34' 03", long. 162° 57' 58".
 Transmitter: Alascom Earth Station, Noatak.
 Equipment: Television Technology transmitter; Scala antenna.

*** Nome**—K13UG, State of Alaska.
 Technical facilities: 0.05-kw ERP, lat. 64° 29' 50", long. 165° 24' 05".

Nondalton—K09RQ, State of Alaska.
 Technical facilities: 10-w TPO, 0.053-kw ERP, 20-ft. above ground, 295-ft. above sea level, lat. 59° 58' 28", long. 154° 50' 49".
 Transmitter: Nondalton Community School, Nondalton.
 Equipment: Television Technology transmitter; Scala antenna.

Noorvik—K09RU, State of Alaska.
 Technical facilities: 10-w TPO, 0.057-kw ERP, 20-ft. above ground, 90-ft. above sea level, lat. 66° 50' 15", long. 161° 01' 50".
 Transmitter: Alascom Earth Station, Noorvik.
 Equipment: Television Technology transmitter; Scala antenna.

Northway—K02LB, Northway Village Council.
 Technical facilities: 10-w TPO, 0.049-kw ERP, 80-ft. above ground, 1796-ft. above sea level, lat. 62° 57' 47", long. 141° 53' 34".
 Transmitter: Community Bldg., Northway.
 Equipment: Television Technology transmitter; Scala antenna.

Northway—K04KP, State of Alaska.
 Technical facilities: 10-w TPO, 0.048-kw ERP, 20-ft. above ground, 1720-ft. above sea level, lat. 62° 57' 47", long. 141° 55' 57".
 Transmitter: Northway Community School, Northway.
 Equipment: Television Technology transmitter; Scala antenna.

Nuiqsut—K09RT, State of Alaska.
 Technical facilities: 10-w TPO, 0.056-kw ERP, 20-ft. above ground, 70-ft. above sea level, lat. 70° 12' 39", long. 150° 59' 27".
 Transmitter: Alascom Earth Station, Nuiqsut.
 Equipment: Television Technology transmitter; Scala antenna.

Nulato—K02KW, State of Alaska.
 Technical facilities: 10-w TPO, 0.043-kw ERP, 20-ft. above ground, 135-ft. above sea level, lat. 64° 43' 10", long. 158° 06' 10".
 Transmitter: Alascom Earth Station, Nulato.
 Equipment: Television Technology transmitter; Scala antenna.

Old Harbor—K13RN, State of Alaska.
 Technical facilities: 10-w TPO, 0.054-kw ERP, 20-ft. above ground, 45-ft. above sea level, lat. 57° 12' 12", long. 153° 18' 09".
 Transmitter: Alascom Earth Station, Old Harbor.
 Equipment: Television Technology transmitter; Scala antenna.

Ouzinkie—K07QY, State of Alaska.
 Technical facilities: 10-w TPO, 0.055-kw ERP, 20-ft. above ground, 45-ft. above sea level, lat. 51° 55' 24", long. 152° 30' 00".
 Transmitter: Ouzinkie Community School, Ouzinkie.
 Equipment: Television Technology transmitter; Scala antenna.

*** Palmer**—K27CA, Word of Life Fellowship Inc.
 Technical facilities: 1000-w TPO, 6.65-kw ERP, 285-ft. above ground, 610-ft. above sea level, lat. 61° 35' 40", long. 149° 15' 50".
 Transmitter: 0.37-mi. S of Palmer-Wasilla Rd., 4.7-mi. W of Palmer.

Paxson—K11QV, State of Alaska.
 Technical facilities: 10-w TPO, 0.055-kw ERP, 20-ft. above ground, 2720-ft. above

sea level, lat. 63° 01' 54", long. 145° 29' 35".
 Transmitter: Paxson Hwy. 185 & 0.5-mi. up Richardson Hwy.
 Equipment: Television Technology transmitter; Scala antenna.

Pedro Bay—K13SV, State of Alaska.
 Technical facilities: 10-w TPO, 0.054-kw ERP, 20-ft. above ground, 90-ft. above sea level, lat. 59° 47' 06", long. 154° 07' 09".
 Transmitter: Alascom Office, Pedro Bay.
 Equipment: Television Technology transmitter; Scala antenna.

Pelican—K09RM, State of Alaska.
 Technical facilities: 10-w TPO, 0.054-kw ERP, 20-ft. above ground, 145-ft. above sea level, lat. 57° 57' 45", long. 136° 13' 51".
 Transmitter: Pelican Community School, Pelican.
 Equipment: Television Technology transmitter; Scala antenna.

Perryville—K04MA, State of Alaska.
 Technical facilities: 10-w TPO, 0.043-kw ERP, 20-ft. above ground, 50-ft. above sea level, lat. 55° 54' 45", long. 159° 08' 34".
 Transmitter: Perryville Community Hall, Perryville.
 Equipment: Television Technology transmitter; Scala antenna.

*** Petersburg**—K21CK, State of Alaska.
 Technical facilities: 100-w TPO, 0.70-kw ERP, 105-ft. above ground, 180-ft. above sea level, lat. 56° 48' 55", long. 132° 57' 12".
 Transmitter: Petersburg High School, 3rd & B Sts., Petersburg.

Pilot Point—K02LI, State of Alaska.
 Technical facilities: 10-w TPO, 0.042-kw ERP, 20-ft. above ground, 30-ft. above sea level, lat. 57° 33' 53", long. 157° 34' 30".
 Transmitter: School Power House, Pilot Point.
 Equipment: Television Technology transmitter; Scala antenna.

Pilot Station—K15AU, State of Alaska.
 Technical facilities: 10-w TPO, 0.163-kw ERP, 20-ft. above ground, 295-ft. above sea level, lat. 61° 52' 24", long. 162° 52' 34".
 Transmitter: Pump House, Pilot Station.
 Equipment: Television Technology transmitter; Scala antenna.

Pitka's Point—K02LV, State of Alaska.
 Technical facilities: 10-w TPO, 0.043-kw ERP, 20-ft. above ground, 45-ft. above sea level, lat. 62° 01' 57", long. 163° 16' 55".
 Equipment: Television Technology transmitter; Scala antenna.

Platinum—K13UJ, State of Alaska.
 Technical facilities: 0.06-kw ERP, lat. 59° 00' 40", long. 161° 49' 35".

*** Point Baker**—K09SY, State of Alaska.
 Technical facilities: 10-w TPO, 0.056-kw ERP, 20-ft. above ground, 50-ft. above sea level, lat. 56° 21' 14", long. 133° 37' 13".
 Transmitter: Community Store, Point Baker.
 Equipment: Television Technology transmitter; Scala antenna.

Point Hope—K09QN, State of Alaska.
 Technical facilities: 10-w TPO, 0.053-kw ERP, 20-ft. above ground, 47-ft. above sea level, lat. 68° 20' 51", long. 166° 44' 16".
 Transmitter: Alascom Earth Station, Point Hope.
 Equipment: Television Technology transmitter; Scala antenna.

Point Lay—K09UC, State of Alaska.

Technical facilities: 0.05-kw ERP, lat. 69° 49' 00", long. 163° 04' 48".

*** Portage Creek**—Ch. 7, State of Alaska.

Port Alice—K09TL, State of Alaska.
 Technical facilities: 10-w TPO, 0.055-kw ERP, 20-ft. above ground, 40-ft. above sea level, lat. 55° 47' 59", long. 133° 35' 13".
 Transmitter: Port Alice School.
 Equipment: Television Technology transmitter; Scala antenna.

Port Alsworth—K07SH, State of Alaska.
 Technical facilities: 10-w TPO, 0.054-kw ERP, 20-ft. above ground, 290-ft. above sea level, lat. 60° 12' 15", long. 154° 18' 52".
 Transmitter: Glen Alsworth residence, Port Alsworth.
 Equipment: Television Technology transmitter; Scala antenna.

Port Graham—K09QB, State of Alaska.
 Technical facilities: 0.006-kw ERP, lat. 59° 20' 54", long. 151° 49' 29".
 Transmitter: Community Center, Port Graham.
 Equipment: Television Technology transmitter; Scala antenna.

Port Graham—K13SC, State of Alaska.
 Technical facilities: 10-w TPO, 0.055-kw ERP, 57-ft. above ground, 107-ft. above sea level, lat. 59° 20' 54", long. 151° 49' 29".
 Transmitter: Community Center, Port Graham.
 Equipment: Television Technology transmitter; Scala antenna.

Port Heiden—K13SA, State of Alaska.
 Technical facilities: 10-w TPO, 0.04-kw ERP, 32-ft. above ground, 92-ft. above sea level, lat. 56° 54' 47", long. 158° 40' 54".
 Transmitter: Village Health Clinic, Port Heiden.
 Equipment: Television Technology transmitter; Scala antenna.

Port Lions—K07RG, State of Alaska.
 Technical facilities: 10-w TPO, 0.056-kw ERP, 20-ft. above ground, 40-ft. above sea level, lat. 57° 52' 00", long. 152° 51' 53".
 Transmitter: Alascom Earth Station, Port Lions.
 Equipment: Television Technology transmitter; Scala antenna.

Port Moller—K07SO, State of Alaska.
 Technical facilities: 10-w TPO, 0.055-kw ERP, 20-ft. above ground, 40-ft. above sea level, lat. 57° 59' 22", long. 160° 34' 33".
 Transmitter: Port Moller High School.
 Equipment: Television Technology transmitter; Scala antenna.

Port Protection—K11QX, State of Alaska
 Technical facilities: 10-w TPO, 0.055-kw ERP, 20-ft. above ground, 40-ft. above sea level, lat. 56° 19' 23", long. 133° 36' 44".
 Transmitter: Port Protection School.
 Equipment: Television Technology transmitter; Scala antenna.

Quinhagak—K09SX, State of Alaska.
 Technical facilities: 10-w TPO, 0.054-kw ERP, 20-ft. above ground, 40-ft. above sea level, lat. 59° 44' 53", long. 161° 54' 47".
 Transmitter: Alascom Bldg., Quinhagak.
 Equipment: Television Technology transmitter; Scala antenna.

Rampart—K09RD, State of Alaska.
 Technical facilities: 10-w TPO, 0.054-kw ERP, 20-ft. above ground, 335-ft. above sea level, lat. 65° 30' 16", long. 150° 10' 09".
 Transmitter: Alascom Earth Station, Rampart.

Low Power TV Stations—Alaska

Equipment: Television Technology transmitter; Scala antenna.

Red Devil—K02LA, State of Alaska.

Technical facilities: 10-w TPO, 0.043-kw ERP, 20-ft. above ground, 220-ft. above sea level, lat. 61° 47' 04", long. 157° 20' 00".

Transmitter: Alascom Earth Station, Red Devil.

Equipment: Television Technology transmitter; Scala antenna.

★ Rowan Bay—K09TC, State of Alaska.

Technical facilities: 10-w TPO, 0.055-kw ERP, 20-ft. above ground, 40-ft. above sea level, lat. 56° 39' 50", long. 134° 16' 06".

Transmitter: Rowan Bay School.

Equipment: Television Technology transmitter; Scala antenna.

Ruby—K04KU, State of Alaska.

Technical facilities: 10-w TPO, 0.052-kw ERP, 20-ft. above ground, 260-ft. above sea level, lat. 64° 44' 23", long. 155° 29' 09".

Transmitter: Alascom Earth Station, Ruby.
Equipment: Television Technology transmitter; Scala antenna.

Russian Mission—K09SH, State of Alaska.

Technical facilities: 10-w TPO, 0.051-kw ERP, 20-ft. above ground, 90-ft. above sea level, lat. 61° 47' 11", long. 161° 19' 11".

Transmitter: Native Store Warehouse, Russian Mission.

★ Russian Mission—K11SB, State of Alaska.

Technical facilities: 0.06-kw ERP, lat. 61° 47' 11", long. 161° 19' 11".

Transmitter: Native Store Warehouse, Russian Mission.

St. George—K09RE, State of Alaska.

Technical facilities: 10-w TPO, 0.054-kw ERP, 20-ft. above ground, 140-ft. above sea level, lat. 56° 36' 12", long. 169° 32' 57".

Transmitter: Alascom Earth Station, St. George.

Equipment: Television Technology transmitter; Scala antenna.

★ St. John's Harbor—K09TO, State of Alaska.

Technical facilities: 10-w TPO, 0.055-kw ERP, 20-ft. above ground, 40-ft. above sea level, lat. 56° 25' 47", long. 133° 58' 35".

Transmitter: St. John's Grade School.

St. Mary's—K13SX, State of Alaska.

Technical facilities: 10-w TPO, 0.055-kw ERP, 20-ft. above ground, 135-ft. above sea level, lat. 62° 03' 07", long. 163° 10' 29".

Transmitter: Alascom Earth Station, St. Mary's.

Equipment: Emcee transmitter; Scala antenna.

St. Michaels—K09QX, State of Alaska.

Technical facilities: 10-w TPO, 0.054-kw ERP, 20-ft. above ground, 50-ft. above sea level, lat. 63° 28' 43", long. 162° 02' 19".

Transmitter: Alascom Earth Station, St. Michaels.

Equipment: Television Technology transmitter; Scala antenna.

St. Paul—K09RB, State of Alaska.

Technical facilities: 10-w TPO, 0.053-kw ERP, 20-ft. above ground, 120-ft. above sea level, lat. 57° 07' 14", long. 170° 28' 45".

Transmitter: Alascom Earth Station, St. Paul.
Equipment: Television Technology transmitter; Scala antenna.

Sand Point—K09RA, State of Alaska.

Technical facilities: 10-w TPO, 0.051-kw ERP, 60-ft. above ground, 224-ft. above sea level, lat. 55° 21' 02", long. 160° 29' 14".

Transmitter: Alascom Earth Station, Sand Point.

Equipment: Television Technology transmitter; Scala antenna.

Savoonga—K07RD, State of Alaska.

Technical facilities: 10-w TPO, 0.056-kw ERP, 20-ft. above ground, 50-ft. above sea level, lat. 63° 41' 45", long. 170° 28' 45".

Transmitter: Alascom Earth Station, Savoonga.

Equipment: Television Technology transmitter; Scala antenna.

Scammon Bay—K02LS, State of Alaska.

Technical facilities: 10-w TPO, 0.043-kw ERP, 20-ft. above ground, 40-ft. above sea level, lat. 61° 50' 33", long. 165° 34' 46".

Transmitter: Scammon Bay School.

Equipment: Television Technology transmitter; Scala antenna.

Selawik—K09RL, State of Alaska.

Technical facilities: 10-w TPO, 0.056-kw ERP, 20-ft. above ground, 55-ft. above sea level, lat. 66° 35' 56", long. 160° 00' 40".

Transmitter: Alascom Earth Station, Selawik.

Equipment: Television Technology transmitter; Scala antenna.

Seward—K17AC, Visual Entertainment Unlimited.

Technical facilities: 100-w TPO, 0.826-kw ERP, 65-ft. above ground, 145-ft. above sea level, lat. 60° 06' 18", long. 149° 26' 20".

Transmitter: Near corner of 5th Ave. & Adams St., Seward.

Equipment: Television Technology transmitter; Scala antenna.

Seward—K55DD, State of Alaska.

Technical facilities: 10-w TPO, 0.094-kw ERP, 71-ft. above ground, 118-ft. above sea level, lat. 60° 06' 12", long. 149° 26' 12".

Transmitter: Seward Library Bldg., 5th & Adams, Seward.

Equipment: Television Technology transmitter; Scala antenna.

Shageluk—K04KY, State of Alaska.

Technical facilities: 10-w TPO, 0.051-kw ERP, 20-ft. above ground, 145-ft. above sea level, lat. 62° 39' 21", long. 159° 31' 48".

Transmitter: Alascom Earth Station, Shageluk.

Equipment: Television Technology transmitter; Scala antenna.

Shaktolik—K07QU, State of Alaska.

Technical facilities: 10-w TPO, 0.054-kw ERP, 20-ft. above ground, 55-ft. above sea level, lat. 64° 21' 18", long. 161° 11' 22".

Transmitter: Alascom Earth Station, Shaktolik.

Equipment: Television Technology transmitter; Scala antenna.

Sheep Mountain—K12NO, State of Alaska.

Technical facilities: 0.03-kw ERP, lat. 61° 47' 07", long. 147° 39' 48".

Sheldon Point—K11QR, State of Alaska.

Technical facilities: 10-w TPO, 0.055-kw ERP, 20-ft. above ground, 40-ft. above sea level, lat. 62° 31' 56", long. 164° 50' 50".

Equipment: Television Technology transmitter; Scala antenna.

Shishmaref—K09RZ, State of Alaska.

Technical facilities: 10-w TPO, 0.053-kw ERP, 20-ft. above ground, 40-ft. above sea level, lat. 66° 15' 21", long. 166° 04' 10".

Transmitter: Alascom Earth Station, Shishmaref.

Equipment: Television Technology transmitter; Scala antenna.

Shungnak—K07RA, State of Alaska.

Technical facilities: 10-w TPO, 0.056-kw ERP, 20-ft. above ground, 180-ft. above sea level, lat. 66° 53' 24", long. 157° 08' 01".

Transmitter: Alascom Earth Station, Shungnak.

Equipment: Television Technology transmitter; Scala antenna.

Sitka—K03GJ, State of Alaska.

Technical facilities: 10-w TPO, 0.004-kw ERP, 80-ft. above ground, 41-ft. above sea level, lat. 57° 03' 09", long. 135° 20' 19".

Equipment: Television Technology transmitter; Scala antenna.

★ Sitka—K05IU, Carlos Mascarenas.

Technical facilities: 10-w TPO, 0.185-kw ERP, 132-ft. above ground, 1700-ft. above sea level, lat. 57° 03' 27", long. 135° 20' 02".

Transmitter: 699 Lake St.

★ Sitka—K20AZ, Cooke Cablevision Inc.

Phone: 818-713-3800.

Technical facilities: 0.52-kw ERP, lat. 57° 03' 08", long. 135° 19' 52".

Skagway—K11QE, State of Alaska.

Technical facilities: 10-w TPO, 0.048-kw ERP, 80-ft. above ground, 105-ft. above sea level, lat. 59° 27' 13", long. 135° 19' 17".

Transmitter: Waste Treatment Plant, Skagway.

Equipment: Television Technology transmitter; Scala antenna.

Slana—K04KX, State of Alaska.

Technical facilities: 10-w TPO, 0.047-kw ERP, 80-ft. above ground, 2270-ft. above sea level, lat. 62° 42' 27", long. 143° 58' 37".

Transmitter: Slana Hwy. Station, Mile 60, Tok Hwy., Slana.

Note: Operating as a translator; primary stations KTUU-TV Ch. 2, KAKM Ch. 7, KTVA Ch. 11, KIMO Ch. 13 Anchorage; KYUK-TV Ch. 4 Bethel; KUAC-TV Ch. 9 Fairbanks; KTOO-TV Ch. 3 Juneau.

Equipment: Television Technology transmitter; Scala antenna.

Slana—K13SM, State of Alaska.

Technical facilities: 10-w TPO, 0.049-kw ERP, 80-ft. above ground, 2270-ft. above sea level, lat. 62° 42' 27", long. 143° 58' 37".

Transmitter: Slana Hwy. Station, Mile 60, Tok Hwy., Slana.

Equipment: Television Technology transmitter; Scala antenna.

Sleetmute—K07SX, State of Alaska.

Technical facilities: 0.054-kw ERP, lat. 61° 42' 12", long. 157° 10' 00".

Stebbins—K09RR, State of Alaska.

Technical facilities: 10-w TPO, 0.054-kw ERP, 20-ft. above ground, 35-ft. above sea level, lat. 63° 31' 10", long. 162° 17' 15".

Transmitter: Stebbins Community School, Stebbins.

Equipment: Television Technology transmitter; Scala antenna.

Steven's Village—K09SV, State of Alaska.

Technical facilities: 10-w TPO, 0.054-kw ERP, 20-ft. above ground, 380-ft. above sea level, lat. 61° 00' 32", long. 149° 05' 33".

Transmitter: Alascom Office, Steven's Village.

Equipment: Television Technology transmitter; Scala antenna.

Stony River—K13SE, State of Alaska.

Technical facilities: 10-w TPO, 0.055-kw ERP, 20-ft. above ground, 250-ft. above sea level, lat. 61° 46' 59", long. 156° 35' 17".

Transmitter: Community Center, Stony River.

Equipment: Television Technology transmitter; Scala antenna.

Takotna—K04LN, State of Alaska.

Technical facilities: 10-w TPO, 0.043-kw ERP, 30-ft. above ground, 430-ft. above sea level, lat. 56° 59' 21", long. 156° 03' 42".

Transmitter: Takotna School Bldg., Takotna.

Equipment: Television Technology transmitter; Scala antenna.

Talkeetna—K47AG, Alaska Public Television.

Phone: 907-563-7070.
Studio: 2677 Providence, Anchorage, AK 99508.

Technical facilities: 0.08-kw ERP, lat. 62° 18' 02", long. 150° 05' 52".

Began Operation: May 7, 1975.

Locally originated programming: Weather; Gardening.

Planned locally originated programming: Art profiles; sports; public access.

Satellite programming: PBS.

Note: Operating as a translator; primary station KAKM Anchorage, AK.

Tanana—K07RB, State of Alaska.

Technical facilities: 10-w TPO, 0.054-kw ERP, 20-ft. above ground, 230-ft. above sea level, lat. 65° 10' 24", long. 152° 04' 38".

Transmitter: Alascom Earth Station, Tanana.

Equipment: Television Technology transmitter; Scala antenna.

Tanunak—K09SW, State of Alaska.

Technical facilities: 10-w TPO, 0.054-kw ERP, 20-ft. above ground, 40-ft. above sea level, lat. 60° 35' 00", long. 165° 15' 32".

Transmitter: Alascom Bldg., Tanunak.

Equipment: Television Technology transmitter; Scala antenna.

Tatitlek—K13SJ, State of Alaska.

Technical facilities: 10-w TPO, 0.052-kw ERP, 20-ft. above ground, 60-ft. above sea level, lat. 60° 51' 51", long. 146° 40' 38".

Transmitter: Community School, Tatitlek.

Equipment: Television Technology transmitter; Scala antenna.

Telida—K13RO, State of Alaska.

Technical facilities: 10-w TPO, 0.054-kw ERP, 20-ft. above ground, 630-ft. above sea level, lat. 63° 23' 03", long. 153° 16' 34".

Transmitter: Alascom Earth Station, Telida.

Equipment: Television Technology transmitter; Scala antenna.

Teller—K09RO, State of Alaska.

Technical facilities: 10-w TPO, 0.053-kw ERP, 20-ft. above ground, 35-ft. above sea level, lat. 65° 15' 55", long. 166° 21' 50".

Transmitter: Teller Community School, Teller.

Equipment: Television Technology transmitter; Scala antenna.

Tenakee Springs—K07RH, State of Alaska.

Technical facilities: 10-w TPO, 0.053-kw ERP, 20-ft. above ground, 80-ft. above sea level, lat. 57° 46' 53", long. 135° 13' 08".

Transmitter: Alascom Earth Station, Tenakee Springs.

Equipment: Television Technology transmitter; Scala antenna.

Tetlin—K11QU, State of Alaska.

Technical facilities: 10-w TPO, 0.055-kw ERP, 20-ft. above ground, 1720-ft. above

sea level, lat. 63° 08' 14", long. 142° 31' 28".
Transmitter: Tetlin High School.
Equipment: Television Technology transmitter; Scala antenna.

Thorne Bay—K07SN, State of Alaska.
Technical facilities: 10-w TPO, 0.055-kw ERP, 20-ft. above ground, 40-ft. above sea level, lat. 55° 41' 08", long. 132° 31' 42".
Transmitter: Thorne Bay School.
Equipment: Television Technology transmitter; Scala antenna.
Locally originated programming: locally originated programming; unspecified.

Note: Licensed as a translator.

Togiak—K09QU, State of Alaska.
Technical facilities: 10-w TPO, 0.056-kw ERP, 20-ft. above ground, 40-ft. above sea level, lat. 59° 03' 43", long. 160° 22' 33".
Transmitter: Alascom Earth Station, Togiak.
Equipment: Television Technology transmitter; Scala antenna.

Tok/Tanacross/Tetlin—K13RR, State of Alaska.
Technical facilities: 10-w TPO, 0.029-kw ERP, 228-ft. above ground, 1863-ft. above sea level, lat. 63° 19' 38", long. 142° 59' 48".
Transmitter: State Hwy. Maintenance Station, Tok.
Equipment: Television Technology transmitter; Scala antenna.

Toksook Bay—K110G, State of Alaska.
Technical facilities: 10-w TPO, 0.056-kw ERP, 20-ft. above ground, 60-ft. above sea level, lat. 60° 31' 53", long. 165° 06' 19".
Transmitter: Alascom Earth Station, Toksook Bay.
Equipment: Television Technology transmitter; Scala antenna.

Trapper Creek/Talkeetna—K24AG, State of Alaska.
Technical facilities: 10-w TPO, 0.003-kw ERP, 80-ft. above ground, 540-ft. above sea level, lat. 62° 19' 05", long. 150° 19' 00".
Transmitter: Trapper Creek.
Equipment: Television Technology transmitter; Scala antenna.

* **Tuluksak—Ch. 8**, State of Alaska.

Tuntutuliak—K09TF, State of Alaska.
Technical facilities: 10-w TPO, 0.055-kw ERP, 20-ft. above ground, 40-ft. above sea level, lat. 60° 20' 38", long. 162° 39' 50".
Transmitter: Tuntutuliak School.
Equipment: Television Technology transmitter; Scala antenna.

* **Tyee—K09UL**, State of Alaska.
Technical facilities: 0.05-kw ERP, lat. 55° 13' 15", long. 131° 28' 52".

Tyonek—K09QH, State of Alaska.
Technical facilities: 10-w TPO, 0.056-kw ERP, 20-ft. above ground, 70-ft. above sea level, lat. 61° 04' 03", long. 151° 08' 02".
Transmitter: Tyonek Public School, Tyonek.
Equipment: Acrodyne transmitter; Scala antenna.

Unalakleet—K09RC, State of Alaska.
Technical facilities: 10-w TPO, 0.052-kw ERP, 20-ft. above ground, 60-ft. above sea level, lat. 63° 52' 38", long. 160° 47' 15".
Transmitter: Alascom Earth Station, Unalakleet.
Equipment: Television Technology transmitter; Scala antenna.

Unalaska—K04KV, State of Alaska.
Technical facilities: 10-w TPO, 0.049-kw

ERP, 20-ft. above ground, 51-ft. above sea level, lat. 53° 52' 44", long. 166° 32' 14".
Transmitter: Alascom Earth Station, Unalaska.
Equipment: Television Technology transmitter; Scala antenna.

Valdez—K15AI, State of Alaska.
Technical facilities: 10-w TPO, 0.12-kw ERP, 95-ft. above ground, 115-ft. above sea level, lat. 61° 07' 56", long. 146° 20' 07".
Transmitter: Alascom Earth Station, Valdez.
Equipment: Emcee transmitter; Scala antenna.

Venetie—K09TW, State of Alaska.
Technical facilities: 0.055-kw ERP, lat. 67° 07' 05", long. 146° 25' 14".

Wainwright—K0900, State of Alaska.
Technical facilities: 10-w TPO, 0.054-kw ERP, 20-ft. above ground, 72-ft. above sea level, lat. 70° 38' 15", long. 160° 01' 24".
Transmitter: Alascom Earth Station, Wainwright.
Equipment: Television Technology transmitter; Scala antenna.

Wales—K02LT, State of Alaska.
Technical facilities: 0.04-kw ERP, lat. 65° 34' 35", long. 168° 00' 28".

Whales Pass—K07SI, State of Alaska.
Technical facilities: 10-w TPO, 0.055-kw ERP, 20-ft. above ground, 40-ft. above sea level, lat. 56° 06' 13", long. 133° 06' 40".
Transmitter: Whales Pass School.
Equipment: Television Technology transmitter; Scala antenna.

White Mountain—K110T, State of Alaska.
Technical facilities: 10-w TPO, 0.055-kw ERP, 20-ft. above ground, 40-ft. above sea level, lat. 64° 41' 06", long. 163° 24' 40".
Transmitter: White Mountain High School.
Equipment: Television Technology transmitter; Scala antenna.

* **Whittier—K09UB**, State of Alaska.
Technical facilities: 10-w TPO, 0.055-kw ERP, 20-ft. above ground, 15-ft. above sea level, lat. 60° 46' 33", long. 148° 41' 15".
Transmitter: Alascom Earth Station, Whittier.
Equipment: Television Technology transmitter; Scala antenna.

* **Wiseman—K09TG**, State of Alaska.
Technical facilities: 10-w TPO, 0.055-kw ERP, 20-ft. above ground, 1120-ft. above sea level, lat. 67° 24' 40", long. 150° 06' 32".
Transmitter: Wiseman High School.
Equipment: Television Technology transmitter; Scala antenna.

Womans Bay—K02ME, State of Alaska.
Technical facilities: 10-w TPO, 0.043-kw ERP, 20-ft. above ground, 100-ft. above sea level, lat. 57° 43' 23", long. 152° 31' 08".
Transmitter: Nyman Peninsula, Kodiak Coast Guard Station.
Equipment: Television Technology transmitter; Scala antenna.

Wrangell—K21AF, State of Alaska.
Technical facilities: 10-w TPO, 0.116-kw ERP, 150-ft. above ground, 10-ft. above sea level, lat. 56° 27' 14", long. 132° 22' 54".
Holds CP for change to 100-w TPO, 0.69-kw ERP, 135-ft. above ground, 144-ft. above sea level.
Transmitter: Wrangell Cemetery, Wrangell.
Equipment: Emcee transmitter; Scala antenna.

Yakutat—K09UA, State of Alaska.
Technical facilities: 10-w TPO, 0.051-kw

ERP, 20-ft. above ground, 65-ft. above sea level, lat. 59° 32' 00", long. 144° 01' 00".
Transmitter: Alascom Earth Station.
Equipment: Television Technology transmitter; Scala antenna.

ARIZONA

* **Ajo—K32BB**, Mountain TV Network Inc.
Technical facilities: 0.92-kw ERP, lat. 32° 18' 44", long. 112° 42' 53".

* **Ajo—K36AW**, Mountain TV Network Inc.
Technical facilities: 0.93-kw ERP, lat. 32° 18' 44", long. 112° 42' 53".

* **Bisbee—Ch. 64**, Deloy Miller.

* **Bullhead City—K18CB**, Howard F. Roycroft.
Technical facilities: 100-w TPO, 2.54-kw ERP, 66-ft. above ground, 488-ft. above sea level, lat. 35° 14' 50", long. 114° 44' 35".
Transmitter: 11.8-mi. NW of Bullhead City.

* **Bullhead City—K24BS**, Localvision.
Technical facilities: 20-w TPO, 0.348-kw ERP, 99-ft. above ground, 930-ft. above sea level, lat. 35° 05' 47", long. 114° 34' 04".
Transmitter: Radar Hill, near E. Datman, 5-mi. SSE of Bullhead.

* **Bullhead City—K26AQ**, Colorado River Bcstg. Inc. Phone: 602-763-8826.
Technical facilities: 1.74-kw ERP, lat. 35° 05' 47", long. 114° 34' 04".
Requests modification of CP for change to 3117-ft. above sea level, lat. 35° 05' 55".
Transmitter: N. Datman Rd., 5-mi. SSE of Bullhead City beside Radas Hill.

Planned locally originated programming: Specials; horror shows; fishing show; city council meetings; local special events; music; sports magazine; parades; talent shows; documentaries; music videos with OJ; talk shows; variety shows; ethnic; news; entertainment; weather; public affairs; game shows.
Planned satellite programming: Movies; music videos; news; sports.
Advertising: Planned Rates: \$26.00/30 Sec.; \$50.00/Min.; \$300.00/Hour.
Personnel: Angela Parker; Scott Parker.

* **Bullhead City—K38CG**, Robert H. Gray.
Technical facilities: 100-w TPO, 0.528-kw ERP, 43-ft. above ground, 3645-ft. above sea level, lat. 38° 02' 09", long. 114° 22' 14".
Transmitter: 12-mi. SE of Bullhead City.

Chino—K51AV, Navajo Community College. Phone: 602-724-3311.
Studio: Telecommunications Dept., Tsaile, AZ 86556.

Technical facilities: 0.58-kw ERP, lat. 36° 17' 13", long. 109° 11' 16".
Equipment: Television Technology transmitter; Andrew antenna.

Satellite Earth Stations: 4 in operation; Scientific-Atlanta, 5-meter & 3-meter.
Began Operation: January 1, 1987.

Locally originated programming: Classified advertising; health; game shows; horror shows; religious; fishing show.

Planned locally originated programming: Art profiles; specials; children's programming; sports; hunting show; community programming; language oriented programming; city council meetings; state university sports; local special events; parades; talent shows; documentaries; talk shows; historical documentaries; Navajo events; variety shows; ethnic; news; entertainment; wire service news; weather; educa-

tional; character generated news; college courses; public access; farm information; public affairs.

Satellite programming: CNN; Commercial Sports Network; Country Music TV; movies; music videos; news; WTBS(I) Atlanta; WGN-TV(I) Chicago.

Advertising: No.

Personnel: Curtis Sweet, general manager.

Note: K40AP Tsaile, AZ, provides programming for all other Navajo Community College stations.

* **Cottonwood—K44CN**, Scripps Howard Bcstg. Co.

Technical facilities: 100-w TPO, 2.13-kw ERP, 49-ft. above ground, 7703-ft. above sea level, lat. 34° 41' 12", long. 112° 07' 00".
Transmitter: Mingus Mountain.

* **Douglas—Ch. 22**, Minerva Rodriguez Frias.

* **Douglas—Ch. 30**, Minerva Rodriguez Frias.

* **Douglas—Ch. 28**, The Sun Network.

* **Ehrenberg—K53CJ**, Group Seven Communications Inc.

Technical facilities: 100-w TPO, 0.93-kw ERP, 125-ft. above ground, 3340-ft. above sea level, lat. 33° 34' 17", long. 114° 20' 55".

Transmitter: Cunningham Mountain, 0.1 mi. WSW of intersection of Hwy. 95 & 10.
Personnel: Maurice W. Coburn, pres.

* **Flagstaff—K05HT**, Russell Communications. Phone: 714-992-0616.

Studio: 2221 E. Spruce St., Flagstaff.
Technical facilities: 10-w TPO, 0.03-kw ERP, 49-ft. above ground, 7020-ft. above sea level, lat. 35° 11' 40", long. 111° 37' 08".
Transmitter: Flagstaff antenna farm.

* **Flagstaff—K09SS**, Flagstaff Community TV Inc. Phone: 213-896-1680.

Technical facilities: 10-w TPO, 0.098-kw ERP, 65-ft. above ground, 7175-ft. above sea level, lat. 35° 12' 20", long. 111° 39' 10".

Transmitter: Observatory Mesa, Flagstaff.

Equipment: Emcee transmitter; Bogner antenna.
Planned locally originated programming: Sports; news.
Planned satellite programming: News; sports.

* **Flagstaff—K20BN**, Linda O. Clevenger.

Technical facilities: 100-w TPO, 0.709-kw ERP, 302-ft. above ground, 7236-ft. above sea level, lat. 35° 11' 26", long. 111° 40' 12".

Transmitter: 1.2-mi. SW of city.

* **Flagstaff—K22CO**, Ted Tucker.

Technical facilities: 780-w TPO, 1.00-kw ERP, 30-ft. above ground, 9285-ft. above sea level, lat. 35° 14' 26", long. 111° 35' 48".

Transmitter: Mount Elden electronic site.

* **Flagstaff—K24BO**, Response Bcstg. Corp. Phone: 213-826-9550.

Technical facilities: 1000-w TPO, 1.00-kw ERP, 40-ft. above ground, 9104-ft. above sea level, lat. 35° 14' 27", long. 111° 35' 59".

Transmitter: Mt. Elden, 4-mi. NE of Flagstaff, Coconino National Forest.

* **Flagstaff—K28AQ**, Orion Broadcast Group.

Technical facilities: 12.5-kw ERP, lat. 35° 14' 27", long. 111° 35' 48".

* **Flagstaff—K32BT**, The Sun Network Inc.

Low Power TV Stations—Arizona

Technical facilities: 100-w TPO, 0.837-kw ERP, 36-ft. above ground, 9311-ft. above sea level, lat. 35° 14' 27", long. 111° 35' 59".

Transmitter: 4-mi. NE of Flagstaff.

*** Flagstaff—K48CD, Carter Bcstg. Corp.**

Technical facilities: 100-w TPO, 0.707-kw ERP, 49-ft. above ground, 9348-ft. above sea level, lat. 35° 14' 25", long. 111° 36' 02".

Transmitter: Mt. Elden, TV Hill.

*** Flagstaff—K56CB, Response Bcstg. Corp.**

Technical facilities: 1.00-kw ERP, lat. 35° 14' 27", long. 111° 35' 59".

Flagstaff—K62BA, Trinity Bcstg. of Arizona Inc.

Technical facilities: 100-w TPO, 9.60-kw ERP, 95-ft. above ground, 9270-ft. above sea level, lat. 35° 14' 28", long. 111° 36' 35".

Requests CP for change to 1000-w TPO.

Transmitter: Mt. Eldon communications site, 2-mi. N of Flagstaff.

Note: Operating as translator; primary station KPAZ-TV, Ch. 21, Phoenix, AZ.

*** Flagstaff—Ch. 41, American Lo-Power TV Network Inc.**

*** Florence-Globe—K14HP, Generic Television.**

Technical facilities: 1000-w TPO, 9.60-kw ERP, 53-ft. above ground, 7877-ft. above sea level, lat. 33° 17' 37", long. 110° 50' 09".

Transmitter: Pinal Peak, approx. 5-mi. S of Globe.

*** Florence-Superior—K25CB, Owen Bcstg. Enterprises.**

Technical facilities: 1000-w TPO, 4.59-kw ERP, 33-ft. above ground, 7881-ft. above sea level, lat. 33° 17' 37", long. 110° 50' 09".

Transmitter: 8-mi. S of Pinal Mountain.

*** Globe—K29BI, Mountain TV Network Inc.**

Technical facilities: 100-w TPO, 0.90-kw ERP, 95-ft. above ground, 4511-ft. above sea level, lat. 33° 24' 59", long. 110° 45' 18".

Transmitter: 1.5-mi. NE of Globe.

*** Globe—K41BC, Mountain TV Network Inc.**

Technical facilities: 0.95-kw ERP, lat. 33° 24' 59", long. 110° 45' 18".

*** Globe—K47BU, Mountain TV Network Inc.**

Technical facilities: 0.98-kw ERP, lat. 33° 24' 59", long. 110° 45' 18".

*** Globe—Ch. 19, Mountain TV Network Inc.**

*** Globe—Ch. 23, Mountain TV Network Inc.**

*** Globe—Ch. 31, Mountain TV Network Inc.**

Hilltop (Kingman)—K36AX, Group Seven Communications Inc.

Phone: 602-855-9445.

Technical facilities: 13.8-kw ERP, lat. 35° 11' 47", long. 114° 03' 14".

Transmitter: Radar Hill.

Equipment: Television Technology transmitter; Bogner antenna.

Began Operation: January 1, 1988.

Personnel: Maurice W. Coburn, president.

*** Holbrook—K12MV, Midsouth Bcstrs.**

Technical facilities: 10-w TPO, 0.048-kw ERP, 150-ft. above ground, 5580-ft. above sea level, lat. 34° 53' 55", long. 110° 11' 30".

Transmitter: KDJ(AM) tower site, Holbrook.

Equipment: Emcee transmitter; Bogner antenna.

*** Jacob Lake—K32BZ, Tedford E. Kimbell.**

Technical facilities: 100-w TPO, 2.03-kw ERP, 98-ft. above ground, 8005-ft. above sea level, lat. 36° 43' 18", long. 112° 12' 57".

Transmitter: 0.8-mi. N of Jacob Lake.

*** Kayenta—K54CR, Navajo Community College.**

Technical facilities: 20-w TPO, 0.14-kw ERP, 56-ft. above ground, 8265-ft. above sea level, lat. 36° 39' 03", long. 110° 15' 51".

Transmitter: 4.7-mi. S of Kayenta.

Scheduled to begin operation: January 1, 1989.

Planned locally originated programming: See K40AP, Tsaile, AZ.

Satellite programming: See K40AP, Tsaile, AZ.

Note: K40AP Tsaile, AZ, will provide programming for all other Navajo Community College stations.

*** Kingman—K14AH, Stanfield-Gates Television Partnership.**

Technical facilities: 1000-w TPO, 19.54-kw ERP, 95-ft. above ground, 3872-ft. above sea level, lat. 35° 11' 49", long. 114° 02' 42".

Transmitter: Radar Hill, Kingman.

Equipment: Acrodyne transmitter; Bogner antenna.

*** Kingman—K18AV, Mountain TV Network Inc.**

Technical facilities: 0.65-kw ERP, lat. 35° 17' 07", long. 114° 07' 26".

Transmitter: 8-mi. NW of Kingman.

*** Kingman—K26AM, Mountain TV Network Inc.**

Technical facilities: 0.68-kw ERP, lat. 35° 17' 07", long. 114° 07' 26".

Transmitter: 8-mi. NW of Kingman.

*** Kingman—K44BY, Mountain TV Network.**

Technical facilities: 100-w TPO, 0.72-kw ERP, 95-ft. above ground, 5489-ft. above sea level, lat. 35° 17' 07", long. 114° 07' 26".

Transmitter: 8-mi. NW of Kingman.

*** Kingman—Ch. 22, Mountain TV Network Inc.**

*** Kingman—Ch. 24, Mountain TV Network Inc.**

*** Lake Havasu City—K23BJ, Group Seven Communications Inc.**

Phone: 602-855-5071.

Technical facilities: 1000-w TPO, 7.40-kw ERP, 78-ft. above ground, 1286-ft. above sea level, lat. 34° 36' 11", long. 114° 22' 14".

Transmitter: Goat Hill, 9.7-mi. N of Lake Havasu City.

Personnel: Maurice W. Coburn, president.

Lake Havasu City—K25AL, Lake Havasu Christian TV.

Phone: 602-453-2588.

Technical facilities: 1.28-kw ERP, 80-ft. above ground, 500-ft. above sea level, lat. 34° 29' 28", long. 114° 19' 44".

Equipment: Television Technology transmitter; Scala antenna.

Satellite Earth Stations: General Instrument & DX Engineering receivers.

Began Operation: June 4, 1985.

Locally originated programming: Sports; community programming; fishing show; local special events; parades; talk shows; news; public affairs; religious.

Satellite programming: 700 Club; INN; movies; Trinity Bcstg. Network.

Planned satellite programming: Biznet; Wall Street Journal Report.

Advertising: Yes. Rates: \$5.00/30 Sec.; \$10.00/Min.; \$ 60.00/Hour.

Personnel: Richard D. Tatham, station manager; Mark A. Fresh, account exec.

*** Lake Havasu—Ch. 32, Dennis Macey.**

Lake Havasu City—K45AJ, London Bridge Bcstg. Inc.

Phone: 602-855-4098.

Technical facilities: 100-w TPO, 1.184-kw ERP, 223-ft. above ground, 773-ft. above sea level, lat. 34° 29' 41", long. 114° 20' 59".

Transmitter: 1720 Acoma Blvd., Lake Havasu City.

Equipment: Acrodyne transmitter; Bogner antenna.

Began Operation: December 1, 1984.

Locally originated programming: Sports; community programming; news; weather.

Satellite programming: Hit Video USA; Tempo TV.

Advertising: Yes.

Personnel: Lee S. Shoblom, general manager; Lee R. Shoblom, station manager; Denise Shoblom, general sales manager; Mitch Strohmman, news director; Barbara Belknap, business mgr.

*** Mesa—K63CR, International Bcst. Consultants.**

Technical facilities: 2.46-kw ERP, lat. 33° 26' 42", long. 111° 37' 16".

*** Monticello & Dermont—Ch. 5, Deway Miller.**

*** Page—K25CD, True Way Radio Communications.**

Technical facilities: 100-w TPO, 4.68-kw ERP, 49-ft. above ground, 5938-ft. above sea level, lat. 37° 00' 23", long. 111° 41' 42".

Transmitter: 13.7-mi. WNW of Page on Cedar Mountain, UT, 5.5-mi. S of Glen Canyon.

Parker—K02MT, Hale Communications Inc.

Phone: 602-669-6464.

Studio: 912 Joshua.

Technical facilities: 5.50-w TPO, 0.06-kw ERP, 1000-ft. above ground, 1665-ft. above sea level, lat. 34° 07' 22", long. 114° 12' 40".

Transmitter: Black Peak, 4.3-mi. SE of Parker.

Equipment: Eitelco antenna; Scala antenna.

Began Operation: January 1, 1986.

Locally originated programming: Art profiles; exercise; hunting & fishing show; community programming; city council meetings; local special events; parades; variety shows; ethnic; news; entertainment; weather; college courses; farm information; public affairs; religious.

Planned locally originated programming: Health; children's programming; music videos with DJ.

Satellite programming: NBC.

Advertising: Yes. Rates: \$7.50/30 Sec.; \$14.25/Min.; \$ 50.00/Hour.

Personnel: Gerald M. Hale, general manager; Deborah Hale, general sales manager; Margaret Hale, office manager & promotion director; Harold Brown, program director; Marilyn Hart, business mgr.

*** Phoenix—K18CC, Ellen Bloom.**

Technical facilities: 100-w TPO, 2.40-kw ERP, 56-ft. above ground, 4032-ft. above sea level, lat. 33° 34' 09", long. 112° 33' 33".

Transmitter: White Tank Mountains, W of Phoenix.

Phoenix—K27AN, KUSK Inc.

Phone: 602-234-2727.

Studio: See KUSK, Prescott, AZ.

Technical facilities: 100-w TPO, 6.62-kw ERP, 387-ft. above ground, 2987-ft. above sea level, lat. 33° 20' 02", long. 112° 03' 40".

Holds CP for change to 1000-w TPO, 66.20-kw ERP, 112-ft. above ground, 2740-ft. above sea level, lat. 33° 20' 00", long. 112° 03' 46".

Transmitter: South Mountain, 9-mi. S of downtown Phoenix.

Transmitter: South Mountain.

Equipment: Television Technology transmitter; Bogner antenna.

Began Operation: March 1, 1986.

Locally originated programming: Health; exercise; sports; hunting & fishing show; community programming; fishing show; state university sports; local special events; music; sports magazine; parades; music video clips; talent shows; music videos with DJ; talk shows; variety shows; ethnic; news; weather; public affairs; game shows; religious.

Satellite programming: 700 Club; CNN; Commercial Sports Network; Hit Video USA; INN; International TV Network; syndicated programming; Wall Street Journal Report.

Advertising: Yes. Rates: \$20.00-\$100.00/30 Sec.; \$200.00/Min.; \$1000.0/Hour.

Personnel: Rich Howe, general manager.

Note: Operating as a translator; primary station KUSK, Prescott, AZ.

Phoenix—K39BI, Arizona Christian Television System Inc.

Phone: 602-264-3939.

Studio: 5757 N. Central Ave., Phoenix, AZ 85012.

Technical facilities: 1000-w TPO, 24.6-kw ERP, 80-ft. above ground, 2756-ft. above sea level, lat. 33° 20' 01", long. 112° 03' 45".

Transmitter: South Mountain, 7.5-mi. S of Phoenix.

Equipment: Television Technology transmitter; Bogner antenna.

Satellite Earth Station: Scientific-Atlanta, 5-meter.

Multichannel TV Sound: Stereo & separate audio program.

Began Operation: June 7, 1987.

Locally originated programming: Religious.

Satellite programming: ACTS.

Advertising: Yes. Rates: \$100/30 Sec.; \$100/Min.; \$400/Hour.

Personnel: LeRoy Stevens, president & general manager.

*** Phoenix—K64CN, Buck Owens Production Co. Inc.**

Technical facilities: 100-w TPO, 2.74-kw ERP, 79-ft. above ground, 2709-ft. above sea level, lat. 33° 19' 53", long. 112° 03' 53".

Transmitter: South Mountain Park antenna farm.

*** Phoenix—Ch. 68, James C. Connell.**

*** Prescott—K14HC, United Entertainment Group Inc.**

Technical facilities: 1000-w TPO, 8.77-kw ERP, 184-ft. above ground, 5537-ft. above sea level, lat. 34° 33' 03", long. 112° 27' 45".

Transmitter: KCVA(AM) transmitter site, Prescott.

*** Prescott—K23AI, Trinity Bcstg. Network Inc.**

Phone: 714-832-2950.

Technical facilities: 100-w TPO, 0.689-kw ERP, 100-ft. above ground, 5650-ft. above sea level, lat. 34° 32' 27", long. 112° 25' 40".

Planned satellite programming: Trinity Bcstg. Network.

* **Prescott**—K268Y, Linda D. Clevenger. Technical facilities: 100-w TPO, 0.72-kw ERP, 180-ft. above ground, 5370-ft. above sea level, lat. 34° 33' 03", long. 112° 27' 45".

Transmitter: KYCA(AM) transmitter site.

* **Prescott**—K31CA, Mountain TV Network Inc.

Technical facilities: 100-w TPO, 0.923-kw ERP, 95-ft. above ground, 7723-ft. above sea level, lat. 34° 38' 10", long. 112° 33' 24".

Transmitter: Granite Mtn., 6-mi. NW of Prescott.

* **Prescott**—K39BH, Mountain TV Network Inc.

Technical facilities: 100-w TPO, 0.95-kw ERP, 95-ft. above ground, 7723-ft. above sea level, lat. 34° 38' 10", long. 112° 33' 24".

Transmitter: Granite Mountain, 6-mi. NW of Prescott.

* **Prescott**—K438Z, Howard Wapner.

Technical facilities: 1000-w TPO, 18.0-kw ERP, 171-ft. above ground, 5482-ft. above sea level, lat. 34° 33' 03", long. 112° 27' 45".

Transmitter: KYCA(AM) transmitter site.

* **Prescott**—Ch. 29, Mike A. Mendoza.

* **Prescott**—Ch. 35, LPTV Services.

* **Quartzsite**—K398V, American TV Network Inc.

Technical facilities: 0.02-kw ERP, lat. 33° 41' 48", long. 114° 13' 08".

* **Quartzsite**—K41CE, American TV Network Inc.

Technical facilities: 0.02-kw ERP, lat. 33° 41' 48", long. 114° 13' 08".

* **Quartzsite**—K43CA, American TV Network Inc.

Technical facilities: 100-w TPO, 3.18-kw ERP, 56-ft. above ground, 886-ft. above sea level, lat. 33° 41' 48", long. 114° 13' 08".

Transmitter: 1.2-mi. N of Quartzsite.

Rock Point—K56CC, Rock Point School Inc. Phone: 602-659-4221.

Technical facilities: 0.03-kw ERP, lat. 36° 43' 01", long. 109° 37' 15".

Began Operation: March 1, 1987.

* **Shonto**—K408Z, Gospel Overseas Television Network Inc.

Technical facilities: 100-w TPO, 1.10-kw ERP, 99-ft. above ground, 7041-ft. above sea level, lat. 36° 37' 20", long. 110° 34' 30".

Transmitter: White Post, 5-mi. E of Shonto.

* **Sierra Vista**—Ch. 44, Huachuca Herald.

* **South Phoenix**—K69FM, Casey Telecommunications Corp.

Technical facilities: 307.60-w TPO, 3.50-kw ERP, 118-ft. above ground, 2766-ft. above sea level, lat. 33° 19' 57", long. 112° 03' 55".

Transmitter: 2.2-mi. SE of intersection of Central Ave. & Dobbins Rd., on South Mtn.

Tsalle—K40AP, Navajo Community College. Phone: 602-724-3311.

Technical facilities: 0.23-kw ERP, lat. 36° 17' 13", long. 109° 11' 16".

Began Operation: March 1, 1987.

Locally originated programming: art profiles; health; specials; children's programming; sports; classified advertising; hunting & fishing show; community programming;

city council meetings; state university sports; local special events; parades; talent shows; documentaries; talk shows; historical documentaries; Navajo events; variety shows; ethnic; news; entertainment; wire service news; weather; educational; character generated news; college courses; public access; farm information; public affairs.

Satellite programming: CNN; Commercial Sports Network; Country Music TV; movies; music videos; news; WTBS(I) Atlanta; WGN-TV(I) Chicago.

Planned satellite programming: PBS.

Personnel: Curtis Sweet, director.

Note: K40AP provides programming for all other Navajo Community College stations.

* **Tucson**—K348M, American Christian TV System Inc.

Technical facilities: 100-w TPO, 0.54-kw ERP, 269-ft. above ground, 2650-ft. above sea level, lat. 32° 14' 56", long. 110° 58' 12".

Requests modification of CP for change to lat. 32° 14' 56", long. 111° 06' 57".

Transmitter: 7120 W. Lost Canyon Rd.

Transmitter: Arizona Bank Plaza, Tucson.

Tucson—K57BD, Trinity Bcstg. Network Inc. Phone: 714-832-2950.

Technical facilities: 100-w TPO, 1.30-kw ERP, 200-ft. above ground, 4421-ft. above sea level, lat. 32° 14' 55", long. 111° 06' 57".

Transmitter: KDTU-TV transmitter site, Tucson.

Began Operation: Jan. 1, 1981.

Note: Operating as translator; primary station, KPAZ-TV, Ch. 21, Phoenix, AZ.

* **Tucson**—Ch. 49, Sunburst Bcstg. Corp.

* **Tucson**—Ch. 62, Community Service Television Co.

* **Tucson**—Ch. 14, K. Sandoval Burke.

* **Tucson**—Ch. 43, Ted Tucker.

* **Vernon**—K20BJ, Mountain TV Network Inc.

Technical facilities: 100-w TPO, 0.65-kw ERP, 93-ft. above ground, 8344-ft. above sea level, lat. 34° 15' 06", long. 109° 35' 06".

Transmitter: 6-mi. E of Vernon.

* **Vernon**—K22AM, Mountain TV Network Inc.

Technical facilities: 0.66-kw ERP, lat. 34° 15' 06", long. 109° 35' 06".

* **Vernon**—K24BI, Mountain TV Network Inc.

Technical facilities: 0.66-kw ERP, lat. 34° 15' 06", long. 109° 35' 06".

* **Vernon**—K30AZ, Mountain TV Network Inc.

Technical facilities: 0.69-kw ERP, lat. 34° 15' 06", long. 109° 35' 06".

Vernon—K32BA, Mountain TV Network Inc.

Technical facilities: 0.69-kw ERP, lat. 34° 15' 06", long. 109° 35' 06".

* **Vernon**—Ch. 26, Mountain TV Network Inc.

Window Rock—K44BB, Navajo Community College. Phone: 602-724-3311.

Technical facilities: 4.00-kw ERP, lat. 35° 33' 36", long. 109° 06' 30".

Transmitter: Window Rock, AZ.

Began Operation: September 1, 1986.

Locally originated programming: Art profiles; health; specials; children's programming; sports; classified advertising; hunting & fishing show; community programming;

language oriented programming; city council meetings; state university sports; local special events; parades; talent shows; documentaries; talk shows; historical documentaries; Navajo events; variety shows; ethnic; news; entertainment; wire service news; weather; educational; character generated news; college courses; public access; farm information; public affairs.

Satellite programming: CNN; Commercial Sports Network; Country Music TV; movies; music videos; news; WTBS(I) Atlanta; WGN-TV(I) Chicago.

Planned satellite programming: PBS.

Note: K40AP Tsalle, AZ provides programming.

* **Winslow**—K14HD, Katherine Estes Wilkerson.

Technical facilities: 1000-w TPO, 11.8-kw ERP, 138-ft. above ground, 5039-ft. above sea level, lat. 35° 00' 16", long. 110° 37' 31".

Transmitter: S side of I-40, 0.25-mi. N of Atchison, Topeka & Santa Fe Railroad tracks.

ARKANSAS

* **Augusta**—K368B, Mountain TV Network Inc.

Technical facilities: 0.56-kw ERP, lat. 35° 14' 19", long. 91° 29' 22".

Transmitter: 8.1-mi. SW of Augusta.

* **Augusta**—K528P, Mountain TV Network Inc.

Technical facilities: 0.60-kw ERP, lat. 35° 14' 19", long. 91° 29' 22".

Transmitter: 8.1-mi. SW of Augusta.

* **Augusta**—K58DC, Mountain TV Network Inc.

Technical facilities: 100-w TPO, 0.60-kw ERP, 95-ft. above ground, 302-ft. above sea level, lat. 35° 14' 19", long. 91° 29' 22".

Transmitter: 8.1-mi. SW of Augusta.

* **Augusta**—K60CX, Mountain TV Network Inc.

Technical facilities: 0.61-kw ERP, lat. 35° 14' 19", long. 91° 29' 22".

Transmitter: 8.1-mi. SW of Augusta.

* **Augusta**—W20AI, Mountain TV Network Inc.

Technical facilities: 100-w TPO, 0.52-kw ERP, 95-ft. above ground, 302-ft. above sea level, lat. 35° 14' 19", long. 91° 29' 22".

Transmitter: 8.1-mi. SW of Augusta.

Batesville—K12MY, Pat Lea. Phone: 501-793-3861.

Technical facilities: 10-w TPO, 0.094-kw ERP, 188-ft. above ground, 450-ft. above sea level, lat. 35° 45' 39", long. 91° 38' 16".

Transmitter: KBTA(AM) site, Batesville.

Planned locally originated programming: Health; sports; news; public affairs.

Advertising: Planned.

Personnel: Joe M. Biard, general manager.

* **Batesville**—K57EH, Linda D. Clevenger.

Technical facilities: 100-w TPO, 0.734-kw ERP, 197-ft. above ground, 646-ft. above sea level, lat. 35° 44' 40", long. 91° 38' 21".

Transmitter: 2-mi. S of city.

* **Batesville**—K61EG, Linda D. Clevenger.

Technical facilities: 100-w TPO, 0.734-kw ERP, 197-ft. above ground, 646-ft. above sea level, lat. 35° 44' 40", long. 91° 38' 21".

Transmitter: 2-mi. S of city.

* **Blytheville**—K3380, Sudbury Services Inc.

Technical facilities: 100-w TPO, 2.61-kw ERP, 167-ft. above ground, 420-ft. above sea level, lat. 36° 04' 24", long. 89° 43' 39".

Transmitter: 1.7-mi. NW of Cottonwood Point, MO.

* **Crossett**—K20CE, Blacks Desiring Media Inc.

Technical facilities: 1000-w TPO, 36.7-kw ERP, 187-ft. above ground, 387-ft. above sea level, lat. 33° 46' 02", long. 91° 56' 01".

Transmitter: 12.6-mi. NW of Monticello at 319 °T.

* **Crossett**—K468C, Blacks Desiring Media Inc.

Technical facilities: 34.4-kw ERP, lat. 33° 46' 02", long. 91° 56' 01".

Transmitter: 12.6-mi. NW of Monticello.

* **De Queen**—K08KF, Communication Dynamics. Phone: 501-584-3435.

Technical facilities: 0.175-kw ERP, lat. 34° 02' 48", long. 94° 21' 40".

Satellite programming: Trinity Bcstg. Network.

Personnel: Ronald Drye, director.

* **Dermott**—K05IE, Deloy Miller.

* **El Dorado**—K56CT, Residential Entertainment Inc.

Technical facilities: 9.95-kw ERP, lat. 33° 12' 46", long. 92° 39' 50".

Fayetteville—K42BS, Trinity Bcstg. Network Inc. Phone: 714-832-2950.

Technical facilities: 100-w TPO, 21.5-kw ERP, lat. 36° 03' 44", long. 94° 09' 29".

Requests CP for change to 18.90-kw ERP, lat. 36° 01' 17", long. 94° 13' 04".

Began Operation: October 1, 1987.

Satellite programming: Trinity Bcstg. Network.

* **Fayetteville**—Ch. 9, Mike A. Mendoza.

* **Fort Smith**—K468Z, Pharis Bcstg. Inc.

Technical facilities: 1000-w TPO, 21.4-kw ERP, 138-ft. above ground, 574-ft. above sea level, lat. 35° 23' 16", long. 94° 25' 30".

Transmitter: 528 Garrison Ave., Fort Smith.

* **Hardy**—K14HO, Faith Productions.

Technical facilities: 100-w TPO, 1.33-kw ERP, 151-ft. above ground, 689-ft. above sea level, lat. 36° 18' 23", long. 91° 30' 45".

Transmitter: Hwy. 175-S, Hardy, Jesus Is Lord Ministries grounds.

* **Harrison**—K56CV, Mountain TV Network Inc.

Technical facilities: 0.63-kw ERP, lat. 36° 12' 56", long. 93° 05' 38".

Harrison—K66CN, Christians Incorporated For Christ Inc.

Technical facilities: 2.47-kw ERP, lat. 36° 15' 09", long. 93° 14' 30".

Transmitter: Kennedy Mountain.

Began Operation: November 4, 1987.

* **Harrison**—Ch. 42, Mountain TV Network Inc.

* **Harrison**—Ch. 62, Mountain TV Network Inc.

* **Helena**—K21BL, Midsouth Bcstrs.

Technical facilities: 100-w TPO, 0.725-kw ERP, 135-ft. above ground, 311-ft. above sea level, lat. 34° 28' 30", long. 90° 38' 15".

Low Power TV Stations—Arkansas

Transmitter: 3.9-mi. SW of Helena.

★ **Hope**—K27BL, Lidia Rodriguez.

Technical facilities: 2.16-kw ERP, lat. 33° 39' 41", long. 93° 33' 24".

★ **Hope**—K52CU, Blacks Desiring Media Inc.

Technical facilities: 1000-w TPO, 37.8-kw ERP, 141-ft. above ground, 390-ft. above sea level, lat. 33° 52' 15", long. 93° 13' 45".

Transmitter: 24.6-mi. NE of city center at 55.16 °T.

★ **Hope**—K57EI, Blacks Desiring Media Inc.

Technical facilities: 1000-w TPO, 38.1-kw ERP, 141-ft. above ground, 390-ft. above sea level, lat. 33° 52' 15", long. 93° 13' 45".

Transmitter: 24.6-mi. NE of city center at a heading of 55.16 °T.

★ **Jonesboro**—K27AS, Rosalinda Gonzalez.

Technical facilities: 1.30-kw ERP, lat. 35° 51' 18", long. 90° 44' 20".

★ **Jonesboro**—K44BP, Mountain TV Network Inc.

Technical facilities: 100-w TPO, 1.78-kw ERP, 93-ft. above ground, 584-ft. above sea level, lat. 35° 58' 19", long. 90° 37' 04".

Transmitter: 10.1-mi. NE of Jonesboro.

Jonesboro—K45AY, Jonesboro Television Associates. Phone: 501-932-4500.

Studio: 401 W. Parker Rd., Jonesboro.

Technical facilities: 1000-w TPO, 5.25-kw ERP, 504-ft. above ground, 870-ft. above sea level, lat. 35° 47' 56", long. 90° 44' 31".

Began Operation: December 1, 1985.

Locally originated programming: Sports; news.

Satellite programming: Varied.

Advertising: Yes.

Personnel: R. H. Hildebrand, station manager.

Note: Requests assignment of license to M. G. Productions.

★ **Jonesboro**—K47CK, CMM Inc.

Technical facilities: 1000-w TPO, 6.39-kw ERP, 184-ft. above ground, 476-ft. above sea level, lat. 35° 50' 18", long. 90° 42' 19".

Transmitter: 0.14-mi. NW of city center at 304° T.

★ **Jonesboro**—K48CC, Mountain TV Network Inc.

Technical facilities: 100-w TPO, 1.78-kw ERP, 98-ft. above ground, 597-ft. above sea level, lat. 35° 58' 19", long. 90° 37' 04".

Transmitter: 10-mi. NE of Jonesboro.

★ **Little Rock**—K13UW, Jim C. Cowser. Phone: 501-753-5338.

Technical facilities: 0.02-kw ERP, 190-ft. above ground, 650-ft. above sea level, lat. 34° 45' 57", long. 92° 20' 21".

Transmitter: N. University Ave., Little Rock.

Equipment: Emcee transmitter; Scala antenna.

Locally originated programming: Movies & syndicated off-network programming.

Planned locally originated programming: Health; children's programming; classified advertising; fishing show; state university sports; music video clips; news; weather; public affairs; Movies & syndicated off network programming.

Planned satellite programming: American Family Network; Country Music TV; INN; movies; news; sports.

Advertising: Yes. Rates: \$50.00/30 Sec.

Personnel: Jim Cowser, general manager; David Cowser, general sales manager; Cal Dring, national sales manager; Joe Elder, chief engineer; Ted Biggs, news director; Joe Maggard, business mgr.

★ **Little Rock**—K22BZ, Tel-Radio Communications Properties Inc.

★ **Little Rock**—K46AZ, Gaylord Bcstg. Co. Technical facilities: 12.8-kw ERP, lat. 34° 48' 59", long. 92° 17' 56".

★ **Little Rock**—K49CH, American Christian Television System.

Technical facilities: 1000-w TPO, 10.4-kw ERP, 404-ft. above ground, 712-ft. above sea level, lat. 34° 44' 43", long. 92° 16' 30".

Transmitter: First National Bldg. at Capital & Broadway.

★ **Little Rock**—K55EK, Frontier Bcstg. Inc.

Technical facilities: 1000-w TPO, 20.8-kw ERP, 561-ft. above ground, 866-ft. above sea level, lat. 34° 44' 38", long. 92° 16' 32".

Transmitter: 6th St. & Broadway, Capital Tower Bldg., Little Rock.

★ **Little Rock**—K59DH, Tally Television Corp.

Technical facilities: 1000-w TPO, 9.92-kw ERP, 390-ft. above ground, 689-ft. above sea level, lat. 34° 44' 42", long. 92° 16' 14".

Transmitter: 200 W. Capital, Little Rock.

★ **Little Rock**—K61DA, M & M Communications Inc. Phone: 904-456-9749.

Technical facilities: 10.6-kw ERP, lat. 34° 44' 41", long. 92° 16' 21".

Holds CP for change to 392-w TPO, 4.28-kw ERP, 545-ft. above ground, 850-ft. above sea level, lat. 34° 44' 38", long. 92° 16' 36". Transmitter: Capital Tower Bldg., Little Rock.

Personnel: J. McMillen, pres.

★ **Little Rock**—K67DB, Minority Entrepreneurs Inc.

Technical facilities: 10.5-kw ERP, lat. 34° 44' 41", long. 92° 16' 21".

★ **Little Rock**—K69DR, MC Partners.

Technical facilities: 1.67-kw ERP, lat. 34° 47' 50", long. 92° 29' 26".

★ **Mountain Home**—K43AJ, Baxter Bcstg. Inc.

Technical facilities: 1000-w TPO, 10.91-kw ERP, 200-ft. above ground, 1080-ft. above sea level, lat. 36° 19' 38", long. 92° 25' 12".

Transmitter: 1.1-mi. W of city limits.

Equipment: Acrodyne transmitter; Scala antenna.

★ **Mountain Home**—K43CJ, Robert D. Kymala.

Technical facilities: 1000-w TPO, 9.10-kw ERP, 400-ft. above ground, 1221-ft. above sea level, lat. 36° 20' 55", long. 92° 24' 01".

Transmitter: On Crystal Mountain.

★ **Nashville**—K23BK, Samuel A. & Etheline W. Westbrook.

Technical facilities: 1000-w TPO, 12.4-kw ERP, 76-ft. above ground, 555-ft. above sea level, lat. 33° 57' 08", long. 93° 51' 42".

Transmitter: 0.17-mi. E of intersection of State Rte. 24 & W. Leslie St.

sea level, lat. 36° 02' 56", long. 90° 27' 44".

★ **Paragould**—K41AN, Linda D. Clevenger.

Technical facilities: 0.72-kw ERP, lat. 36° 02' 56", long. 90° 27' 44".

★ **Paragould**—K49BN, Linda D. Clevenger.

Technical facilities: 100-w TPO, 0.724-kw ERP, 167-ft. above ground, 411-ft. above sea level, lat. 36° 02' 56", long. 90° 27' 44".

Transmitter: KDRS(AM) tower site.

★ **Randall**—K32BW, Mountain TV Network Inc.

Technical facilities: 100-w TPO, 0.767-kw ERP, 95-ft. above ground, 397-ft. above sea level, lat. 34° 01' 14", long. 91° 58' 10".

Transmitter: 5-mi. E of Randall.

★ **Randall**—K36BY, Mountain TV Network Inc.

Technical facilities: 100-w TPO, 0.76-kw ERP, 98-ft. above ground, 397-ft. above sea level, lat. 34° 01' 14", long. 91° 58' 10".

Transmitter: 5-mi. E of Randall.

★ **Randall**—K54BS, Mountain TV Network Inc.

Technical facilities: 0.73-kw ERP, lat. 34° 01' 14", long. 91° 58' 10".

★ **Randall**—K56CU, Mountain TV Network Inc.

Technical facilities: 0.73-kw ERP, lat. 34° 01' 14", long. 91° 58' 10".

★ **Russellville**—K44BY, Russell Communications.

★ **Russellville**—Ch. 14, Russell Communications.

★ **Russellville**—Ch. 53, Blacks Desiring Media Inc.

★ **Searcy**—K41AO, Independent Satellite System Inc.

Technical facilities: 14.3-kw ERP, lat. 35° 22' 16", long. 91° 39' 45".

★ **Searcy**—K63CN, Independent Satellite System Inc.

Technical facilities: 13.9-kw ERP, lat. 35° 22' 16", long. 91° 39' 45".

★ **Springdale**—K04NF, Edward F. Anglin.

Technical facilities: 0.06-kw ERP, lat. 36° 12' 21", long. 94° 07' 11".

★ **Springdale**—K07TN, Edward F. Anglin.

Technical facilities: 0.12-kw ERP, lat. 36° 12' 21", long. 94° 07' 11".

★ **Springdale**—K15BB, Russell Communications.

Technical facilities: 12.2-kw ERP, lat. 36° 01' 17", long. 94° 13' 04".

★ **Springdale**—K68CU, Christians Incorporated for Christ Inc.

Technical facilities: 100-w TPO, 0.33-kw ERP, 59-ft. above ground, 1640-ft. above sea level, lat. 36° 12' 20", long. 94° 06' 06".

Transmitter: Atop Fitzgerald Mountain, Springdale.

★ **Stuttgart**—K27BI, Mountain TV Network Inc.

Technical facilities: 0.56-kw ERP, lat. 34° 28' 02", long. 91° 26' 17".

★ **Stuttgart**—K33BC, Mountain TV Network Inc.

Technical facilities: 0.53-kw ERP, lat. 34° 28' 02", long. 91° 26' 17".

★ **Stuttgart**—K35BD, Mountain TV Network Inc.

Technical facilities: 0.52-kw ERP, lat. 34° 28' 02", long. 91° 26' 17".

★ **Stuttgart**—K43BD, Mountain TV Network Inc.

Technical facilities: 0.48-kw ERP, lat. 34° 28' 02", long. 91° 26' 17".

★ **Stuttgart**—K51BR, Millard V. Oakley.

Technical facilities: 0.65-kw ERP, lat. 34° 29' 27", long. 91° 33' 45".

★ **Stuttgart**—Ch. 45, Mountain TV Network Inc.

★ **Sulphur Springs**—Ch. 26, A. M. O. Bcstg.

★ **Stuttgart**—Ch. 45, Mountain TV Network Inc.

★ **Sulphur Springs**—Ch. 26, A. M. O. Bcstg.

★ **Stuttgart**—Ch. 45, Mountain TV Network Inc.

★ **Sulphur Springs**—Ch. 26, A. M. O. Bcstg.

★ **Stuttgart**—Ch. 45, Mountain TV Network Inc.

★ **Sulphur Springs**—Ch. 26, A. M. O. Bcstg.

★ **Stuttgart**—Ch. 45, Mountain TV Network Inc.

★ **Sulphur Springs**—Ch. 26, A. M. O. Bcstg.

★ **Stuttgart**—Ch. 45, Mountain TV Network Inc.

★ **Sulphur Springs**—Ch. 26, A. M. O. Bcstg.

★ **Stuttgart**—Ch. 45, Mountain TV Network Inc.

★ **Sulphur Springs**—Ch. 26, A. M. O. Bcstg.

★ **Stuttgart**—Ch. 45, Mountain TV Network Inc.

★ **Sulphur Springs**—Ch. 26, A. M. O. Bcstg.

★ **Stuttgart**—Ch. 45, Mountain TV Network Inc.

★ **Sulphur Springs**—Ch. 26, A. M. O. Bcstg.

★ **Stuttgart**—Ch. 45, Mountain TV Network Inc.

★ **Sulphur Springs**—Ch. 26, A. M. O. Bcstg.

★ **Stuttgart**—Ch. 45, Mountain TV Network Inc.

★ **Sulphur Springs**—Ch. 26, A. M. O. Bcstg.

CALIFORNIA

★ **Arroyo Grande**—K44CD, Mountain to Valley Broadcasting. Phone: 914-352-8978.

Technical facilities: 1000-w TPO, 30.6-kw ERP, 200-ft. above ground, 3508-ft. above sea level, lat. 35° 08' 33", long. 120° 31' 10".

Transmitter: 3.5-mi. NE of Arroyo Grande.

★ **Arroyo Grande**—K66CY, Erwin Scala Bcstg. Corp.

Technical facilities: 1000-w TPO, 8.03-kw ERP, 292-ft. above ground, 732-ft. above sea level, lat. 35° 03' 29", long. 120° 31' 46".

Transmitter: 1229 Pomeroy Rd., Arroyo Grande.

★ **Arroyo Grande**—K68CT, Erwin Scala Bcstg. Corp.

Technical facilities: 1000-w TPO, 7.96-kw ERP, 292-ft. above ground, 732-ft. above sea level, lat. 35° 03' 28", long. 120° 31' 46".

Transmitter: 1229 Pomeroy Rd., Arroyo Grande.

★ **Atwater**—K28CI, Control Design Service.

Technical facilities: 100-w TPO, 0.993-kw ERP, 112-ft. above ground, 230-ft. above sea level, lat. 37° 20' 51", long. 120° 36' 40".

Transmitter: Winton Way & Olive Ave., Atwater.

★ **Bakersfield**—K33BY, Sterling Recreation Organization Co.

Technical facilities: 100-w TPO, 0.577-kw ERP, 285-ft. above ground, 656-ft. above sea level, lat. 35° 18' 47", long. 119° 02' 25".

Transmitter: 0.23-mi. NW of intersection of Pacheco Rd. & Wible.

★ **Bakersfield**—K58CU, Trinity Bcstg. Network Inc.

Technical facilities: 1000-w TPO, 15.4-kw ERP, 36-ft. above ground, 3560-ft. above sea level, lat. 35° 26' 20", long. 118° 44' 23".

Transmitter: Mount Adelaide Electronics site, near Bakersfield.

★ **Barstow**—K35AJ, Response Bcstg. Corp.

Technical facilities: 4.21-kw ERP, lat. 34° 58' 15", long. 117° 02' 22".

Transmitter: Flash 2 Hill, Waterman Hills.

★ **Barstow**—K44BS, Response Bcstg. Corp.

Technical facilities: 100-w TPO, 4.17-kw ERP, 56-ft. above ground, 3379-ft. above sea level, lat. 34° 58' 15", long. 117° 02' 22".

Transmitter: Flash 2 Hill, Waterman Hills.

*** Blythe—K22BY**, Palo Verde Valley TV Club Inc.

Technical facilities: 100-w TPO, 1.06-kw ERP, 30-ft. above ground, 3333-ft. above sea level, lat. 33° 34' 12", long. 114° 20' 56".

Transmitter: Cunningham Peak, 15-mi. E of Blythe.

*** Blythe—K24CE**, Palo Verde Valley TV Club Inc.

Technical facilities: 100-w TPO, 1.07-kw ERP, 30-ft. above ground, 3337-ft. above sea level, lat. 33° 34' 12", long. 114° 20' 56".

Transmitter: Cunningham Peak, 15-mi. E of Blythe.

*** Blythe—K26CE**, Palo Verde Valley TV Club Inc.

Technical facilities: 100-w TPO, 1.07-kw ERP, 30-ft. above ground, 3337-ft. above sea level, lat. 33° 34' 12", long. 114° 20' 56".

Transmitter: Cunningham Peak, 15-mi. E of Blythe.

*** Bridgeport—Ch. 22**, Rural Television System Inc.

*** Buena Vista—K38BT**, Mountain TV Network Inc.

Technical facilities: 100-w TPO, 1.40-kw ERP, 95-ft. above ground, 11145-ft. above sea level, lat. 38° 41' 24", long. 106° 11' 31".

Transmitter: 11-mi. SSW of Buena Vista.

*** Caspar—K35BI**, Alegria Bcstg. Corp.

Technical facilities: 1.80-kw ERP, lat. 39° 18' 47", long. 123° 45' 49".

*** Castle Gardens—K39BW**, Community Television.

Technical facilities: 1000-w TPO, 28.30-kw ERP, 141-ft. above ground, 341-ft. above sea level, lat. 37° 20' 15", long. 120° 27' 30".

Transmitter: Dunn Rd., NE of Hwy. 99, 6.3-mi. SE of center of Castle Gardens.

*** Chico—Ch. 36**, National Innovative Programming Network.

China Lake—K14AT, Indian Wells Valley TV Booster Inc. Phone: 619-939-2433.

Technical facilities: 20-w TPO, 0.55-kw ERP, 20-ft. above ground, 2940-ft. above sea level, lat. 35° 39' 44", long. 117° 36' 12".

Transmitter: Lone Butte trans. site, 1-mi. E of China Lake golf.

Personnel: Edward R. Middlemiss, president.

Daggett—K67AZ, County of San Bernardino. Phone: 619-256-6213.

Technical facilities: 100-w TPO, 1.073-kw ERP, 190-ft. above ground, 2691-ft. above sea level, lat. 34° 53' 07", long. 116° 53' 45".

Transmitter: Atop Elephant Mtn., approx. 1.7-mi. NNW of Daggett.

*** Eureka—K41BV**, North American Television Network.

Technical facilities: 1000-w TPO, 10.5-kw ERP, 190-ft. above ground, 197-ft. above sea level, lat. 40° 48' 09", long. 124° 08' 20".

Requests modification of CP for change to 0.63100-kw ERP, 76-ft. above ground.

Transmitter: Vicinity of 7th & Bay Sts., Eureka.

*** Eureka—K44BU**, Baby Boom Bcstg. Co.

Technical facilities: 1000-w TPO, 17.9-kw ERP, 138-ft. above ground, 2740-ft. above sea level, lat. 40° 43' 34", long. 123° 58' 32".

Transmitter: 11-mi. ESE of Eureka.

*** Eureka—K47CP**, California Oregon Bcstg. Inc.

Technical facilities: 1000-w TPO, 32.9-kw ERP, 190-ft. above ground, 879-ft. above sea level, lat. 40° 42' 40", long. 124° 11' 42".

Transmitter: 6.5-mi. SSW of Main Post Office, Eureka.

*** Eureka—K56DD**, Alegria Bcstg. Corp.

Technical facilities: 1000-w TPO, 51.3-kw ERP, 35-ft. above ground, 2803-ft. above sea level, lat. 40° 25' 26", long. 124° 07' 23".

Transmitter: Mt. Pierce, 35-mi. S. of Stratford.

*** Fort Bragg—K36BG**, Judith Ann Acevedo.

Technical facilities: 1.30-kw ERP, lat. 39° 26' 44", long. 123° 48' 25".

Fort Bragg—K48BQ, Joseph M. Perez.

Technical facilities: 100-w TPO, 0.995-kw ERP, 151-ft. above ground, 262-ft. above sea level, lat. 39° 26' 51", long. 123° 47' 53".

Transmitter: On pole atop Leiser Bldg., 322 N. Main, Fort Bragg.

*** Fresno—K02NE**, M & M Communications Inc. Phone: 904-456-9749.

Technical facilities: 3.00-w TPO, 0.03-kw ERP, 125-ft. above ground, 3214-ft. above sea level, lat. 36° 44' 08", long. 119° 47' 10".

Transmitter: 2220 Tulare St.

Personnel: J. McMillen, pres.

*** Fresno—K04NJ**, CBC TV.

Technical facilities: 10-w TPO, 0.019-kw ERP, 308-ft. above ground, 500-ft. above sea level, lat. 36° 44' 10", long. 119° 47' 10".

Transmitter: Golden State Plaza, 2200 Tulare St., Fresno.

*** Fresno—K07TW**, Pauline Ellis.

Technical facilities: 0.06-kw ERP, lat. 37° 03' 53", long. 119° 25' 00".

Fresno—K34AV, Family Television Inc. Phone: 707-745-1570.

Technical facilities: 1000-w TPO, 7.69-kw ERP, 256-ft. above ground, 551-ft. above sea level, lat. 36° 44' 10", long. 119° 47' 10".

Transmitter: 2200 Tulare St., Fresno.

Personnel: Billie Viglione, pres.; Marjory McConnell, v.p.; Marilyn Miller, secy-treas.

*** Fresno—K56DZ**, National Minority TV Inc.

Technical facilities: 1000-w TPO, 12.5-kw ERP, 236-ft. above ground, 532-ft. above sea level, lat. 36° 44' 10", long. 119° 47' 10".

Transmitter: 2220 Tulare St., Fresno.

*** Goleta—K26BF**, Guy S. Erway Jr.

Technical facilities: 1000-w TPO, 13.4-kw ERP, 46-ft. above ground, 213-ft. above sea level, lat. 34° 27' 37", long. 119° 48' 56".

Transmitter: 5530 Camino Cerralvo.

*** Grass Valley—K20BV**, Sierra Joint Junior College District.

Technical facilities: 38-w TPO, 0.50-kw ERP, 72-ft. above ground, 2864-ft. above sea level, lat. 39° 14' 01", long. 121° 03' 18".

Transmitter: 0.2-mi. NW of city center at 314 oST, Guadalupe.

*** Guadalupe—K62DB**, William V. Johnson.

Technical facilities: 100-w TPO, 0.675-kw ERP, 144-ft. above ground, 243-ft. above sea level, lat. 34° 58' 05", long. 120° 34' 07".

Transmitter: Five Mile House, adjacent to State Hwy. 20, 0.5-mi. E of Nevada City.

*** Hornitos—Ch. 41**, Suzi Murayama.

Inyokern/Ridgecrest—K43AG, Roy William Mayhugh.

Technical facilities: 100-w TPO, 3.84-kw ERP, 60-ft. above ground, 4429-ft. above sea level, lat. 35° 28' 29", long. 117° 41' 57".

Transmitter: El Paso Mountain Electronics site, near Inyokern.

Equipment: Television Technology transmitter; Lindsay antenna.

Began Operation: January 1, 1984.

Locally originated programming: Community programming; city council meetings; local special events; parades; religious.

Satellite programming: Religious.

Advertising: Yes.

Personnel: James Rieger, general manager & chief engineer; Edward K. Tipler, station manager.

Note: Operates as a translator part-time; primary station KTVB-TV Santa Ana.

*** Klamath—K25CI**, California-Oregon Bcstg. Inc.

Technical facilities: 1.00-w TPO, 0.005-kw ERP, 30-ft. above ground, 4295-ft. above sea level, lat. 41° 31' 26", long. 123° 54' 26".

Transmitter: Red Mountain, 5-mi. E of Klamath.

La Jolla—K62AK, Gillette Communications of San Diego. Phone: 619-279-3939.

Studio: See KNSD, San Diego, CA.

Technical facilities: 100-w TPO, 1242-kw ERP, 262-ft. above ground, 362-ft. above sea level, lat. 32° 50' 50", long. 117° 16' 25".

Transmitter: 939 Coast Blvd., La Jolla CA.

Equipment: Emcee transmitter; Bogner antenna.

Multichannel TV Sound: Stereo & separate audio program.

Began Operation: January 1, 1975.

Personnel: Neil Derrough, general manager.

Note: Operating as a translator; primary station KNSD, Ch. 39, San Diego.

*** La Jolla—Ch. 35**, The Regents of the U. of California.

*** Lake Shastina—K27BH**, California Oregon Bcstg. Inc.

Technical facilities: 20-w TPO, 0.077-kw ERP, 23-ft. above ground, 3038-ft. above sea level, lat. 41° 30' 38", long. 122° 23' 33".

Transmitter: Lake Shastina area, 5-mi N of Weed.

*** Lake Shastina/Weed/Mt. Shasta & Yreka—Ch. 41**, Charles L. Parrott.

*** Lakeport & Clearlake Oaks—K25AQ**, General Communications. Phone: 707-795-3636.

Technical facilities: 100-w TPO, 2.615-kw ERP, 124-ft. above ground, 4753-ft. above sea level, lat. 38° 48' 30", long. 122° 44' 11".

Transmitter: Cobb Mountain, 14-mi. SSW of Clearlake Oaks.

Laytonville/Branscomb/Fort Bragg—K61CJ, Lester J. Dietz. Phone: 707-462-3747.

Technical facilities: 100-w TPO, 4.50-kw ERP, 12-ft. above ground, 4236-ft. above sea level, lat. 39° 41' 10", long. 123° 34' 44".

Transmitter: Cahto Peak, 5.5-mi. W of Laytonville.

*** Los Angeles—Ch. 38**, Catholic Views Broadcasts Inc.

Mammoth Lakes—K04MH, Mammoth Mountain FM Assn. Inc. Phone: 714-934-2591.

Technical facilities: 10-w TPO, 0.067-kw ERP, 40-ft. above ground, 11060-ft. above sea level, lat. 37° 37' 40", long. 119° 01' 56".

Transmitter: KMMT(FM) tower site, Mammoth Lakes.

Equipment: Emcee transmitter; Bogner antenna.

Began Operation: October 1, 1982.

*** Mammoth Lakes—K07SW**, Raleigh Television.

Technical facilities: 10-w TPO, 0.009-kw ERP, 50-ft. above ground, 8090-ft. above sea level, lat. 37° 39' 02", long. 118° 58' 57".

Transmitter: 370115 Berner, Mammoth Lakes.

Equipment:; Scala antenna.

*** Mammoth Lakes—K25CJ**, BJM Communications, a Partnership.

Technical facilities: 10-w TPO, 0.067-kw ERP, 30-ft. above ground, 10098-ft. above sea level, lat. 37° 38' 15", long. 119° 01' 00".

Transmitter: Lincoln Mountain, Mammoth Lakes.

*** Mammoth Lakes—K28CC**, BJM Communications, a Partnership.

Technical facilities: 20-w TPO, 0.067-kw ERP, 33-ft. above ground, 10102-ft. above sea level, lat. 37° 38' 15", long. 119° 01' 00".

Transmitter: Lincoln Mountain.

*** Mariposa—CP**, Sierra Valley Communications Inc.

Technical facilities: 1000-w TPO, 14.4-kw ERP, 410-ft. above ground, 541-ft. above sea level, lat. 37° 11' 29", long. 120° 32' 03".

Transmitter: 0.1-mi. N of Sandy Mush Rd.

Morongo Valley—K67BH, County of San Bernardino. Phone: 619-256-6213.

Technical facilities: 100-w TPO, 1.08-kw ERP, 199-ft. above ground, 2800-ft. above sea level, lat. 34° 03' 54", long. 116° 32' 42".

Transmitter: 3-mi. NE of the Morongo Valley Post Office.

Equipment: Television Technology transmitter; Scala antenna.

Personnel: Goldie Love, chmn.

Note: Operating as a translator; primary station KHJ-TV, Los Angeles, CA.

Morro Bay—K09UF, Sainte Ltd.

Technical facilities: 10-w TPO, 0.265-kw ERP, 72-ft. above ground, 2844-ft. above sea level, lat. 35° 23' 37", long. 120° 42' 23".

Transmitter: Tassajera Peak.

Personnel: Rick Haley, general manager; David Garcia, general sales manager.

*** Needles—K19AR**, Tri-County Communications Inc.

Technical facilities: 100-w TPO, 0.882-kw ERP, 394-ft. above ground, 2871-ft. above sea level, lat. 44° 03' 47", long. 116° 54' 23".

Low Power TV Stations—California

Transmitter: Communications Bldg. on Clay Peak, ID.

Needles—K51AY, Garcia Bcstg. Assoc.
Technical facilities: 1.54-kw ERP, lat. 35° 02' 05", long. 114° 22' 09".
Began Operation: December 1, 1984.

* **O'Neals**—K66CQ, K. Sandoval Burke.
Technical facilities: 43.6-kw ERP, lat. 37° 32' 00", long. 120° 01' 29".
Requests modification of CP for change to 30.00-kw ERP 3468-ft. above sea level, lat. 36° 44' 45", long. 119° 16' 57".

* **Ojai**—K33CC, Ojai Assembly of God.
Phone: 805-646-1296.
Studio: 190 E. El Roblar, Ojai, CA 93023.
Technical facilities: 100-w TPO, 1.18-kw ERP, 141-ft. above ground, 942-ft. above sea level, lat. 34° 26' 28", long. 119° 16' 58".

Transmitter: 190 East El Roblar, Ojai.
Scheduled to begin operation: September 1, 1989.
Planned locally originated programming: Specials; children's programming; community programming; music; talk shows; news; weather; educational; religious.
Personnel: Ron Triggs, general manager.

Oroville—K02MK, Global Village Video Resource Center. Phones: 212-925-7751; 212-966-7526.
Technical facilities: 10-w TPO, 0.031-kw ERP, lat. 39° 30' 34", long. 121° 35' 55".
Began Operation: November 1, 1986.
Advertising: Yes. Rates: \$25 & up per spot.
Personnel: Pedro Martinez, office manager.

Oroville—K18AD, Goltrin Acquisition Partnership.
Technical facilities: 100-w TPO, 1.29-kw ERP, 149-ft. above ground, 3109-ft. above sea level, lat. 33° 39' 04", long. 121° 27' 43".
Began Operation: September 24, 1985.
Personnel: Mel Querio, general manager.

Note: Operating as a translator; primary station KCPM, Chico, CA.

* **Oroville**—K53CR, Linda D. Clevenger.
Technical facilities: 100-w TPO, 0.834-kw ERP, 145-ft. above ground, 341-ft. above sea level, lat. 39° 30' 34", long. 121° 35' 55".
Transmitter: 2.8-mi. NW of center of city at 271.6°T.

* **Palm Springs**—K20CB, Robert H. Gray.
Technical facilities: 100-w TPO, 1.56-kw ERP, 46-ft. above ground, 7963-ft. above sea level, lat. 34° 02' 46", long. 116° 48' 49".
Transmitter: 10-mi. NW of Palm Springs.

* **Parker Dam**—K38CF, Richard J. Washington.
Technical facilities: 100-w TPO, 1.43-kw ERP, 43-ft. above ground, 1759-ft. above sea level, lat. 34° 18' 31", long. 114° 09' 49".
Transmitter: MPW electronic site, Parker Dam.

* **Paso Robles**—K19AM, Response Bcstg. Corp.
Technical facilities: 25.6-kw ERP, lat. 35° 21' 38", long. 120° 39' 21".

Paso Robles—K36AL, Central Coast Good News Inc.
Technical facilities: 1000-w TPO, 25.0-kw ERP, 55-ft. above ground, 2525-ft. above sea level, lat. 35° 21' 38", long. 120° 39' 21".

Placerville—K62BT, Praise the Lord Studio Chapel. Phone: 916-626-5322.

Studio: 517 Truck Rd., Diamond Springs, CA 95619.

Technical facilities: 100-w TPO, 0.817-kw ERP, 381-ft. above ground, 2408-ft. above sea level, lat. 38° 37' 49", long. 120° 51' 20".

Transmitter: Corner of Crystal Blvd. & Stope Dr., El Dorado.
Equipment: Emcee transmitter; Bogner antenna.

Satellite Earth Stations: Prodelin 4.6-meter; Prodelin 3-meter; Scientific-Atlanta receivers.

Began Operation: December 1, 1984.
Locally originated programming: Religious.
Satellite programming: Trinity Bcstg. Network.
Advertising: No.

Personnel: John Hartman, general manager; Mary Hartman, sales; Martin Main, chief engineer.

* **Redding**—K168J, American Independent Bcstg.
Technical facilities: 1000-w TPO, 22.4-kw ERP, 30-ft. above ground, 6230-ft. above sea level, lat. 40° 36' 09", long. 122° 39' 01".
Transmitter: Shasta Bally Mountain, 13-mi. W of Redding.

* **Redding**—K26AW, Family Television Inc.
Technical facilities: 12.2-kw ERP, lat. 40° 36' 37", long. 122° 22' 44".

* **Redding**—K35BP, Baby Boom Bcstg. Co.
Technical facilities: 1000-w TPO, 19.8-kw ERP, 46-ft. above ground, 6252-ft. above sea level, lat. 40° 36' 09", long. 122° 39' 01".
Transmitter: Mt. Shasta-Bally, 13-mi. W of Redding.

* **Redding**—K43BX, Kidd Communications.
Technical facilities: 1000-w TPO, 30.0-kw ERP, 46-ft. above ground, 1306-ft. above sea level, lat. 40° 33' 46", long. 122° 27' 07".
Transmitter: 6188 Placer St., Redding.

Redding—K47CX, North American Television Network.
Technical facilities: 1000-w TPO, 36.0-kw ERP, 190-ft. above ground, 3366-ft. above sea level, lat. 40° 39' 14", long. 122° 31' 12".
Transmitter: South Fork Mountain, 8-mi. NW of Redding.

* **Redding**—K52AR, Ponyland Bcstg. Co.
Phone: 818-884-3818.
Technical facilities: 7.97-kw ERP, lat. 40° 39' 14", long. 122° 31' 12".
Satellite programming: Planned.
Advertising: Planned.

Redding—K65DJ, Trinity Bcstg. Network.
Phone: 714-832-2950.
Technical facilities: 100-w TPO, lat. 40° 36' 37", long. 122° 22' 44".

Began Operation: July 5, 1988.
Satellite programming: Trinity Bcstg. Network.

* **Ridgecrest**—K06LR, Russell Communications.
Technical facilities: 0.08-kw ERP, lat. 35° 38' 17", long. 117° 45' 08".

* **Sacramento**—K23CE, John Francis Hassler Jr.
Technical facilities: 1000-w TPO, 34.7-kw ERP, 430-ft. above ground, 466-ft. above sea level, lat. 38° 42' 26", long. 121° 28' 33".

Transmitter: 606 W. Delano St., Elverta.

* **Sacramento**—K25CR, Kidd Communications.
Technical facilities: 500-w TPO, 8.20-kw ERP, 446-ft. above ground, 482-ft. above sea level, lat. 38° 42' 26", long. 121° 28' 33".
Transmitter: 1.5-mi. NW of Rio Linda.

* **Sacramento**—K61DW, Arike Logan.
Technical facilities: 100-w TPO, 0.465-kw ERP, 220-ft. above ground, 246-ft. above sea level, lat. 38° 38' 54", long. 121° 28' 40".
Transmitter: 0.5-mi. N of intersection of Hwy. 880 & E. Levee Rd., Sacramento.

* **Sacramento**—K69FB, Trinity Christian Center of Santa Ana. Phone: 714-832-2950.

Technical facilities: 100-w TPO, 1.47-kw ERP, 400-ft. above ground, 423-ft. above sea level, lat. 38° 38' 54", long. 121° 28' 40".
Transmitter: North Market Blvd., Sacramento.

* **Sacramento**—Ch. 34, John Francis Hassler Jr.

* **Sacramento**—Ch. 49, Western Bcstg. System.

* **Sacramento**—Ch. 53, Residential Bcstg. Corp.

* **Salinas**—K06LV, Jeremy D. Lansman.
Phone: 907-345-2630.

Technical facilities: 6.00-w TPO, 0.069-kw ERP, 23-ft. above ground, 3100-ft. above sea level, lat. 36° 45' 23", long. 121° 30' 05".
Transmitter: Fremont Peak radio site, 6.5-mi. S of San Juan Bautista.
Scheduled to begin operation: June 1, 1989.

San Ardo/Bradley—K13ND, Monterey County Superintendent of Schools. Phone: 408-755-0383.

Studio: 901 Blanco Circle, Salinas, CA 93912.

Technical facilities: 10-w TPO, 0.095-kw ERP, 35-ft. above ground, 2820-ft. above sea level, lat. 37° 57' 30", long. 121° 00' 01".

Transmitter: Williams Hill, approx 7-mi. SW of San Ardo.
Equipment: Emcee transmitter; Taco antenna.

Began Operation: June 16, 1983.
Locally originated programming: College courses; public affairs.
Planned locally originated programming: Public access.

Personnel: William Roberts, station manager; Robert Oka, chief engineer; Troy Bramlett, superintendent.

Note: Operating as a translator; primary station KQED, San Francisco.

* **San Diego**—Ch. 31, Community Service Television Co.

* **San Diego**—Ch. 25, Citizens TV Systems Inc.

* **San Diego**—Ch. 63, Civic Light TV.

* **San Diego**—Ch. 61, Linda Gallenberger.

* **San Diego**—Ch. 27, Lupian-Warren-Barbard Partnership.

* **San Diego**—Ch. 17, Basic Economic Educations Inc.

* **San Luis Obispo**—K61EI, Alegria Bcstg. Corp.
Technical facilities: 100-w TPO, 0.99-kw ERP, 36-ft. above ground, 1801-ft. above

sea level, lat. 35° 18' 21", long. 120° 37' 20".

Transmitter: 2.8-mi. NE of city, Los Padres National Forest, San Luis Obispo.

* **San Luis Obispo**—K69FE, Alegria Bcstg. Corp.

Technical facilities: 100-w TPO, 0.99-kw ERP, 36-ft. above ground, 1801-ft. above sea level, lat. 35° 18' 21", long. 120° 37' 20".

Transmitter: 2.8-mi. NE of city, Los Padres National Forest, San Luis Obispo.

* **San Luis Obispo**—Ch. 22, Alameda TV.

* **Santa Ana**—Ch. 26, Central California Bcstrs.

* **Santa Barbara**—K49BZ, Response Bcstg. Corp.

Technical facilities: 100-w TPO, 1.93-kw ERP, 112-ft. above ground, 2477-ft. above sea level, lat. 34° 28' 15", long. 119° 40' 33".

Transmitter: KBLs(AM)/KTYD(FM) transmitter site, Gibraltar Rd., Santa Barbara.

* **Santa Barbara**—K67EA, N & K LPTV Inc.

Technical facilities: 1000-w TPO, 10.7-kw ERP, 26-ft. above ground, 2188-ft. above sea level, lat. 34° 22' 20", long. 119° 25' 13".

Transmitter: Rincon Peak.

* **Santa Barbara**—Ch. 36, Response Bcstg. Corp.

* **Sonora**—K25CT, Finnigan Communications Inc.

Technical facilities: 1000-w TPO, 10.80-kw ERP, 98-ft. above ground, 2097-ft. above sea level, lat. 37° 58' 21", long. 120° 22' 14".

Transmitter: 12549 Sanguinetti Rd.

* **South Oroville**—K55FC, Response Bcstg. Corp.

Technical facilities: 1000-w TPO, 41.7-kw ERP, 49-ft. above ground, 3379-ft. above sea level, lat. 39° 48' 43", long. 121° 33' 25".

Transmitter: Atop Sawmill Peak, near Magalia.

* **South Oroville**—Ch. 46, Response Bcstg. Corp.

Tahoe City—K56BW, Gavilan Communications. Phone: 408-847-4222.

Technical facilities: 100-w TPO, 1.06-kw ERP, 30-ft. above ground, 6730-ft. above sea level, lat. 39° 08' 36", long. 120° 09' 49".

Transmitter: 1030 Skyline Dr., Tahoe City.

Equipment: Acrodyne transmitter; Scala antenna.

Twentynine Palms—K06KU, Moore Bcstg. Inc.

Technical facilities: 10-w TPO, 0.108-kw ERP, 80-ft. above ground, 2565-ft. above sea level, lat. 34° 08' 11", long. 116° 10' 07".

Transmitter: 0.15-mi. S of KDHI(AM) tower & Twentynine Palms Hwy.

Locally originated programming: Art profiles; exercise; hunting & fishing show; news; public affairs.

Satellite programming: Country Music TV.

* **Twentynine Palms**—K25CU, Eddie Robinson.

Holds CP for change to 1000-w TPO, 19.40-kw ERP, 456-ft. above ground, 2703-ft. above sea level, lat. 34° 08' 11", long. 116° 10' 07". Transmitter: KDHI(AM), tower. BPTTL-820324.

Transmitter: KDHI(AM), tower.

Twentynine Palms—K38AT, Valley/Palms Communications Inc.
 Technical facilities: 100-w TPO, 0.558-kw ERP, 30-ft. above ground, 2129-ft. above sea level, lat. 34° 07' 30", long. 116° 00' 00".
 Transmitter: 2.2-mi. ESE of Twentynine Palms.
 Began Operation: September 1, 1987.
 Personnel: Robert Gray, general manager.

Twentynine Palms—K63CG, Morongo Basin TV Club Inc. Phone: 619-367-1833.
 Technical facilities: 100-w TPO, 1.19-kw ERP, 31-ft. above ground, 4281-ft. above sea level, lat. 34° 04' 32", long. 115° 57' 18".
 Transmitter: Pinto Mtn., Twentynine Palms.
 Equipment: Television Technology transmitter; Scala antenna.
 Satellite Earth Station: Scientific-Atlanta, 3.8-meter.
 Began Operation: March 18, 1983.
 Satellite programming: SelecTV.

Ukiah—K47AL, Mendocino County Television. Phone: 707-468-8847.
 Technical facilities: 100-w TPO, 2.50-kw ERP, 30-ft. above ground, 3159-ft. above sea level, lat. 39° 07' 03", long. 123° 05' 35".
 Transmitter: Cow Mtn., 6.5-mi. SE of Ukiah.
 Equipment: Television Technology transmitter; Scala antenna.
 Began Operation: July 4, 1982.
 Advertising: Yes. Rates: \$20.00/30 Sec.
 Personnel: Orville Hem, station manager.

★ **Ukiah/Calpella/Redwood Valley**—K59CG, American Rural Television Systems Inc.
 Technical facilities: 1.20-kw ERP, 32-ft. above ground, 3161-ft. above sea level, lat. 39° 07' 01", long. 125° 05' 34".
 Transmitter: Purdy's Garden, Mendocino County.
 Equipment: Television Technology transmitter; Scala antenna.

★ **Ventura**—K47CL, Ojai Assembly of God. Phone: 805-646-1296.
 Studio: 190 E. El Roblar, Ojai, CA 93023.
 Technical facilities: 100-w TPO, 1.25-kw ERP, 69-ft. above ground, 161-ft. above sea level, lat. 34° 16' 23", long. 119° 16' 06".
 Transmitter: 396 S. San Clemente, Ventura.
 Scheduled to begin operation: June 1, 1989.
 Planned locally originated programming: Specials; children's programming; community programming; music; talk shows; news; weather; educational; religious.
 Personnel: Ron Triggs, general manager.

Victorville—K33BT, Trinity Bcstg. Network Inc. Phone: 714-832-2950.
 Technical facilities: 100-w TPO, lat. 34° 36' 36", long. 117° 17' 13".
 Satellite programming: Trinity Bcstg. Network.

★ **Visalia**—K05IY, Central California Bcstrs. Inc.
 Technical facilities: 10-w TPO, 0.213-kw ERP, 276-ft. above ground, 591-ft. above sea level, lat. 36° 16' 10", long. 119° 17' 31".
 Transmitter: Liberty Rd., 0.2-mi. E of Liberty & Butler Rds. intersection.

★ **Visalia**—Ch. 5, Evarista Romero.

★ **Vista & Oceanside**—K49BV, Lupian Warren Bamard Partnership. Phone: 619-698-7300.
 Studio: 8691 Echo Dr., La Mesa, CA 92041.
 Technical facilities: 100-w TPO, 2.61-kw ERP, 69-ft. above ground, 1742-ft. above

sea level, lat. 33° 12' 53", long. 117° 11' 15".
 Transmitter: Blackjack Hill communications site, 3-mi. E of Vista.
 Scheduled to begin operation: December 1, 1988.
 Planned locally originated programming: Religious.
 Planned satellite programming: PTL; Trinity Bcstg. Network.
 Advertising: No.

★ **Westwood**—K22AV, Sainte Limited. Phones: 209-523-0777; 209-578-1900.
 Studio: Cohasset Rd., Chico, CA.
 Technical facilities: 7.27-kw ERP, lat. 40° 19' 30", long. 120° 59' 30".
 Transmitter: Cohasset Rd., Chico, CA.
 Scheduled to begin operation: August 1, 1989.
 Planned locally originated programming: News; public affairs; religious.
 Satellite programming: Univision.
 Planned satellite programming: Religious.
 Personnel: Gregg Schafer, sales; Chuck Tiff, engineering.

Note: Will operate as a translator; primary station KBCP, Ch. 46, Paradise, CA.

★ **Yuba City**—K34AW, Family Television Inc.
 Technical facilities: 26.4-kw ERP, lat. 39° 14' 12", long. 121° 47' 03".

Yucca—K26BH, Valley/Palms Communications Inc.
 Technical facilities: 18-w TPO, 0.024-kw ERP, 32-ft. above ground, 4138-ft. above sea level, lat. 34° 08' 56", long. 116° 26' 42".
 Transmitter: 2-mi. N of Yucca Valley at end of Oakwood Dr.
 Began Operation: October 1, 1986.
 Personnel: Robert Gray, general manager.

COLORADO

★ **Alamosa**—K12NI, K. Sandoval Burke.
 Technical facilities:

★ **Alamosa**—Ch. 22, Eddie Robinson.

Aspen—K23AE, Withers Broadcasting. Phone: 303-242-5000.
 Studio: 400 W. Main St., Aspen, CO 81611.
 Technical facilities: 100-w TPO, 1.05-kw ERP, 54-ft. above ground, 9446-ft. above sea level, lat. 39° 13' 33", long. 105° 50' 00".
 Transmitter: Lower Red Mountain, 2.5-mi. NNW of Aspen Center.
 Equipment: Emcee transmitter; Scala antenna.
 Began Operation: January 1, 1988.
 Advertising: Yes. Rates: \$90.00/30 Sec.
 Personnel: Tom McGill, station manager; Rick Bralner, operations mgr.

Note: Operating as a translator of KREG-TV, Glenwood Springs, CO.

★ **Aurora**—K66DK, Jerold R. Welsh.
 Technical facilities: 1000-w TPO, 28.2-kw ERP, 240-ft. above ground, 5784-ft. above sea level, lat. 39° 40' 31", long. 104° 52' 22".
 Transmitter: 8507 Flitt Ave.

★ **Aurora**—Ch. 66, Jerold R. Welsh.

Buena Vista—K16BE, Mountain TV Network Inc.
 Technical facilities: 100-w TPO, 1.31-kw ERP, 95-ft. above ground, 11145-ft. above sea level, lat. 38° 41' 24", long. 106° 11' 31".

Transmitter: 11-mi. SSW of Buena Vista.

★ **Buena Vista**—K18BJ, Mountain TV Network Inc.
 Technical facilities: 100-w TPO, 1.30-kw ERP, 93-ft. above ground, 10897-ft. above sea level, lat. 38° 41' 24", long. 106° 11' 31".
 Transmitter: 11-mi. SSW of Buena Vista.

★ **Buena Vista**—K50BI, Mountain TV Network Inc.
 Technical facilities: 100-w TPO, 1.47-kw ERP, 100-ft. above ground, 11144-ft. above sea level, lat. 38° 41' 24", long. 106° 11' 31".
 Transmitter: 11-mi. SSW of Buena Vista.

★ **Buena Vista**—K56CK, Mountain TV Network Inc.
 Technical facilities: 100-w TPO, 1.527-kw ERP, 100-ft. above ground, 11144-ft. above sea level, lat. 38° 41' 24", long. 106° 11' 31".
 Transmitter: 11-mi. SSW of Buena Vista.

★ **Cedaredge**—K38BF, Collis Michael Callihan.
 Technical facilities: 2.16-kw ERP, lat. 39° 55' 16", long. 107° 54' 26".

★ **Cedaredge**—K40AU, Collis Michael Callihan.
 Technical facilities: 2.16-kw ERP, lat. 38° 55' 16", long. 107° 54' 26".

Colorado Springs—K43CG, Full Gospel Outreach Inc.
 Technical facilities: 100-w TPO, 14.7-kw ERP, 59-ft. above ground, 9511-ft. above sea level, lat. 38° 44' 46", long. 104° 51' 37".
 Transmitter: Cheyenne Mountain, approx. 6.5-mi. SSW of center of Colorado Springs.

★ **Colorado Springs**—Ch. 45, Barbara J. Ward & Horace Ward Jr.

Cortez—K20AF, Muller Bcstg.
 Technical facilities: 20-w TPO, 0.89-kw ERP, 75-ft. above ground, 6275-ft. above sea level, lat. 37° 20' 15", long. 108° 36' 00".

Cortez—K26CI, Collis Michael Callihan.
 Technical facilities: 100-w TPO, 1.01-kw ERP, 184-ft. above ground, 6325-ft. above sea level, lat. 37° 21' 53", long. 108° 35' 17".
 Transmitter: City of Cortez Industrial Park, 1.2-mi. N of intersection of Hwys. 160 & 166.

★ **Cortez**—K28CO, Susan Easton.
 Technical facilities: 10-w TPO, 0.19-kw ERP, 135-ft. above ground, 6280-ft. above sea level, lat. 37° 20' 20", long. 108° 36' 00".
 Transmitter: 925 S. Broadway.

★ **Cortez**—K30AT, James Connell.
 Technical facilities: 0.56-kw ERP, lat. 37° 20' 15", long. 108° 36' 00".

★ **Cortez**—K53BP, Classic Video Systems Inc.
 Technical facilities: 0.67-kw ERP, lat. 37° 20' 15", long. 108° 36' 00".

★ **Cortez**—Ch. 24, Collis Michael Callihan.

★ **Craig**—K23AY, Mountain TV Network Inc.
 Technical facilities: 0.88-kw ERP, lat. 40° 33' 56", long. 107° 36' 31".

★ **Craig**—K25BU, Mountain TV Network Inc.
 Technical facilities: 100-w TPO, 0.88-kw ERP, 93-ft. above ground, 7449-ft. above sea level, lat. 40° 33' 56", long. 107° 36' 31".

Transmitter: 4-mi. NW of Craig.

★ **Craig**—K35AY, Mountain TV Network Inc.
 Technical facilities: 0.94-kw ERP, lat. 40° 33' 56", long. 107° 36' 31".

★ **Craig**—Ch. 17, Mountain TV Network Inc.

★ **Craig**—Ch. 41, Mountain TV Network Inc.

Denver—K47AQ, Marilyn Hickey Ministries. Phone: 303-777-7722.
 Studio: 455 S. Platte River Dr., Denver, CO 80223.

Technical facilities: 1000-w TPO, 16.2-kw ERP, 100-ft. above ground, 5490-ft. above sea level, lat. 39° 51' 08", long. 105° 00' 51".

Holds CP for change to 1000-w TPO, 25.60-kw ERP, 131-ft. above ground, 5587-ft. above sea level.

Transmitter: NE corner of 85th & Zuni, Federal Heights.
 Equipment: Television Technology transmitter; Scala antenna.
 Satellite Earth Station: In operation, 5-meter.
 Began Operation: June 1, 1987.

Locally originated programming: Specials; children's programming; exercise; magazines; music; music video clips; talent shows; music videos with DJ; talk shows; variety shows; news; college courses; public affairs; religious.

Planned locally originated programming: Classified advertising; character generated news.

Satellite programming: 700 Club; Liberty Bcstg. Network; music videos; PTL; religious; syndicated programming.

Advertising: No.
 Personnel: Gene Steiner, general manager; Ken Williams, chief engineer; Ann Schumaker, promotion director; Mark Olson, master control operator; Pat Rosales, traffic manager.

Denver—K57BT, Trinity Bcstg. of Denver Inc. Phone: 714-832-2950.

Studio: 90th & Yates St., Westminster, CO.
 Technical facilities: 1000-w TPO, 0.769-kw ERP, 449-ft. above ground, 7722-ft. above sea level, lat. 39° 43' 59", long. 105° 14' 12".

Transmitter: Lookout Mountain, adjacent to Cody Monument, Golden.
 Equipment: Acrodyn transmitter; Scala antenna.
 Began Operation: April 1, 1982.
 Satellite programming: Trinity Bcstg. Network.

Durango—K39AH, Mountain States Bcstg. Technical facilities:
 Requests CP for change to 1000-w TPO, 12.79-kw ERP BPTTL-JA0702R6.
 Began Operation: March 1, 1987.

Note: Operating as a translator, primary station KGSW, Albuquerque, NM.

★ **Fort Collins**—K54CO, Echonet Corp.
 Technical facilities: 1000-w TPO, 8.52-kw ERP, 200-ft. above ground, 5555-ft. above sea level, lat. 40° 40' 50", long. 104° 56' 32".
 Transmitter: 6.8-mi. NE of Fort Collins.

Note: Operating as a translator; primary station KUBD, Denver, CO.

★ **Glenwood Springs**—K15CB, Black Women's Network of NJ Inc.
 Technical facilities: 1000-w TPO, 10.8-kw ERP, 246-ft. above ground, 5994-ft. above sea level, lat. 39° 33' 10", long. 107° 19' 48".
 Transmitter: NW part of town, NE of rallyrd.

Glenwood Springs—K25AH, Colorado West Bcstg. Inc.

Low Power TV Stations—Colorado

Studio: 1322 1/2 Grand Ave., Glenwood Springs, CO 81601.

Technical facilities: 0.36-kw ERP, lat. 39° 31' 58", long. 107° 20' 30".

Transmitter: Glenwood Springs.

Equipment: Television Technology transmitter.

Glenwood Springs—K65CK, Pikes Peak Bcstg. Co. Inc. Phone: 303-632-1515.

Technical facilities: 100-w TPO, 3.087-kw ERP, 65-ft. above ground, 7985-ft. above sea level, lat. 39° 32' 38", long. 107° 17' 59".

Holds CP for change to, 66-ft. above ground, 7986-ft. above sea level.

Transmitter: Lookout Point, 1.4-mi. E of Glenwood Springs.

Equipment: Television Technology transmitter; Scala antenna.

Began Operation: May 15, 1988.

* **Grand Junction**—K31AP, Lorene L. Duran.

Technical facilities: 122-kw ERP, lat. 39° 05' 02", long. 108° 13' 11".

* **Grand Junction**—K51CF, Penny Drucker.

Technical facilities: 1000-w TPO, 7.50-kw ERP, 400-ft. above ground, 4961-ft. above sea level, lat. 39° 05' 35", long. 108° 35' 51".

Transmitter: 1.5-mi. W of Grand Junction.

Grand Valley—K45AF, Pikes Peak Broadcasting Co. Inc. Phone: 303-632-1515.

Technical facilities: 20-w TPO, 0.822-kw ERP, 15-ft. above ground, 7209-ft. above sea level, lat. 39° 26' 34", long. 107° 57' 57".

Transmitter: 4.5 mi. ESE of Grand Valley.

Equipment: Television Technology transmitter; Scala antenna.

Began Operation: August 15, 1988.

Personnel: Neil O. Klocksion, general manager.

Gunnison—K02LY, Gunnison County Metropolitan Recreation District. Phone: 303-641-3290.

Studio: 105 N. Wisconsin, Gunnison, CO 81230.

Technical facilities: 10-w TPO, 0.024-kw ERP, 46-ft. above ground, 8666-ft. above sea level, lat. 38° 31' 45", long. 106° 54' 22".

Transmitter: Tenderfoot Mtn., 1.5-mi. SE of Gunnison.

Equipment: Television Technology transmitter; Scala antenna.

Began Operation: September 1, 1982.

Advertising: No.

Personnel: Carol Draper, station manager; Fred Jones, chief engineer.

Gunnison—K04DH, Gunnison County Metropolitan Recreation District. Phone: 303-641-0196.

Technical facilities: 0.01-kw ERP, 35-ft. above ground, 8620-ft. above sea level, lat. 38° 31' 25", long. 106° 54' 20".

Transmitter: 2-mi. SE of Gunnison.

* **Hermosa**—K45AM, Response Bcstg. Corp.

Technical facilities: 1000-w TPO, 43.5-kw ERP, 69-ft. above ground, 9039-ft. above sea level, lat. 37° 20' 18", long. 107° 49' 21".

* **Hermosa**—K49AV, Response Bcstg. Corp.

Technical facilities: 1000-w TPO, 43.5-kw ERP, 69-ft. above ground, 9039-ft. above sea level, lat. 37° 20' 18", long. 107° 49' 21".

Transmitter: E end of Missionary Ridge, San Juan National Forest.

Equipment: Thomson LGT transmitter; Bogner antenna.

* **Howard**—K61CO, Black Coalition for Media Diversity.

Technical facilities: 0.749-kw ERP, lat. 38° 26' 28", long. 105° 50' 41".

* **Lake City**—K48BH, Owen Bcstg. Inc. Phone: 615-521-8865.

* **Lakewood**—Ch. 41, Front Range Educational Media.

* **Lamar**—K148D, Mountain TV Network Inc.

Technical facilities: 0.64-kw ERP, lat. 38° 13' 58", long. 102° 56' 08".

* **Lamar**—K18BI, Mountain TV Network Inc.

Technical facilities: 100-w TPO, 4289-kw ERP, 298-ft. above ground, 4289-ft. above sea level, lat. 38° 18' 58", long. 102° 56' 08".

Transmitter: 19.1-mi. NW of Lamar.

* **Lamar**—K20AT, Mountain TV Network Inc.

Technical facilities: 0.64-kw ERP, lat. 38° 13' 58", long. 102° 56' 08".

* **Lamar**—K24AT, Mountain TV Network Inc.

Technical facilities: 0.64-kw ERP, lat. 38° 13' 58", long. 102° 56' 08".

* **Lamar**—K30AY, Mountain TV Network Inc.

Technical facilities: 100-w TPO, 0.693-kw ERP, 100-ft. above ground, 4386-ft. above sea level, lat. 38° 13' 58", long. 102° 56' 08".

Transmitter: 19-mi. NW of Lamar.

* **Lamar**—K33AM, Rene Rodriguez.

Technical facilities: 0.89-kw ERP, lat. 38° 06' 39", long. 102° 36' 59".

* **Lamar**—K36AU, Mountain TV Network Inc.

Technical facilities: 0.70-kw ERP, lat. 38° 13' 58", long. 102° 56' 08".

* **Lamar**—K42BY, Mountain TV Network Inc.

Technical facilities: 100-w TPO, 0.713-kw ERP, 95-ft. above ground, 4387-ft. above sea level, lat. 38° 13' 58", long. 102° 56' 08".

Transmitter: 19-mi. NW of Lamar.

* **Lamar**—K46AY, Mountain TV Network Inc.

Technical facilities: 0.72-kw ERP, lat. 38° 13' 58", long. 102° 56' 08".

* **Lamar**—K48CV, Mountain TV Network Inc.

Technical facilities: 100-w TPO, 0.74-kw ERP, 95-ft. above ground, 4387-ft. above sea level, lat. 38° 13' 58", long. 102° 56' 08".

Transmitter: 19-mi. NW of Lamar.

* **Leadville**—K158D, Mountain TV Network Inc.

Technical facilities: 100-w TPO, 0.85-kw ERP, 95-ft. above ground, 12710-ft. above sea level, lat. 39° 16' 45", long. 106° 14' 11".

Transmitter: 3-mi. NE of Leadville.

* **Leadville**—K178D, Mountain TV Network Inc.

Technical facilities: 100-w TPO, 0.872-kw ERP, 95-ft. above ground, 12706-ft. above sea level, lat. 39° 16' 45", long. 106° 14' 11".

Transmitter: 3-mi. NE of Leadville.

* **Leadville**—K258C, Mountain TV Network Inc.

Technical facilities: 0.88-kw ERP, lat. 39° 16' 45", long. 106° 14' 11".

* **Leadville**—K63CW, Mountain TV Network Inc.

Technical facilities: 1.04-kw ERP, lat. 39° 16' 45", long. 106° 14' 11".

* **Limon**—K168R, Mountain TV Network Inc.

Technical facilities: 100-w TPO, 0.87-kw ERP, 95-ft. above ground, 5827-ft. above sea level, lat. 39° 20' 10", long. 103° 37' 36".

Transmitter: 5-mi. NE of Limon.

* **Limon**—K32AX, Mountain TV Network Inc.

Technical facilities: 0.92-kw ERP, lat. 39° 20' 10", long. 103° 37' 36".

Transmitter: 5-mi. NE of Limon.

* **Limon**—K508F, Mountain TV Network Inc.

Technical facilities: 0.98-kw ERP, lat. 39° 20' 10", long. 103° 37' 36".

Transmitter: 5-mi. NE of Limon.

* **Limon**—K52CY, Mountain TV Network Inc.

Technical facilities: 100-w TPO, 1.00-kw ERP, 95-ft. above ground, 5827-ft. above sea level, lat. 39° 20' 10", long. 103° 37' 36".

Transmitter: 5-mi. NE of Limon.

* **Limon**—K548P, Mountain TV Network Inc.

Technical facilities: 0.99-kw ERP, lat. 39° 20' 10", long. 103° 37' 36".

Transmitter: 5-mi. NE of Limon.

* **Limon**—K56CL, Mountain TV Network Inc.

Technical facilities: 1.01-kw ERP, lat. 39° 20' 10", long. 103° 37' 36".

Transmitter: 5-mi. NE of Limon.

* **Limon**—K58CR, Mountain TV Network Inc.

Technical facilities: 100-w TPO, 1.01-kw ERP, 95-ft. above ground, 5827-ft. above sea level, lat. 39° 20' 10", long. 103° 37' 36".

Transmitter: 5-mi. NE of Limon.

* **Limon**—K60CZ, Mountain TV Network Inc.

Technical facilities: 1.03-kw ERP, lat. 39° 20' 10", long. 103° 37' 36".

* **Limon**—K62CC, Mountain TV Network Inc.

Technical facilities: 1.02-kw ERP, lat. 39° 20' 10", long. 103° 37' 36".

* **Loveland**—K48CG, Trinity Bcstg. Network Inc. Phone: 714-832-2950.

Technical facilities: 7.00-kw ERP, 387-ft. above ground, 5351-ft. above sea level, lat. 40° 23' 31", long. 105° 05' 51".

Transmitter: KLOV-FM, near corner of First St. & Taft Ave.

Scheduled to begin operation: Fall 1988.

* **Manassa**—K398Z, Mountain TV Network Inc.

Technical facilities: 100-w TPO, 2.20-kw ERP, 95-ft. above ground, 9308-ft. above sea level, lat. 37° 12' 47", long. 105° 48' 27".

Transmitter: 7.5-mi. NE of Manassa.

* **Montrose**—K22CB, Telemidia Inc.

Technical facilities: 1000-w TPO, 41.1-kw ERP, 138-ft. above ground, 10637-ft. above sea level, lat. 38° 19' 25", long. 107° 37' 40".

Transmitter: 17.2-mi. SE of Montrose.

New Castle/rural Garfield County—K36AF, Pikes Peak Bcstg. Co. Phone: 303-632-1515.

Technical facilities: 20-w TPO, 0.145-kw ERP, 16-ft. above ground, 6355-ft. above sea level, lat. 39° 33' 56", long. 107° 31' 57".

Transmitter: 0.5-mi. S of New Castle.

Equipment: Television Technology transmitter; Scala antenna.

Began Operation: June 1, 1988.

Personnel: Neil O. Klocksion, gen. mgr.

* **Pagosa Springs**—K40AO, Eddie Robinson.

Technical facilities: 15.1-kw ERP, 350-ft. above ground, 7106-ft. above sea level, lat. 37° 15' 24", long. 107° 01' 06".

Transmitter: 0.58-mi. S of city.

* **Parlin, Doyleville & Lower Quartz C**—Ch. 63, Gunnison County Metropolitan Recreation District.

* **Pueblo**—K34BJ, Susan Easton.

Technical facilities: 43.0-kw ERP, lat. 38° 02' 29", long. 105° 11' 05".

* **Pueblo**—K48CU, Zenon Reynarowych.

Technical facilities: 100-w TPO, 65.8-kw ERP, 210-ft. above ground, 4869-ft. above sea level, lat. 38° 15' 41", long. 104° 41' 17".

Transmitter: 4-mi. W. of Pueblo.

* **Pueblo**—Ch. 18, MidAmerica LPTV Assoc. Inc.

* **Rangely**—K30BA, Owen Bcstg. Enterprises.

Rifle/rural Garfield County—K57CR, Pikes Peak Bcstg. Co. Phone: 303-632-1515.

Technical facilities: 100-w TPO, 3.385-kw ERP, 16-ft. above ground, 8150-ft. above sea level, lat. 39° 32' 10", long. 107° 56' 56".

Transmitter: 9-mi. W of Rifle.

Equipment: Television Technology transmitter; Scala antenna.

Began Operation: June 1, 1988.

Personnel: Neil O. Klocksion, general manager.

* **Rocky Ford**—K17AW, Valley Wide Communications.

Technical facilities: 16.1-kw ERP, lat. 39° 03' 30", long. 103° 35' 30".

* **Rocky Ford**—K198P, Valley Wide Communications.

Technical facilities: 1000-w TPO, 16.1-kw ERP, 98-ft. above ground, 4337-ft. above sea level, lat. 38° 03' 30", long. 103° 35' 30".

Transmitter: 3-mi. N of Swink, CO.

* **Rocky Ford**—Ch. 23, Valley Wide Communications.

* **Springfield**—K198Q, Mountain TV Network Inc.

Technical facilities: 100-w TPO, 869-kw ERP, 95-ft. above ground, 5094-ft. above sea level, lat. 37° 21' 59", long. 102° 39' 48".

Transmitter: 3-mi. SW of Springfield.

* **Springfield**—K258S, Mountain TV Network Inc.

Technical facilities: 0.88-kw ERP, lat. 37° 21' 59", long. 102° 39' 48".

* **Springfield**—K298E, Mountain TV Network Inc.

* **Springfield**—K458D, Mountain TV Network Inc.

Technical facilities: 0.97-kw ERP, lat. 37° 21' 59", long. 102° 39' 48".

* **Springfield**—K478K, Mountain TV Network Inc.

Technical facilities: 0.99-kw ERP, lat. 37° 21' 59", long. 102° 39' 48".

★ **Springfield**—K60DP, Baca County. Technical facilities: 100-w TPO, 0.932-kw ERP, 289-ft. above ground, 4829-ft. above sea level, lat. 37° 21' 44", long. 102° 38' 44".

Transmitter: 3-mi. S of Springfield.

★ **Springfield**—Ch. 17, Mountain TV Network Inc.

★ **Springfield**—Ch. 23, Mountain TV Network Inc.

★ **Springfield**—Ch. 35, Mountain TV Network Inc.

★ **Springfield & rural Baca County**—K298E, Mountain TV Network Inc.

★ **Swink**—K23AZ, Valley Wide Communications.

Technical facilities: 16.0-kw ERP, lat. 38° 03' 30", long. 103° 35' 30".

★ **Telluride**—K21AZ, Howard D. Berkey III.

Trinidad—K12MU, Southwest Community TV.

Technical facilities: 0.10-kw ERP, 100-ft. above ground, 6100-ft. above sea level, lat. 37° 08' 35", long. 104° 26' 40".

Transmitter: 4-mi. SE of Trinidad.

★ **Trinidad**—K25AJ, Southwest Community TV.

Technical facilities: 1000-w TPO, 7.993-kw ERP, 100-ft. above ground, 6100-ft. above sea level, lat. 37° 08' 35", long. 104° 26' 40".

Transmitter: 4-mi. SE of Trinidad.

Equipment: Emcee transmitter; Bogner antenna.

★ **Vail**—K36AM, Resort Bcstg. Inc.

Technical facilities: 1000-w TPO, 18.7-kw ERP, lat. 39° 38' 35", long. 106° 23' 48".

Transmitter: Hwy. 70, W of Vail.

★ **Wiley**—K12NG, Localvision. Phone: 602-945-6746.

Technical facilities: 0.04-kw ERP, lat. 38° 08' 22", long. 102° 42' 58".

CONNECTICUT

★ **Darien**—Ch. 33, Rev. Dr. Carrie L. Thomas.

★ **Hartford**—W11BJ, National Black Media Coalition.

Technical facilities: 10-w TPO, 0.068-kw ERP, 249-ft. above ground, 961-ft. above sea level, lat. 41° 42' 13", long. 72° 49' 57".

Transmitter: Rattlesnake Mountain, 2000-ft. off Colt Hwy.

Hartford—W138F, Channel 13 Television Inc. Phone: 203-547-1303. Fax: 203-549-6834.

Studio: 886 Maple Ave., Hartford, CT 06114. Technical facilities: 10-w TPO, 0.06-kw ERP, 291-ft. above ground, 735-ft. above sea level, lat. 41° 45' 39", long. 72° 48' 08".

Requests modification of CP for change to, 0.08800-kw ERP 313-ft. above sea level, BMPTVL-880624TW.

Transmitter: 60 Washington St., Hartford, CT.

Equipment: Comsonics transmitter; Scala antenna.

Satellite Earth Stations: Paraclipse 16-meter; Paraclipse 12-meter.

Multichannel TV Sound: Separate Audio Program.

Began Operation: June 14, 1986.

Locally originated programming: Health; specials; children's programming; sports; community programming; language oriented programming; local special events; sports magazine; parades; music video clips; documentaries; talk shows; variety shows; ethnic; news; entertainment; wire service news; public affairs; game shows; religious; Spanish; Italian; Greek; Polish; Portuguese.

Satellite programming: International TV Network; RAI; Soccer from Italy; Telemundo. Advertising: Yes. Rates: \$60.00/30 Sec.; \$150.00/Min.; Italian soccer, \$100/Min.

Personnel: Lucio C. Ruzzier, president, general & sales manager; Efrain Rodriguez, assistant station manager; Quintino Cianfaglione, local sales manager; Salvatore Minniti, chief engineer; Peter Manousos, news director; Paul D'Agostino, program director & controller.

★ **New Haven**—W108Q, National Black Media Coalition.

Technical facilities: 10-w TPO, 0.168-kw ERP, 66-ft. above ground, 525-ft. above sea level, lat. 41° 20' 58", long. 72° 58' 27".

Transmitter: 3.7-mi. NW of center of New Haven.

★ **West Haven**—W28AJ, Paging Assoc. Inc.

Technical facilities: 1000-w TPO, 49.6-kw ERP, 164-ft. above ground, 315-ft. above sea level, lat. 41° 17' 28", long. 72° 58' 06".

Transmitter: 24 Rockdale Rd.

DELAWARE

★ **Dover**—W27AJ, Delmarva Bcst. Service General Partnership. Phone: 301-742-4747.

Technical facilities: 1000-w TPO, 81.4-kw ERP, 229-ft. above ground, 255-ft. above sea level, lat. 39° 11' 10", long. 75° 29' 26".

Transmitter: N of White Oak Rd., 0.155-mi. SW of Long Point Rd.

Dover—W67BG, Trinity Bcstg. Network. Phone: 714-832-2950.

Technical facilities: 100-w TPO, 1.10-kw ERP, 186-ft. above ground, 150-ft. above sea level, lat. 39° 10' 11", long. 75° 33' 13".

Holds CP for change to 11.20-kw ERP.

Transmitter: WKEN(AM) radio tower site, Dover.

Began Operation: May 1, 1987.

★ **Oak Grove**—W55AY, Community Television. Phone: 703-632-9784.

Technical facilities: 1000-w TPO, 9.21-kw ERP, 201-ft. above ground, 234-ft. above sea level, lat. 39° 12' 04", long. 75° 33' 56".

Transmitter: 4-mi. NW of Oak Grove.

DISTRICT OF COLUMBIA

Washington—W14AA, Los Cerezos Television Co. Phone: 202-686-1400.

Studio: 5151 Wisconsin Ave. NW, Washington, DC 20016.

Technical facilities: 315.-kw ERP, 450-ft. above ground.

Transmitter: American University, Washington, D.C.

Began Operation: June 1, 1980.

Locally originated programming: Specials; sports; community programming; local special events; talent shows; music videos with DJ; news; weather; public affairs.

Satellite programming: Univision.

Advertising: Yes. Rates: \$300.00/Min.

Personnel: Antonio Guemica, general manager; Elio Aguilar, sales manager.

★ **Washington**—W42AJ, Communicating Corp. Phone: 202-872-6570.

Technical facilities: 1000-w TPO, 10.3-kw ERP, 102-ft. above ground, 489-ft. above sea level, lat. 38° 56' 09", long. 77° 04' 26".

Transmitter: 3501 38th St. NW, Washington, DC.

Personnel: Christopher S. Sargent, president.

FLORIDA

Alachua—W69AY, Cozzin Communications Corp. Phone: 904-376-6969.

Studio: 1001 Waldo Rd., Gainesville, FL 32601.

Technical facilities: 1000-w TPO, 38.02-kw ERP, 567-ft. above ground, 231-ft. above sea level, lat. 29° 42' 45", long. 82° 18' 08".

Transmitter: 1001 Waldo Rd., Gainesville.

Equipment: Thomson LGT transmitter; Bogner antenna.

Began Operation: October 18, 1984.

Locally originated programming: Health; specials; sports; horror shows; state university sports; music video clips; music videos with DJ; talk shows; variety shows; wire service news; weather.

Planned locally originated programming: Classified advertising.

Satellite programming: Syndicated programming.

Advertising: Yes. Rates: \$35.00/30 Sec.; \$60.00/Min.

Personnel: Thomas Zingale, station manager; Warren Palmer, general sales manager; J. L. Anderson, chief engineer; Bob Michaels, news director; Gary Jaffe, promotion director; Kay Hamilton, business mgr.

Apalachicola—W03AS, Richard L. Plessinger. Phone: 904-670-8013.

Studio: Island Dr., Eastpoint, FL.

Technical facilities: 10-w TPO, 0.002-kw ERP, 365-ft. above ground, 370-ft. above sea level, lat. 29° 43' 57", long. 84° 53' 24".

Transmitter: Island Dr.

Equipment: Emcee transmitter; Scala antenna.

Locally originated programming: Specials; music videos with DJ; variety shows; weather; public access; public affairs.

Satellite Earth Station: In operation.

Advertising: Yes. Rates: \$15.00/30 Sec.; \$26.00/Min.

Personnel: Richard L. Plessinger.

★ **Boca Raton**—W58BH, Guenter Marksteiner. Phone: 603-964-1040.

Technical facilities: 1000-w TPO, 12.4-kw ERP, 69-ft. above ground, 86-ft. above sea level, lat. 26° 22' 01", long. 80° 07' 30".

Transmitter: 1 Boca Place, 2255 Glades Rd., Boca Raton.

Satellite Earth Station: Planned.

Multichannel TV Sound: Plans stereo & separate audio program.

Scheduled to begin operation: January 1, 1989.

Planned locally originated programming: Community programming; local special

events; educational; college courses; Digital Broadcasting Corp.

Advertising: Planned.

Note: Will operate in conjunction with W65BM, Jacksonville & W53AL, West Palm Beach, FL.

★ **Bradenton**—W69BD, Weather Center International Inc. Phone: 608-274-1441.

Technical facilities: 1000-w TPO, 13.7-kw ERP, 504-ft. above ground, 468-ft. above sea level, lat. 27° 20' 06", long. 82° 25' 13".

Transmitter: 5-mi. E of Sarasota off Hwy. 780.

Equipment: Television Technology transmitter; Bogner antenna.

Scheduled to begin operation: September 30, 1987.

Planned locally originated programming: Health; children's programming; sports; classified advertising; community programming; magazines; music; talk shows; news; weather; public affairs; game shows; religious.

Advertising: Yes. Rates: \$40.00/30 Sec.; \$60.00/Min.; \$250.00/Hour.

Personnel: Dan Dobrowolski, president.

★ **ChIPLEY**—W05BF, Pentacom Bcstg. Corp.

Technical facilities: 10-w TPO, 0.018-kw ERP, 285-ft. above ground, 374-ft. above sea level, lat. 30° 49' 46", long. 85° 31' 58".

Transmitter: E side of Hwy. 77 N., 2-mi. outside of city limits.

★ **Cocoa**—W31AT, National Black Media Coalition.

Technical facilities: 1000-w TPO, 32.5-kw ERP, 356-ft. above ground, 375-ft. above sea level, lat. 28° 20' 59", long. 80° 46' 29".

Transmitter: 2.6-mi. W of city center.

★ **Cocoa**—Ch. 62, Beach Bcstg.

★ **Crystal River**—Ch. 39, WTSP-TV Inc.

★ **Crystal River**—W04BY, Gregg K. Jones, dba Clearvision Communications.

Technical facilities: 10-w TPO, 0.062-kw ERP, 144-ft. above ground, 193-ft. above sea level, lat. 28° 56' 30", long. 82° 34' 40".

Transmitter: 21-mi. NE of Crystal River, E of Hwy. 495.

★ **Crystal River**—W12BF, West Florida Television Ltd.

Technical facilities: 10-w TPO, 0.124-kw ERP, 300-ft. above ground, 500-ft. above sea level, lat. 28° 51' 38", long. 82° 26' 26".

Transmitter: Approx. 3-mi. E of Lecanto, N of Rte. 44.

Equipment: Television Technology transmitter; Scala antenna.

★ **Crystal River**—W17AN, Community Television.

Technical facilities: 11.9-kw ERP, lat. 28° 52' 35", long. 82° 37' 27".

★ **Daytona Beach**—W118Q, American TV Network Inc.

Technical facilities: 10-w TPO, 0.022-kw ERP, 381-ft. above ground, 417-ft. above sea level, lat. 29° 10' 24", long. 81° 09' 24".

Transmitter: 7-mi. W of Daytona Beach.

★ **Daytona Beach**—W42AM, American Television Network Inc. Phone: 202-789-2377.

Technical facilities: 1000-w TPO, 48.4-kw ERP, 381-ft. above ground, 417-ft. above sea level, lat. 29° 10' 24", long. 81° 09' 24".

Low Power TV Stations—Florida

Transmitter: 7-mi. W of Daytona Beach.

Daytona Beach—W46AP, Microband Corp. of America.

Technical facilities: 1000-w TPO, 19.7-kw ERP, 259-ft. above ground, 276-ft. above sea level, lat. 29° 14' 14", long. 81° 03' 32".

Transmitter: 109 Maple St., Daytona Beach. Personnel: Jim Wiesenberg, general manager; Ken Pratt, sales manager.

*** De Funiak Springs**—W24AM, Ashley Norman Davis Jr. Phone: 904-892-4038. Studio: German Club Road, De Funiak Springs, FL 32433

Technical facilities: 1000-w TPO, 10.8-kw ERP, 187-ft. above ground, 404-ft. above sea level, lat. 30° 44' 18", long. 86° 06' 22".

Transmitter: 1.2-mi. NE of Courthouse, near West Sandy Creek.

Equipment: RCA transmitter; Scala antenna. Scheduled to begin operation: November 1, 1988.

Planned locally originated programming: Health; children's programming; sports; classified advertising; hunting & fishing show; community programming; fishing show; city council meetings; local special events; music; parades; talent shows; music videos with DJ; talk shows; variety shows; ethnic; news; entertainment; weather; public access; farm information; public affairs; religious.

Planned satellite programming: Liberty Bcstg. Network; movies; music videos; news; religious; sports.

Advertising: Yes. Rates: \$6.00/30 Sec.; \$10.00/Min.; \$75.00/Hour.

Personnel: Norm Davis, general manager & chief engineer; Pam Davis, program director; Lee Davis, production manager; April Davis, engineer.

*** Destin**—W25AF, Summa Communications Inc.

Technical facilities: 11.0-kw ERP, lat. 30° 24' 19", long. 86° 29' 56".

*** Destin**—W58AR, Summa Communications Inc.

Technical facilities: 11.0-kw ERP, lat. 30° 24' 19", long. 86° 29' 56".

*** Fort Lauderdale**—W27AQ, J. Rodger Skinner Jr.

Technical facilities: 1000-w TPO, 70.3-kw ERP, 276-ft. above ground, 302-ft. above sea level, lat. 26° 13' 47.50", long. 80° 05' 26.50".

Transmitter: Pompano Beach Club, South tower, 111 Briny Ave.

*** Fort Myers**—W04CC, Shoreline Bcstg.

Technical facilities: 10-w TPO, 0.016-kw ERP, 288-ft. above ground, 298-ft. above sea level, lat. 26° 39' 18", long. 81° 50' 53".

Transmitter: 3218 Marion St., Fort Myers.

Fort Myers—W07BR, Caloosa Television Corp.

Technical facilities: 10-w TPO, 0.059-kw ERP, 131-ft. above ground, 141-ft. above sea level, lat. 26° 37' 50", long. 81° 51' 41".

Transmitter: 2549 Dora, Fort Myers.

*** Fort Myers**—Ch. 14, Suncoast Television Inc.

Fort Myers—W24AA, CFF Properties Inc. Phone: 813-644-0261.

Technical facilities: 1000-w TPO, 23.9-kw ERP, 250-ft. above ground, 260-ft. above sea level, lat. 26° 38' 34", long. 82° 01' 35".

Transmitter: 5-mi. NW of Cape Coral.

Equipment: TTC transmitter; Scala antenna. Began Operation: November 1, 1987.

Planned locally originated programming: Sports; classified advertising; community programming; weather; public affairs; religious.

Satellite programming: Religious.

Planned satellite programming: Liberty Bcstg. Network; Trinity Bcstg. Network.

Advertising: Yes. Rates: \$30.00-\$50.00/30 Sec.; \$60.00/Min.; \$100.00-\$200.00/Hour.

Personnel: Nathan Price, president.

*** Fort Myers**—W5980, Beach Bcstg.

Technical facilities: 1000-w TPO, 12.8-kw ERP, 289-ft. above ground, 299-ft. above sea level, lat. 26° 39' 19", long. 81° 50' 51".

Transmitter: 3218 Marion St., Fort Myers.

*** Fort Pierce**—W03AX, Powell Bcstg. Co. Phone: 813-369-2121.

Technical facilities: 10-w TPO, 65.8-kw ERP, 100-ft. above ground, 120-ft. above sea level, lat. 27° 26' 05", long. 80° 21' 42".

Transmitter: W0VV(FM) tower site, Fort Pierce.

*** Fort Pierce**—W31AK, Ro-Mar Communications Inc.

Technical facilities: 1000-w TPO, 10.0-kw ERP, 343-ft. above ground, 375-ft. above sea level, lat. 27° 32' 46", long. 80° 22' 08".

Transmitter: W of Hwy. 5, S of intersection of Hwys. 5 & 607.

*** Gainesville**—W10BR, Board of Regents on Behalf of U. of Florida.

Technical facilities: 10-w TPO, 0.057-kw ERP, 558-ft. above ground, 738-ft. above sea level, lat. 29° 43' 35", long. 82° 23' 41".

Transmitter: 5.5-mi. NW of Gainesville at the Devil's Millhopper.

*** Hatchbend**—Ch. 13, Manuel A. Cantu.

*** Homosassa Springs**—Ch. 27, WTSP-TV Inc.

*** Houston**—Ch. 42, Community Television.

Inglis/Yankeetown—W49AI, Suncoast Family TV Corp. Phone: 904-795-4988.

Studio: 1315 N. Van Nortwick Rd., Lecanto, FL 32661.

Technical facilities: 1000-w TPO, 19.52-kw ERP, 306-ft. above ground, 345-ft. above sea level, lat. 28° 52' 55", long. 82° 31' 30".

Transmitter: 4.7-mi. ESE of Crystal River.

Equipment: Emcee transmitter; Bogner antenna.

Began Operation: August 22, 1983.

Locally originated programming: Sports; local special events; talk shows; public affairs; religious.

Satellite programming: INN; American Value Network.

Advertising: Yes. Rates: \$12.00/30 Sec.; \$20.00/Min.; \$100.00/Hour.

Personnel: Joan E. McNamara, v.p., director of operations.

*** Inverness**—W59BI, Video Marketing Network Inc. Phone: 800-444-9233. Fax: 813-923-8227.

Studio: 2477 Stickney Point Rd., No. 319B, Sarasota, FL 34231.

Technical facilities: 1000-w TPO, 20.2-kw ERP, 331-ft. above ground, 341-ft. above sea level, lat. 28° 47' 50", long. 82° 32' 58".

Transmitter: 1.7-mi. E of U.S. 19, near Rd. 490.

Scheduled to begin operation: January 1, 1989.

Advertising: Yes.

Personnel: Elizabeth Nierengarten, senior v.p.

*** Islamorada**—Ch. 62, Edward R. Tinari.

*** Jacksonville**—Ch. 68, National Innovative Programming Network.

*** Jacksonville**—W068A, Carol E. Schatz. Phone: 907-345-2630.

Technical facilities: 10-w TPO, 0.10-kw ERP, 771-ft. above ground, 801-ft. above sea level, lat. 30° 16' 34", long. 81° 33' 53".

Transmitter: 9090 Hogan Rd., Jacksonville.

Scheduled to begin operation: April 1, 1989.

Jacksonville—W10AX, Figgie Communications.

Technical facilities: 0.03-kw ERP, lat. 30° 19' 33", long. 81° 39' 32".

*** Jacksonville**—W36AJ, Neighborhood Broadcasting Services Inc.

Technical facilities: 1000-w TPO, 4.64-kw ERP, 548-ft. above ground, 551-ft. above sea level, lat. 30° 19' 33", long. 81° 39' 32".

Transmitter: Independent Life Bldg. Main at Hogan, Jacksonville, FL.

Jacksonville—W38AJ, M & M Communications Inc. Phone: 904-456-9749.

Technical facilities: 150-w TPO, 1.50-kw ERP, 331-ft. above ground, 341-ft. above sea level, lat. 30° 18' 56", long. 81° 39' 52".

Transmitter: Prudential Bldg., 841 Prudential Dr., Jacksonville.

Personnel: J. McMillen, president.

Jacksonville—W59BC, Jacksonville Translator Inc. Phone: 813-644-0261.

Technical facilities: 1000-w TPO, 95.2-kw ERP, 699-ft. above ground, 715-ft. above sea level, lat. 30° 16' 52", long. 81° 34' 15".

Transmitter: Approx. 7-mi. SE of Jacksonville.

Equipment: Television Technology transmitter; Scala antenna.

Began Operation: November 1, 1987.

Planned locally originated programming: Specials; children's programming; sports; classified advertising; community programming; city council meetings; local special events; ethnic; public access; public affairs; religious.

Satellite programming: Religious.

Planned satellite programming: Liberty Bcstg. Network; Tempo TV; Trinity Bcstg. Network.

Advertising: Yes. Rates: \$35.00-\$45.00/30 Sec.; \$60.00/Min.; \$100.00-\$250.00/Hour.

Personnel: Nathan Price, president.

*** Jacksonville**—W658M, Guenter Marksteiner. Phone: 603-964-1040.

Technical facilities: 1000-w TPO, 19.7-kw ERP, 699-ft. above ground, 728-ft. above sea level, lat. 30° 16' 34", long. 81° 33' 53".

Transmitter: 8541 Newton Rd., Jacksonville.

Satellite Earth Stations: Planned.

Multichannel TV Sound: Plans stereo & separate radio program.

Scheduled to begin operation: January 1, 1989.

Planned locally originated programming: Community programming; local special events; educational; college courses; Digital Broadcasting Corp.

Advertising: Planned.

Note: Will operate in conjunction with W58BH, Boca Raton & W53AL Jacksonville, FL.

*** Jacksonville**—W678M, Community Service TV Co.

Technical facilities: 100-w TPO, 1.02-kw ERP, 532-ft. above ground, 535-ft. above

sea level, lat. 30° 19' 33", long. 81° 39' 32".

Transmitter: 1 Independent Square, Jacksonville.

*** Jupiter**—W09BH, Mike A. Mendoza.

Technical facilities: 0.16-kw ERP, lat. 26° 55' 37", long. 80° 07' 52".

*** Key Largo**—Ch. 24, Lloyd A. Moriber.

Key West—W34AD, Carter Bcstg. Corp. Phone: 617-423-0214.

Technical facilities: 100-w TPO, 0.741-kw ERP, 205-ft. above ground, 211-ft. above sea level, lat. 24° 33' 18", long. 81° 48' 07".

Transmitter: 527 Southard, Key West.

*** Key West**—W52AE, Omar Villarreal.

Technical facilities: 1.96-kw ERP, lat. 24° 32' 40", long. 81° 48' 04".

*** Key West**—W5680, Lloyd A. Moriber.

Technical facilities: 17.2-kw ERP, lat. 24° 40' 35", long. 81° 30' 41".

*** Key West**—W61AU, George Starke Communications.

Technical facilities: 0.698-kw ERP, lat. 24° 33' 15", long. 81° 47' 39".

*** Lakeland**—W14AC, Lakeland Translator Inc. Phone: 813-644-5799.

Technical facilities: 100-w TPO, 4.54-kw ERP, 200-ft. above ground, 335-ft. above sea level, lat. 28° 00' 50", long. 81° 45' 02".

Requests CP for change to 400-ft. above ground, lat. 28° 00' 46", long. 81° 45' 45".

Transmitter: 5-mi. E of downtown near Thomas Lake.

Began Operation: September 1, 1988.

Planned locally originated programming: Health; children's programming; community programming; news; public affairs; religious.

Planned satellite programming: Liberty Bcstg. Network; religious; Syndicated Programming; Tempo TV; Trinity Bcstg. Network.

Advertising: Yes. Rates: \$40.00-\$50.00/30 Sec.; \$75.00/Min.; \$200.00/Hour.

*** Lecanto**—W30AH, Cowboy Junction Bcstg.

Studio: Star Rte. 1, Lecanto, FL 32661.

Technical facilities: 1000-w TPO, 7.09-kw ERP, 154-ft. above ground, 213-ft. above sea level, lat. 28° 47' 50", long. 82° 32' 28".

Transmitter: N of Hwy. 44, E of U.S. 19, near Hwy. 490.

Planned locally originated programming: art profiles; health; specials; children's programming; exercise; sports; classified advertising; horror shows; hunting & fishing show; community programming; language oriented programming; fishing show; city council meetings; magazines; state university sports; local special events; music; sports magazine; parades; music video clips; talent shows; documentaries; music videos with DJ; talk shows; historical documentaries; variety shows; ethnic; news; entertainment; wire service news; weather; educational; character generated news; college courses; public access; farm information; public affairs; game shows; religious.

Personnel: Buddy Max, president.

Live Oak—W02BH, Newsouth Bcstg. Corp.

Technical facilities: 0.13-kw ERP, lat. 30° 17' 14", long. 82° 57' 55".

Live Oak—W15AG, CFF Properties Inc. Phone: 813-644-0261.

Technical facilities: 6.83-kw ERP, lat. 30° 17' 33", long. 82° 58' 15".

Began Operation: July 1, 1987.
Planned locally originated programming: children's programming; sports; community programming; religious.
Satellite programming: Religious.
Planned satellite programming: Liberty Bcstg. Network.
Advertising: Yes. Rates: \$20.00-\$30.00/30 Sec.; \$70.00/Min.; \$100.00-\$150.00/Hour.
Personnel: Nathan Price, president.

★ **Live Oak—W18AG**, Morris Joe Dimsdale Jr.
Technical facilities: 6.71-kw ERP, lat. 30° 17' 32", long. 82° 58' 15".

★ **Live Oak—W21AJ**, Local Power Television Inc.
Technical facilities: 1000-w TPO, 37.5-kw ERP, 138-ft. above ground, 308-ft. above sea level, lat. 30° 17' 33", long. 82° 58' 15".
Transmitter: 0.95-mi. NE of city center.

★ **Macclenny—W28AK**, Baker County Family Television.
Technical facilities: 1000-w TPO, 25.2-kw ERP, 164-ft. above ground, 295-ft. above sea level, lat. 30° 13' 41", long. 82° 08' 46".
Transmitter: 2.4-mi. NNE of intersection of State Rtes. 121 & 125 S.

★ **Madison—W03AO**, Thomas H. Green Jr. & R. H. Fackelman.
Technical facilities: 10-w TPO, 0.031-kw ERP, 150-ft. above ground, 350-ft. above sea level, lat. 30° 28' 57", long. 83° 24' 16".
Transmitter: 0.24-mi. S of Madison on Hwy. 53.
Equipment: Emcee transmitter; Bogner antenna.

★ **Marathon—W41AN**, Lloyd A. Moriber.
Technical facilities: 1000-w TPO, 34.3-kw ERP, 106-ft. above ground, 128-ft. above sea level, lat. 24° 43' 47", long. 81° 02' 04".
Transmitter: Hwy. 1 & 113th St., Marathon Shores.

★ **Melbourne—W07BX**, Valley TV Co.
Technical facilities: 10-w TPO, 0.156-kw ERP, 154-ft. above ground, 171-ft. above sea level, lat. 28° 05' 51", long. 80° 34' 05".
Transmitter: 800 N. A1A, Indiatlantic.

★ **Melbourne—W46AW**, American Trans-lator Development Inc.
Technical facilities: 100-w TPO, 0.388-kw ERP, 295-ft. above ground, 318-ft. above sea level, lat. 28° 02' 29", long. 80° 37' 12".
Transmitter: 0.45-mi. N of intersection of State Rds. 503 & 516, Palm Beach.

★ **Melbourne—W62BC**, Minority Entrepreneurs Inc.
Technical facilities: 0.10-kw ERP, 314-ft. above ground, 22-ft. above sea level, lat. 28° 02' 54", long. 80° 40' 34".

★ **Miami—Ch. 27**, Baby Boom Bcstg. Co. Phone: 818-884-3818.

★ **Miami—Ch. 57**, Educational TV Corp.

★ **Miami—W21AD**, Ponyland Bcstg. Co.
Technical facilities: 1000-w TPO, 87.2-kw ERP, 1449-ft. above ground, 1456-ft. above sea level, lat. 25° 32' 24", long. 80° 28' 07".
Transmitter: 17107 SW 248th St., Princeton, FL.

★ **Naples—W02BM**, Powell Broadcasting Company.

Technical facilities: 10-w TPO, 0.201-kw ERP, 89-ft. above ground, 112-ft. above sea level, lat. 26° 12' 57", long. 81° 46' 42".
Transmitter: Landmark Construction Tower, 6-mi. N of Naples, FL.

★ **Naples—W09BS**, New Florida Bcstg. Co.
Technical facilities: 10-w TPO, 0.017-kw ERP, 141-ft. above ground, 148-ft. above sea level, lat. 26° 09' 13", long. 81° 47' 40".
Transmitter: 1040 6th Ave. N, Naples.

★ **Naples—W18AB**, Valley Television Inc.
Technical facilities: 33.0-kw ERP, lat. 26° 19' 00", long. 81° 47' 13".

★ **Naples—W46AI**, Domsat of Florida Inc.
Technical facilities: 16.0-kw ERP, lat. 26° 07' 34", long. 81° 43' 18".
Requests CP for change to 38.

★ **Naples—W53AQ**, Naples Translator Inc.
Technical facilities: 1000-w TPO, 23.9-kw ERP, 499-ft. above ground, 509-ft. above sea level, lat. 26° 03' 09", long. 81° 42' 08".
Transmitter: 9.9-mi. SE of Naples on Hwy. 41.

★ **Naples—Ch. 56**, Palmer Communications Inc.

★ **Naples—W58BK**, Suncoast Television Inc.
Technical facilities: 1000-w TPO, 59.1-kw ERP, 197-ft. above ground, 210-ft. above sea level, lat. 26° 12' 55", long. 81° 46' 57".
Transmitter: 5651 Shirley, Naples.

★ **Naples—W68BY**, Bernard L. Turner.
Technical facilities: 1000-w TPO, 9.60-kw ERP, 299-ft. above ground, 338-ft. above sea level, lat. 26° 17' 34", long. 81° 44' 09".
Transmitter: Hwy. 41, Bonita Springs.

★ **Newberry—W33AE**, American Communications & TV. Phone: 904-371-7771.
Technical facilities: 100-w TPO, 2.21-kw ERP, 198-ft. above ground, 337-ft. above sea level, lat. 29° 40' 56", long. 82° 24' 48".
Transmitter: 3221 NW 67th, 1-mi. W of Gainesville limit.

★ **Oakland Park—W25AL**, TVX of Miami Inc.
Technical facilities: 1000-w TPO, 22.8-kw ERP, 312-ft. above ground, 322-ft. above sea level, lat. 26° 13' 51", long. 80° 05' 26".
Transmitter: Pompano Beach Club, 111 Rte. A1A, Pompano Beach.

★ **Ocala—W07BP**, Charles Woods. Phone: 205-792-3195.
Technical facilities: 7.90-w TPO, 0.043-kw ERP, 177-ft. above ground, 295-ft. above sea level, lat. 29° 10' 57", long. 82° 08' 00".
Transmitter: 420-B S.E. Alvarez Ave., Ocala.
Planned locally originated programming: Music.
Planned satellite programming: Movies; music videos.
Advertising: Planned. Rates: \$15.00/30 Sec.
Personnel: Mark Lipps, station manager; Charles Woods, pres.

★ **Ocala—W11BT**, Greenlight Bcstg.
Technical facilities: 10-w TPO, 0.083-kw ERP, 276-ft. above ground, 335-ft. above sea level, lat. 29° 12' 30", long. 82° 08' 50".
Transmitter: S of NW 22nd St., 0.4-mi. W of U.S. 301, Ocala.

★ **Oldsmar—W48AY**, Gaylord Bcstg. Co.
Technical facilities: 1000-w TPO, 12.4-kw ERP, 446-ft. above ground, 456-ft. above sea level, lat. 28° 02' 25", long. 82° 39' 49".
Transmitter: 1.05-mi. N of Oldsmar.

★ **Orlando—W04BN**, Charles Woods. Phone: 205-792-3195.
Technical facilities: 1.00-w TPO.
Holds CP for change to 10-w TPO, 0.05230-kw ERP, 285-ft. above ground.
Transmitter: CNA Tower, 225 S. Orange Ave., Orlando.

★ **Orlando—W07BZ**, Michael Charles Dimick.
Technical facilities: 10-w TPO, 0.017-kw ERP, 43-ft. above ground, 154-ft. above sea level, lat. 28° 33' 07", long. 81° 22' 20".
Transmitter: 420 E. Hillcrest St., Orlando.

★ **Orlando—W11BM**, National Black Media Coalition.
Technical facilities: 10-w TPO, 0.049-kw ERP, 230-ft. above ground, 436-ft. above sea level, lat. 28° 32' 41", long. 81° 22' 48".
Transmitter: 250 N. Orange Ave., Orlando.

★ **Orlando—W47AL**, Beach Bcstg.
Technical facilities: 700-w TPO, 8.70-kw ERP, 338-ft. above ground, 430-ft. above sea level, lat. 28° 35' 35", long. 81° 25' 13".
Transmitter: 4466 John Young Pkwy.

★ **Orlando—W598H**, American Christian TV System Inc.
Technical facilities: 1000-w TPO, 10.6-kw ERP, 295-ft. above ground, 397-ft. above sea level, lat. 28° 32' 21", long. 81° 22' 44".

★ **Panama City—W46AN**, Media Properties.
Technical facilities: 1000-w TPO, 13.2-kw ERP, 148-ft. above ground, 158-ft. above sea level, lat. 30° 08' 50", long. 85° 45' 43".
Transmitter: 5801 Thomas Or., Panama City.

★ **Pensacola—W08CN**, Elbyvision.
Technical facilities: 10-w TPO, 0.105-kw ERP, 131-ft. above ground, 141-ft. above sea level, lat. 30° 24' 35", long. 87° 12' 51".
Transmitter: Empire Bldg.

★ **Pensacola—W12BI**, Pensacola TV Development. Phone: 818-884-3818.
Technical facilities: 0.06-kw ERP, lat. 30° 26' 36", long. 87° 14' 26".

★ **Pensacola—W61BA**, Trinity Broadcasting Network Inc. Phone: 714-832-2950.
Technical facilities: 100-w TPO, lat. 30° 24' 34", long. 87° 12' 53".
Scheduled to begin operation: December 31, 1988.

★ **Pensacola—W65BR**, Charles E. Baca Jr.
Technical facilities: 100-w TPO, 1.25-kw ERP, 138-ft. above ground, 148-ft. above sea level, lat. 30° 25' 35", long. 87° 12' 51".
Transmitter: Empire Bldg., Pensacola.

★ **Perry—W12BW**, Manuel A. Cantu.
Technical facilities: 10-w TPO, 0.217-kw ERP, 381-ft. above ground, 420-ft. above sea level, lat. 30° 07' 37", long. 83° 36' 28".
Transmitter: 1.7-mi. WNW of Perry city center.

★ **Perry—W22AK**, Neighborhood Bcstg. Service Inc.

Technical facilities: 1000-w TPO, 5.05-kw ERP, 400-ft. above ground, 440-ft. above sea level, lat. 30° 07' 36", long. 83° 36' 28".
Transmitter: Simmons Communications tower, Rte. 1, Perry.

★ **Perry—W34AM**, Kenneth B. Darby.
Technical facilities: 100-w TPO, 2.87-kw ERP, 144-ft. above ground, 180-ft. above sea level, lat. 30° 05' 50", long. 83° 25' 30".
Transmitter: 9.3-mi. SE of city center at 74° T North.

★ **Perry—W38AR**, Linda O. Clevenger.
Technical facilities: 100-w TPO, 0.781-kw ERP, 194-ft. above ground, 240-ft. above sea level, lat. 30° 06' 42", long. 83° 34' 03".
Transmitter: 1-mi. E of city.

★ **Perry—W598E**, Perry Translators Inc. Phone: 813-644-0261.
Technical facilities: 100-w TPO, 0.781-kw ERP, 194-ft. above ground, 240-ft. above sea level, lat. 30° 06' 42", long. 83° 34' 03".
Transmitter: South Hwy. U.S. 27, 1-mi. E of Perry.

Began Operation: January 1, 1988.
Planned locally originated programming: Children's programming; community programming; religious.
Satellite programming: Religious.
Advertising: Yes. Rates: \$15.00-\$20.00/30 Sec.; \$40.00/Min.; \$60.00-\$100.00/Hour.
Personnel: Nathan Price, president.

★ **Perry—W69AX**, CFF Properties Inc. Phones: 813-644-0261; 904-584-6981.
Studio: Baithrasher Rd., Perry, FL 32347.
Technical facilities: 100-w TPO, 0.83-kw ERP, 420-ft. above ground, 45-ft. above sea level, lat. 30° 07' 36", long. 83° 36' 28".

Began Operation: January 1, 1983.
Locally originated programming: Specials; children's programming; sports; classified advertising; hunting & fishing show; community programming; fishing show; city council meetings; state university sports; local special events; parades; public affairs; religious.
Satellite programming: Liberty Bcstg. Network; Tempo TV.
Advertising: Yes. Rates: \$30.00-\$35.00/30 Sec.; \$40.00/Min.; \$60.00-\$150.00/Hour.

★ **Pinellas County—W14AW**, Pinellas County Schools.
Technical facilities: 1000-w TPO, 19.7-kw ERP, 49-ft. above ground, 118-ft. above sea level, lat. 27° 54' 51", long. 82° 47' 37".
Transmitter: 205 4th St. SW, Largo.

★ **Pinellas County—W47AS**, Pinellas County Schools.
Technical facilities: 1000-w TPO, 18.3-kw ERP, 49-ft. above ground, 118-ft. above sea level, lat. 27° 54' 51", long. 82° 47' 37".
Transmitter: 205 4th St. SW, Largo.

★ **Port St. Joe—W09BP**, Manuel A. Cantu.
Technical facilities: 10-w TPO, 0.284-kw ERP, 912-ft. above ground, 915-ft. above sea level, lat. 29° 49' 09", long. 85° 15' 34".
Transmitter: 2.7-mi. WNW of intersection of U.S. 98 & State Rte. 71.

★ **St. Augustine—Ch. 34**, Terrance Joaquin Gladden.

★ **St. Petersburg—W35AJ**, Frontier Gulf Bcstg. Inc.

Low Power TV Stations—Florida

Technical facilities: 806-w TPO, 8.31-kw ERP, 184-ft. above ground, 203-ft. above sea level, lat. 27° 46' 22", long. 82° 38' 07".

Transmitter: Florida National Bank Bldg., 105 Second Ave. N, St. Petersburg.

★ **St. Petersburg**—W62BF, Frontier Gulf Bcstg. Corp.

Technical facilities: 3.75-kw ERP, lat. 27° 46' 14", long. 82° 38' 02".

Holds CP for change to 35.

Personnel: J. Mitchell Johnson, general manager.

★ **St. Petersburg**—W66AU, American Lo-Power TV Network Inc.

Technical facilities: 10.2-kw ERP, lat. 27° 50' 26", long. 82° 46' 10".

★ **Sarasota**—W24AT, Coast Bcstg. Group Inc.

Technical facilities: 1000-w TPO, 13.7-kw ERP, 502-ft. above ground, 512-ft. above sea level, lat. 27° 20' 26", long. 82° 27' 55".

Transmitter: 5205 Fruitville Rd., Sarasota.

★ **Tallahassee**—W02BK, William C. Monroe.

Technical facilities: 10-w TPO, 197.-kw ERP, 176-ft. above ground, 202-ft. above sea level, lat. 30° 27' 29", long. 84° 17' 30".

Transmitter: 712 Gamble St., Tallahassee.

Tallahassee—W09BI, Florida Bcstg. Co. Phone: 904-224-6141.

Studio: 715 West Gaines St., Tallahassee, FL 32304.

Technical facilities: 100-w TPO, 0.018-kw ERP, 186-ft. above ground, 391-ft. above sea level, lat. 30° 26' 29", long. 84° 16' 55".

Transmitter: Hilton Hotel, 101 S. Adams, Tallahassee.

Equipment: Television Technology transmitter; Scala antenna.

Began Operation: September 5, 1988.

Planned locally originated programming: Art profiles; children's programming; sports; classified advertising; community programming; city council meetings; magazines; state university sports; local special events; music; sports magazine; talent shows; documentaries; talk shows; variety shows; ethnic; entertainment; public access; public affairs; religious.

Satellite Earth Station: Paracclipse 3.5-meter; Pico receivers.

Planned satellite programming: News; sports; syndicated programming.

Advertising: Yes. Rates: \$20.00-\$50.00/30 Sec.; \$35.00/Min.; \$200.00-\$400.00/Hour.

Personnel: Charles Sawyer, general manager; Dave Cooperson, chief engineer.

Tallahassee—W17AB, Phipps Communications Inc. Phone: 904-893-1700. TWX: 910-997-0058. Fax: 904-893-5193.

Studio: County Rd. 12, Tallahassee, FL 32312.

Technical facilities: 734-w TPO, 18.5-kw ERP, 498-ft. above ground, 736-ft. above sea level, lat. 30° 29' 32", long. 84° 17' 13".

Transmitter: N of I-10 & 1.4-mi. E of I-10 & U.S. 27, Tallahassee.

Equipment: Television Technology transmitter; Bogner antenna.

Satellite Earth Station: Scientific-Atlanta 6-meter; Scientific-Atlanta receivers.

Began Operation: September 1, 1984.

Locally originated programming: Specials; sports; classified advertising; community programming; state university sports; local special events; parades; documentaries; talk shows; ethnic; news; weather; educational; public affairs; religious.

Planned locally originated programming: Sports magazine.

Satellite programming: Biznet; Learning Channel; movies; music videos; news; religious; sports; syndicated programming; WTBS(I) Atlanta.

Advertising: Yes. Rates available on request.

Personnel: Frank Watson, general manager; John Simons, general sales manager; Robert Morgan, chief engineer.

★ **Tallahassee**—W21AM, Buley Television.

Technical facilities: 100-w TPO, 1.36-kw ERP, 187-ft. above ground, 400-ft. above sea level, lat. 30° 26' 29", long. 84° 16' 55".

Transmitter: Hilton Hotel, 1001 S. Adams, Tallahassee.

★ **Tallahassee**—W52AJ, American Christian TV System Inc.

Technical facilities: 1000-w TPO, 10.4-kw ERP, 144-ft. above ground, 314-ft. above sea level, lat. 30° 26' 53", long. 84° 16' 46".

Requests modification of CP for change to 63
Transmitter: Hotel Duval, 415 N. Monroe, Tallahassee.

★ **Tallahassee**—W65BG, NSN Inc.

Studio: 2737 Arendell Way, Tallahassee, FL.

Technical facilities: 1000-w TPO, 16.9-kw ERP, 613-ft. above ground, 712-ft. above sea level, lat. 30° 29' 15", long. 84° 16' 48".

Transmitter: Near Temple Baptist Church, Tallahassee.

★ **Tampa**—W06BE, Carol E. Schatz. Phone: 907-345-2630.

Technical facilities: 10-w TPO, 0.133-kw ERP, 469-ft. above ground, 486-ft. above sea level, lat. 27° 56' 50", long. 82° 27' 35".

Transmitter: First National Tower Bldg., Tampa.

Scheduled to begin operation: March 1, 1989.

★ **Tampa**—Ch. 57, Continental Satellite Corp.

★ **Vero Beach**—W03AV, Preston-Jenkins.

Technical facilities: 0.03-kw ERP, lat. 27° 37' 12", long. 80° 25' 01".

★ **Vero Beach**—W15AF, Trinity Bcstg. Network Inc. Phone: 714-832-2950.

Technical facilities: 100-w TPO, 1.56-kw ERP, 171-ft. above ground, 210-ft. above sea level, lat. 27° 38' 12", long. 80° 09' 00".

Transmitter: 27th Ave. Equipment: Bogner antenna.

Scheduled to begin operation: January 1, 1989.

Planned satellite programming: Trinity Bcstg. Network.

★ **Vero Beach**—W28AM, Vero Bcstg. Inc.

Technical facilities: 1000-w TPO, 9.57-kw ERP, 217-ft. above ground, 243-ft. above sea level, lat. 27° 37' 12", long. 80° 25' 01".

Transmitter: WTTB(AM) transmitter site, 0.5-mi. S of city on 27th Ave.

★ **Vero Beach**—Ch. 47, American Christian TV System.

Vero Beach—W53AH, Mairite of Florida Inc. Phone: 407-845-2929.

Studio: See WFLX, West Palm Beach, FL. Technical facilities: 1000-w TPO, 34.9-kw ERP, 465-ft. above ground, 489-ft. above sea level, lat. 27° 32' 46", long. 80° 22' 08".

Transmitter: 2 mi. S of intersection of U.S. 1 & Hwy. 713.

Equipment: Acrodyne transmitter; Bogner antenna.

Began Operation: January 1, 1986.

Note: Operating as a translator; primary station WFLX, West Palm Beach.

★ **Vero Beach**—W6980, Earl W. Cravens.

Technical facilities: 1000-w TPO, 11.7-kw ERP, 212-ft. above ground, 234-ft. above sea level, lat. 27° 37' 12", long. 80° 25' 01".

Transmitter: 1.7-mi. SW of city center, 219.81° T on 27th Ave.

★ **West Palm Beach**—W19AQ, Palm Beach Bcstg.

Technical facilities: 1000-w TPO, 26.8-kw ERP, 164-ft. above ground, 180-ft. above sea level, lat. 26° 42' 44", long. 80° 03' 12".

Requests CP for change to 11.76-kw ERP 279-ft. above sea level, lat. 26° 43' 00", long. 80° 03' 06". Transmitter to 515 N. Flager Dr.

Transmitter: Harvey Bldg.

★ **West Palm Beach**—W36AQ, P. Clark & L. Walk. Phones: 407-689-6244.; 412-681-5155.

Technical facilities: 1000-w TPO, 56.2-kw ERP, 240-ft. above ground, 256-ft. above sea level, lat. 26° 43' 48", long. 80° 05' 00".

Requests modification of CP for change to 105.30-kw ERP 525-ft. above sea level, lat. 26° 47' 59", long. 80° 04' 33".

Transmitter: 2425 Presidential Way, West Palm Beach.

★ **West Palm Beach**—W53AL, Richard & Ann Vermillion.

Technical facilities: 1000-w TPO, 14.0-kw ERP, 171-ft. above ground, 184-ft. above sea level, lat. 26° 43' 34", long. 80° 04' 55".

Transmitter: 1601 Forum Way, West Palm Beach.

★ **West Palm Beach**—W55AZ, Specific Bcstg.

Technical facilities: 1.48-kw ERP, lat. 26° 46' 00", long. 80° 08' 22".

GEORGIA

Albany—W23AC, Trinity Bcstg. Network Inc. Phone: 714-832-2950.

Technical facilities: 1000-w TPO, 11.7-kw ERP, 394-ft. above ground, 591-ft. above sea level, lat. 31° 34' 14", long. 84° 10' 41".

Transmitter: 1800-ft. SSW of intersection of Slappey Dr. & Oglethorpe Ave.

Began Operation: June 1, 1988.

★ **Albany**—W36AN, American Christian TV System Inc.

Technical facilities: 10.4-kw ERP, lat. 31° 34' 38", long. 84° 09' 04".

★ **Albany**—W68BV, M & M Communications Inc.

Technical facilities: 1000-w TPO, 14.9-kw ERP, 301-ft. above ground, 531-ft. above sea level, lat. 31° 37' 40", long. 84° 11' 45".

Transmitter: 3-mi. NW of Albany.

★ **Apple Valley**—W44AL, Community Television.

Technical facilities: 1000-w TPO, 7.05-kw ERP, 144-ft. above ground, 1007-ft. above sea level, lat. 34° 12' 33", long. 83° 29' 06".

Transmitter: On a lot 2.1-mi. NW of city at 287.6°T, 1.2-mi. NW of Commerce.

★ **Athens**—W05AQ, LPTV America.

Technical facilities: 1000-w TPO, 9.69-kw ERP, 597-ft. above ground, 1414-ft. above sea level, lat. 34° 05' 02", long. 83° 19' 18".

Transmitter: 0.5-mi. N of Neese.

★ **Athens**—W42AO, Georgia Regional Community TV. Phone: 404-543-7993.

Studio: 1290 Daniels Bridge Rd., Watkinsville, GA 30677.

Technical facilities: 100-w TPO, 0.798-kw ERP, 199-ft. above ground, 892-ft. above sea level, lat. 33° 53' 35", long. 83° 26' 12".

Transmitter: 1290 Daniels Bridge Rd. Equipment: Television Technology transmitter; Scala antenna.

Satellite Earth Stations: In operation.

Scheduled to begin operation: October 1, 1988.

Planned locally originated programming: Specials; children's programming; sports; community programming; local special events; parades; talk shows; news; weather; farm information; public affairs; religious.

Planned satellite programming: 700 Club; movies; Trinity Bcstg. Network.

Advertising: Yes. Rates: \$30-\$50/30 Sec.

Personnel: Stanley R. Pulliam, executive chairman; Robin J. Ricks, executive assistant.

★ **Athens**—W54AG, Sudbrink Bcstg. Co. of Georgia. Phone: 904-371-7771.

Studio: See WAWA-TV, Rome, GA.

Technical facilities: 1000-w TPO, 39.1-kw ERP, 430-ft. above ground, 1253-ft. above sea level, lat. 34° 05' 02", long. 83° 19' 18".

Requests CP for change to 66.

Transmitter: Route 1, Hull, Georgia.

Atlanta—W04BR, Phoenix Bcstg. Co. Inc. Studio: Suite 840, 3445 Peachtree Rd., Atlanta, GA 30326.

Technical facilities: 0.01-kw ERP, lat. 33° 45' 32", long. 84° 23' 18".

★ **Atlanta**—W24AL, Hispanic Bcstg. Corp.

Technical facilities: 1000-w TPO, 8.10-kw ERP, 518-ft. above ground, 1348-ft. above sea level, lat. 33° 48' 40", long. 84° 21' 50".

Requests CP for change to 17.00-kw ERP 1309-ft. above sea level.

Transmitter: 740 Bismark Rd.

★ **Atlanta**—Ch. 57, Frontier Gulf Bcstg. Corp.

★ **Atlanta**—W63BB, Frontier Gulf Bcstg. Inc.

Technical facilities: 1000-w TPO, 351.-kw ERP, 351-ft. above ground, 1351-ft. above sea level, lat. 33° 46' 57", long. 84° 23' 20".

Transmitter: 1018 W. Peachtree St.

Personnel: J. Mitchell Johnson, general manager.

★ **Augusta**—W17AH, Southern TV of Augusta Inc. Phone: 803-785-4643.

Technical facilities: 6.76-kw ERP, lat. 33° 36' 42", long. 81° 56' 30".

★ **Augusta**—W42AQ, American Christian TV System Inc.

Technical facilities: 1000-w TPO, 7.36-kw ERP, 246-ft. above ground, 387-ft. above sea level, lat. 33° 28' 31", long. 81° 57' 55".

Transmitter: Southern Finance Bldg., 753 Broad St., Augusta.

★ **Augusta**—W44AF, Neighborhood Bcstg. Services Inc.

Technical facilities: 12.4-kw ERP, lat. 33° 20' 21", long. 81° 57' 43".

★ **Augusta**—W65BI, Trinity Bcstg. Network Inc. Phone: 714-832-2950. Technical facilities: 100-w TPO, 549-ft. above ground, 885-ft. above sea level, lat. 33° 25' 15", long. 81° 50' 19". Transmitter: Pine Long Rd., N of Rte. 278, N. Augusta. Scheduled to begin operation: December 31, 1988.

Augusta—W67BE, AVN Inc. Phone: 404-736-6700. Technical facilities: 0.71-kw ERP, 854-ft. above ground, lat. 33° 28' 25", long. 82° 02' 03".

Holds CP for change to 1000-w TPO, 11.40-kw ERP. Transmitter: Water tower near Central & Highland Ave.

Equipment: Acrodyne transmitter; Scala antenna. Satellite Earth Stations: RCA 4-meter; Harris 3.2-meter. Began Operation: March 1, 1986.

Locally originated programming: Children's programming.

Satellite programming: Biznet; INN; International TV Network; movies; PTL; syndicated programming.

Advertising: Yes. Rates: \$10.00-\$25.00/30 Sec.; \$20.00/Min.; \$250.00/Hour.

Personnel: Jeremy N. Coghian, president; Chris Kidd, traffic; Howard Whitaker, sales; Gerald Evans, production; Carey Hale, engineering.

★ **Brunswick**—W138I, Mary Lou Cravens. Technical facilities: 1.02-kw ERP, lat. 31° 16' 14", long. 81° 45' 07".

★ **Brunswick**—W31AH, Millard V. Oakley. Technical facilities: 1.02-kw ERP, lat. 31° 16' 14", long. 81° 45' 07".

★ **Brunswick**—W33AL, Christian Renewal Ministries.

Technical facilities: 1000-w TPO, 17.9-kw ERP, 167-ft. above ground, 180-ft. above sea level, lat. 31° 11' 56", long. 81° 30' 29".

Transmitter: Between intersection of New Jesup Hwy. & Roadway St.

★ **Brunswick**—Ch. 56, FM TV Ltd.

★ **Camilla**—W02BS, Donald E. White & Sons Inc.

Technical facilities: 10-w TPO, 0.018-kw ERP, 213-ft. above ground, 377-ft. above sea level, lat. 31° 12' 10", long. 84° 11' 38".

Transmitter: Old Pelham Rd., 1-mi. S of Camilla city limits.

Columbus—W16AF, Dr. Stephen Hollis.

Technical facilities: 10.6-kw ERP, lat. 32° 28' 07", long. 84° 59' 22".

Holds CP for change to 100-w TPO, 29.90-kw ERP, 98-ft. above ground, 499-ft. above sea level, lat. 32° 30' 46", long. 84° 58' 06". Transmitter to N of intersection of 50th St. & Hamilton Rd., Columbus.

★ **Columbus**—W22AH, Georgia Regional Community TV. Phone: 404-323-8127.

Studio: 2300 Manchester Expwy., Bldg. G, Columbus, GA 31904.

Technical facilities: 1000-w TPO, 14.78-kw ERP, 132-ft. above ground, 400-ft. above sea level, lat. 32° 30' 46", long. 84° 58' 06".

Transmitter: N corner of 50th & Hamilton. Scheduled to begin operation: October 1, 1988.

Planned satellite programming: Trinity Bcstg. Network.

★ **Dalton**—W43AT, John Forshner.

Technical facilities: 100-w TPO, 0.562-kw ERP, 236-ft. above ground, 1004-ft. above

sea level, lat. 34° 46' 51", long. 84° 58' 38".

Transmitter: 712 W. Tyler St.

★ **Deenwood**—Ch. 39, Barrett, Dunn & Ray.

★ **Douglas**—W02BI, Televiewers Inc.

Technical facilities: 10-w TPO, 0.055-kw ERP, 255-ft. above ground, 430-ft. above sea level, lat. 31° 30' 26", long. 82° 48' 46".

Transmitter: 2-mi. E of Douglas on Rte. 32.

★ **Douglas**—W53AE, County Vision Assoc.

Technical facilities: 10-w TPO, 0.053-kw ERP, 100-ft. above ground, 337-ft. above sea level, lat. 31° 29' 11", long. 82° 48' 27".

Transmitter: 3-mi. SE of downtown Douglas. Equipment: Emcee transmitter; Scientific-Atlanta antenna.

★ **Dublin**—W04CD, Arthur C. Broadbooks & Assoc.

Technical facilities: 10-w TPO, 0.063-kw ERP, 131-ft. above ground, 381-ft. above sea level, lat. 32° 33' 00", long. 82° 50' 10".

Transmitter: 3-mi. E of Dublin, just S of Hwy. 80.

★ **Dublin**—W07BW, Manuel A. Cantu.

Technical facilities: 10-w TPO, 0.184-kw ERP, 420-ft. above ground, 597-ft. above sea level, lat. 32° 32' 18", long. 82° 53' 31".

Transmitter: 0.7-mi. E of center of Dublin.

★ **Dublin**—W42AH, Courier Herald Publishing Co. Inc.

Technical facilities: 11.3-kw ERP, lat. 32° 31' 05", long. 82° 45' 10".

★ **East Dublin**—W45AK, Creative Bcst. Communications.

Technical facilities: 1000-w TPO, 29.9-kw ERP, 479-ft. above ground, 810-ft. above sea level, lat. 32° 39' 59", long. 82° 53' 40".

Transmitter: 10-mi. N of Dublin on Old Toombsboro Hwy.

★ **Elberton**—Ch. 19, James Brown.

★ **Halls Spur**—W36AH, Thelma W. Anglin.

Technical facilities: 7.11-kw ERP, lat. 31° 50' 40", long. 82° 30' 20".

★ **Halls Spur**—W38AI, Thelma W. Anglin.

Technical facilities: 7.11-kw ERP, lat. 31° 50' 40", long. 82° 30' 20".

Hazlehurst—W63AT, Jeff Davis Bcstrs. Inc. Phone: 912-375-4511.

Studio: Hwy. 341 E., Hazlehurst, GA 31539. Technical facilities: 100-w TPO, 0.757-kw ERP, 260-ft. above ground, 240-ft. above sea level, lat. 31° 51' 15", long. 82° 34' 00".

Transmitter: Hwy. 341 E, Hazlehurst, GA. Equipment: Television Technology transmitter; Scala antenna.

Began Operation: July 15, 1986. Locally originated programming: Health; specials; exercise; sports; horror shows; hunting & fishing show; community programming; fishing show; city council meetings; magazines; local special events; music; parades; music video clips; music videos with DJ; talk shows; variety shows; news; entertainment; weather; public access; farm information; public affairs; religious.

Planned locally originated programming: Art profiles; children's programming; classified advertising; state university sports; talent shows; documentaries; historical documentaries; ethnic; wire service news;

character generated news; college courses; game shows.

Satellite programming: Movies; religious; sports; Tempo TV.

Planned satellite programming: PTL; Syndicated Programming. Advertising: Yes. Rates: \$13.00/30 Sec.; \$19.00/Min.; \$60.00/Hour.

★ **Homerville**—W46AF, Munsch-Westenhaver Co.

Technical facilities: 10-w TPO, 0.053-kw ERP, 100-ft. above ground, 265-ft. above sea level, lat. 31° 03' 54", long. 82° 41' 38".

★ **Jesup**—W58AX, Jesup Bcstg. Corp.

Technical facilities: 2.03-kw ERP, lat. 31° 36' 06", long. 81° 56' 00".

★ **La Grange**—W35AM, Troup Bcstg. Inc.

Technical facilities: 1000-w TPO, 27.1-kw ERP, 400-ft. above ground, 1221-ft. above sea level, lat. 33° 02' 36", long. 84° 57' 28".

Transmitter: State Rte. 109, 0.5-mi. W of U.S. Rte. 185, La Grange.

★ **Luella**—Ch. 66, Reginald L. Duff.

★ **Lula**—Ch. 41, Thelma W. Anglin.

★ **Macon**—W35AE, Atlantic & Caribbean Communications.

Technical facilities: 30.7-kw ERP, lat. 32° 53' 48", long. 83° 32' 05".

★ **McRae**—W58AP, County Vision Assoc.

Technical facilities: 0.05-kw ERP, 100-ft. above ground, 400-ft. above sea level, lat. 32° 01' 58", long. 82° 55' 57".

Transmitter: 3.1-mi. NW of downtown McRae.

★ **McRae**—W65BP, John W. Davidson.

Technical facilities: 100-w TPO, 2.02-kw ERP, 312-ft. above ground, 528-ft. above sea level, lat. 32° 03' 25", long. 82° 51' 56".

Transmitter: Hwy. 341 E of McRae city limits.

★ **Nashville**—W02BD, Moore Bcstg. Inc.

Studio: Rte. 1, Box 1, Murfreesboro, TN 37130. Technical facilities: 10-w TPO, 0.19-kw ERP, 150-ft. above ground, 400-ft. above sea level, lat. 31° 05' 31", long. 83° 07' 50".

Transmitter: 0.5-mi. E of Ray City. Equipment: Emcee transmitter; Bogner antenna.

★ **Ocilla**—W62BJ, County Vision Assoc.

Technical facilities: 10-w TPO, 0.053-kw ERP, 102-ft. above ground, 450-ft. above sea level, lat. 31° 46' 45", long. 83° 13' 47".

Transmitter: 1.8-mi. NE of downtown Ocilla.

Rome—W34AG, Sudbrink Bcstg. Co. of Georgia. Phone: 305-689-0220.

Transmitter: Lot 14, tract 6 on Willingham Scenic Hwy., 3.6-mi. from Banks School. Began Operation: February 1, 1988. Personnel: Vic Rumore, pres.

★ **Rome**—W56CD, TV Local Inc.

Technical facilities: 100-w TPO, 0.80-kw ERP, 194-ft. above ground, 965-ft. above sea level, lat. 34° 15' 26", long. 85° 11' 51".

Transmitter: Shorter College, Rome.

★ **Rome**—W58BE, Katherine Estes Wilkerson.

Technical facilities: 1000-w TPO, 6.88-kw ERP, 141-ft. above ground, 742-ft. above sea level, lat. 34° 14' 45", long. 85° 09' 27".

Transmitter: 0.8-mi. SE of city center, W of intersection of Hwys. 411 & 101.

intersection of Hwys. 411 & 101.

★ **Savannah**—Ch. 39, Brooks Bcstg. Inc.

★ **Savannah**—W34AI, M & M Communications Inc. Phone: 904-456-9749.

Technical facilities: 1000-w TPO, 5.63-kw ERP, 240-ft. above ground, 247-ft. above sea level, lat. 32° 03' 30", long. 81° 02' 40".

Transmitter: 2500 Tennessee Ave.

★ **Savannah**—W45AH, Boxes Trees Inc.

Technical facilities: 1000-w TPO, 19.8-kw ERP, 367-ft. above ground, 371-ft. above sea level, lat. 32° 04' 18", long. 81° 04' 47".

Transmitter: Coke field, E. Perryland, Savannah.

★ **Savannah**—W55AW, Channel America LPTY Holdings Inc. Authorized as translator.

★ **Savannah**—W61BE, Communicators of Savannah.

Technical facilities: 1000-w TPO, 15.2-kw ERP, 49-ft. above ground, 69-ft. above sea level, lat. 32° 04' 07", long. 81° 05' 35".

Transmitter: 516 Abercorn St., Savannah.

★ **Savannah**—W67BJ, Entertainment Systems Inc. Phone: 305-852-9941.

Technical facilities: 1000-w TPO, 16.10-kw ERP, 498-ft. above ground, 450-ft. above sea level, lat. 32° 12' 07", long. 81° 15' 33".

Transmitter: 0.6-mi. NW of State Rd. at Effingham Co., near Bloomingdale.

Note: Sale to Trinity Bcstg. Network pends.

★ **Sea Island**—W53AP, William T. Conner.

Technical facilities: 100-w TPO, 1.11-kw ERP, 141-ft. above ground, 151-ft. above sea level, lat. 31° 12' 07", long. 81° 21' 09".

Transmitter: On a lot 0.3-mi. NW of city center at 314°T.

★ **Sea Island**—W69BX, William T. Conner.

Technical facilities: 100-w TPO, 1.09-kw ERP, 141-ft. above ground, 151-ft. above sea level, lat. 31° 12' 07", long. 81° 21' 09".

Transmitter: On a lot 0.3-mi. NW of city center at a heading of 314°T.

★ **Sessoms**—W30AE, Community Television.

Technical facilities: 7.24-kw ERP, lat. 31° 31' 02", long. 82° 39' 29".

★ **Sessoms**—W40AC, Thelma W. Anglin.

Technical facilities: 7.14-kw ERP, lat. 31° 31' 02", long. 82° 39' 29".

★ **Sessoms**—W50AT, Community Television. Phone: 615-525-6358.

Technical facilities: 1000-w TPO, 7.04-kw ERP, 144-ft. above ground, 338-ft. above sea level, lat. 31° 31' 02", long. 82° 39' 29".

Transmitter: 1.5-mi. W of Nickols St. & Rte. 32.

★ **Swainsboro**—Ch. 56, John F. Morgan.

★ **Sylvester**—Ch. 56, Jose Armando Tamez.

Tifton—W05AZ, Moore Bcstg. Inc.

Technical facilities: 10-w TPO, 0.03-kw ERP, 150-ft. above ground, 420-ft. above sea level, lat. 31° 26' 58", long. 83° 30' 24".

Transmitter: 6-mi. S of Tifton off Old Union Rd. Equipment: Emcee transmitter; Bogner antenna.

Low Power TV Stations—Georgia

*** Tifton—W16AK**, Tifton Translator Inc.
 Technical facilities: 100-w TPO, 0.701-kw ERP, 177-ft. above ground, 532-ft. above sea level, lat. 31° 28' 16", long. 83° 29' 12".
 Transmitter: 1.7-mi. NE of city center at 50.99°T.

*** Tifton—W51AR**, Latin American Television Ltd.
 Requests modification of CP for change to 38.

*** Tifton—W56BV**, Linda A. Clevenger.
 Technical facilities: 100-w TPO, 0.634-kw ERP, 180-ft. above ground, 535-ft. above sea level, lat. 31° 28' 16", long. 83° 29' 12".
 Transmitter: 1.7-mi. NE of city center at 50° T.

*** Tifton—W60AZ**, Linda D. Clevenger.
 Technical facilities: 100-w TPO, 0.629-kw ERP, 181-ft. above ground, 535-ft. above sea level, lat. 31° 28' 16", long. 83° 29' 12".
 Transmitter: 1.8-mi. NE of city center at 50.99°T.

*** Valdosta—W1380**, Newsouth Bcstg. Corp.
 Technical facilities: 10-w TPO, 0.331-kw ERP, 535-ft. above ground, 705-ft. above sea level, lat. 30° 51' 50", long. 83° 23' 39".
 Transmitter: S side of State Rte. 94, 4.2-mi. WNW of I-75 & State Rte. 94.

*** Valdosta—W16AD**, Impact Television Group Inc.
 Technical facilities: 1000-w TPO, 13.7-kw ERP, 322-ft. above ground, 381-ft. above sea level, lat. 30° 43' 20", long. 83° 14' 48".
 Requests CP for change to 13.

Valdosta—W53HI, CFF Properties. Phone: 813-644-0261.
 Technical facilities: 100-kw ERP, lat. 30° 51' 50", long. 83° 23' 39".
 Holds CP for change to 42-w TPO, 0.18300-kw ERP, 289-ft. above ground, 450-ft. above sea level, lat. 30° 52' 21", long. 83° 20' 36". Transmitter: Valtech Rd., near I-75, Valdosta.
 Transmitter: Valtech Rd.
 Equipment: TTC transmitter; Scala antenna. Locally originated programming: Religion. Planned locally originated programming: Community programming; ethnic; news. Satellite programming: Religion. Planned satellite programming: Liberty Bcstg. Network; Trinity Bcstg. Network.
 Advertising: Yes. Rates: \$25.00-\$30.00/30 Sec.; \$50.00/Min.; \$100.00-\$125.00/Hour.
 Personnel: Nathan Price, president.

*** Vidalia—W23AG**, Conner Communications, a Partnership.
 Technical facilities: 100-w TPO, 0.987-kw ERP, 289-ft. above ground, 614-ft. above sea level, lat. 32° 12' 05", long. 82° 29' 24".
 Transmitter: Hwy. 280, approx. 4-mi. ESE of Vidalia.

*** Vidalia—W27AH**, Conner Communications, a Partnership.
 Technical facilities: 1.03-kw ERP, lat. 32° 12' 05", long. 82° 29' 24".

*** Vidalia—W29AJ**, Conner Communications, a Partnership.
 Technical facilities: 100-w TPO, 1.02-kw ERP, 276-ft. above ground, 604-ft. above sea level, lat. 32° 12' 05", long. 82° 29' 24".
 Transmitter: Hwy. 280, approx. 4-mi. ESE of Vidalia.

*** Vidalia—W598M**, John F. Morgan.
 Technical facilities: 100-w TPO, 3.87-kw ERP, 301-ft. above ground, 600-ft. above sea level, lat. 32° 13' 33", long. 82° 26' 45".
 Transmitter: Georgia State Hwy. 292 at Vidalia city limit, Vidalia.

*** Warner Robins—W64BF**, Park Newspapers of Georgia Inc.
 Technical facilities: 1000-w TPO, 8.60-kw ERP, 112-ft. above ground, 541-ft. above sea level, lat. 32° 37' 03", long. 83° 37' 43".
 Transmitter: 1553 Watson Blvd., Warner Robins.

*** Waycross—W02BQ**, Newsouth Bcstg. Corp.
 Technical facilities: 10-w TPO, 0.09-kw ERP, 324-ft. above ground, 462-ft. above sea level, lat. 31° 11' 51", long. 82° 19' 34".
 Transmitter: SW corner of the intersection of U.S. 1 & Havana Ave.

*** Waycross—W138P**, Mary L. Rivers.
 Technical facilities: 10-w TPO, 0.02-kw ERP, 430-ft. above ground, 561-ft. above sea level, lat. 31° 15' 42", long. 82° 19' 26".
 Transmitter: Okefenokee Golf Club Rd., Waycross.

*** Waycross—W19AI**, Complexicable.
 Technical facilities: 0.049-kw ERP, lat. 31° 12' 51", long. 82° 22' 47".

*** Waycross—W27AG**, Hector Leal.
 Technical facilities: 0.46-kw ERP, lat. 31° 12' 51", long. 82° 22' 47".

*** Waycross—Ch. 29**, Juan Vilareal.

HAWAII

*** Haleakala—K24CF**, John Patrick Marcom.
 Technical facilities: 1000-w TPO, 6.49-kw ERP, 95-ft. above ground, 10049-ft. above sea level, lat. 20° 42' 41", long. 156° 15' 28".
 Transmitter: Haleakala Mountain Peak, 0.5-mi. E of center of Haleakala.

*** Hilo—K32BU**, Kim Mooney.
 Technical facilities: 1000-w TPO, 10.9-kw ERP, 184-ft. above ground, 184-ft. above sea level, lat. 19° 44' 11", long. 155° 02' 07".
 Transmitter: 3.7-mi. NE of city center at 81.36°T North.

*** Hilo—K36BS**, Jan Girard.
 Technical facilities: 1000-w TPO, 45.4-kw ERP, 16-ft. above ground, 1394-ft. above sea level, lat. 19° 39' 25", long. 155° 07' 46".
 Transmitter: Approx. 7-mi. SW of Hilo.

*** Hilo—K44BK**, North American Television Network.
 Technical facilities: 9.50-kw ERP, lat. 19° 37' 38", long. 155° 06' 18".

*** Hilo—K51BT**, K. Sandoval Burke.
 Technical facilities: 0.82-kw ERP, lat. 19° 44' 11", long. 155° 01' 48".

*** Hilo—K53CL**, Alegria Bcstg. Corp.
 Technical facilities: 100-w TPO, 2.59-kw ERP, 36-ft. above ground, 1385-ft. above sea level, lat. 19° 44' 27", long. 155° 08' 56".
 Transmitter: 3.5-mi. W of Hilo Bay, Hilo.

*** Honolulu—K05ID**, Heidi A. Terrill.
 Technical facilities: 0.08-kw ERP, lat. 21° 17' 08", long. 157° 48' 08".

*** Honolulu—K07UB**, Laura Burbage.
 Technical facilities: 10-w TPO, 0.065-kw ERP, 102-ft. above ground, 108-ft. above sea level, lat. 21° 20' 08", long. 157° 56' 01".
 Transmitter: 0.28-mi. SE of the intersection of Kuntz Ave. & F Ave.

*** Honolulu—K38CB**, Casey Telecommunications Corp.
 Technical facilities: 1000-w TPO, 8.89-kw ERP, 200-ft. above ground, 207-ft. above sea level, lat. 21° 17' 59", long. 157° 51' 33".
 Transmitter: 11 Billingham Blvd.

*** Honolulu—K50AP**, Family Broadcasting. Phone: 808-946-5499.
 Technical facilities: 1000-w TPO, 5.76-kw ERP, 100-ft. above ground, 2013-ft. above sea level, lat. 21° 20' 09", long. 157° 49' 03".
 Transmitter: N. of Tantalus Dr. on Tantalus Peak.
 Equipment: Television Technology transmitter; Bogner antenna.
 Scheduled to begin operation: October 1, 1988.
 Planned locally originated programming: Health; specials; children's programming; sports; community programming; fishing show; local special events; music; music video clips; talk shows; variety shows; ethnic; entertainment; religion.
 Planned satellite programming: ACTS; Syndicated programming.
 Advertising: Planned.
 Personnel: Arthur Hixson, general manager.

*** Honolulu—K52BK**, Daniel Lamaute. Phone: 212-370-1301.
 Technical facilities: 20.7-kw ERP, lat. 21° 17' 41", long. 157° 51' 49".

*** Honolulu—Ch. 48**, Brandan Pastienipo.

*** Kailua Kona—Ch. 18**, American Translator Development.

*** Kaim—K47CG**, Mountain TV Network Inc.
 Technical facilities: 100-w TPO, 0.988-kw ERP, 95-ft. above ground, 1795-ft. above sea level, lat. 19° 25' 36", long. 155° 00' 00".
 Transmitter: 5-mi. NNW of Kaim.

*** Kaim—K58CV**, Mountain TV Network Inc.
 Technical facilities: 100-w TPO, 1.01-kw ERP, 95-ft. above ground, 1795-ft. above sea level, lat. 19° 25' 36", long. 155° 00' 00".
 Transmitter: 5-mi. NNW of Kaim.

*** Kaim—K60DU**, Mountain TV Network Inc.
 Technical facilities: 100-w TPO, 1.03-kw ERP, 95-ft. above ground, 1795-ft. above sea level, lat. 19° 25' 36", long. 155° 00' 00".
 Transmitter: 5-mi. NNW of Kaim.

*** Kaim—K66DH**, Mountain TV Network Inc.
 Technical facilities: 100-w TPO, 1.04-kw ERP, 95-ft. above ground, 1795-ft. above sea level, lat. 19° 25' 36", long. 155° 00' 00".
 Transmitter: 5-mi. NNW of Kaim.

*** Kaim—K68CP**, Mountain TV Network Inc.
 Technical facilities: 100-w TPO, 1.06-kw ERP, 95-ft. above ground, 1795-ft. above sea level, lat. 19° 25' 36", long. 155° 00' 00".
 Transmitter: 5-mi. NNW of Kaim.

*** Kaim & rural Hawaii County—K38BV**, Mountain TV Network Inc.

Technical facilities: 100-w TPO, 0.934-kw ERP, 95-ft. above ground, 1795-ft. above sea level, lat. 19° 25' 36", long. 155° 00' 00".
 Transmitter: 5-mi. NNW of Kaim.

*** Lihue—K29AF**, Mountain TV Network Inc.
 Technical facilities: 0.90-kw ERP, 100-ft. above ground, 2393-ft. above sea level, lat. 21° 55' 24", long. 159° 24' 12".
 Transmitter: 4-mi. SSW of Lihue.

*** Lihue—K550Z**, Burnham Broadcasting Company

*** Lihue—K59DI**, Mountain TV Network Inc.
 Technical facilities: 100-w TPO, 1.03-kw ERP, 95-ft. above ground, 2392-ft. above sea level, lat. 21° 55' 24", long. 159° 24' 12".
 Transmitter: 4-mi. SSW of Lihue.

*** Lihue & Rural Kauai County—K61ED**, Mountain TV Network Inc.
 Technical facilities: 100-w TPO, 1.02-kw ERP, 95-ft. above ground, 2392-ft. above sea level, lat. 22° 55' 24", long. 159° 24' 12".
 Transmitter: 4-mi. SSW of Lihue.

*** Maui—K39BG**, Island Television Corp.
 Technical facilities: 1000-w TPO, 16.0-kw ERP, 99-ft. above ground, 9887-ft. above sea level, lat. 20° 42' 41", long. 156° 15' 26".
 Transmitter: Mt. Haleakala, Maui.

Wailuku—K21AG, King Bcstg. Co. Phone: 206-448-5555.
 Studio: See KHNL, Honolulu, HI.
 Technical facilities: 1000-w TPO, 11.5-kw ERP, 200-ft. above ground, 258-ft. above sea level, lat. 20° 49' 24", long. 156° 27' 27".
 Transmitter: 5-mi. SE of Wailuku, HI.
 Equipment: Thomson LGT transmitter; Scala antenna.
 Began Operation: April 13, 1987.
 Advertising: See KHNL, Honolulu.
 Personnel: See KHNL, Honolulu.

Note: Operating as a translator; primary station KHNL, Honolulu, HI.

IDAHO

*** Albion, Elba & Rupert—K65AZ**, Retlaw Enterprises Inc. Phone: 509-547-0547.

*** Arco—K13VK**, Lee J. Stillwell.
 Technical facilities: 10-w TPO, 0.17-kw ERP, 141-ft. above ground, 5440-ft. above sea level, lat. 43° 37' 17", long. 113° 17' 25".
 Transmitter: Approx. 1.6-mi. NW of Country Rd. & U.S. 20/26 intersection.

*** Ashton—K14GM**, Mountain TV Network Inc.
 Technical facilities: 0.63-kw ERP, lat. 44° 13' 39", long. 111° 29' 42".

*** Ashton—K20AQ**, Mountain TV Network Inc.
 Technical facilities: 0.65-kw ERP, lat. 44° 13' 39", long. 111° 29' 42".

*** Ashton—K24AW**, Mountain TV Network Inc.
 Technical facilities: 0.66-kw ERP, lat. 44° 13' 39", long. 111° 29' 42".

*** Ashton—K42BL**, Mountain TV Network Inc.

Technical facilities: 0.71-kw ERP, lat. 44° 13' 39", long. 111° 29' 42".

★ **Ashton & rural Fremont County—K40B0**, Mountain TV Network Inc.

Technical facilities: 100-w TPO, 0.71-kw ERP, 95-ft. above ground, 6919-ft. above sea level, lat. 44° 13' 39", long. 111° 29' 42".

Transmitter: 9.94-mi. NNW of Ashton.

★ **Ashton & rural Fremont County—K188U**, Mountain TV Network Inc.

Technical facilities: 100-w TPO, 0.65-kw ERP, 95-ft. above ground, 6919-ft. above sea level, lat. 44° 13' 39", long. 111° 29' 42".

Transmitter: 10-mi. NNW of Ashton.

★ **Blackfoot—K13VI**, William L. Armstrong III.

Technical facilities: 10-w TPO, 0.085-kw ERP, 49-ft. above ground, 4531-ft. above sea level, lat. 43° 11' 54", long. 112° 21' 22".

Transmitter: Near corner of Jensen Grove & Parkway Dr., Blackfoot.

★ **Boise—K10MY**, Womens LPTV Network.

Technical facilities: 10-w TPO, 0.19-kw ERP, 30-ft. above ground, 3025-ft. above sea level, lat. 43° 35' 10", long. 116° 16' 06".

Transmitter: 1976 Century Way.

★ **Boise—K30BZ**, Generic Television.

Technical facilities: 1000-w TPO, 15.6-kw ERP, 20-ft. above ground, 3685-ft. above sea level, lat. 43° 35' 54", long. 116° 09' 00".

Transmitter: On Table Rock, approx. 1-mi. E of Boise.

★ **Boise—K43BE**, Kentel.

Technical facilities: 27.4-kw ERP, lat. 43° 35' 54", long. 116° 09' 00".

Boise—K47BE, Trinity Bcstg. Network Inc. Phone: 714-832-2950.

Technical facilities: 1000-w TPO, 8.14-kw ERP, 30-ft. above ground, 3684-ft. above sea level, lat. 43° 35' 41", long. 116° 08' 39".

Holds CP for change to 961-w TPO, 7.60-kw ERP, 49-ft. above ground, 3711-ft. above sea level.

Transmitter: Table Rock, approx. 1-mi. E of Boise.

Began Operation: January 1, 1985.

Satellite programming: Trinity Bcstg. Network.

★ **Boise—K56CH**, Residential Entertainment Inc.

Technical facilities: 9.95-kw ERP, lat. 43° 37' 16", long. 116° 12' 54".

★ **Burley—K02LQ**, Moore Bcstg. Inc.

Technical facilities: 0.032-kw ERP, lat. 42° 32' 05", long. 113° 48' 54".

★ **Burley—K07UL**, William L. Armstrong III.

Technical facilities: 10-w TPO, 0.174-kw ERP, 56-ft. above ground, 4206-ft. above sea level, lat. 42° 32' 38", long. 113° 48' 00".

Transmitter: Near intersection of 8th St. & Yale Ave., Burley.

★ **Burley—K67EG**, American Community Bcst. Inc.

Technical facilities: 120-w TPO, 1.73-kw ERP, 43-ft. above ground, 5066-ft. above sea level, lat. 42° 26' 08", long. 113° 37' 24".

Transmitter: 2.8-mi. NW of Albion.

★ **Challis—K04NP**, Lee J. Stillwell.

Technical facilities: 8.00-w TPO, 0.131-kw ERP, 141-ft. above ground, 6900-ft. above

sea level, lat. 44° 21' 29", long. 114° 07' 30".

Transmitter: Birdie Peak, approx. 9-mi. SE of intersection of U.S. 93 & Alt. 93, Challis.

★ **Challis—K08KU**, Lee J. Stillwell.

Technical facilities: 9.10-w TPO, 0.07-kw ERP, 39-ft. above ground, 8399-ft. above sea level, lat. 44° 32' 46", long. 114° 04' 57".

Transmitter: Grouse Peak, 8-mi. ENE of Challis.

★ **Challis—K10AW**, Idaho Television Corp.

★ **Council—K28AV**, Mountain TV Network Inc.

Technical facilities: 0.67-kw ERP, lat. 44° 42' 36", long. 116° 15' 55".

Transmitter: 8-mi. E of Council.

★ **Council—K32BC**, Mountain TV Network Inc.

Technical facilities: 0.69-kw ERP, lat. 44° 42' 36", long. 116° 15' 55".

Transmitter: 8-mi. E of Council.

★ **Council—K34AP**, Mountain TV Network Inc.

Technical facilities: 0.688-kw ERP, lat. 44° 42' 36", long. 116° 15' 55".

Transmitter: 8-mi. E of Council.

★ **Council—K36BZ**, Mountain TV Network Inc.

Technical facilities: 100-w TPO, 0.70-kw ERP, 95-ft. above ground, 8222-ft. above sea level, lat. 44° 42' 36", long. 116° 15' 55".

Transmitter: 8-mi. E of Council.

★ **Council—K38BD**, Mountain TV Network Inc.

Technical facilities: 0.70-kw ERP, lat. 44° 42' 36", long. 116° 15' 55".

Transmitter: 8-mi. E of Council.

★ **Firth-Basalt—K120E**, William L. Armstrong III.

Technical facilities: 10-w TPO, 0.043-kw ERP, 141-ft. above ground, 4711-ft. above sea level, lat. 43° 18' 46", long. 112° 11' 08".

Transmitter: River Rd. approx. 0.46-mi. NW of the intersection with Yellowstone Hwy.

★ **Grangeville—K27BC**, Mountain TV Network Inc.

Technical facilities: 1.35-kw ERP, lat. 45° 51' 45", long. 116° 08' 36".

Transmitter: 5-mi. S of Grangeville.

★ **Grangeville—K299P**, Mountain TV Network Inc.

Technical facilities: 100-w TPO, 1.35-kw ERP, 95-ft. above ground, 6217-ft. above sea level, lat. 45° 51' 45", long. 116° 08' 36".

Transmitter: 5-mi. S of Grangeville.

★ **Grangeville—K31BG**, Mountain TV Network Inc.

Technical facilities: 100-w TPO, 1.38-kw ERP, 95-ft. above ground, 6216-ft. above sea level, lat. 45° 51' 45", long. 116° 08' 36".

Transmitter: 5-mi. S of Grangeville.

★ **Grangeville—K35AP**, Mountain TV Network Inc.

Technical facilities: 1.37-kw ERP, lat. 45° 51' 45", long. 116° 08' 36".

★ **Grangeville—K51BF**, Mountain TV Network Inc.

Technical facilities: 1.47-kw ERP, lat. 45° 51' 45", long. 116° 08' 36".

★ **Idaho Falls—K12NZ**, William L. Armstrong III. Phone: 202-835-8098.

Technical facilities: 10-w TPO, 0.141-kw ERP, 105-ft. above ground, 4843-ft. above sea level, lat. 43° 29' 46", long. 112° 03' 43".

Transmitter: 115 S. Skyline Dr., Idaho Falls.

★ **Idaho Falls—K33AY**, Bob Jacobucci.

Technical facilities: 30.4-kw ERP, lat. 43° 32' 33", long. 111° 53' 04".

★ **Jerome—K08KV**, William L. Armstrong III.

Technical facilities: 10-w TPO, 0.151-kw ERP, 56-ft. above ground, 3865-ft. above sea level, lat. 42° 43' 55", long. 114° 30' 06".

Transmitter: N side of 8th Ave., Jerome.

★ **Lapwai—K36AN**, He's the One Bcstg.

Technical facilities: 8.17-kw ERP, lat. 46° 21' 54", long. 116° 45' 31".

★ **Lewiston—Ch. 41**, Blacks Desiring Media.

Lewiston-Clarkston, WA—K47BW, Inland Northwest Television Inc.

Technical facilities: 100-w TPO, 2.58-kw ERP, 20-ft. above ground, 2870-ft. above sea level, lat. 46° 27' 04", long. 117° 02' 47".

Transmitter: 2.5-mi. N of Clarkston.

★ **McArthur—K15CK**, Mountain TV Network Inc.

Technical facilities: 100-w TPO, 0.65-kw ERP, 95-ft. above ground, 4675-ft. above sea level, lat. 48° 30' 53", long. 116° 20' 30".

Transmitter: 6-mi. E of McArthur.

★ **McArthur—K21CH**, Mountain TV Network Inc.

Technical facilities: 100-w TPO, 0.891-kw ERP, 95-ft. above ground, 4675-ft. above sea level, lat. 48° 30' 53", long. 116° 20' 30".

Transmitter: 6-mi. E of McArthur.

★ **McArthur—K31AV**, Mountain TV Network Inc.

Technical facilities: 0.92-kw ERP, lat. 48° 30' 53", long. 116° 20' 30".

Transmitter: 6-mi. E of McArthur.

★ **McArthur—K33AU**, Mountain TV Network Inc.

Technical facilities: 0.91-kw ERP, lat. 48° 30' 53", long. 116° 20' 30".

Transmitter: 6-mi. E of McArthur.

★ **McArthur—K41AV**, Mountain TV Network Inc.

Technical facilities: 0.95-kw ERP, lat. 48° 30' 53", long. 116° 20' 30".

Transmitter: 6-mi. E of McArthur.

★ **McArthur—K43BA**, Mountain TV Network Inc.

Technical facilities: 0.97-kw ERP, lat. 48° 30' 53", long. 116° 20' 30".

Transmitter: 6-mi. E of McArthur.

★ **Montpelier—K19AV**, Ambassador Media Corp.

Technical facilities: 19.8-kw ERP, lat. 42° 19' 07", long. 111° 17' 26".

★ **Moscow—K50BT**, Classic Video Systems.

Technical facilities: 100-w TPO, 1.32-kw ERP, 20-ft. above ground, 4553-ft. above sea level, lat. 46° 48' 42", long. 116° 54' 30".

Transmitter: On Ruse Peak, 8.1-mi. N of Moscow.

★ **Moscow—Ch. 20**, American Television Network Inc.

★ **Osburn—K17AP**, Mountain TV Network Inc.

★ **Osburn—K30CI**, Mountain TV Network Inc.

Technical facilities: 100-w TPO, 0.92-kw ERP, 95-ft. above ground, 6234-ft. above sea level, lat. 47° 28' 40", long. 116° 02' 14".

Transmitter: 6-mi. SW of Osburn.

★ **Osburn—K40CJ**, Mountain TV Network Inc.

Technical facilities: 100-w TPO, 0.95-kw ERP, 95-ft. above ground, 6234-ft. above sea level, lat. 47° 28' 40", long. 116° 02' 14".

Transmitter: 6-mi. SW of Osburn.

★ **Osburn & rural Shoshone County—K50BV**, Mountain TV Network Inc.

Technical facilities: 100-w TPO, 0.98-kw ERP, 95-ft. above ground, 6224-ft. above sea level, lat. 47° 28' 40", long. 116° 02' 14".

Transmitter: 6-mi. SW of Osburn.

★ **Osburn & rural Shoshone County—K62CQ**, Mountain TV Network Inc.

Technical facilities: 100-w TPO, 1.02-kw ERP, 95-ft. above ground, 6234-ft. above sea level, lat. 47° 28' 40", long. 116° 02' 14".

Transmitter: 6-mi. SW of Osburn.

★ **Paul—K04NO**, James D. Nordby Jr.

Technical facilities: 10-w TPO, 0.082-kw ERP, 56-ft. above ground, 4203-ft. above sea level, lat. 42° 36' 20", long. 113° 47' 35".

Transmitter: N side of Rte. 25, approx. 0.25-mi. W of 4th St.

★ **Pocatello—K21BH**, The Little TV Station.

Technical facilities: 33.0-kw ERP, lat. 42° 48' 33", long. 112° 29' 07".

★ **Pocatello—K43AO**, Quanta Communications.

Technical facilities: 32.7-kw ERP, lat. 42° 48' 33", long. 112° 29' 07".

★ **Pocatello—K47AZ**, Kentel.

Technical facilities: 31.5-kw ERP, lat. 42° 48' 33", long. 112° 29' 07".

★ **Pocatello—K67EE**, Peyton Bcstg. Inc.

Technical facilities: 100-w TPO, 2.29-kw ERP, 26-ft. above ground, 4505-ft. above sea level, lat. 42° 51' 45", long. 112° 27' 05".

Transmitter: 135 N. Arthur Ave., Pocatello.

★ **Rigby—K22BI**, Ambassador Media Corp.

Technical facilities: 100-w TPO, 1.94-kw ERP, 39-ft. above ground, 5636-ft. above sea level, lat. 43° 47' 24", long. 111° 58' 09".

Transmitter: On Menan Butte, 5-mi. N of Menan.

★ **Rupert—K02NO**, William L. Armstrong III.

Technical facilities: 10-w TPO, 0.09-kw ERP, 141-ft. above ground, 4291-ft. above sea level, lat. 42° 37' 22", long. 113° 41' 14".

Transmitter: W of County Rte. 100, approx. 0.2-mi. N of its intersection with 8th St.

★ **St. Anthony—K120B**, Ellen M. Armstrong.

Technical facilities: 8.90-w TPO, 0.03-kw ERP, 141-ft. above ground, 5098-ft. above sea level, lat. 43° 57' 30", long. 111° 41' 18".

Holds CP for change to 10-w TPO, 56-ft. above ground, 5016-ft. above sea level. Transmitter: S Corner of W. 8th & S. 5th Sts.

Low Power TV Stations—Idaho

★ **Sandpoint**—K208Z, KAYU-TV Partners Ltd.

Technical facilities: 100-w TPO, 0.80-kw ERP, 36-ft. above ground, 6230-ft. above sea level, lat. 48° 19' 53", long. 116° 41' 34".

Transmitter: Atop Bald Mountain, Sandpoint.

★ **Shelley**—K13VJ, William L. Armstrong III.

Technical facilities: 10-w TPO, 0.054-kw ERP, 56-ft. above ground, 4679-ft. above sea level, lat. 43° 22' 47", long. 112° 07' 59".

Transmitter: Hanson Ave. & Pine St., Shelley.

★ **Soda Springs**—K17AY, Ambassador Media Corp.

Technical facilities: 20.4-kw ERP, lat. 42° 37' 59", long. 111° 41' 30".

★ **Swan Valley**—K11SK, James E. Nordby Jr.

Technical facilities: 10-w TPO, 0.17-kw ERP, 141-ft. above ground, 5479-ft. above sea level, lat. 43° 27' 23", long. 111° 20' 47".

Transmitter: 0.5-mi. NW of junction of US 26 & State Rd. 31.

★ **Twin Falls**—K03GT, Ellen M. Armstrong.

Technical facilities: 10-w TPO, 0.062-kw ERP, 141-ft. above ground, 3770-ft. above sea level, lat. 42° 35' 35", long. 114° 28' 17".

Transmitter: N side of Poleline Rd., Twin Falls.

★ **Twin Falls**—K05IX, Ellen M. Armstrong.

Technical facilities: 10-w TPO, 0.08-kw ERP, 49-ft. above ground, 3681-ft. above sea level, lat. 42° 35' 35", long. 114° 28' 17". Holds CP for change to, 49-ft. above ground, 3681-ft. above sea level, BMPTVL-880412IB.

Transmitter: N side of Poleline Rd., approx. 0.6-mi. W of the intersection with Blue Lakes Blvd.

★ **Twin Falls**—K09UR, Russell Communications Inc.

Technical facilities: 0.05-kw ERP, lat. 42° 33' 07", long. 114° 28' 02".

★ **Twin Falls**—K21BP, Linda D. Clevenger.

Technical facilities: 100-w TPO, 0.634-kw ERP, 397-ft. above ground, 4175-ft. above sea level, lat. 42° 32' 36", long. 114° 28' 14".

Transmitter: KEEP(AM) transmitter site, Twin Falls.

★ **Twin Falls**—K27AO, Linda D. Clevenger.

Studio: See KIVI, Nampa, ID.
Technical facilities: 100-w TPO, 0.633-kw ERP, 397-ft. above ground, 4175-ft. above sea level, lat. 42° 32' 36", long. 114° 28' 14".

Transmitter: KEEP(AM) tower site, Twin Falls.

Note: Operating as a translator; primary station KIVI, Nampa, ID.

★ **Twin Falls**—K29AL, The Little TV Station.

Technical facilities: 1.20-kw ERP, lat. 42° 43' 54", long. 114° 25' 04".

★ **Twin Falls**—K33AI, Ambassador Media Corp.

Technical facilities: 1000-w TPO, 12.13-kw ERP, 80-ft. above ground, 5038-ft. above sea level, lat. 42° 43' 54", long. 114° 25' 04".

Transmitter: Flat Top Butte, 4-mi. E of Jerome, ID.

★ **Twin Falls**—K38AS, King Bcstg. Co. Phones: 206-448-5555; 208-734-6064.

Studio: 5407 Fairview Ave., Boise, ID 83704.
Technical facilities: 1000-w TPO, 8.15-kw ERP, 206-ft. above ground, 4466-ft. above sea level, lat. 42° 43' 48", long. 114° 25' 06".

Transmitter: Flat Top Butte, 5-mi. E of Jerome.

Equipment: ITS transmitter; Scala antenna.

Began Operation: July 1, 1986.

Advertising: Yes. Rates: \$75.00-\$300.00/30 Sec.; \$150.00/Min.; \$1000/Hour.

Personnel: See KTVB Boise, ID.

Note: Operating in part as a translator; primary station KTVB, Boise, ID.

★ **Twin Falls**—K49AZ, Orion Broadcast Group.

Technical facilities: 1000-w TPO, 8.94-kw ERP, 403-ft. above ground, 4260-ft. above sea level, lat. 42° 43' 54", long. 114° 25' 04".

Transmitter: Flat Top Butte, 5-mi. E of Jerome.

★ **Twin Falls**—K60CI, Mountain TV Network Inc.

Technical facilities: 2.90-kw ERP, lat. 42° 43' 45", long. 114° 24' 43".

★ **Weiser**—K25BF, Mountain TV Network Inc.

Technical facilities: 0.88-kw ERP, lat. 44° 18' 31", long. 117° 10' 46".

★ **Weiser**—K35AS, Mountain TV Network Inc.

Technical facilities: 0.94-kw ERP, lat. 44° 18' 31", long. 117° 10' 46".

★ **Weiser**—K41AQ, Mountain TV Network Inc.

Technical facilities: 0.953-kw ERP, lat. 44° 18' 31", long. 117° 10' 46".

ILLINOIS

★ **Belvidere**—W46AS, Belvidere Daily Republican Co.

Technical facilities: 1000-w TPO, 17.4-kw ERP, 479-ft. above ground, 1260-ft. above sea level, lat. 42° 16' 05", long. 88° 50' 22".

Transmitter: E. Menomnie & Blaine Sts., Belvidere.

★ **Carbondale**—W36AL, Robert W. Sudbrink.

Technical facilities: 1000-w TPO, 42.0-kw ERP, 299-ft. above ground, 728-ft. above sea level, lat. 37° 43' 31", long. 89° 15' 25".

Transmitter: W of Carbondale, Tower Rd., 0.5-mi. S of Old Hwy. 13.

★ **Centralia**—Ch. 42, Felix De Jesus.

★ **Centralia**—W32AK, Blacks Desiring Media Inc.

Technical facilities: 1000-w TPO, 6.21-kw ERP, 220-ft. above ground, 705-ft. above sea level, lat. 38° 34' 42", long. 89° 06' 46".

Transmitter: 4-mi. NE of Centralia.

★ **Centralia**—W34AA, Blacks Desiring Media Inc.

Technical facilities: 6.19-kw ERP, lat. 38° 34' 44", long. 89° 06' 46".

★ **Champaign**—W36AE, American Christian TV System Inc.

Technical facilities: 10.4-kw ERP, lat. 40° 06' 26", long. 88° 13' 53".

★ **Chebanse**—W34AH, Video Marketing Network Inc.

Technical facilities: 1000-w TPO, 9.50-kw ERP, 171-ft. above ground, 892-ft. above sea level, lat. 41° 01' 12", long. 88° 00' 06".

Transmitter: Approx. 5-mi. W of Chebanse.

★ **Chicago**—W13BE, Local Service Television Inc.

Technical facilities: 0.15-kw ERP, lat. 41° 52' 44", long. 87° 38' 10".

Requests CP for change to, 0.09-kw ERP lat. 41° 56' 18", long. 87° 45' 05".

Personnel: Stuart Mackie, general manager.

★ **Clifton**—W21AO, Town & Country Communications.

Technical facilities: 1000-w TPO, 8.47-kw ERP, 190-ft. above ground, 853-ft. above sea level, lat. 40° 55' 52", long. 87° 54' 13".

Transmitter: 2-mi. E of Clifton.

★ **Effingham**—W21AK, Robert W. Sudbrink.

Technical facilities: 1000-w TPO, 50.9-kw ERP, 249-ft. above ground, 860-ft. above sea level, lat. 39° 07' 20", long. 88° 38' 31".

Transmitter: 4.5-mi. W of Effingham.

★ **Effingham**—W33AI, Effingham Bcstg. Co.

Technical facilities: 100-w TPO, 0.97-kw ERP, 135-ft. above ground, 696-ft. above sea level, lat. 39° 05' 29", long. 88° 33' 46".

Transmitter: 1-mi. SW of Effingham on County Rd.

★ **La Salle/Oglesby**—W51AF, Christian Communications of Chicagoland Inc. Phone: 312-977-3838.

Technical facilities: 1000-w TPO, 18.2-kw ERP, 400-ft. above ground, 1050-ft. above sea level, lat. 41° 14' 00", long. 89° 02' 30".

Transmitter: 1.5-mi. NNE of Tonica, IL.

Equipment: Bogner antenna.

Began Operation: February 1, 1984.

Planned locally originated programming: Religious.

Advertising: Yes.

Personnel: See WCFC-TV, Chicago, IL.

★ **Marion**—W68BQ, O. L. Turner.

Technical facilities: 1000-w TPO, 43.6-kw ERP, 486-ft. above ground, 1086-ft. above sea level, lat. 37° 36' 45", long. 88° 52' 03".

Transmitter: 2-mi. W of Creal Springs.

★ **Mount Vernon**—Ch. 39, O. L. Turner.

★ **Odell**—W06AU, Reeves Telecommunications.

Technical facilities: 0.043-kw ERP, lat. 40° 59' 39", long. 88° 35' 51".

★ **Ottawa**—W64BC, Russell Communications.

Technical facilities: 100-w TPO, 7.66-kw ERP, 194-ft. above ground, 814-ft. above sea level, lat. 42° 25' 05", long. 88° 43' 00".

Transmitter: 0.5-mi. NW of Hwy. 71 in Danway.

★ **Ottawa**—W68BX, Russell Communications.

Technical facilities: 100-w TPO, 8.09-kw ERP, 184-ft. above ground, 804-ft. above sea level, lat. 41° 25' 52", long. 88° 43' 00".

Transmitter: On Buck Ridge, approx. 0.5-mi. NW of Hwy. 71 in Danway.

★ **Palatine**—W36AO, Community Bcstg. Inc.

Technical facilities: 1000-w TPO, 18.5-kw ERP, 141-ft. above ground, 876-ft. above sea level, lat. 42° 06' 12", long. 88° 01' 24".

Transmitter: Intersection of Rohwing Rd. & NW Hwy.

★ **Peoria**—W41AK, Minority Communications Inc.

Technical facilities: 1000-w TPO, 17.6-kw ERP, 196-ft. above ground, 789-ft. above sea level, lat. 40° 41' 56", long. 89° 37' 00".

Transmitter: 1501 W. Bradley, Peoria.

★ **Peru**—W10AY, Clearvision Communications.

Technical facilities: 0.05-kw ERP, lat. 41° 19' 02", long. 89° 07' 29".

★ **Plano**—W30AL, Nelson Enterprises Inc.

Technical facilities: 1000-w TPO, 3.30-kw ERP, 467-ft. above ground, 1116-ft. above sea level, lat. 41° 39' 55", long. 88° 34' 34".

Transmitter: 2-mi. W of Plano.

★ **Rockford**—W08CM, Weather Center International Inc.

Technical facilities: 10-w TPO, 0.349-kw ERP, 200-ft. above ground, 1020-ft. above sea level, lat. 42° 14' 50", long. 88° 58' 47".

Requests modification of CP for change to, 22.00-kw ERP 1181-ft. above sea level, lat. 42° 16' 50", long. 89° 02' 16".

Transmitter: 1100 Tamarack Lane.

Transmitter: N side of US 20, 6-mi. W of Belvedere.

★ **Rockford**—Ch. 33, Skywave Communications Corp.

★ **Rockford**—W45AJ, KATY Communications Inc.

Technical facilities: 1000-w TPO, 9.94-kw ERP, 167-ft. above ground, 866-ft. above sea level, lat. 42° 16' 17", long. 89° 05' 44".

Transmitter: Talcott Bldg., 321 W. State St., Rockford.

★ **Rockford**—W68BR, Christian Communications of Chicagoland Inc. Phone: 312-977-3838.

Studio: See WCFC-TV, Chicago, IL.
Technical facilities: 1000-w TPO, 8.58-kw ERP, 193-ft. above ground, 926-ft. above sea level, lat. 42° 16' 02", long. 89° 05' 46".

Transmitter: 417 S. Main St., Rockford, IL.

Equipment: Bogner antenna.

Scheduled to begin operation: October 1, 1988.

Advertising: Yes.

Personnel: See WCFC-TV Chicago, IL.

Note: Operating as a translator; primary station WCFC-TV, Chicago, IL.

★ **Salem**—W53AN, Pepsi-Cola Bottling Co. of Alton Inc.

Technical facilities: 1000-w TPO, 6.99-kw ERP, 144-ft. above ground, 676-ft. above sea level, lat. 38° 36' 50", long. 88° 55' 30".

Transmitter: On a lot 1.5-mi. SE of city center at a heading of 125°T.

★ **Springfield**—K33BH, LPTY Services.

Technical facilities: 1000-w TPO, 12.7-kw ERP, 488-ft. above ground, 1065-ft. above sea level, lat. 39° 48' 15", long. 89° 27' 40".

Transmitter: 3.5mi W of Mechanicsburg.

★ **Springfield**—W39AH, Ventures in Communications Inc.

Technical facilities: 0.92-kw ERP, lat. 39° 44' 16", long. 89° 40' 10".

* **Streator**—W41AL, Linda D. Clevenger. Technical facilities: 1000-w TPO, 0.667-kw ERP, 174-ft. above ground, 813-ft. above sea level, lat. 41° 09' 30", long. 86° 50' 13".
Transmitter: 2.3-mi. NW of city center, 351° true, Streator.

* **Vandalia**—Ch. 38, Evangelina Garcia Garza.

* **Vandalia**—Ch. 41, Pepsi-Cola Bottling Co. of Alton Inc.

* **Vandalia**—W54AM, Pepsi-Cola Bottling Co. of Alton Inc. Technical facilities: 1000-w TPO, 28.0-kw ERP, 135-ft. above ground, 656-ft. above sea level, lat. 38° 57' 30", long. 89° 07' 27".
Transmitter: 1.2-mi. SW of center city at 254.9° T N.

* **Vandalia**—W63AY, Pepsi-Cola Bottling Co. of Alton Inc.

Technical facilities: 1000-w TPO, 27.5-kw ERP, 135-ft. above ground, 656-ft. above sea level, lat. 38° 57' 30", long. 89° 07' 27".
Transmitter: 1.25-mi. SW of Vandalia.

* **Watseka**—W54AN, Linda D. Clevenger. Technical facilities: 1000-w TPO, 0.64-kw ERP, 180-ft. above ground, 810-ft. above sea level, lat. 40° 47' 48", long. 87° 45' 11".
Transmitter: 1.8-mi. NW of city at 321.3° T N, Vandalia.

* **Waukegan**—W22AJ, Northwest Suburban Communications Inc. Technical facilities: 1000-w TPO, 46.2-kw ERP, 207-ft. above ground, 892-ft. above sea level, lat. 42° 21' 35", long. 87° 49' 38".
Transmitter: 4 S. Genesee St., Waukegan.

* **West Chicago**—W18AI, Barbara Dilley. Technical facilities: 100-w TPO, 1.57-kw ERP, 314-ft. above ground, 1046-ft. above sea level, lat. 41° 48' 26", long. 88° 16' 07".
Transmitter: 1950 Bilter Rd., West Chicago.

* **West Chicago**—W29AG, Minority Communications Inc. Technical facilities: 100-w TPO, 1.00-kw ERP, 351-ft. above ground, 1086-ft. above sea level, lat. 41° 48' 26", long. 88° 16' 07".
Transmitter: 1950 Bilter Rd., West Chicago.

* **West Chicago**—Ch. 42, Howard Wapner.

INDIANA

* **Bedford**—W19AM, Local Communications. Technical facilities: 4.83-kw ERP, lat. 38° 52' 23", long. 86° 28' 34".

* **Bedford**—W24AG, Schurz Communications Inc. Phone: 219-287-1001. Technical facilities: 1000-w TPO, 17.2-kw ERP, 175-ft. above ground, 856-ft. above sea level, lat. 38° 51' 40", long. 86° 28' 54".
Transmitter: 813 16th St., Bedford.

* **Columbus**—W28AF, Video Marketing Network Inc. Phones: 800-444-9233; 813-923-9227. Technical facilities: 1000-w TPO, 33.4-kw ERP, 285-ft. above ground, 938-ft. above

sea level, lat. 39° 11' 50", long. 85° 48' 32".
Transmitter: Base Line Rd., near 525 East. Scheduled to begin operation: January 1, 1989.

Planned satellite programming: Home Shopping Network.
Advertising: Planned.
Personnel: Elizabeth Nierengarten, senior vice president.

Evansville—W048V, American Television Network Inc. Technical facilities: 0.009-kw ERP, lat. 37° 58' 20", long. 87° 34' 13".
Requests CP for change to 0.10800-kw ERP 801-ft. above sea level.

Evansville—W058C, S. Jerry Kissinger Co. Technical facilities: 0.01-kw ERP, lat. 37° 59' 20", long. 87° 35' 48".
Requests CP for change to 580-ft. above sea level.

* **Evansville**—W698H, Local Service Television Inc. Technical facilities: 24.2-kw ERP, lat. 37° 58' 28", long. 87° 35' 46".

* **Fort Wayne**—W45AG, Trans-Star Inc. Technical facilities: 100-w TPO, 1.92-kw ERP, 505-ft. above ground, lat. 41° 06' 13", long. 85° 11' 46".
Transmitter: M & R Enterprises Bldg., Butler Rd., Fort Wayne.

Fort Wayne—W688N, Zonation Bcstg. Technical facilities: 1.05-kw ERP, lat. 41° 04' 46", long. 85° 08' 25".

* **Hammond**—Ch. 69, Michael S. & Eileen J. Ice.

* **Indianapolis**—W118V, White River Inc. Technical facilities: 10-w TPO, 0.068-kw ERP, 551-ft. above ground, 1368-ft. above sea level, lat. 39° 53' 35", long. 86° 12' 03".
Transmitter: 0.2-mi. SE of Twp. Line Rd. & W of 79th St. intersection.

* **Indianapolis**—W14AT, American Christian TV System Inc. Technical facilities: 732-w TPO, 4.10-kw ERP, 509-ft. above ground, 1227-ft. above sea level, lat. 39° 46' 13", long. 86° 09' 20".
Transmitter: Indiana National Bank Bldg., Pennsylvania & New York Sts., Indianapolis.

Indianapolis—W25AG, Low Power Technology Inc. Phone: 512-480-0084. Technical facilities: 56.9-kw ERP, lat. 39° 46' 59", long. 85° 47' 40".
Began Operation: September 1, 1984.
Advertising: Yes. Rates: \$6.00/30 Sec.; \$10.00/Min.; \$75.00/Hour.
Personnel: Gary Blakely, sales manager.

* **Indianapolis**—W27AR, VideOhio Inc. Technical facilities: 100-w TPO, 0.895-kw ERP, 509-ft. above ground, 1224-ft. above sea level, lat. 39° 46' 13", long. 86° 09' 20".

Requests modification of CP for change to 13.76-kw ERP, 1857-ft. above sea level, lat. 39° 55' 43", long. 86° 10' 55".
Transmitter: Ditch Rd. & 96th St.
Transmitter: Indiana National Bank Tower, No. 1 Indiana Square, Indianapolis.

* **Indianapolis**—W31AL, Kingdom of God Ministries Inc. Phone: 317-283-5800. Technical facilities: 1000-w TPO, 13.2-kw ERP, 510-ft. above ground, 1209-ft. above sea level, lat. 39° 46' 13", long. 86° 09' 20".
Requests modification of CP for change to 21.83-kw ERP, 1532-ft. above sea level,

lat. 39° 46' 11", long. 86° 09' 26".
Transmitter: Bank One Center on S side of Ohio St. between Meridian & Pennsylvania Sts.
Transmitter: Bank One Bldg., Indianapolis, IN.

Scheduled to begin operation: June 1, 1989.
Planned locally originated programming: Health; specials; children's programming; classified advertising; community programming; language oriented programming; local special events; music; music video clips; talent shows; documentaries; talk shows; variety shows; ethnic; news; entertainment; wire service news; weather; educational; character generated news; public affairs; game shows; religion.
Planned satellite programming: ACTS; CBN Cable Network; International TV Network; Learning Channel; news; PBS; religious; RCN; Syndicated Programming; Trinity Bcstg. Network.
Advertising: Planned.
Personnel: Sister Sue Jenkins, president.

* **Indianapolis**—W53AJ, Janet Roberts. Studio: Salina Star Rte., Boulder, CO 80302. Technical facilities: 1000-w TPO, 13.2-kw ERP, 507-ft. above ground, 1209-ft. above sea level, lat. 39° 46' 13", long. 86° 09' 20".
Transmitter: Indiana National Bank Bldg.

* **Indianapolis**—W698I, Butler University. Phone: 317-283-9231. Technical facilities: 13.6-kw ERP, lat. 39° 50' 37", long. 86° 10' 08".
Scheduled to begin operation: March 1, 1990.

Planned locally originated programming: Art profiles; children's programming; community programming; local special events; ethnic; news; wire service news; weather; educational; college courses; public affairs.
Planned satellite programming: News; sports.
Advertising: No.

Jeffersonville—W058A, 5TV Inc. Technical facilities: 10-w TPO, 0.083-kw ERP, 305-ft. above ground, 764-ft. above sea level, lat. 38° 18' 59", long. 85° 42' 08".
Requests CP for change to 0.20200-kw ERP, 730-ft. above ground, lat. 38° 19' 05", long. 85° 42' 56".
Transmitter to 2711 Hwy. 62.
Transmitter: 620 Lutz Lane, Jeffersonville.

Note: Sale to Brightness Ministries Inc. pends.

* **Michigan City**—W24AI, Trinity Broadcasting Network Inc. Phone: 714-832-2950.

Technical facilities: 1000-w TPO, 6.17-kw ERP, 196-ft. above ground, 792-ft. above sea level, lat. 41° 42' 58", long. 86° 51' 47".
Requests modification of CP for change to 2.10-kw ERP, 308-ft. above ground.
Transmitter: 1903 Springland Ave., Michigan City.
Scheduled to begin operation: January 1, 1989.

* **Muncie**—W32AC, Full Gospel Business Men's Fellowship International. Technical facilities: 1000-w TPO, 10.4-kw ERP, 259-ft. above ground, 1221-ft. above sea level, lat. 40° 06' 43", long. 85° 28' 32".
Transmitter: State Hwy. 67 S, Muncie.

* **Muncie**—W34AN, Local Communications. Technical facilities: 1000-w TPO, 17.1-kw ERP, 141-ft. above ground, 1145-ft. above sea level, lat. 40° 13' 45", long. 85° 17' 42".

Transmitter: 1.24-mi. SW of Desoto, 5.5-mi. NE of Muncie.

* **Muncie**—W618D, Broadcast Data Corp.

* **Portage**—W138Q, Studio 5 Inc. Technical facilities: 10-w TPO, 0.379-kw ERP, 98-ft. above ground, 797-ft. above sea level, lat. 41° 37' 28", long. 87° 11' 28".
Transmitter: Lot 53, Hillcrest Rd., Ogden Dunes.

* **Portland**—W118A, Keekack Bcstg. Inc. Technical facilities: 10-w TPO, 0.161-kw ERP, 155-ft. above ground, 1075-ft. above sea level, lat. 40° 23' 45", long. 84° 59' 58".
Transmitter: 0.5-mi. SE of intersection of County roads 33E & 128S.
Equipment: Thomson LGT transmitter; Bogner antenna.

* **Princeton**—W068D, North Gibson School Corp. Technical facilities: 10-w TPO, 0.033-kw ERP, 79-ft. above ground, 551-ft. above sea level, lat. 38° 21' 56", long. 87° 34' 54".
Transmitter: North Gibson High School, Princeton.

* **Salem**—Ch. 5, Brooks Bcstg. Inc.

* **South Bend**—W12BK, Ideal American Television Inc. Technical facilities: 10-w TPO, 0.019-kw ERP, 312-ft. above ground, 1040-ft. above sea level, lat. 41° 40' 36", long. 86° 15' 08".
Transmitter: Valley American Bank Bldg., 211 W. Washington St.

Note: Operating as a translator; primary station WCUI-TV, Chicago, IL.

* **South Bend**—W40AI, Tran-Star Inc. Technical facilities: 100-w TPO, 1.92-kw ERP, 436-ft. above ground, 1309-ft. above sea level, lat. 41° 36' 58", long. 86° 11' 32".
Transmitter: The Truth Publishing Bldg., South Bend.

* **South Bend**—W698T, Weigel Bcstg. Co. Phone: 312-663-0260.

Technical facilities: 100-w TPO, 0.83-kw ERP, 312-ft. above ground, 1040-ft. above sea level, lat. 41° 40' 36", long. 86° 15' 08".
Transmitter: Valley American Bank Bldg., 211 W. Washington St.

Equipment: Emcee transmitter; Bogner antenna.
Began Operation: July 1, 1988.

Note: Operating as a translator; primary station WCUI-TV, Chicago, IL.

* **Terre Haute**—W54AD, TV America Corp. Technical facilities: 11.7-kw ERP, lat. 39° 27' 16", long. 87° 28' 50".

* **Terre Haute**—Ch. 66, Deanna Hinojosa.

* **Wabash**—W51AI, Linda D. Clevenger. Technical facilities: 0.74-kw ERP, lat. 40° 47' 11", long. 85° 49' 19".

IOWA

* **Ames**—K04NM, Taft Bcstg. Co. Technical facilities: 10-w TPO, 0.223-kw ERP, 384-ft. above ground, 1385-ft. above sea level, lat. 42° 02' 15", long. 93° 41' 21".

Low Power TV Stations—Iowa

Transmitter: W end of Martin St., Ames.

*** Ames—K52BH**, Trinity Engineering Co. Inc. Phone: 515-597-3131.

Technical facilities: 49.6-kw ERP, lat. 41° 58' 47", long. 93° 44' 19".

*** Ames—K54CW**, Baby Boom Bcstg. Co. Technical facilities: 1000-w TPO, 21.1-kw ERP, 249-ft. above ground, 1260-ft. above sea level, lat. 42° 02' 15", long. 93° 41' 21".

Transmitter: W end of Martin St., Ames.

*** Ayrshire—K45BR**, Morris Dumell.

Technical facilities: 20-w TPO, 0.12-kw ERP, 98-ft. above ground, 1457-ft. above sea level, lat. 42° 59' 45", long. 94° 52' 06".

Transmitter: 3-mi. S, 1.7-mi W of Ayrshire.

*** Ayrshire—K47BT**, Morris Dumell.

Technical facilities: 0.12-kw ERP, lat. 42° 59' 45", long. 94° 52' 06".

*** Burlington—K50BZ**, Mountain TV Network Inc.

Technical facilities: 100-w TPO, 0.21-kw ERP, 197-ft. above ground, 922-ft. above sea level, lat. 40° 52' 09", long. 91° 17' 22".

Transmitter: 10-mi. NW of Burlington.

*** Burlington—Ch. 32**, Daily Gate City Co.

*** Carter Lake—K53DF**, TV 53 Inc.

Technical facilities: 1000-w TPO, 9.65-kw ERP, 230-ft. above ground, 1211-ft. above sea level, lat. 41° 17' 10", long. 95° 55' 00".

Transmitter: 950 Locust St., Carter Lake.

*** Cedar Rapids—K45CB**, Elbyvision.

Technical facilities: 1000-w TPO, 10.6-kw ERP, 351-ft. above ground, 1309-ft. above sea level, lat. 41° 54' 33", long. 91° 39' 17".

Transmitter: Approx. 7-mi. S of Cedar Rapids.

*** Cedar Rapids—K56DW**, Pauline Ellis.

Technical facilities: 1000-w TPO, 3.62-kw ERP, 476-ft. above ground, 1257-ft. above sea level, lat. 42° 03' 07", long. 91° 44' 20".

Transmitter: Darrell Loan, 6-mi. NW of Cedar Rapids.

*** Cedar Rapids—K60DJ**, Trinity Bcstg. Network. Phone: 714-832-2950.

Technical facilities: 25-w TPO, 0.19-kw ERP, 325-ft. above ground, 1132-ft. above sea level, lat. 41° 56' 57", long. 91° 40' 59".

Transmitter: 1100 27th Ave. SW, Cedar Rapids.

Scheduled to begin operation: December 1, 1988.

*** Cedar Rapids—Ch. 51**, Low Power Technology Inc.

*** Cedar Rapids—Ch. 56**, Micaela Pereira.

*** Davenport—K10MQ**, K. Sandoval Burke. Technical facilities: 0.08-kw ERP, lat. 41° 31' 34", long. 90° 34' 45".

*** Davenport—K52CN**, Cathedral Communications.

Technical facilities: 100-w TPO, 1.78-kw ERP, 158-ft. above ground, 876-ft. above sea level, lat. 41° 31' 58", long. 90° 34' 40".

Transmitter: 0.3-mi. S of W. Locust St., Davenport.

*** Davenport—K58BX**, Trinity Broadcasting Network Inc. Phone: 714-832-2950.

Technical facilities: 1000-w TPO, 12.9-kw ERP, lat. 41° 32' 52", long. 90° 29' 50".

Requests modification of CP for change to 0.40-kw ERP, 581-ft. above ground.

Began Operation: October 1, 1987.

Satellite programming: Trinity Bcstg. Network.

*** Davenport—K61DN**, Microband Corp. of America.

Technical facilities: 1000-w TPO, 12.4-kw ERP, 189-ft. above ground, 879-ft. above sea level, lat. 41° 34' 28", long. 90° 29' 04".

Transmitter: 3 mi. NNE of Bettendorf on Devils Glen Rd.

Personnel: Jim Wiesenberg, general manager; Ken Pratt, sales manager.

*** Decatur City—K208C**, Mountain TV Network Inc.

Technical facilities: 0.58-kw ERP, lat. 40° 39' 34", long. 93° 46' 37".

*** Decatur City—K24BE**, Mountain TV Network Inc.

Technical facilities: 0.56-kw ERP, lat. 40° 39' 34", long. 93° 46' 37".

*** Decatur City—K26AI**, Mountain TV Network Inc.

Technical facilities: 0.56-kw ERP, lat. 40° 39' 34", long. 93° 46' 37".

*** Decatur City—K28AJ**, Mountain TV Network Inc.

Technical facilities: 0.56-kw ERP, lat. 40° 39' 34", long. 93° 46' 37".

*** Decatur City—K44BM**, Mountain TV Network Inc.

Technical facilities: 0.49-kw ERP, lat. 40° 39' 34", long. 93° 46' 37".

*** Decatur City—K46BF**, Mountain TV Network Inc.

Technical facilities: 0.45-kw ERP, lat. 40° 39' 34", long. 93° 46' 37".

*** Decatur City—K48BJ**, Mountain TV Network Inc.

Technical facilities: 0.44-kw ERP, lat. 40° 39' 34", long. 93° 46' 37".

*** Denison—K33BZ**, Denison Newspapers Inc.

Technical facilities: 1000-w TPO, 5.98-kw ERP, 233-ft. above ground, 1595-ft. above sea level, lat. 42° 02' 11", long. 95° 19' 50".

Transmitter: 1.6-mi. NE of city center at 36.23°T.

*** Denison—K41BP**, Mountain TV Network Inc.

Technical facilities: 100-w TPO, 0.50-kw ERP, 144-ft. above ground, 1649-ft. above sea level, lat. 41° 56' 54", long. 95° 17' 50".

Transmitter: 6-mi. NW of Manilla.

*** Denison—K43CF**, Millard V. Oakley.

Technical facilities: 100-w TPO, 0.66-kw ERP, 174-ft. above ground, 1575-ft. above sea level, lat. 42° 02' 11", long. 95° 19' 50".

Transmitter: 1.7-mi. NE of Denison.

*** Denison—K45AZ**, Mountain TV Network Inc.

Technical facilities: 0.508-kw ERP, lat. 41° 56' 54", long. 95° 17' 50".

*** Denison—K47CQ**, Mountain TV Network Inc.

Technical facilities: 100-w TPO, 0.51-kw ERP, 95-ft. above ground, 1686-ft. above sea level, lat. 41° 56' 54", long. 95° 17' 50".

Transmitter: 6-mi. NW of Manilla.

*** Denison—K49BQ**, Mountain TV Network Inc.

Technical facilities: 100-w TPO, 0.51400-kw ERP, 95-ft. above ground, 1686-ft. above

sea level, lat. 41° 56' 54", long. 95° 17' 50".

Transmitter: 6-mi. NW of Manilla.

*** Denison—K59CZ**, Localvision.

Technical facilities: 1000-w TPO, 11.3-kw ERP, 269-ft. above ground, 1670-ft. above sea level, lat. 42° 02' 51", long. 95° 24' 23".

Transmitter: 3.3-mi. WSW of Denison.

*** Des Moines—K04NL**, Jeffco Bcstg.

Technical facilities: 10-w TPO, 0.035-kw ERP, 210-ft. above ground, 1073-ft. above sea level, lat. 41° 35' 51", long. 93° 37' 30".

Requests modification of CP for change to 0.02-kw ERP, 475-ft. above ground, 1289-ft. above sea level, lat. 41° 35' 13", long. 93° 37' 34".

Transmitter: Carrier Bldg., 601 Locust St.

*** Des Moines—K39BA**, Des Moines TV Development Corp.

Technical facilities: 53.7-kw ERP, lat. 41° 39' 47", long. 93° 45' 21".

*** Des Moines—K39BY**, Abundant Life Communications Inc.

Technical facilities: 1000-w TPO, 53.7-kw ERP, 302-ft. above ground, 1270-ft. above sea level, lat. 41° 39' 47", long. 93° 45' 21".

Transmitter: NW of Des Moines.

*** Des Moines—K53BJ**, Northcoast Bcst. Corp.

Technical facilities: 100-w TPO, 1.237-kw ERP, 400-ft. above ground, 1215-ft. above sea level, lat. 41° 35' 28", long. 93° 38' 29".

*** Des Moines—Ch. 4**, Jeffco Bcstg.

*** Dubuque—K53CV**, Russell Communications.

Technical facilities: 1000-w TPO, 10.6-kw ERP, 197-ft. above ground, 1056-ft. above sea level, lat. 42° 30' 10", long. 90° 42' 24".

Transmitter: Approx. 2-mi. NW of city center.

*** Dubuque—K64CS**, Video Marketing Network Inc.

Technical facilities: 1000-w TPO, 10.9-kw ERP, 390-ft. above ground, 1250-ft. above sea level, lat. 42° 30' 10", long. 90° 42' 24".

Transmitter: 2763 Pennsylvania Ave., Dubuque.

*** Eldon—K25AO**, Barrett, Dunn & Ray.

Technical facilities: 0.72-kw ERP, lat. 40° 56' 10", long. 92° 13' 00".

*** Eldon—K38AX**, Barrett, Dunn & Ray.

Technical facilities: 0.70-kw ERP, lat. 40° 56' 10", long. 92° 13' 00".

*** Estherville—K59DE**, Localvision.

Technical facilities: 1000-w TPO, 3.83-kw ERP, 177-ft. above ground, 1532-ft. above sea level, lat. 43° 24' 47", long. 94° 50' 56".

Transmitter: 1-mi. NE of Estherville.

*** Fort Dodge—K46BN**, Jose Castellanos.

Technical facilities: 100-w TPO, 1.31-kw ERP, 176-ft. above ground, 1241-ft. above sea level, lat. 42° 30' 17", long. 94° 11' 03".

Transmitter: Carver Bldg., 1003 Central Ave., Fort Dodge.

*** Fort Dodge—K50BX**, Cherokee Network.

Technical facilities: 1000-w TPO, 13.1-kw ERP, 181-ft. above ground, 1270-ft. above

sea level, lat. 42° 30' 17", long. 94° 11' 03".

Transmitter: Carver Bldg., 1003 Central Ave., Fort Dodge.

*** Humboldt—K34CK**, Christensen B.C. Co. Inc.

Technical facilities: 100-w TPO, 1.05-kw ERP, 269-ft. above ground, 1388-ft. above sea level, lat. 42° 43' 57", long. 94° 12' 23".

Transmitter: 1.6-mi. E of junction of Hwys. 169 & 3 on Hwy. 3.

*** Iowa City—K38AV**, BTV Associates.

Technical facilities: 21.7-kw ERP, lat. 41° 45' 29", long. 91° 31' 30".

*** Iowa City—K62DF**, Kim Mooney.

Technical facilities: 1000-w TPO, 32.5-kw ERP, 351-ft. above ground, 1139-ft. above sea level, lat. 41° 42' 20", long. 91° 28' 07".

Transmitter: Hwy. 1 N, 1.2-mi. E of Iowa City.

*** Iowa City—Ch. 68**, Brooks Bcstg.

Keokuk—K60CL, World Outreach for Deliverance (WORD).

Technical facilities: 0.65-kw ERP, lat. 40° 23' 37", long. 91° 22' 10".

Transmitter: Hamilton, Illinois.

Equipment: Television Technology transmitter; Scala antenna.

Locally originated programming: Religious.

Planned locally originated programming: Children's programming.

Satellite programming: PTL; Trinity Bcstg. Network.

*** Luana—K26BW**, Mountain TV Network Inc.

Technical facilities: 100-w TPO, 0.56-kw ERP, 148-ft. above ground, 1207-ft. above sea level, lat. 42° 57' 30", long. 91° 28' 06".

Transmitter: 7-mi. S of Luana.

*** Luana—K36BJ**, Mountain TV Network Inc.

Technical facilities: 0.56-kw ERP, lat. 42° 57' 30", long. 91° 28' 06".

*** Luana—K38AW**, Mountain TV Network Inc.

Technical facilities: 0.50-kw ERP, lat. 42° 57' 30", long. 91° 28' 06".

*** Luana—K48CO**, Mountain TV Network Inc.

Technical facilities: 100-w TPO, 0.44-kw ERP, 148-ft. above ground, 1207-ft. above sea level, lat. 42° 57' 30", long. 91° 28' 06".

Transmitter: 7-mi. S of Luana.

*** Luana—K58CF**, Mountain TV Network Inc.

Technical facilities: 0.40-kw ERP, lat. 42° 57' 30", long. 91° 28' 06".

*** Luana—K68CH**, Mountain TV Network Inc.

Technical facilities: 100-w TPO, 0.33-kw ERP, 144-ft. above ground, 1181-ft. above sea level, lat. 42° 57' 30", long. 91° 28' 06".

Transmitter: 7-mi. S of Luana.

*** Marshalltown—K39AS**, MTN Bcstg. Inc.

Technical facilities: 3.90-kw ERP, lat. 42° 04' 17", long. 92° 55' 19".

*** Ottumwa—K21B0**, Blacks Desiring Media Inc.

Technical facilities: 1000-w TPO, 6.85-kw ERP, 173-ft. above ground, 805-ft. above sea level, lat. 41° 00' 00", long. 92° 23' 23".

Transmitter: 1.7-mi. SE of city center.

★ **Ottumwa**—K39AZ, American Lo-Power TV Network Inc.
 Technical facilities: 2.55-kw ERP, lat. 41° 01' 27", long. 92° 28' 56".

Ottumwa—K42AM, Trinity Bcstg. Network Inc. Phone: 714-832-2950.

Technical facilities: 1000-w TPO, 15.79-kw ERP, 150-ft. above ground, 1100-ft. above sea level, lat. 41° 01' 27", long. 92° 28' 56".

Equipment: Bogner antenna.
 Began Operation: August 1, 1986.

Satellite programming: Trinity Bcstg. Network.

Personnel: Paul Vaughn, general manager.

★ **Polk City**—K25AN, Low Power Technology Inc.

Technical facilities: 9.76-kw ERP, lat. 41° 48' 01", long. 93° 36' 27".

★ **Polk City**—K29AH, Low Power Technology Inc.

Technical facilities: 42.9-kw ERP, lat. 41° 48' 01", long. 93° 36' 27".

★ **Sioux City**—K49BP, Russell Communications.

Technical facilities: 100-w TPO, 0.883-kw ERP, 587-ft. above ground, 1819-ft. above sea level, lat. 42° 28' 55", long. 96° 15' 29".

Transmitter: Approx. 6-mi. E of Sioux City.

★ **Sioux City**—K69FH, James Connell.

Technical facilities: 100-w TPO, 0.846-kw ERP, 600-ft. above ground, 1440-ft. above sea level, lat. 42° 28' 56", long. 96° 15' 30".

Transmitter: Approx. 6-mi. E of Sioux City.

★ **Spencer**—K39CA, Mountain TV Network.

Technical facilities: 100-w TPO, 0.50-kw ERP, 148-ft. above ground, 1647-ft. above sea level, lat. 43° 18' 22", long. 95° 04' 12".

Transmitter: 3.5-mi. SE of Milford.

★ **Spencer**—K61DR, Mountain TV Network Inc.

Technical facilities: 100-w TPO, 0.39-kw ERP, 148-ft. above ground, lat. 43° 18' 22", long. 95° 04' 12".

Transmitter: 3.5 mi SE of Milford.

★ **Spencer**—Ch. 15, Mountain TV Network Inc.

★ **Storm Lake**—K46BT, Millard V. Oakley. Holds CP for change to 100-w TPO, 0.65200-kw ERP, 151-ft. above ground, 1391-ft. above sea level, lat. 42° 37' 56", long. 95° 09' 54". Transmitter: Hwy. 71 & 7, 0.8-mi. E of Storm Lake.

Transmitter: Hwy. 71 & 7, 0.8-mi. E of Storm Lake.

★ **Storm Lake**—K48CT, Mountain TV Network Inc.

Technical facilities: 100-w TPO, 0.51-kw ERP, 95-ft. above ground, 1708-ft. above sea level, lat. 42° 39' 35", long. 95° 17' 50".

Transmitter: 5-mi. W of Storm Lake.

★ **Storm Lake**—K50CF, Mountain TV Network Inc.

Technical facilities: 100-w TPO, 0.513-kw ERP, 148-ft. above ground, 1657-ft. above sea level, lat. 42° 39' 35", long. 95° 17' 50".

Transmitter: 5.6-mi. W of Storm Lake.

★ **Storm Lake**—K54CU, Millard V. Oakley.

Technical facilities: 100-w TPO, 0.642-kw ERP, 151-ft. above ground, 1391-ft. above

sea level, lat. 42° 37' 56", long. 95° 09' 54".

Transmitter: Hwys. 71 & 7, 0.81-mi. E of Storm Lake.

★ **Storm Lake**—K56DN, Millard V. Oakley.

Technical facilities: 100-w TPO, 0.642-kw ERP, 151-ft. above ground, 1391-ft. above sea level, lat. 42° 37' 56", long. 95° 09' 54".

Transmitter: Hwys. 71 & 7, 0.81-mi. E of Storm Lake.

★ **Storm Lake**—K60DK, Mountain TV Network Inc.

Technical facilities: 100-w TPO, 0.53-kw ERP, 148-ft. above ground, 1657-ft. above sea level, lat. 42° 39' 35", long. 95° 17' 50".

Transmitter: 5-mi. W of Storm Lake.

★ **Waterloo**—Ch. 44, Midamerica LPTV Assoc. Inc.

KANSAS

★ **Abilene**—K05IP, Walls Newspapers.

★ **Bunker Hill**—K47CW, Wireless Cable Bcstg. Co.

Technical facilities: 1000-w TPO, 7.62-kw ERP, 53-ft. above ground, 1877-ft. above sea level, lat. 38° 55' 05", long. 98° 38' 51".

Transmitter: 4-mi. NE of Bunker Hill.

★ **Cedar**—Ch. 57, Wireless Cable Bcstg. Co.

★ **Cedar Vale**—K45CF, Winfield Publishing Co. Inc.

Technical facilities: 1000-w TPO, 39.6-kw ERP, 141-ft. above ground, 1139-ft. above sea level, lat. 37° 07' 30", long. 96° 33' 30".

Transmitter: 3.6-mi. NW of Cedar Vale.

★ **Clay Center**—K22AN, Clay Center Publishing Co.

Technical facilities: 0.77-kw ERP, lat. 39° 21' 40", long. 97° 05' 10".

★ **Dodge City**—K19AZ, AER Productions.

Technical facilities: 11.7-kw ERP, lat. 37° 43' 39", long. 100° 01' 42".

★ **Dodge City**—K23BL, Localvision.

Technical facilities: 1000-w TPO, 11.6-kw ERP, 160-ft. above ground, 2600-ft. above sea level, lat. 37° 43' 39", long. 100° 01' 05".

★ **Dodge City**—K31CB, Crossroads Communications Co.

Technical facilities: 1000-w TPO, 35.7-kw ERP, 272-ft. above ground, 2897-ft. above sea level, lat. 37° 47' 22", long. 100° 02' 07".

★ **Dodge City**—Ch. 31, Crossroads Communications Co.

★ **Emporia**—K02NJ, White Corp. Inc.

Technical facilities: 10-w TPO, 0.02-kw ERP, 151-ft. above ground, 1296-ft. above sea level, lat. 38° 24' 16", long. 96° 10' 53".

★ **Emporia**—K14GP, Russell Communications.

Technical facilities: 1.09-kw ERP, lat. 38° 23' 10", long. 96° 10' 36". Requests modification of CP for change to 4.00-kw ERP.

★ **Emporia**—K18BZ, White Corp. Inc.

Technical facilities: 100-w TPO, 0.776-kw

ERP, 151-ft. above ground, 1296-ft. above sea level, lat. 38° 24' 16", long. 96° 10' 53".

Transmitter: 517 Merchant St., Emporia.

★ **Emporia**—K25CS, Lawrence P. O'Shaughnessy.

Technical facilities: 1000-w TPO, 12.5-kw ERP, 200-ft. above ground, 1348-ft. above sea level, lat. 38° 23' 10", long. 96° 10' 36".

Transmitter: 75 Soden Rd.

★ **Garden City**—K18AX, Women's LPTV Network.

Technical facilities: 0.72-kw ERP, lat. 37° 59' 52", long. 100° 54' 25".

★ **Garden City**—K22BL, Eric Jacobsen.

Technical facilities: 1000-w TPO, 10.3-kw ERP, 472-ft. above ground, 3330-ft. above sea level, lat. 37° 59' 51", long. 100° 54' 24".

Transmitter: 2.6-mi. NW of Garden City.

★ **Garden City**—K24AV, Kentel.

Technical facilities: 10.3-kw ERP, lat. 37° 59' 51", long. 100° 54' 24".

★ **Garden City**—K26AV, Localvision.

Technical facilities: 10.2-kw ERP, lat. 37° 59' 51", long. 100° 54' 24".

★ **Garnett**—K45BL, Mountain TV Network Inc.

Technical facilities: 100-w TPO, 0.726-kw ERP, 93-ft. above ground, 1138-ft. above sea level, lat. 38° 17' 54", long. 95° 12' 13".

Transmitter: 1-mi. NNE of Garnett.

★ **Garnett**—K47BY, Mountain TV Network Inc.

Technical facilities: 100-w TPO, 0.74-kw ERP, 93-ft. above ground, 1139-ft. above sea level, lat. 38° 17' 54", long. 95° 12' 13".

Transmitter: 1-mi. NNE of Garnett.

★ **Garnett**—K65DV, Mountain TV Network Inc.

Technical facilities: 100-w TPO, 0.783-kw ERP, 95-ft. above ground, 1165-ft. above sea level, lat. 38° 17' 54", long. 95° 12' 13".

Transmitter: 1-mi. NNE of Garnett.

★ **Garnett**—K69EU, Mountain TV Network Inc.

Technical facilities: 100-w TPO, 0.79-kw ERP, 95-ft. above ground, 1165-ft. above sea level, lat. 38° 17' 54", long. 95° 12' 13".

Transmitter: 1-mi. NNE if Garnett.

★ **Gove**—K15BH, Mountain TV Network Inc.

Technical facilities: 0.85-kw ERP, lat. 38° 52' 04", long. 100° 47' 49".

Transmitter: 19-mi. SW of Gove.

★ **Gove**—K21AY, Mountain TV Network Inc.

Technical facilities: 0.89-kw ERP, lat. 38° 52' 04", long. 100° 47' 49".

Transmitter: 19-mi. SW of Gove.

★ **Gove**—K23AT, Mountain TV Network Inc.

Technical facilities: 0.88-kw ERP, lat. 38° 52' 04", long. 100° 47' 49".

Transmitter: 19-mi. SW of Gove.

★ **Gove**—K27BT, Mountain TV Network Inc.

Technical facilities: 100-w TPO, 0.90-kw

ERP, 95-ft. above ground, 3100-ft. above sea level, lat. 38° 52' 04", long. 100° 47' 49".

Transmitter: 19-mi. SW of Gove.

★ **Gove**—K31AX, Mountain TV Network Inc.

Technical facilities: 0.92-kw ERP, lat. 38° 52' 04", long. 100° 47' 49".

Transmitter: 19-mi. SW of Gove.

★ **Gove**—K33AT, Mountain TV Network Inc.

Technical facilities: 0.91-kw ERP, lat. 38° 52' 04", long. 100° 47' 49".

Transmitter: 19-mi. SW of Gove.

★ **Gove**—K43BB, Mountain TV Network Inc.

Technical facilities: 0.97-kw ERP, lat. 38° 52' 04", long. 100° 47' 49".

Transmitter: 19-mi. SW of Gove.

★ **Hutchinson**—K05IF, Howard Publications Inc.

Technical facilities: 0.07-kw ERP, lat. 38° 03' 21", long. 97° 46' 35".

★ **Independence**—K51AW, KSN Community Services.

Technical facilities: 6.94-kw ERP, lat. 37° 11' 29", long. 95° 40' 52".

★ **Iola**—K06LH, Keekack Bcstg. Inc.

Technical facilities: 0.12-kw ERP, lat. 37° 52' 12", long. 95° 26' 05".

★ **Iola**—K35AI, Iola Register Publishing Co.

Technical facilities: 1.01-kw ERP, lat. 37° 55' 16", long. 95° 23' 47".

★ **Junction City**—K06KZ, Montgomery Publications Inc. Phones: 913-762-5055; 913-762-5000.

Studio: 814 N. Washington St., Junction City, KS 66441.

Technical facilities: 10-w TPO, 0.016-kw ERP, 90-ft. above ground, 1177-ft. above sea level, lat. 39° 01' 07", long. 96° 48' 14".

Holds CP for change to 49-ft. above ground, 1339-ft. above sea level. Transmitter to 1.5-mi. ESE of Junction City near Hwys. 40 & 70.

Transmitter: Atop newspaper office at 814 N. Washington St.

Equipment: Television Technology transmitter; Scala antenna.

Satellite Earth Station: Harris; Harris receivers.

Began Operation: February 14, 1983.

Locally originated programming: Specials; sports; classified advertising; community programming; fishing show; local special events; sports magazine; parades; news; religious.

Planned locally originated programming: Children's programming; hunting & fishing show; music; talent shows.

Satellite programming: INN; syndicated programming; Tempo TV.

Advertising: Yes. Rates: \$12.00/30 Sec.; \$18.00/Min.; \$125.00/Hour.

Personnel: Robert A. Raff, general sales manager; Art Malsbury, engineering.

★ **Junction City**—K26BZ, Trinity Bcstg. Network. Phone: 714-832-2950.

Technical facilities: 1000-w TPO, 14.6-kw ERP, 564-ft. above ground, 1847-ft. above sea level, lat. 39° 00' 53", long. 96° 52' 15".

Transmitter: 1-mi. S of K-18, Spring Valley Rd.

★ **Junction City**—K29AV, Mountain TV Network Inc.

Technical facilities: 100-w TPO, 0.776-kw

Low Power TV Stations—Kansas

Technical facilities: 0.90-kw ERP, lat. 39° 03' 27", long. 96° 40' 59".

★ **Junction City**—K398R, Northeast Kansas Bcst. Service Inc. Phone: 913-234-4949.

Technical facilities: 1000-w TPO, 42.8-kw ERP, 427-ft. above ground, 1706-ft. above sea level, lat. 39° 00' 53", long. 96° 52' 15".

Transmitter: E side of W. 6th St., 1-mi. S of Rte. 18, Junction City.

★ **Junction City**—K4580, Mountain TV Network Inc.

Technical facilities: 100-w TPO, 0.96900-kw ERP, 95-ft. above ground, 1447-ft. above sea level, lat. 39° 03' 27", long. 96° 40' 59".

Transmitter: 7-mi. ENE of Junction City.

★ **Junction City**—K51CD, Mountain TV Network Inc.

Technical facilities: 100-w TPO, 0.98-kw ERP, 95-ft. above ground, 1447-ft. above sea level, lat. 39° 03' 27", long. 96° 40' 59".

Transmitter: 7-mi. ENE of Junction City.

★ **Junction City**—K57EC, Mountain TV Network Inc.

Technical facilities: 100-w TPO, 1.01-kw ERP, 95-ft. above ground, 1447-ft. above sea level, lat. 39° 03' 27", long. 96° 40' 59".

Transmitter: 7-mi. ENE of Junction City.

★ **Junction City**—K61DP, Mountain TV Network Inc.

Technical facilities: 100-w TPO, 1.02-kw ERP, 93-ft. above ground, 1415-ft. above sea level, lat. 39° 03' 27", long. 96° 40' 59".

Transmitter: 7-mi. ENE of Junction City.

★ **Lawrence**—K30AM, Low Power Technology Inc.

Technical facilities: 1000-w TPO, 10.69-kw ERP, 605-ft. above ground, 1400-ft. above sea level, lat. 38° 57' 18", long. 95° 15' 57".

Transmitter: Daisy Hill, U. of Kansas campus, Lawrence.

Advertising: Yes. Rates: On request.

Personnel: John Kaitch, station manager.

★ **Lawrence**—K58CX, Northeast Kansas Bcst. Service Inc. Phone: 913-234-4949.

Technical facilities: 1000-w TPO, 59.0-kw ERP, 282-ft. above ground, 1312-ft. above sea level, lat. 38° 53' 23", long. 95° 17' 17".

Transmitter: 2.4-mi. S of Hwy. K10 & U.S. 59, 1.2-mi. W of U.S. 59 on County Rd.

Note: Plans operation as translator; primary station KTKA-TV, Topeka, KS.

★ **Liberal**—K20BM, Crossroads Communications Co.

Technical facilities: 1000-w TPO, 36.7-kw ERP, 239-ft. above ground, 3191-ft. above sea level, lat. 37° 02' 18", long. 101° 01' 40".

Transmitter: 5.6-mi. W of Liberal.

★ **Liberal**—K368V, Mountain TV Network.

Technical facilities: 100-w TPO, 1.41-kw ERP, 95-ft. above ground, 3150-ft. above sea level, lat. 37° 05' 43", long. 101° 08' 46".

Transmitter: 11.9-mi. NW of Liberal.

★ **Liberal**—K41BY, Crossroads Communications Co.

Technical facilities: 1000-w TPO, 35.40-kw ERP, 269-ft. above ground, 3196-ft. above sea level, lat. 37° 02' 18", long. 101° 01' 40".

Transmitter: 5.6-mi. W of Liberal.

★ **Liberal**—K42CJ, Mountain TV Network Inc.

Technical facilities: 100-w TPO, 1.42-kw ERP, 95-ft. above ground, 3150-ft. above sea level, lat. 37° 05' 43", long. 101° 08' 46".

Transmitter: 12-mi. NW of Liberal.

★ **Liberal**—K468B, Mountain TV Network Inc.

Technical facilities: 1.45-kw ERP, lat. 37° 05' 43", long. 101° 08' 46".

★ **Liberal**—K52BJ, Mountain TV Network Inc.

Technical facilities: 1.50-kw ERP, lat. 37° 05' 43", long. 101° 08' 46".

★ **Liberal**—K548R, Mountain TV Network Inc.

Technical facilities: 1.50-kw ERP, lat. 37° 05' 43", long. 101° 08' 46".

★ **Liberal**—K58CC, Mountain TV Network Inc.

Technical facilities: 1.52-kw ERP, lat. 37° 05' 43", long. 101° 08' 46".

★ **Liberal**—K62CG, Mountain TV Network Inc.

Technical facilities: 1.54-kw ERP, lat. 37° 05' 43", long. 101° 08' 46".

★ **Liberal**—K64CF, Mountain TV Network Inc.

Technical facilities: 1.57-kw ERP, lat. 37° 05' 43", long. 101° 08' 46".

★ **Liberal**—Ch. 36, Jose Armando Tamez.

Manhattan—K318W, Trinity Bcstg. Network Inc. Phone: 714-832-2950.

Technical facilities: 72-w TPO, 0.631-kw ERP, 269-ft. above ground, 1549-ft. above sea level, lat. 39° 13' 34", long. 96° 37' 01".

Transmitter: 1.5-mi. SSE of intersection of Hwys. 113 & 24, near Manhattan.

Began Operation: January 1, 1986.

Satellite programming: Trinity Bcstg. Network.

★ **Marysville**—K258G, Mountain TV Network Inc.

Technical facilities: 0.66-kw ERP, lat. 39° 52' 20", long. 96° 28' 18".

★ **Marysville**—K29AW, Mountain TV Network Inc.

Technical facilities: 0.67-kw ERP, lat. 39° 52' 20", long. 96° 28' 18".

★ **Marysville**—K358F, Mountain TV Network Inc.

Technical facilities: 0.71-kw ERP, lat. 39° 52' 20", long. 96° 28' 18".

★ **Marysville**—K56EA, Mountain TV Network Inc.

Technical facilities: 100-w TPO, 0.763-kw ERP, 95-ft. above ground, 1565-ft. above sea level, lat. 39° 52' 20", long. 96° 28' 18".

Transmitter: 9-mi. E of Marysville.

★ **Marysville**—K68CX, Mountain TV Network Inc.

Technical facilities: 100-w TPO, 0.79-kw ERP, 95-ft. above ground, 1565-ft. above sea level, lat. 39° 52' 20", long. 96° 28' 18".

Transmitter: 9-mi. E of Marysville.

★ **Medicine Lodge**—K34AX, Mountain TV Network Inc.

Technical facilities: 0.92-kw ERP, lat. 37° 20' 32", long. 98° 31' 19".

★ **Medicine Lodge**—K40CD, Mountain TV Network.

Technical facilities: 100-w TPO, 0.954-kw ERP, 95-ft. above ground, 1896-ft. above sea level, lat. 37° 20' 32", long. 98° 31' 19".

Transmitter: 6-mi. NE of Medicine Lodge.

★ **Medicine Lodge**—K44RW, Mountain TV Network Inc.

Technical facilities: 100-w TPO, 0.971-kw ERP, 95-ft. above ground, 1896-ft. above sea level, lat. 37° 20' 32", long. 98° 31' 19".

Transmitter: 6-mi. NE of Medicine Lodge.

★ **Medicine Lodge**—K508C, Mountain TV Network Inc.

Technical facilities: 0.98-kw ERP, lat. 37° 20' 32", long. 98° 31' 19".

★ **Medicine Lodge**—K528G, Mountain TV Network Inc.

Technical facilities: 1.00-kw ERP, lat. 37° 20' 32", long. 98° 31' 19".

★ **Medicine Lodge**—K56CJ, Mountain TV Network Inc.

Technical facilities: 1.02-kw ERP, lat. 37° 20' 32", long. 98° 31' 19".

★ **Medicine Lodge**—K62CL, Mountain TV Network Inc.

Technical facilities: 100-w TPO, 1.03-kw ERP, 93-ft. above ground, 1854-ft. above sea level, lat. 37° 20' 32", long. 98° 31' 19".

Transmitter: 6-mi. NE of Medicine Lodge.

★ **Medicine Lodge**—K68CD, Mountain TV Network Inc.

Technical facilities: 1.06-kw ERP, lat. 37° 20' 32", long. 98° 31' 19".

★ **Plainville**—K508R, Wireless Cable Bcstg. Co.

Technical facilities: 1000-w TPO, 4.52-kw ERP, 354-ft. above ground, 2513-ft. above sea level, lat. 39° 14' 03", long. 99° 21' 18".

Transmitter: 2.3-mi. W of Plainville on State Hwy. 18.

★ **Salina**—K06LT, Russell Communications.

Technical facilities: 10-w TPO, 0.018-kw ERP, 64-ft. above ground, 1264-ft. above sea level, lat. 38° 50' 36", long. 97° 36' 44".

Transmitter: Downtown Salina.

Salina—K15CN, Trinity Bcstg. Network Inc. Phone: 714-832-2950.

Technical facilities: 1000-w TPO, 11.2-kw ERP, 168-ft. above ground, 1390-ft. above sea level, lat. 38° 50' 06", long. 97° 36' 24".

Transmitter: 0.1-mi. NW of intersection of Santa Fe Ave. & South St.

Began Operation: January 1, 1986.

Satellite programming: Trinity Bcstg. Network.

★ **Salina**—K468L, Mountain TV Network Inc.

Technical facilities: 100-w TPO, 0.72-kw ERP, 88-ft. above ground, 1417-ft. above sea level, lat. 38° 53' 59", long. 97° 45' 35".

Transmitter: 8-mi. NW of Salina.

★ **Salina**—K508S, Mountain TV Network Inc.

Technical facilities: 100-w TPO, 0.73-kw ERP, 95-ft. above ground, 1535-ft. above sea level, lat. 38° 53' 59", long. 97° 45' 35".

Transmitter: 8-mi. NW of Salina.

★ **Salina**—K52CB, Mountain TV Network Inc.

Technical facilities: 100-w TPO, 0.75-kw ERP, 95-ft. above ground, 1535-ft. above

sea level, lat. 38° 53' 59", long. 97° 45' 35".

Transmitter: 8-mi. NW of Salina.

★ **Salinas**—K62DC, Video Marketing Network Inc. Phone: 813-423-3733.

Technical facilities: 1000-w TPO, 39.2-kw ERP, 121-ft. above ground, 1467-ft. above sea level, lat. 38° 55' 20", long. 97° 30' 00".

Transmitter: 0.25-mi. NW of I-70, Salina.

★ **Teterville**—K168F, Mountain TV Network Inc.

Technical facilities: 100-w TPO, 0.65-kw ERP, 95-ft. above ground, 1755-ft. above sea level, lat. 38° 05' 47", long. 96° 21' 01".

Transmitter: 5.5-mi. NNE of Teterville.

★ **Teterville**—K20AV, Mountain TV Network Inc.

Technical facilities: 0.65-kw ERP, lat. 38° 05' 47", long. 96° 21' 01".

★ **Teterville**—K22BT, Mountain TV Network Inc.

Technical facilities: 100-w TPO, 0.66-kw ERP, 95-ft. above ground, 1755-ft. above sea level, lat. 38° 05' 47", long. 96° 21' 01".

Transmitter: 5.5-mi. NNE of Teterville.

★ **Teterville**—K28CP, Mountain TV Network Inc.

Technical facilities: 100-w TPO, 0.67-kw ERP, 95-ft. above ground, 1755-ft. above sea level, lat. 38° 05' 47", long. 96° 21' 01".

Transmitter: 5.5-mi. NNE of Teterville.

★ **Teterville**—K44RX, Mountain TV Network Inc.

Technical facilities: 100-w TPO, 0.72-kw ERP, 95-ft. above ground, 1755-ft. above sea level, lat. 38° 05' 47", long. 96° 21' 01".

Transmitter: 5.5-mi. NNE of Teterville.

★ **Teterville**—K468S, Mountain TV Network Inc.

Technical facilities: 100-w TPO, 0.72-kw ERP, 95-ft. above ground, 1755-ft. above sea level, lat. 38° 05' 47", long. 96° 21' 01".

Transmitter: 5.5-mi. NNE of Teterville.

★ **Teterville**—K508D, Mountain TV Network Inc.

Technical facilities: 0.73-kw ERP, lat. 38° 05' 47", long. 96° 21' 01".

★ **Topeka**—K158Q, Deanna Hinjosa. Phone: 512-565-4697.

Technical facilities: 100-w TPO, 2.24-kw ERP, 886-ft. above ground, 1196-ft. above sea level, lat. 39° 04' 52", long. 95° 43' 43".

Transmitter: 4137 Lower Silver Lake Rd., Topeka.

★ **Topeka**—K21AP, Trinity Bcstg. Network Inc. Phone: 714-832-2950.

Technical facilities: 89-w TPO, 0.794-kw ERP, 505-ft. above ground, 1424-ft. above sea level, lat. 39° 05' 33", long. 95° 47' 04".

Transmitter: 6835 NW U.S. Hwy. 24.

Satellite programming: Trinity Bcstg. Network.

★ **Topeka**—K40AS, Howard D. Berkley III.

Technical facilities: 10.3-kw ERP, lat. 39° 03' 35", long. 95° 40' 37".

★ **Topeka**—K59DN, Jeffco Bcstg.

Technical facilities: 1000-w TPO, 120-kw ERP, 180-ft. above ground, 1155-ft. above sea level, lat. 39° 02' 05", long. 95° 38' 39".

Transmitter: 2520 S.E. 13th St., Topeka.

*** Topeka—K65DU, Quanta Communications.**
 Technical facilities: 1000-w TPO, 11.6-kw ERP, 190-ft. above ground, 1165-ft. above sea level, lat. 39° 02' 05", long. 95° 38' 39".
 Transmitter: 2520 SE 13th St., Topeka.

*** Topeka—Ch. 17, Worldwide Enterprises.**

*** Topeka & Lawrence—K66CZ, Lawrence P. O'Shaughnessey.**
 Technical facilities: 1000-w TPO, 9.76-kw ERP, 351-ft. above ground, 1381-ft. above sea level, lat. 38° 53' 23", long. 95° 17' 17".
 Transmitter: 3-mi. SW of city limits of Lawrence.

*** Tyro—K22BC, Mountain TV Network Inc.**
 Technical facilities: 0.67-kw ERP, lat. 37° 03' 13", long. 95° 48' 17".

*** Tyro—K34BB, Mountain TV Network Inc.**
 Technical facilities: 0.69-kw ERP, lat. 37° 03' 13", long. 95° 48' 17".

*** Tyro—K40BD, Mountain TV Network Inc.**
 Technical facilities: 0.71-kw ERP, lat. 37° 03' 13", long. 95° 48' 17".

*** Tyro—K42BT, Mountain TV Network Inc.**
 Technical facilities: 100-w TPO, 0.713-kw ERP, 93-ft. above ground, 1062-ft. above sea level, lat. 37° 03' 13", long. 95° 48' 17".
 Transmitter: 1.5-mi. N-NE of Tyro.

*** Tyro—K62CM, Mountain TV Network Inc.**
 Technical facilities: 100-w TPO, 0.771-kw ERP, 93-ft. above ground, 1062-ft. above sea level, lat. 37° 03' 13", long. 95° 48' 17".
 Transmitter: 1.5-mi. NNE of Tyro.

*** Tyro—K66CO, Mountain TV Network Inc.**
 Technical facilities: 0.78-kw ERP, lat. 37° 03' 13", long. 95° 48' 17".

*** Wichita—K05IM, Latin American Television Ltd.**
 Technical facilities: 0.026-kw ERP, lat. 37° 45' 30", long. 97° 22' 00".
 Transmitter: One block N of I-235 between Meridian St. & Seneca St.

*** Wichita—K06LM, Amerex Oil Associates Inc.**
 Technical facilities: 0.02-kw ERP, lat. 37° 41' 27", long. 97° 21' 10".

*** Wichita—K42CB, Cherokee Network.**
 Technical facilities: 1000-w TPO, 11.5-kw ERP, 361-ft. above ground, 1755-ft. above sea level, lat. 37° 47' 47", long. 97° 31' 59".
 Transmitter: 1-mi. NW of Cotwich.

*** Wichita—K53DD, Western Bible College.**
 Technical facilities: 1000-w TPO, 7.46-kw ERP, 302-ft. above ground, 1608-ft. above sea level, lat. 37° 41' 33", long. 97° 22' 54".
 Transmitter: 3337 W. Central, Wichita.

*** Wichita—K59DA, Trinity Bcstg. Network Inc.** Phone: 415-832-2950.
 Technical facilities: 1000-w TPO, 12.1-kw ERP, 200-ft. above ground, 1373-ft. above sea level, lat. 37° 41' 54", long. 97° 20' 17".
 Transmitter: 833 N. Main St., Wichita.
 Scheduled to begin operation: February 1, 1989.

*** Wichita—K61DU, SJL of Kansas Corp.**
 Technical facilities: 1000-w TPO, 8.33-kw

ERP, 194-ft. above ground, 1499-ft. above sea level, lat. 37° 41' 57", long. 97° 20' 16".
 Transmitter: 833 N. Main St. Wichita.

*** Wichita—K69EB, Graphic Scanning Corp.**
 Technical facilities: 16.2-kw ERP, lat. 37° 48' 01", long. 97° 17' 50".

*** Woodston—K40CN, Wireless Cable Bcstg. Co.**
 Technical facilities: 1000-w TPO, 11.9-kw ERP, 75-ft. above ground, 602-ft. above sea level, lat. 39° 23' 05", long. 99° 06' 00".
 Transmitter: 1.7-mi. S of Hwy. 24.

*** Berea—W1180, Roger M. Oliver.**
 Technical facilities: 10-w TPO, 0.017-kw ERP, 98-ft. above ground, 1618-ft. above sea level, lat. 37° 31' 48", long. 84° 12' 01".
 Transmitter: Atop Bighill Mountain, 0.3-mi. N of Morrill.

*** Bowling Green—W10BN, Millard V. Oakley.**
 Technical facilities: 10-w TPO, 0.028-kw ERP, 151-ft. above ground, 699-ft. above sea level, lat. 37° 02' 45", long. 86° 21' 53".
 Transmitter: State Hwy. 526, 6-mi. NE of Bowling Green.

Campbellsville—W048P, Heartland Communications Inc. Phone: 502-789-1450.
 Studio: 50 Friendship Pike.
 Technical facilities: 10-w TPO, 0.071-kw ERP, 220-ft. above ground, 1075-ft. above sea level, lat. 37° 20' 07", long. 85° 22' 33".
 Transmitter: Campbellville, KY.
 Equipment: Television Technology transmitter; Scala antenna.
 Satellite Earth Station: Scientific-Atlanta; Scientific-Atlanta receivers.
 Began Operation: September 15, 1986.
 Locally originated programming: Hunting & fishing shows; city council meetings; local special events; parades; weather; farm information; local news.
 Planned locally originated programming: Religious.
 Satellite programming: Tempo TV; Country Music TV.
 Advertising: Yes. Rates: \$12.00/30 Sec.; \$24.00/Min.; \$300.00/Hour.
 Personnel: Marti Hazel, sales; Mike Graham, engineering.

*** Cave City—W18AC, Murray Communications Inc.**
 Technical facilities: 0.86-kw ERP, lat. 37° 07' 23", long. 85° 58' 03".

*** Fulton—W09BM, Joseph H. Harpole Sr.**
 Technical facilities: 10-w TPO, 0.017-kw ERP, 137-ft. above ground, 561-ft. above sea level, lat. 36° 31' 30", long. 88° 53' 38".
 Transmitter: 1-mi. N of Fulton, on Hwy. 51 N at intersection with Collier Rd.

*** Hopkinsville—W108J, Kenessee Communications Systems.**
 Technical facilities: 10-w TPO, 0.068-kw ERP, 200-ft. above ground, 774-ft. above sea level, lat. 36° 52' 54", long. 87° 30' 44".
 Transmitter: Junction of Rte. 91 & U.S. 68.

Hopkinsville—W15AI, Kelco Television.
 Technical facilities: 1000-w TPO, 7.19-kw ERP, 302-ft. above ground, 876-ft. above

sea level, lat. 36° 52' 54", long. 87° 30' 44".
 Transmitter: 1.4-mi. from city center, Hopkinsville.

*** Hopkinsville—W26AO, Russell Communications.**
 Technical facilities: 1000-w TPO, 7.09-kw ERP, 295-ft. above ground, 876-ft. above sea level, lat. 36° 52' 54", long. 87° 30' 44".
 Transmitter: 1.4-mi. NW of city center of Hopkinsville.

*** Hopkinsville—W32AM, Video Marketing Network Inc.** Phone: 800-444-9233. Fax: 813-923-8227.
 Technical facilities: 1000-w TPO, 25.9-kw ERP, 171-ft. above ground, 709-ft. above sea level, lat. 36° 52' 54", long. 87° 30' 44".
 Transmitter: Buttermilk Rd., Hopkinsville.
 Scheduled to begin operation: January 1, 1989.
 Planned satellite programming: Home Shopping Network.
 Advertising: Planned.
 Personnel: Elizabeth Nierengarten, senior vice president.

Hopkinsville—W43AG, Kentucky New Era Inc. Phone: 502-885-4300.
 Studio: 1616 E. 9th St., Hopkinsville, KY 42240.
 Technical facilities: 1000-w TPO, 17.1-kw ERP, 550-ft. above ground, 1050-ft. above sea level, lat. 36° 55' 36", long. 87° 28' 35".
 Transmitter: 4-mi. N of city center on Old Madisonville Rd.
 Equipment: Television Technology transmitter; Bogner antenna.
 Satellite Earth Station: Simulcast; Microdyne receivers.
 Began Operation: July 1, 1985.
 Locally originated programming: Specials; sports; hunting & fishing show; city council meetings; state university sports; local special events; sports magazine; parades; news; weather; public access; farm information; public affairs; religious.
 Planned locally originated programming: Talk shows.
 Satellite programming: CNN; Country Music TV; movies; news; sports; syndicated programming.
 Advertising: Yes. Rates: \$23.00/30 Sec.
 Personnel: D. J. Everett III, general manager; Jim Moehman, general & national sales manager; Carlton Wyman, chief engineer; Ann Petrie, news director.

*** Hopkinsville—W60AS, Black Media Associates.**
Hopkinsville—W62BH, Trinity Bcstg. Network Inc. Phone: 714-832-2950.
 Technical facilities: 1000-w TPO, 26.1-kw ERP, 841-ft. above ground, 677-ft. above sea level, lat. 36° 53' 05", long. 87° 30' 44".
 Satellite programming: Trinity Bcstg. Network.

Hopkinsville—W64AV, Kentucky Authority for ETV. Phone: 606-233-3000.
 Technical facilities: 100-w TPO, 0.744-kw ERP, 116-ft. above ground, 745-ft. above sea level, lat. 36° 51' 38", long. 87° 28' 36".
 Transmitter: 301 McLean Ave., Hopkinsville.

Note: Operating as a translator; primary station WKMA, Madisonville, KY.

*** Hopkinsville—W68BM, Black Media Associates.** Phone: 703-893-3151.
 Technical facilities: 26.1-kw ERP, 300-ft. above ground, 677-ft. above sea level, lat. 36° 52' 52", long. 87° 30' 44".

Lebanon—W06AY, J. T. Whitlock. Phone: 502-692-3126.
 Transmitter: Old Springfield Rd., Lebanon, KY.
 Scheduled to begin operation: December 31, 1988.
 Planned locally originated programming: Specials; sports; classified advertising; community programming; city council meetings; local special events; parades; music video clips; talent shows; music videos with DJ; talk shows; wire service news; weather; public access; farm information; public affairs; religious.
 Planned satellite programming: Tempo TV; Family Network.
 Advertising: Planned. Rates: \$5.00-\$7.50/30 Sec.; \$7.50/Min.
 Personnel: J. B. Crowley, chief engineer.

*** Louisville—Ch. 60, M & M Communications Inc.** Phone: 904-456-9749.

*** Louisville—W62BM, Highlight Bcstg. Co.**
 Technical facilities: 26-w TPO, 0.16-kw ERP, 577-ft. above ground, 1034-ft. above sea level, lat. 38° 15' 25", long. 85° 45' 25".
 Transmitter: First National Bank Bldg., 101 S. 5th St., Louisville.

*** Louisville—W66AS, J-Pax Bcstrs. Inc.**
 Technical facilities: 2.23-kw ERP, lat. 38° 04' 49", long. 85° 44' 56".

*** Mayfield—W09BN, David Allen Crabtree.**
 Technical facilities: 10-w TPO, 0.212-kw ERP, 95-ft. above ground, 594-ft. above sea level, lat. 36° 45' 37", long. 88° 38' 20".
 Transmitter: WXID(FM) transmitter site.

*** Morehead—W07BY, McKinley Walker.**
 Technical facilities: 10-w TPO, 0.018-kw ERP, 98-ft. above ground, 1299-ft. above sea level, lat. 38° 11' 03", long. 83° 27' 44".
 Transmitter: Mountaintop, 1.43-mi. W of Morehead.

*** Morehead—W10BM, Vearl Pennington.**
 Technical facilities: 10-w TPO, 0.018-kw ERP, 98-ft. above ground, 1299-ft. above sea level, lat. 38° 11' 03", long. 83° 27' 44".
 Transmitter: Mountaintop, 1.43-mi. W of Morehead.

*** Mount Sterling—W02BP, McKinley Walker.**
 Technical facilities: 10-w TPO, 0.018-kw ERP, 98-ft. above ground, 1129-ft. above sea level, lat. 38° 06' 17", long. 83° 50' 52".
 Transmitter: 0.3-mi. N of I-64 at Bath County.

*** Mount Sterling—W068C, Vearl Pennington.**
 Technical facilities: 10-w TPO, 0.018-kw ERP, 102-ft. above ground, 1129-ft. above sea level, lat. 38° 06' 17", long. 83° 50' 52".
 Transmitter: 0.31-mi. N of I-64 at Bath County & Montgomery County line.

*** Murray—W38AE, WML-TV Co.** Phone: 502-753-2400.
 Technical facilities: 8.19-kw ERP, 205-ft. above ground, 505-ft. above sea level, lat. 36° 38' 11", long. 88° 19' 04".
 Transmitter: 1500 Oluguid Rd., Murray.

*** Owensboro—W12BJ, Commonwealth of Kentucky.** Phone: 502-684-5004.
 Studio: 4800 New Hartford Rd., Owensboro, KY 42301.
 Technical facilities: 0.06-kw ERP, 214-ft. above ground, 614-ft. above sea level, at. 37° 44' 29", long. 87° 06' 58".

KENTUCKY

Low Power TV Stations—Kentucky

Transmitter: Owensboro, KY.
Scheduled to begin operation: February 1, 1989.

Planned locally originated programming: Health; exercise; sports; community programming; city council meetings; local special events; music; parades; documentaries; talk shows; historical documentaries; ethnic; educational; public affairs.

★ **Paducah**—W108F, Barry K. Cagle.
Studio: Route 6, Box 321, Paducah, KY 42001.

Technical facilities: 1.00-w TPO, 0.019-kw ERP, 209-ft. above ground, 539-ft. above sea level, lat. 37° 04' 54", long. 88° 36' 13".

Transmitter: Senior Citizen Bldg., 223 S. 7th St., Paducah.

★ **Paducah**—W15AK, Robert W. Sudbrink.
Technical facilities: 100-w TPO, 1.18-kw ERP, 400-ft. above ground, 774-ft. above sea level, lat. 37° 05' 38", long. 88° 40' 19".

Transmitter: WKPD(TV) transmitter site on Coleman Rd.

★ **Paducah**—W18AF, Millard V. Oakley.
Technical facilities: 0.70-kw ERP, lat. 37° 05' 55", long. 88° 37' 19".

Paducah—W54AE, David Lee Grimes.
Technical facilities: 1000-w TPO, 12.7-kw ERP, 414-ft. above ground, 635-ft. above sea level, lat. 37° 05' 55", long. 88° 37' 19".

• **Pikeville**—Ch. 32, West Virginia Tele-casting Inc.

★ **Pikeville**—W43AS, Black Media Assoc.
Technical facilities: 1000-w TPO, 32.5-kw ERP, 144-ft. above ground, 1663-ft. above sea level, lat. 37° 26' 28", long. 82° 33' 19".

Transmitter: Poor Farm's Mountain, Pikeville.

LOUISIANA

★ **Alexandria**—K64DB, James E. Still.
Technical facilities: 1000-w TPO, 26.2-kw ERP, 351-ft. above ground, 423-ft. above sea level, lat. 31° 16' 04", long. 92° 26' 24".
Transmitter: W end of Duhon Lane, Alexandria.

Baton Rouge—K07UJ, Jeanne Conrad.
Technical facilities: 10-w TPO, 0.029-kw ERP, 341-ft. above ground, 394-ft. above sea level, lat. 30° 26' 58", long. 91° 11' 10".
Requests CP for change to 0.11470-kw ERP.

Transmitter: 300 Main St., Baton Rouge.

★ **Baton Rouge**—K13VE, Classic Video Systems Inc.
Technical facilities: 0.10-kw ERP, 401-ft. above sea level, lat. 30° 27' 06", long. 91° 11' 14".
Transmitter: One American Place.

★ **Baton Rouge**—W19AW, Great Oaks Bcstg. Corp.
Technical facilities: 1000-w TPO, 18.80-kw ERP, 345-ft. above ground, 400-ft. above sea level, lat. 30° 27' 06", long. 91° 11' 14".
Transmitter: One American Place, Baton Rouge.

★ **Baton Rouge**—K21CG, Guaranty Bcstg. Corp.
Technical facilities: 1000-w TPO, 8.03-kw ERP, 472-ft. above ground, 515-ft. above

sea level, lat. 30° 26' 36", long. 91° 10' 54".

Transmitter: 844 Government St., Baton Rouge.

★ **Baton Rouge**—W39AT, Frontier South-west Bcstg. Inc.

★ **Baton Rouge**—K56DR, LPTV Inc.
Technical facilities: 1000-w TPO, 12.9-kw ERP, 341-ft. above ground, 397-ft. above sea level, lat. 30° 27' 10", long. 91° 11' 15".

Transmitter: American Bank Bldg., Baton Rouge.

★ **Baton Rouge**—K57DJ, SWC Network Inc.
Technical facilities: 0.78-kw ERP, lat. 30° 29' 34", long. 91° 00' 15".

★ **Baton Rouge**—K67EI, Applied Commu-nications Technologies.
Technical facilities: 1000-w TPO, 40.9-kw ERP, 600-ft. above ground, 627-ft. above sea level, lat. 30° 17' 49", long. 91° 11' 40".

Transmitter: WBRZ(TV) transmitter site, Baton Rouge.

★ **Bogalusa**—K14GH, Mountain TV Net-work Inc.
Technical facilities: 0.63-kw ERP, lat. 30° 49' 57", long. 89° 58' 51".

★ **Bogalusa**—K20CH, Mountain TV Net-work Inc.
Technical facilities: 100-w TPO, 0.65-kw ERP, 95-ft. above ground, 345-ft. above sea level, lat. 30° 49' 57", long. 89° 58' 51".

Transmitter: 8-mi. NW of Bogalusa.

★ **Bogalusa**—K64CU, Bogalusa Daily News Inc.
Technical facilities: 100-w TPO, 2.57-kw ERP, 174-ft. above ground, 423-ft. above sea level, lat. 30° 46' 30", long. 90° 01' 00".

Transmitter: 9.2-mi. SW of city center at 268°T North, Bogalusa.

• **Bogalusa**—Ch. 24, Mountain TV Network Inc.

★ **Bonita**—K55FB, TV Northeast Inc.
Technical facilities: 1000-w TPO, 31.2-kw ERP, 167-ft. above ground, 269-ft. above sea level, lat. 32° 55' 29", long. 91° 40' 16".

Transmitter: 0.5-mi. NE of Bonita.

★ **Buras**—K14GI, Dr. John R. Cook.
Technical facilities: 28.2-kw ERP, lat. 29° 18' 00", long. 89° 22' 29".

★ **Buras**—K24AZ, Mountain TV Network Inc.
Technical facilities: 1.19-kw ERP, lat. 29° 18' 42", long. 89° 23' 09".

★ **Buras**—K308D, Mountain TV Network Inc.
Technical facilities: 1.23-kw ERP, lat. 29° 18' 42", long. 89° 23' 09".

★ **Buras**—K36AZ, Mountain TV Network Inc.
Technical facilities: 26.4-kw ERP, lat. 29° 18' 42", long. 89° 23' 09".

• **Buras**—Ch. 34, Nancy J. Douglas.

★ **Collinston**—K47DB, TV Northeast Inc.
Technical facilities: 1000-w TPO, 20.8-kw ERP, 256-ft. above ground, 377-ft. above sea level, lat. 32° 41' 38", long. 91° 53' 53".
Transmitter: Norsworthy Hill, Collinston.

★ **Collinston**—K52CP, TV Northeast Inc.
Technical facilities: 1000-w TPO, 20.6-kw ERP, 256-ft. above ground, 377-ft. above sea level, lat. 32° 41' 38", long. 91° 53' 53".
Transmitter: Norsworthy Hill, Collinston.

★ **Crowley**—K43BV, Full Gospel Business Men's Fellowship International.
Technical facilities: 1000-w TPO, 28.9-kw ERP, 479-ft. above ground, 499-ft. above sea level, lat. 30° 11' 00", long. 92° 21' 50".

Transmitter: W of Hwy. 13, 0.87-mi. S of Crowley.

★ **Crowley**—W65AS, Full Gospel Business Men's Fellowship International.
Technical facilities: 0.70-kw ERP, lat. 30° 11' 00", long. 92° 21' 50".

★ **Haughton**—W61BL, K. Sandoval Burke.
Technical facilities: 1000-w TPO, 40.4-kw ERP, 276-ft. above ground, 587-ft. above sea level, lat. 32° 34' 15", long. 93° 30' 46".

Transmitter: Antenna farm, 15-mi. NE of Shreveport.

★ **Jennings**—K13VG, Jennings Bcstg. Co. Inc. Phone: 318-824-2934.
Studio: 122 N. Market St., Jennings, LA 70546.

Technical facilities: 10-w TPO, 0.012-kw ERP, 216-ft. above ground, 243-ft. above sea level, lat. 30° 12' 38", long. 92° 39' 55".

Transmitter: 1521 Lake Arthur Ave., Jen-nings.

Equipment: Television Technology trans-mitter; Scala antenna.
Scheduled to begin operation: Late 1988.

★ **Lafayette**—K46CE, K. Sandoval Burke.
Technical facilities: 1000-w TPO, 12.9-kw ERP, 213-ft. above ground, 246-ft. above sea level, lat. 30° 13' 24", long. 92° 01' 09".

Transmitter: First National Bank Towers, 666 Jefferson St.

★ **Leesville**—K21CN, Mountain TV Net-work Inc.
Technical facilities: 100-w TPO, 0.89-kw ERP, 95-ft. above ground, 430-ft. above sea level, lat. 31° 06' 19", long. 93° 26' 53".

Transmitter: 10-mi. WSW of Leesville.

★ **Leesville**—K27BF, Mountain TV Net-work Inc.
Technical facilities: 0.90-kw ERP, lat. 31° 06' 19", long. 93° 26' 53".

★ **Leesville**—K49BS, Mountain TV Net-work Inc.
Technical facilities: 100-w TPO, 0.984-kw ERP, 98-ft. above ground, 430-ft. above sea level, lat. 31° 06' 19", long. 93° 26' 53".
Transmitter: 10-mi. WSW of Leesville.

★ **Leesville & rural Vernon County**—K39BX, Mountain TV Network Inc.
Technical facilities: 100-w TPO, 0.956-kw ERP, 95-ft. above ground, 430-ft. above sea level, lat. 31° 06' 19", long. 93° 26' 53".

Transmitter: 9.9-mi. WSW of Leesville.

★ **Many**—K23BW, Black Women's Net-work of NJ Inc.
Technical facilities: 1000-w TPO, 11.0-kw ERP, 197-ft. above ground, 558-ft. above sea level, lat. 31° 36' 36", long. 93° 23' 58".

Transmitter: 4.4-mi. NE of Many.

★ **Many**—K32CI, Mountain TV Network Inc.

Technical facilities: 100-w TPO, 0.81-kw ERP, 95-ft. above ground, 505-ft. above sea level, lat. 31° 39' 29", long. 93° 25' 37".

Transmitter: 7-mi. NE of Many.

★ **Many**—K42CK, Mountain TV Network Inc.
Technical facilities: 100-w TPO, 0.83-kw ERP, 95-ft. above ground, 456-ft. above sea level, lat. 31° 39' 29", long. 93° 25' 37".

Transmitter: 7-mi. NE of Many.

★ **Many**—K48BN, Mountain TV Network Inc.
Technical facilities: 0.86-kw ERP, lat. 31° 39' 29", long. 93° 25' 37".

★ **Many/Sabine**—K26CF, Mountain TV Network Inc.
Technical facilities: 100-w TPO, 0.809-kw ERP, 95-ft. above ground, 456-ft. above sea level, lat. 31° 39' 29", long. 93° 25' 37".

Transmitter: 7-mi. NE of Many.

★ **Monroe**—K04NI, Howard LP Television Inc.
Technical facilities: 10-w TPO, 0.159-kw ERP, 683-ft. above ground, 776-ft. above sea level, lat. 32° 39' 38", long. 91° 59' 28".

Transmitter: Approx. 10-mi. NNE of Monroe.

★ **Morgan City**—K19BC, Austin B. Peter-son.
Technical facilities: 2.17-kw ERP, lat. 29° 41' 22", long. 91° 13' 27".

★ **Morgan City**—K28AR, Blacks Desiring Media Inc. Phone: 615-823-5633.
Technical facilities: 11.7-kw ERP, lat. 29° 38' 59", long. 91° 15' 58".

★ **Morgan City**—K30AQ, Latin American Television Ltd.
Technical facilities: 21.7-kw ERP, lat. 29° 41' 43", long. 91° 11' 27".

★ **Morgan City**—K39BJ, Ginger A. Price.
Technical facilities: 1000-w TPO, 8.61-kw ERP, 190-ft. above ground, 194-ft. above sea level, lat. 29° 43' 15", long. 91° 12' 18".
Transmitter: 719-ft. NE of Shaw St. & Shaw Dr., Morgan City.

★ **Morgan City**—K41CI, Mountain TV Network Inc.
Technical facilities: 100-w TPO, 0.836-kw ERP, 95-ft. above ground, 148-ft. above sea level, lat. 29° 35' 00", long. 91° 05' 40".

Transmitter: 10-mi. SE of Morgan City/Terrebonne.

★ **Morgan City**—K43AP, Mountain TV Network Inc.
Technical facilities: 0.85-kw ERP, lat. 29° 35' 00", long. 91° 05' 40".

★ **Morgan City**—K45CE, Mountain TV Network Inc.
Technical facilities: 100-w TPO, 0.846-kw ERP, 95-ft. above ground, 98-ft. above sea level, lat. 29° 35' 00", long. 91° 05' 40".
Transmitter: 9.9-mi. SE of Morgan City.

★ **Morgan City**—K57DI, Louisiana TV Bcstg.
Technical facilities: 1.26-kw ERP, lat. 29° 41' 22", long. 91° 13' 27".

★ **Morgan City**—K65EB, American Lo-Power TV Network Inc.
Technical facilities: 1000-w TPO, 3.20-kw ERP, 151-ft. above ground, 158-ft. above sea level, lat. 29° 41' 22", long. 91° 13' 27".

Transmitter: S of Hwy. 90, 0.5-mi. SW of Berwick.

★ **Morgan City—K69EY**, Mountain TV Network Inc.

Technical facilities: 100-w TPO, 0.903-kw ERP, 148-ft. above ground, 148-ft. above sea level, lat. 29° 35' 00", long. 91° 05' 40".

Transmitter: 10-mi. SE of Morgan City.

★ **New Orleans—K14HE**, JLR Bcstg.

Technical facilities: 1000-w TPO, 10.5-kw ERP, 469-ft. above ground, 476-ft. above sea level, lat. 29° 54' 36", long. 91° 11' 48".

Transmitter: 11-mi. SW of New Orleans.

★ **New Orleans—W20AF**, Frontier Gulf Bcstg. Corp.

Technical facilities: 100-w TPO, 29.9-kw ERP, 583-ft. above ground, 581-ft. above sea level, lat. 29° 56' 46", long. 90° 04' 34".

Transmitter: Plaza Towers, 100 Howard Ave., New Orleans.

Personnel: J. Mitchell Johnson, general manager.

★ **New Orleans—K55EX**, Sur Este Bcstg. Corp.

Technical facilities: 100-w TPO, 1.31-kw ERP, 574-ft. above ground, 581-ft. above sea level, lat. 29° 56' 46", long. 90° 04' 34".

Transmitter: 1001 Howard St., New Orleans.

★ **New Orleans—K59DG**, Trinity Bcstg. Network Inc. Phone: 714-832-2950.

Technical facilities: 1000-w TPO, 21.1-kw ERP, 522-ft. above ground, 545-ft. above sea level, lat. 29° 56' 46", long. 90° 04' 35".

Transmitter: Plaza Tower Bldg., New Orleans.

★ **New Orleans—W61AZ**, Channel America LPTV Holdings Inc. Phone: 212-262-5353.

Technical facilities: 30.0-kw ERP, lat. 29° 55' 11", long. 90° 01' 29".

Transmitter: Near Clairborne Ave. & Armon Aster Ave.

★ **Shreveport—K09JW**, David E. Brooks.

Technical facilities: 10-w TPO, 0.079-kw ERP, 131-ft. above ground, 377-ft. above sea level, lat. 32° 26' 25", long. 93° 51' 05".

Transmitter: Rear of 5720 Buncombe Rd.

★ **Shreveport—K55ES**, Sur Este Bcstg. Corp.

Technical facilities: 100-w TPO, 0.918-kw ERP, 205-ft. above ground, 455-ft. above sea level, lat. 32° 29' 59", long. 93° 45' 03".

Transmitter: 937 Stoner St.

Planned locally originated programming: Religious.

★ **Shreveport—K67DX**, Broadcast Data Corp. Phone: 201-837-5100.

Technical facilities: 1000-w TPO, 9.20-kw ERP, 128-ft. above ground, 1168-ft. above sea level, lat. 32° 27' 34", long. 93° 45' 27".

Transmitter: Central Shreveport.

★ **Shreveport—Ch. 63**, Edith C. Smith.

★ **Shreveport—Ch. 57**, American Christian Television Systems Inc.

★ **Shreveport—W61BC**, K. Sandoval Burke.

Technical facilities: 1000-w TPO, 13.0-kw ERP, 351-ft. above ground, 515-ft. above sea level, lat. 32° 30' 53", long. 93° 44' 55".

Transmitter: Louisiana National Bank Bldg., 401 Edward St., Shreveport.

★ **Tallulah-Vicksburg, MS—K45CG**, Vicksburg Printing & Publishing Co. Inc.

Technical facilities: 1000-w TPO, 28.1-kw ERP, 144-ft. above ground, 223-ft. above sea level, lat. 32° 20' 41", long. 91° 08' 54".

Transmitter: 4.9-mi. SE of center of Tallulah at 153°T.

MAINE

★ **Augusta—W03AY**, Faith Pleases God Church Corp.

Technical facilities: 0.83-w TPO, 0.006-kw ERP, 161-ft. above ground, 384-ft. above sea level, lat. 44° 17' 31", long. 69° 46' 25".

Transmitter: Mann Rd.

★ **Bangor—W56BX**, Richard Teller.

Technical facilities: 100-w TPO, 0.995-kw ERP, 98-ft. above ground, 141-ft. above sea level, lat. 44° 48' 08", long. 68° 46' 09".

Transmitter: 27 State St., Bangor.

★ **Biddeford—W42AW**, Mount Kathadin Television Inc.

Technical facilities: 1000-w TPO, 27.8-kw ERP, 131-ft. above ground, 279-ft. above sea level, lat. 43° 29' 12", long. 70° 31' 32".

Transmitter: SW of city of Biddeford.

★ **Brunswick—Ch. 16**, Capitol TV Inc.

★ **Calais—W06AT**, Midsouth Bcstrs.

Technical facilities: 0.042-kw ERP, lat. 45° 10' 55", long. 67° 15' 59".

★ **Calais—W57AQ**, Maine Bcstg. System. Phone: 207-772-0181.

Studio: Mt. Hope Sue, Bangor, ME.

Technical facilities: 1000-w TPO, 11.0-kw ERP, 187-ft. above ground, 599-ft. above sea level, lat. 45° 01' 44", long. 67° 19' 24".

Transmitter: Conant Hill, 0.8-mi. SE of Rtes. 191 & 214, Meddybemps.

★ **Caribou—W17AD**, He's the One Bcstg.

Technical facilities: 2.64-kw ERP, lat. 46° 45' 52", long. 67° 59' 23".

★ **East Millinocket—W09BE**, TV Board of Calvary Temple Inc.

Technical facilities: 10-w TPO, 0.363-kw ERP, 147-ft. above ground, 551-ft. above sea level, lat. 45° 37' 59", long. 68° 36' 05".

Transmitter: NW of East Millinocket.

★ **Houlton—W25AC**, Midsouth Bcstrs.

Technical facilities: 100-w TPO, 1.78-kw ERP, 175-ft. above ground, 575-ft. above sea level, lat. 46° 08' 45", long. 67° 50' 35".

Transmitter: WHOU(AM) tower site, Houlton. Equipment: Emcee transmitter; Bogner antenna.

★ **Portland—W24AR**, Neil Portnoy.

Technical facilities: 1000-w TPO, 10.6-kw ERP, 279-ft. above ground, 297-ft. above sea level, lat. 43° 41' 27", long. 70° 15' 25".

Transmitter: Presumpscot St., Portland.

★ **Portland—W61BH**, Figgie Communications.

Technical facilities: 1000-w TPO, 7.60-kw ERP, 197-ft. above ground, 617-ft. above sea level, lat. 43° 45' 45", long. 70° 19' 30".

Transmitter: 142 High St., Portland.

★ **Portland—W63AZ**, Elizabeth E. Terrell.

Technical facilities: 1000-w TPO, 22.1-kw

ERP, 388-ft. above ground, 411-ft. above sea level, lat. 43° 41' 27", long. 70° 15' 25".

Transmitter: 1.4-mi. N of downtown Portland.

★ **Portland—W67BR**, Microband Corp. of America.

Technical facilities: 1000-w TPO, 8.93-kw ERP, 190-ft. above ground, 269-ft. above sea level, lat. 43° 39' 25", long. 70° 15' 37".

Transmitter: 477 Congress St.

Personnel: Jim Weisenberg, gen. mgr.; Ken Pratt, sales mgr.

★ **Presque Isle—W19AP**, Mountain Bcstg. Group. Phone: 914-352-8978.; 914-794-5311.

Technical facilities: 100-w TPO, 3.35-kw ERP, 58-ft. above ground, 1241-ft. above sea level, lat. 46° 36' 13", long. 68° 00' 25".

Transmitter: Quaggy Joe Mountain, S of Presque Isle.

★ **Presque Isle—W26AG**, American Lo-Power TV Network Inc.

Technical facilities: 1000-w TPO, 2.86-kw ERP, 269-ft. above ground, 922-ft. above sea level, lat. 46° 45' 52", long. 67° 59' 23".

Transmitter: 60-mi. S of Caribou on U.S. 1.

★ **Presque Isle—W51AG**, Trinity Bcstg. Network Inc. Phone: 714-832-2950.

Technical facilities: 1000-w TPO, 19.0-kw ERP, 420-ft. above ground, 940-ft. above sea level, lat. 46° 44' 29", long. 67° 54' 59".

Transmitter: 6-mi. N of Presque Isle.

Equipment: Bogner antenna.

Satellite programming: Trinity Bcstg. Network.

★ **Saco & Biddeford—W55BH**, Porquoi Pas TV.

Technical facilities: 1000-w TPO, 10.6-kw ERP, 240-ft. above ground, 443-ft. above sea level, lat. 43° 33' 24", long. 70° 30' 31".

Transmitter: Rocky Hill Rd., Saco.

★ **Skowhegan/Madison—W14AB**, Colby-Bates-Bowdoin Educational TV. Phone: 207-783-9101.

Studio: See WCBB, Augusta, ME.

Technical facilities: 100-w TPO, 1.20-kw ERP, 120-ft. above ground, 902-ft. above sea level, lat. 44° 42' 48", long. 69° 43' 36".

Transmitter: Bigelow Hill.

Equipment: Television Technology transmitter; Scala antenna.

Multichannel TV Sound: Stereo & Separate audio program.

Began Operation: October 21, 1986.

Personnel: Robert Gardiner, pres. & gen. mgr.

★ **Waterville—W04AK**, WLBZ Television Inc.

Technical facilities: 10-w TPO, 0.263-kw ERP, 95-ft. above ground, 190-ft. above sea level, lat. 44° 31' 36", long. 69° 38' 40".

Transmitter: Approx. 979.5-ft. SW of intersection of Dunbar Rd. & U.S. Hwy. 201, Winslow.

★ **Waterville—W23AB**, Russell Communications.

Technical facilities: 11.3-kw ERP, lat. 44° 33' 51", long. 69° 36' 30".

★ **Waterville—W29AC**, Russell Communications.

Technical facilities: 1000-w TPO, 17.9-kw ERP, 210-ft. above ground, 633-ft. above sea level, lat. 44° 29' 04", long. 69° 39' 22".

Transmitter: Cook Hill, 6-mi. SSW of Waterville.

MARYLAND

★ **Cresaptown—W16AE**, Trinity Bcstg. Network Inc. Phone: 714-832-2950.

Technical facilities: 100-w TPO, 3.08-kw ERP, 50-ft. above ground, 2902-ft. above sea level, lat. 39° 35' 01", long. 78° 53' 44".

Transmitter: Dan's Rock.

Equipment: Scala antenna.

Began Operation: October 6, 1986.

Satellite programming: Trinity Bcstg. Network.

★ **Ocean City—W51AL**, Local Television Systems Inc. Phone: 202-296-4800.

Technical facilities: 1000-w TPO, 35.0-kw ERP, 240-ft. above ground, 249-ft. above sea level, lat. 38° 25' 10", long. 75° 28' 32".

Transmitter: St. Martin Neck Rd., 3.3-mi. SE of Bishopville.

★ **Westernport—W55BD**, Black Women's Network of NJ Inc.

Technical facilities: 4.50-kw ERP, lat. 39° 25' 08", long. 78° 57' 13".

MASSACHUSETTS

★ **Boston—W19AH**, Channel 19 TV Corp. Technical facilities: 0.96-kw ERP, lat. 42° 20' 50", long. 71° 04' 59".

★ **Brockton—W54AA**, Congregation of the Oblates of the Virgin.

Technical facilities: 1000-w TPO, 10.5-kw ERP, 135-ft. above ground, 213-ft. above sea level, lat. 42° 03' 24", long. 71° 00' 44".

★ **Cape Cod—W47AT**, Jennifer J. Frost & Lilius J. Morrison.

Technical facilities: 1000-w TPO, 39.2-kw ERP, 141-ft. above ground, 161-ft. above sea level, lat. 41° 45' 45", long. 70° 03' 10".

Transmitter: 1.6-mi. E of Brewster on Baker's Pond Rd.

★ **Cape Cod—W65BD**, J. J. Frost & L. J. Morrison.

Technical facilities: 37.8-kw ERP, lat. 41° 45' 45", long. 70° 03' 10".

★ **Dennis—W67BA**, Cape Video Network. Phone: 617-775-4242.

Technical facilities: 100-w TPO, 14.6-kw ERP, 350-ft. above ground, 125-ft. above sea level, lat. 41° 41' 19", long. 70° 20' 49".

Transmitter: Shootflying Hill, Barnstable.

Equipment: Emcee transmitter; Bogner antenna.

★ **Dennis**: Operating as a translator; primary station WCVX, Vineyard Haven, MA.

★ **Edgartown—Ch. 63**, Katy Communications.

★ **Fall River—W22AR**, Freedom WLNE-TV Inc.

Technical facilities: 1000-w TPO, 5.76-kw ERP, 115-ft. above ground, 308-ft. above sea level, lat. 41° 41' 17", long. 71° 07' 57".

Low Power TV Stations—Massachusetts

Transmitter: George H. Cottell Heights, 1685 Pleasant St., Fall River.

★ **Fall River**—W54AS, Greenburger/Acton Rights Assoc.

Technical facilities: 100-w TPO, 0.649-kw ERP, 98-ft. above ground, 289-ft. above sea level, lat. 41° 41' 49", long. 71° 07' 56".

Transmitter: 1311 Bedford St., Fall River.

★ **Falmouth**—W19AG, Regional TV Inc. Phone: 603-889-6811.

Technical facilities: 100-w TPO, 0.768-kw ERP, 70-ft. above ground, 90-ft. above sea level, lat. 41° 32' 45", long. 70° 36' 28".

Transmitter: 5 Robinson Rd., Falmouth.

Hyannis—W08CH, Harvard Broadcasting Inc. Phone: 617-456-8797.

Technical facilities: 10-w TPO, 0.10-kw ERP, 197-ft. above ground, 257-ft. above sea level, lat. 41° 43' 46", long. 70° 10' 01".

Transmitter: Dennis, MA.

Equipment: Scala antenna.

Began Operation: December 31, 1987.

• **Hyannis**—Ch. 20, Barbara A. Nadley.

★ **Hyannis**—W33AM, Local Communications.

Technical facilities: 1000-w TPO, 40.5-kw ERP, 141-ft. above ground, 177-ft. above sea level, lat. 41° 41' 26", long. 70° 07' 29".

Transmitter: 8.64-mi. NE of Hyannis.

★ **Hyannis**—W41AM, American TV Network Inc.

Technical facilities: 1000-w TPO, 25.7-kw ERP, 244-ft. above ground, 318-ft. above sea level, lat. 41° 43' 46", long. 70° 10' 01".

Transmitter: 2-mi. E of Dennis.

★ **Nantucket**—W17AR, KATY Communications Inc.

Technical facilities: 1000-w TPO, 10.7-kw ERP, 322-ft. above ground, 361-ft. above sea level, lat. 41° 15' 03", long. 70° 07' 49".

Transmitter: Consolan tower.

★ **New Bedford**—W20AH, Freedom WLNE-TV Inc.

Technical facilities: 751-w TPO, 8.90-kw ERP, 131-ft. above ground, 220-ft. above sea level, lat. 41° 38' 00", long. 70° 55' 50".

Requests modification of CP for change to 7.10-kw ERP, 164-ft. above ground.

Transmitter: 430 County St., New Bedford.

★ **Pittsfield**—W42AU, WKNE Corp.

Technical facilities: 100-w TPO, 1.56-kw ERP, 338-ft. above ground, 1457-ft. above sea level, lat. 42° 28' 31", long. 73° 16' 07".

Transmitter: WBRK(AM) transmitter site.

Springfield—W108C, Harvard Broadcasting Inc. Phone: 617-456-8797.

Technical facilities: 10-w TPO, 0.06-kw ERP, 105-ft. above ground, 304-ft. above sea level, lat. 42° 08' 15", long. 72° 31' 43".

Requests modification of CP for change to 11.

Transmitter: Springfield, MA.

Equipment: Delta-Benco-Cascade transmitter; Scala antenna.

MICHIGAN

★ **Alpena**—W138D, Owen Bcstg. Enterprises.

Technical facilities: 10-w TPO, 0.485-kw ERP, 175-ft. above ground, 890-ft. above

sea level, lat. 45° 04' 39", long. 83° 25' 18".

Transmitter: 1.3 miles NE of Alpena, Huron Industrial Park.

★ **Ann Arbor**—W588C, Bcst. Data Corp. Phones: 407-896-4195; 201-837-5100.

Technical facilities: 100-w TPO, 0.832-kw ERP, 443-ft. above ground, 1483-ft. above sea level, lat. 42° 24' 24", long. 83° 54' 54".

Transmitter: 9303 Stinchfield Weeds Rd., Ann Arbor.

• **Bad Axe**—Ch. 21, Hearst Corp.

• **Bad Axe**—Ch. 23, Hearst Corp.

★ **Cheboygan**—W17AK, Mighty-Mac Bcstg. Co.

Technical facilities: 5.19-kw ERP, lat. 45° 35' 47", long. 84° 35' 05".

★ **Detroit**—W26AB, Channel America LPTV Holdings Inc. Phone: 212-262-5353.

Technical facilities: 100-w TPO, 1.16-kw ERP, 600-ft. above ground, 1038-ft. above sea level, lat. 42° 19' 55", long. 83° 02' 42".

Transmitter: Cadillac Tower Bldg., Cadillac Square, Detroit.

Note: Authorized as translator.

★ **Detroit**—W48AV, Glenn R. & Karin A. Plummer.

Technical facilities: 1000-w TPO, 20.7-kw ERP, 312-ft. above ground, 892-ft. above sea level, lat. 42° 27' 43", long. 82° 52' 35".

Transmitter: 1500 Shore Club Dr.

Detroit—W66BV, Los Cerezos Television Co. Phone: 202-686-1400.

Studio: Suite 500, 400 Renaissance Center, Detroit, MI 48243.

Technical facilities: 19.7-kw ERP, 1298-ft. above ground, 1869-ft. above sea level, lat. 42° 19' 45", long. 83° 02' 25".

Transmitter: Westin Hotel Bldg., Detroit.

Equipment: Bogner antenna.
Advertising: Yes. Rates: \$160.00/Min.; \$600.00/Hour.

★ **Escanaba**—W17AF, Edward F. Anglin.

Technical facilities: 33.9-kw ERP, lat. 45° 40' 28", long. 87° 08' 41".

Transmitter: 7.7-mi. SW of city center.

★ **Escanaba**—W19AN, Edward F. Anglin.

Technical facilities: 32.6-kw ERP, lat. 45° 40' 28", long. 87° 08' 41".

Transmitter: 7.7-mi. SW of city center.

★ **Escanaba**—W23AE, Edward F. Anglin.

Technical facilities: 1000-w TPO, 33.0-kw ERP, 237-ft. above ground, 818-ft. above sea level, lat. 45° 40' 28", long. 87° 08' 41".

Transmitter: Existing tower, 7.7-mi. SW of city center.

★ **Escanaba**—W27AI, Edward F. Anglin.

Technical facilities: 1000-w TPO, 33.0-kw ERP, 237-ft. above ground, 818-ft. above sea level, lat. 45° 40' 28", long. 87° 08' 41".

Transmitter: 7.7-mi. SW of city center.

★ **Flint**—W44AE, Residential Entertainment Inc.

Technical facilities: 1.01-kw ERP, lat. 43° 00' 58", long. 83° 41' 25".

• **Grand Rapids**—Ch. 48, American Christian Television Systems Inc.

★ **Grand Rapids**—W11BE, Jo Ann's Balloon Boutique Inc.

Technical facilities: 0.085-kw ERP, lat. 43° 00' 16", long. 85° 41' 13".

★ **Grand Rapids**—W43AK, Jo Ann's Balloon Boutique Inc.

Technical facilities: 16.5-kw ERP, lat. 43° 00' 16", long. 85° 41' 13".

★ **Grand Rapids**—W48AX, American Christian Television System.

Technical facilities: 100-w TPO, 0.696-kw ERP, 85-ft. above ground, 820-ft. above sea level, lat. 42° 58' 13", long. 85° 39' 57".

Transmitter: Butterworth Hospital, Michigan Ave., at College.

★ **Grand Rapids**—W59AZ, International Union UAW LPTV Project.

Technical facilities: 2.96-kw ERP, lat. 43° 00' 16", long. 85° 41' 13".

★ **Grand Rapids**—W67BU, Kinetications Inc.

Technical facilities: 100-w TPO, 1.40-kw ERP, 302-ft. above ground, 1070-ft. above sea level, lat. 43° 01' 01", long. 85° 44' 25".

Transmitter: 2851 Three Mile Rd. NW, Grand Rapids.

★ **Hancock**—W07BO, Keekack Bcstg. Inc.

Technical facilities: 10-w TPO, 0.099-kw ERP, lat. 47° 11' 59", long. 88° 35' 00".

Transmitter: 8-mi. NNW of Houghton County Memorial Airport.

★ **Iron Mountain**—W30AK, Communications Entertainment Inc.

Technical facilities: 100-w TPO, 0.528-kw ERP, 200-ft. above ground, 1768-ft. above sea level, lat. 45° 49' 15", long. 88° 02' 38".

Transmitter: 1-mi. E of Iron Mountain on Millie Hill.

★ **Iron Mountain**—W35AK, Communications Entertainment Inc.

Technical facilities: 100-w TPO, 0.516-kw ERP, 200-ft. above ground, 1768-ft. above sea level, lat. 45° 49' 15", long. 88° 02' 38".

Transmitter: 1-mi. NE of Iron Mountain on Millie Hill.

★ **Iron Mountain**—W65BN, Communications Entertainment Inc.

Technical facilities: 100-w TPO, 0.643-kw ERP, 220-ft. above ground, 1791-ft. above sea level, lat. 45° 49' 15", long. 88° 02' 38".

Transmitter: 1-mi. NE of Iron Mountain, on Millie Hill.

★ **Ironwood**—W02BF, Benjamin B. Moore.

Technical facilities: 0.03-kw ERP, lat. 46° 25' 25", long. 90° 14' 53".

• **Jackson**—Ch. 42, Entertainment Systems Inc.

★ **Kalamazoo**—W25AH, Ponyland Bcstg. Co.

Technical facilities: 1.03-kw ERP, lat. 42° 28' 32", long. 85° 29' 22".

★ **Mount Pleasant**—W52AM, Defene.

Technical facilities: 1000-w TPO, 7.21-kw ERP, 341-ft. above ground, 1139-ft. above sea level, lat. 43° 34' 24", long. 84° 46' 21".

Transmitter: Central Michigan U. campus, 0.4-mi. W of Blue Grass Rd., Mount Pleasant.

★ **Mount Pleasant**—W58BA, Defene.

Technical facilities: 1000-w TPO, 7.09-kw ERP, 341-ft. above ground, 1138-ft. above sea level, lat. 43° 34' 24", long. 84° 46' 21".

Transmitter: Central Michigan U. Campus 0.4-mi. W of Blue Grass Rd.

★ **Port Huron**—W46AH, U. of Michigan.

Technical facilities: 36.3-kw ERP, lat. 43° 01' 28", long. 82° 27' 00".

• **Saginaw**—Ch. 55, Microband Corp. of America.

★ **St. Ignace**—W13BH, Mighty-Mac Bcstg. Co. Phone: 906-643-9494.

Technical facilities: 0.084-kw ERP, lat. 45° 52' 07", long. 84° 47' 09".

Advertising: Planned.

Personnel: Tim Ahlbom, station manager; Bo Bradford, general sales manager.

★ **Traverse City**—W568M, Residential Entertainment Inc.

Technical facilities: 1.41-kw ERP, lat. 44° 45' 50", long. 85° 37' 07".

MINNESOTA

★ **Alexandria**—K28BT, Selective TV Inc. Phone: 612-763-5924.

Technical facilities: 100-w TPO, 1.40-kw ERP, 354-ft. above ground, 1470-ft. above sea level, lat. 45° 55' 59", long. 95° 26' 50".

Transmitter: 4-mi. NW of Alexandria.

Equipment: Television Technology transmitter; Bogner antenna.

Began Operation: March 1, 1988.

Personnel: Barbara Beers, general manager.

Note: Operating as a translator; primary station KITN, Minneapolis, MN.

★ **Alexandria**—K30AF, Selective TV Inc. Phone: 612-763-5924.

Studio: 614 Hawthorne, Alexandria, MN 56308.

Technical facilities: 100-w TPO, 1.401-kw ERP, 354-ft. above ground, 1824-ft. above sea level, lat. 45° 55' 59", long. 95° 26' 50".

Transmitter: 4-mi. NW of Alexandria.

Equipment: Television Technology transmitter; Bogner antenna.

Began Operation: November 1, 1982.

Personnel: Barbara Beers, gen. mgr.

Note: Operating as a translator; primary station KWCM-TV, Appleton, MN.

★ **Alexandria**—K34AF, Selective TV Inc. Phone: 612-763-5924.

Studio: 614 Hawthorne, Alexandria, MN 56308.

Technical facilities: 100-w TPO, 1.401-kw ERP, 354-ft. above ground, 1470-ft. above sea level, lat. 45° 55' 59", long. 95° 26' 50".

Transmitter: 4-mi. NW of Alexandria.

Equipment: Emcee transmitter; Bogner antenna.

Began Operation: May 1, 1983.

Personnel: Barbara Beers, general manager.

Note: Operating as a translator; primary station KVRN, Fargo, ND.

★ **Appleton**—K31BT, Rural Western UHF TV Corp.

Technical facilities: 100-w TPO, 1.71-kw ERP, 482-ft. above ground, 1503-ft. above sea level, lat. 45° 10' 49", long. 95° 59' 47".

Transmitter: 1-mi. SE of Appleton, near Hwy. 7.

★ **Austin**—K268O, MidAmerica LPTV Associates Inc.

Technical facilities: 1000-w TPO, 40.8-kw ERP, 382-ft. above ground, 1623-ft. above sea level, lat. 43° 38' 40", long. 93° 06' 55".

Transmitter: 1-mi. W of Oakland.

* **Austin**—Ch. 66, L.E.O. Bcstg. Inc.

* **Baudette**—Ch. 6, Jose Armando Tamez.

* **Bay Lake**—K288I, Mountain TV Network Inc.

Technical facilities: 0.60-kw ERP, lat. 46° 24' 31", long. 93° 53' 33".

* **Bay Lake**—K34CG, Mountain TV Network Inc.

Technical facilities: 100-w TPO, 0.61-kw ERP, 148-ft. above ground, 1516-ft. above sea level, lat. 46° 24' 31", long. 93° 53' 33".

Transmitter: 6-mi. SE of Crosby.

* **Bay Lake**—K56DE, Mountain TV Network Inc.

Technical facilities: 100-w TPO, 0.66-kw ERP, 148-ft. above ground, 1516-ft. above sea level, lat. 46° 24' 31", long. 93° 53' 33".

Transmitter: 6-mi. SE of Crosby.

* **Bay Lake**—K58CL, Mountain TV Network Inc.

Technical facilities: 100-w TPO, 0.66-kw ERP, 148-ft. above ground, 1516-ft. above sea level, lat. 46° 24' 31", long. 93° 53' 33".

Transmitter: 6-mi. SE of Crosby, Bay Lake.

* **Bay Lake**—K60DC, Mountain TV Network Inc.

Technical facilities: 0.67-kw ERP, lat. 46° 24' 31", long. 93° 53' 33".

Transmitter: 6-mi. SE of Crosby.

* **Bay Lake**—K62CF, Mountain TV Network Inc.

Technical facilities: 0.66-kw ERP, lat. 46° 24' 31", long. 93° 53' 33".

Transmitter: 6-mi. SE of Crosby.

Bemidji—K02LU, Moore Bcstg. Inc.

Technical facilities: 10-w TPO, 0.063-kw ERP, 150-ft. above ground, 1650-ft. above sea level, lat. 47° 24' 19", long. 94° 50' 05".

Transmitter: 7.5-mi. SE of Bemidji, near Northern Pacific RR.

* **Bemidji**—K07TP, Brunhilda Salgado.

Technical facilities: 0.157-kw ERP, lat. 47° 27' 00", long. 94° 50' 00".

* **Bemidji**—K17CD, John W. Boler.

Technical facilities: 1000-w TPO, 14.4-kw ERP, 443-ft. above ground, 1854-ft. above sea level, lat. 47° 33' 19", long. 94° 47' 59".

Transmitter: Approx. 7-mi. N of Bemidji on County Rd. No. 405, Bemidji.

Bemidji—K26AC, Red River Broadcast Corp. Phone: 701-277-1515.

Studio: See KVRN, Fargo, ND.

Technical facilities: 1000-w TPO, 16.7-kw ERP, 493-ft. above ground, 1943-ft. above sea level, lat. 47° 28' 40", long. 94° 49' 45".

Transmitter: East Bemidji.

Equipment: Emcee transmitter; Bogner antenna.

Satellite Earth Station: Scientific-Atlanta 7-meter.

Began Operation: December 12, 1981.

Personnel: Jane Boler, general manager.

Note: Operating as a translator; primary station KVRN, Fargo, ND.

* **Brainerd**—K02MY, Brainerd Daily Dispatch.

Technical facilities: 0.065-kw ERP, lat. 46° 19' 56", long. 94° 10' 26".

* **Brainerd**—K10MW, Faith That Pleases God Church Inc.

Technical facilities:

* **Brainerd**—K248M, Brainerd Daily Dispatch.

Technical facilities: 0.56-kw ERP, lat. 46° 21' 30", long. 94° 13' 07".

Brainerd—K54AT, Red River Bcst. Corp. Phone: 701-277-1515. Telex: 701-277-1830.

Technical facilities: 1000-w TPO, 19.5-kw ERP, 512-ft. above ground, 1883-ft. above sea level, lat. 46° 25' 21", long. 94° 27' 41".

Transmitter: E of Rte. 1.

Equipment: ITS transmitter; Bogner antenna. Multichannel TV Sound: Stereo & separate audio program.

Began Operation: April 1, 1988.

Locally originated programming: children's programming; sports; documentaries; talk shows; public affairs; game shows.

Note: Operating as a translator; primary station KVRN, Fargo, ND.

* **Brainerd**—K59CK, Ronald J. Malik.

Technical facilities: 100-w TPO, 2.20-kw ERP, 380-ft. above ground, 2130-ft. above sea level, lat. 46° 26' 36", long. 94° 22' 58".

Transmitter: Gull Lake Tower Rd. & County Rd. 77, Brainerd.

* **Coleraine**—K24BZ, Creative Bcst. Communications.

Technical facilities: 100-w TPO, 1.93-kw ERP, 112-ft. above ground, 1549-ft. above sea level, lat. 47° 17' 42", long. 93° 25' 21".

Transmitter: Cleveland Cliff Dump, Coleraine.

* **Detroit Lakes**—K03GB, Lakes Publishing Co. Inc.

Technical facilities: 10-w TPO, 0.032-kw ERP, 70-ft. above ground, 1435-ft. above sea level, lat. 46° 49' 31", long. 95° 56' 18".

Transmitter: Newspaper Office Bldg., 511 N. Washington Ave.

Equipment: Emcee transmitter; Bogner antenna.

* **Duluth**—K58CM, Trinity Bcstg. Network. Phone: 714-832-2950.

Technical facilities: 100-w TPO, 5.00-kw ERP, 1810-ft. above sea level, lat. 46° 47' 32", long. 92° 07' 38".

Requests modification of CP for change to 590-w TPO, 4.25-kw ERP 1732-ft. above sea level, lat. 46° 47' 07", long. 92° 07' 13". Transmitter to 0.25-mi. N of intersection of 11th Ave. W & Skyline.

Transmitter: 0.99-mi. WSW of intersection of SR 194 & Mesaba Ave.

Scheduled to begin operation: February 1, 1989.

* **Eagle Bend**—K45AR, Independent School District No. 790.

Technical facilities: 0.44-kw ERP, lat. 46° 10' 22", long. 95° 02' 40".

Fairmont—K28AE, Ogden Bcstg. of Minnesota. Phone: 507-359-2911.

Studio: 64 Downtown Plaza, Fairmont, MN 56031.

Technical facilities: 100-w TPO, 0.847-kw ERP, 200-ft. above ground, 1387-ft. above sea level, lat. 43° 39' 10", long. 94° 27' 44".

Transmitter: Intersection of Blue Earth Ave. & Albion Ave.

Equipment: Acrodyne transmitter; Bogner antenna.

Began Operation: January 1, 1983.

Locally originated programming: Classified

advertising; local special events; news; weather; religious.

Satellite programming: Religious; Trinity Bcstg. Network.

Advertising: Yes. Rates: \$60.00/Hour.

Personnel: Joe Cotner, general manager.

* **Fergus Falls**—K17AI, Chris & Joann's Bcstg. Co.

Technical facilities: 100-w TPO, 0.094-kw ERP, lat. 46° 14' 43", long. 95° 58' 46".

Transmitter: Approx. 5-mi. SSE of Fergus Falls.

Advertising: Planned.

* **Fergus Falls**—K57DA, Ronald J. Malik.

Technical facilities: 100-w TPO, 1.60-kw ERP, 600-ft. above ground, 1956-ft. above sea level, lat. 46° 28' 06", long. 96° 11' 54".

* **Grand Rapids**—K14AW, Red River Broadcast Corp. Phone: 701-277-1515.

Technical facilities: 0.038-kw ERP, lat. 47° 20' 22", long. 93° 23' 48".

Transmitter: 2-mi. NNW of Taconite, MN.

Equipment: Emcee transmitter; Bogner antenna.

Multichannel TV Sound: Stereo & separate audio program.

Personnel: See KVRN, Fargo, ND.

Note: Operating as a translator; primary station KVRN, Fargo, ND.

Grand Rapids—K18AI, Red River Broadcast Corp. Phone: 701-277-1515.

Technical facilities: 1000-w TPO, 38.3-kw ERP, 499-ft. above ground, 1989-ft. above sea level, lat. 47° 20' 22", long. 93° 23' 48".

Transmitter: Approx. 2-mi. NNW of Taconite, MN.

Equipment: Emcee transmitter; Bogner antenna.

Began Operation: November 1, 1982.

Personnel: Jane Boler, general manager.

Note: Operating as a translator; primary station KVRN, Fargo, ND.

* **International Falls**—K14GZ, Mountain TV Network Inc.

Technical facilities: 100-w TPO, 0.57-kw ERP, 148-ft. above ground, 1345-ft. above sea level, lat. 48° 31' 48", long. 93° 28' 16".

Transmitter: 5-mi. SSW of International Falls.

* **International Falls**—K18BQ, Mountain TV Network Inc.

Technical facilities: 100-w TPO, 0.58-kw ERP, 148-ft. above ground, 1345-ft. above sea level, lat. 48° 31' 48", long. 93° 28' 16".

Transmitter: 5-mi. SSW of International Falls.

* **International Falls**—K20BA, Mountain TV Network Inc.

Technical facilities: 0.58-kw ERP, lat. 48° 31' 48", long. 93° 28' 16".

Transmitter: 5-mi. SSW of International Falls.

* **International Falls**—K268X, Mountain TV Network Inc.

Technical facilities: 100-w TPO, 0.60-kw ERP, 148-ft. above ground, 1345-ft. above sea level, lat. 48° 31' 48", long. 93° 28' 16".

Transmitter: 5-mi. SSW of International Falls.

* **International Falls**—K308G, Mountain TV Network Inc.

Technical facilities: 0.61-kw ERP, lat. 48° 31' 48", long. 93° 28' 16".

Transmitter: 5-mi. SSW of International Falls.

* **International Falls**—K31AF, North Star Publishing Co.

Technical facilities: 100-w TPO, 1.442-kw ERP, 65-ft. above ground, 1245-ft. above sea level, lat. 48° 35' 58", long. 93° 25' 03".

Transmitter: 500 3rd St., International Falls.

Equipment: Emcee transmitter; Bogner antenna.

* **International Falls**—K368N, Mountain TV Network Inc.

Technical facilities: 100-w TPO, 0.62-kw ERP, 148-ft. above ground, 1345-ft. above sea level, lat. 48° 31' 48", long. 93° 28' 16".

Transmitter: 5-mi. SSW of International Falls.

* **International Falls**—K38BK, Mountain TV Network Inc.

Technical facilities: 0.61-kw ERP, lat. 48° 31' 48", long. 93° 28' 16".

Transmitter: 5-mi. SSW of International Falls.

* **International Falls**—K42BF, Mountain TV Network Inc.

Technical facilities: 0.62-kw ERP, lat. 48° 31' 48", long. 93° 28' 16".

Transmitter: 5-mi. SSW of International Falls.

* **Little Falls**—K16AD, Gannett Community Television Inc.

Technical facilities: 100-w TPO, 0.91-kw ERP, 108-ft. above ground, 1220-ft. above sea level, lat. 45° 58' 35", long. 94° 21' 52".

Transmitter: 50 E. Broadway, Little Falls.

Equipment: Emcee transmitter; Bogner antenna.

* **Marshall**—K28AL, Keekack Bcstg. Inc.

Technical facilities: 100-w TPO, 4.52-kw ERP, 100-ft. above ground, 1320-ft. above sea level, lat. 44° 24' 26", long. 95° 51' 50".

Transmitter: E of State Hwy. 23, approx. 4.9-mi. SW of Marshall.

* **Minneapolis**—K07UI, White Sage Bcstg. Co.

Technical facilities: 10-w TPO, 0.07-kw ERP, 784-ft. above ground, 1637-ft. above sea level, lat. 44° 58' 36", long. 93° 16' 12".

Transmitter: Northwest Center, Seventh & Marquette, Minneapolis.

* **Minneapolis**—K13UT, American Television Network Inc.

Technical facilities: 0.11-kw ERP, lat. 44° 58' 25", long. 93° 16' 13".

Transmitter: 222 S. 9th St., Minneapolis.

* **Minneapolis**—W62BD, Domsat of Minnesota Inc.

Technical facilities: 9.24-kw ERP, lat. 45° 03' 30", long. 93° 07' 27".

Minneapolis-St. Paul—K58BS, International Bcst. Consultants Inc.

Technical facilities: 625-w TPO, 7.50-kw ERP, 787-ft. above ground, 1640-ft. above sea level, lat. 44° 58' 32", long. 93° 16' 18".

Transmitter: Atop IDS Bldg.

Note: Sale to Trinity Bcstg. Network pends.

* **Morris**—K12NK, Minerva Rodriguez Frias.

Technical facilities: 0.16-kw ERP, lat. 45° 35' 54", long. 95° 53' 04".

* **Morris**—K18AK, Kaercher Publications Inc.

Low Power TV Stations—Minnesota

Technical facilities: 1000-w TPO, 9.29-kw ERP, 100-ft. above ground, 1300-ft. above sea level, lat. 45° 35' 20", long. 95° 54' 22".

Transmitter: 0.27-mi. E of center of Morris on communicat tower.

Equipment: Emcee transmitter; Bogner antenna.

★ **Morris**—K21AK, Cable TV Inc. Phone: 612-941-0556.

Technical facilities: 1000-w TPO, 0.648-kw ERP, 480-ft. above ground, 1572-ft. above sea level, lat. 45° 36' 09", long. 95° 54' 06".

Transmitter: 0.27-mi. E of center of Morris.

New Ulm—K22AE, Ogden Broadcasting of Minnesota. Phone: 507-359-2911.

Studio: 303 N. Minnesota St., New Ulm, MN 56073.

Technical facilities: 1.02-kw ERP, 400-ft. above ground, 1220-ft. above sea level, lat. 44° 15' 56", long. 94° 25' 52".

Transmitter: Intersection of Hwys. 15 & 68, New Ulm.

Equipment: Acrodyne transmitter; Bogner antenna.

Began Operation: January 1, 1983.

Locally originated programming: Classified advertising; local special events; historical documentaries; news; wire service news; weather; educational; farm information; religious.

Satellite programming: Religious; Trinity Bcstg. Network.

Advertising: Yes. Rates: \$60.00/Hour.

Personnel: Bruce Fenske, station manager.

★ **Ortonville**—K35CA, Kaercher Publications Inc.

Technical facilities: 1000-w TPO, 9.18-kw ERP, 95-ft. above ground, 1096-ft. above sea level, lat. 45° 18' 50", long. 96° 27' 01".

Transmitter: 1-mi. W of center of Ortonville.

★ **Park Rapids**—K05IV, Red River Broadcast Group. Phone: 701-277-1515.

Technical facilities: 10-w TPO, 0.013-kw ERP, 400-ft. above ground, 1841-ft. above sea level, lat. 46° 55' 42", long. 95° 00' 02".

Transmitter: 2.5-mi. NNE of Park Rapids.

Personnel: Jane Boler, gen. mgr.

Note: Plans operation as a translator; primary station KVRN, Fargo, ND.

★ **Redwood Falls**—K15CE, Redwood TV Improvement Corp.

Technical facilities: 100-w TPO, 0.768-kw ERP, 351-ft. above ground, 1355-ft. above sea level, lat. 44° 33' 15", long. 94° 58' 02".

Transmitter: 0.5-mi. E of Morton.

★ **Redwood Falls**—K17BV, Redwood TV Improvement Corp.

Technical facilities: 100-w TPO, 0.768-kw ERP, 351-ft. above ground, 1355-ft. above sea level, lat. 44° 33' 15", long. 94° 58' 02".

Transmitter: 0.5-mi. E of Morton.

Note: Operating as a translator; primary station K1TN, Minneapolis-St. Paul, MN.

★ **Rochester**—K27BQ, CRJ Inc.

Studio: 2040 Major Circle, Golden Valley, MN 55422.

Technical facilities: 100-w TPO, 0.715-kw ERP, 253-ft. above ground, 1466-ft. above sea level, lat. 44° 02' 39", long. 92° 23' 56".

Transmitter: 0.7-mi. SE of Haverhill Twp. line.

★ **Rochester**—K60DS, Trinity Bcstg. Network Inc. Phone: 714-832-2950.

Technical facilities: 1000-w TPO, 8.90-kw ERP, 440-ft. above ground, 1696-ft. above sea level, lat. 44° 02' 32", long. 92° 20' 26".

Transmitter: 1.5-mi. N of County Rd. 9 on City Rd. 119, Rochester.

★ **Rochester**—K65DL, Ebonite Corp.

Technical facilities: 100-w TPO, 0.673-kw ERP, 253-ft. above ground, 1466-ft. above sea level, lat. 44° 02' 39", long. 92° 23' 56".

Transmitter: 0.7-mi. SE of Haverhill Twp.

St. Cloud—K198G, Trinity Bcstg. Network Inc. Phone: 714-832-2950.

Technical facilities: 100-w TPO, lat. 45° 31' 00", long. 94° 13' 54".

Began Operation: October 1, 1987.

Satellite programming: Trinity Bcstg. Network.

★ **St. James**—K38CD, Watonwan TV Improvement Assn.

Technical facilities: 100-w TPO, 1.63-kw ERP, 594-ft. above ground, 1627-ft. above sea level, lat. 44° 06' 28", long. 94° 35' 55".

Transmitter: 2-mi. E of Godahl.

★ **St. James**—K40BU, Watonwan TV Improvement Assn.

Technical facilities: 100-w TPO, 1.63-kw ERP, 594-ft. above ground, 1627-ft. above sea level, lat. 44° 06' 28", long. 94° 35' 55".

Transmitter: 2-mi. E of Godahl.

★ **St. James**—K42AV, Watonwan TV Improvement Assoc. Phone: 507-375-3007.

Technical facilities: 100-w TPO, 1.57-kw ERP, 612-ft. above ground, 1627-ft. above sea level, lat. 44° 06' 28", long. 94° 35' 55".

Transmitter: 2-mi. E of Godahl, MN.

Planned satellite programming: PTL.

Note: Currently operating as a translator; primary station K1TN, Minneapolis-St. Paul, MN.

★ **Shakopee**—K67EJ, G-F-I Bcstg. Inc.

Technical facilities: 100-w TPO, 1.67-kw ERP, 171-ft. above ground, 892-ft. above sea level, lat. 44° 48' 26", long. 93° 33' 25".

Transmitter: 1.86-mi. WNW of Shakopee on Interstate No. 212.

★ **Warroad**—K03GN, Dwen Bcstg. Enterprises.

Technical facilities: 0.02-kw ERP, lat. 48° 53' 45", long. 95° 21' 40".

★ **Willmar**—K13UP, Lidia Rodriguez.

Technical facilities: 0.106-kw ERP, lat. 45° 10' 32", long. 95° 01' 31".

★ **Willmar**—K27CK, West Central Christian Communications Inc.

Technical facilities: 100-w TPO, 1.40-kw ERP, 459-ft. above ground, 1673-ft. above sea level, lat. 45° 09' 58", long. 95° 02' 41".

Transmitter: 3.5-mi. N of Willmar.

Willmar—K42AN, UHF-TV Inc.

Technical facilities: 100-w TPO, 1.53-kw ERP, 500-ft. above ground, 1190-ft. above sea level, lat. 45° 09' 58", long. 95° 02' 41".

Requests CP for change to 40.

★ **Windom**—K35BX, Worthington Daily Globe Inc.

Technical facilities: 1000-w TPO, 9.14-kw ERP, 95-ft. above ground, 1660-ft. above sea level, lat. 43° 51' 15", long. 95° 07' 30".

Transmitter: 1-mi. W of center of Windom.

★ **Worthington**—K07TY, Worthington Bcstg. Co.

Technical facilities: 100-w TPO, 0.18-kw ERP, 591-ft. above ground, 2310-ft. above sea level, lat. 43° 37' 48", long. 95° 40' 41".

Transmitter: 4.5-mi. W of Worthington & 1-mi. S of Hwy.

★ **Worthington**—K188G, Worthington Bcstg. Co. Phone: 507-376-6165.

Technical facilities: 5.19-kw ERP, lat. 43° 37' 48", long. 95° 40' 41".

Transmitter: 4.5-mi. W of Worthington & 1-mi. S of Hwy.

★ **Worthington**—K47AX, Mountain TV Network Inc.

Technical facilities: 0.74-kw ERP, lat. 43° 40' 15", long. 95° 38' 27".

★ **Worthington**—K49BC, Mountain TV Network Inc.

Technical facilities: 0.74-kw ERP, lat. 43° 40' 15", long. 95° 38' 27".

★ **Worthington**—K51BY, Mountain TV Network Inc.

Technical facilities: 100-w TPO, 0.74-kw ERP, 93-ft. above ground, 1697-ft. above sea level, lat. 43° 40' 15", long. 95° 38' 27".

Transmitter: 2-mi. NW of Worthington.

MISSISSIPPI

★ **Ackerman**—Ch. 67, Ackerman Cable TV Co.

★ **Beatrice**—W53HM, George County Times.

Technical facilities: 34.4-kw ERP, lat. 30° 45' 00", long. 89° 00' 00".

Biloxi—W028G, Trinity Bcstg. Network Inc. Phone: 714-832-2950.

Technical facilities: 10-w TPO, 0.13-kw ERP, 143-ft. above ground, 167-ft. above sea level, lat. 30° 23' 36", long. 89° 00' 01".

Requests modification of CP for change to 0.10-kw ERP, 151-ft. above ground, 177-ft. above sea level.

Transmitter: ENE of the junction of Cowan Rd. & Louisville RR.

Equipment: Bogner antenna.

Began Operation: October 1, 1986.

Satellite programming: Trinity Bcstg. Network.

★ **Biloxi**—W11BH, Jo Ann's Balloon Boutique Inc.

Technical facilities: 0.26-kw ERP, lat. 30° 23' 38", long. 88° 59' 58".

★ **Biloxi**—W27AF, Rene Rodriguez.

Technical facilities: 1.31-kw ERP, lat. 30° 23' 38", long. 88° 59' 58".

★ **Biloxi**—W35AL, Free State Bcstg. Inc.

Technical facilities: 100-w TPO, 1.04-kw ERP, 138-ft. above ground, 177-ft. above sea level, lat. 30° 23' 38", long. 88° 59' 58".

Transmitter: 6.7-mi. SW of Biloxi at 269.22°T.

★ **Biloxi**—W48AG, Gulf Publishing Co. Inc.

Technical facilities: 25.5-kw ERP, lat. 30° 24' 19", long. 89° 02' 02".

Booneville—W53AF, Unity Bcstg. Inc. Phone: 601-728-3053.

Technical facilities: 0.643-kw ERP, lat. 34° 38' 15", long. 88° 34' 45".

Advertising: Yes.

Personnel: Danny R. Ozbim, general manager.

★ **Brookhaven**—Ch. 54, Southwest Publishers Inc.

Bruce—W07BN, Bruce Independent TV Inc. Phone: 601-983-2801.

Technical facilities: 100-w TPO, 0.154-kw ERP, 210-ft. above ground, 620-ft. above sea level, lat. 34° 01' 29", long. 89° 21' 10".

Transmitter: 0.25-mi. N of intersection of Hwys. 9 & 9 West.

Equipment: Emcee transmitter; Scala antenna.

Began Operation: November 15, 1982.

Locally originated programming: News.

Advertising: Yes. Rates: \$4.00/30 Sec.; \$6.00/Min.; \$100.00/Hour.

Personnel: William Morgan, station manager.

★ **Clarksdale**—W22AI, Community Bcstg. Corp.

Technical facilities: 1000-w TPO, 13.2-kw ERP, 330-ft. above ground, 465-ft. above sea level, lat. 34° 09' 22", long. 90° 37' 52".

Transmitter: Hwy. 61 S, 4-mi. S of Clarksdale.

★ **Clarksdale**—W28AE, Mike A. Mendoza. Studio: 3804 Royal Crest, Fort Worth, TX 76140.

Technical facilities: 100-w TPO, 1.93-kw ERP, 99-ft. above ground, 260-ft. above sea level, lat. 34° 09' 43", long. 90° 38' 08".

Transmitter: 3-mi. SW of Clarksdale.

Clarksdale—W31AG, Trinity Bcstg. Network Inc. Phone: 714-832-2950.

Technical facilities: 1000-w TPO, 13.5-kw ERP, lat. 34° 09' 22", long. 90° 37' 52".

Began Operation: July 1, 1988.

Satellite programming: Trinity Bcstg. Network.

★ **Cleveland**—W08CQ, David Ellington.

Technical facilities: 8.00-w TPO, 0.021-kw ERP, 371-ft. above ground, 230-ft. above sea level, lat. 33° 45' 31", long. 90° 43' 26".

Transmitter: Between Bayou & Rosemary Rds. Cleveland.

Columbus—W25AD, Trinity Bcstg. Network Inc. Phone: 714-832-2950.

Technical facilities: 1000-w TPO, 8.75-kw ERP, 420-ft. above ground, 665-ft. above sea level, lat. 33° 33' 00", long. 88° 26' 25".

Transmitter: 0.5-mi. W of Hwy. 45, 1-mi. N of Columbus.

Equipment: Scala antenna.

Began Operation: July 13, 1986.

Satellite programming: Trinity Bcstg. Network.

★ **Columbus**—W48AM, Video Marketing Network Inc. Phone: 800-444-9233. Fax: 813-923-3733.

Technical facilities: 1000-w TPO, 5.50-kw ERP, 341-ft. above ground, 666-ft. above sea level, lat. 33° 33' 00", long. 88° 26' 25".

Transmitter: 0.05-mi. off Hwy. 45 N, 1-mi. N of Columbus city limits.

Scheduled to begin operation: January 1, 1989.

Planned satellite programming: Home Shopping Network;

Advertising: Planned.

Personnel: Elizabeth Nierengarten, senior vice president.

★ **Hattiesburg**—W31AC, Mississippi Telecasting Co. Inc.

Jackson—W10BD, K. Sandoval Burke.

Technical facilities: 10-w TPO, 0.048-kw ERP, 249-ft. above ground, 555-ft. above

sea level, lat. 32° 17' 58", long. 90° 11' 22".
 Transmitter: 206 Pearl St., Jackson.

★ **Jackson—W58BD**, Residential Entertainment Inc.

Technical facilities: 1000-w TPO, 9.95-kw ERP, 230-ft. above ground, 518-ft. above sea level, lat. 32° 18' 01", long. 90° 11' 03".
 Transmitter: 248 E. Capitol St., Jackson.

★ **Jackson—W59BA**, Applied Communications Technologies.

Jackson—W64BB, Sur Este Bcstg. Corp.
 Technical facilities: 1000-w TPO, 5.20-kw ERP, 610-ft. above ground, 1020-ft. above sea level, lat. 32° 16' 00", long. 90° 16' 59".
 Transmitter: 140 Rebel Circle.

★ **Louisville—W55BC**, Free State Bcstg. Inc.
 Technical facilities: 1.36-kw ERP, lat. 33° 03' 20", long. 89° 15' 00".

★ **Louisville—W57BD**, Free State Bcstg. Inc.
 Technical facilities: 100-w TPO, 13.4-kw ERP, 144-ft. above ground, 794-ft. above sea level, lat. 33° 03' 20", long. 89° 15' 00".
 Transmitter: 12.1-mi. SW of Louisville.

McComb—W36AC, Commonwealth Venture Systems Inc. Phone: 601-684-4487.
 Studio: Enterprise Journal Bldg., McComb, MS 39648.

Technical facilities: 500-w TPO, 12.76-kw ERP, 500-ft. above ground, 940-ft. above sea level, lat. 31° 16' 50", long. 90° 27' 05".
 Holds CP for change to 330-w TPO, 8.00-kw ERP.
 Transmitter: 2.73-mi. N of city antenna at 30°T from McComb.
 Began Operation: May 1, 1984.
 Personnel: Virgil S. Dunagin, gen. mgr.

★ **McComb—Ch. 61**, Kuhlmann Bcstg. Corp.

★ **Natchez—W11BI**, Russell Communications.
 Technical facilities: 10-w TPO, 0.198-kw ERP, 750-ft. above ground, 1665-ft. above sea level, lat. 31° 26' 05", long. 91° 14' 04".
 Transmitter: 3-mi. NE of Kingston.

★ **Natchez—Ch. 26**, Impact TV Group Inc.

★ **Natchez—Ch. 30**, Commonwealth Venture Systems Inc.

★ **Oxford—W51AZ**, The Oxford Eagle Inc.
 Technical facilities: 1000-w TPO, 34.9-kw ERP, 190-ft. above ground, 617-ft. above sea level, lat. 34° 22' 00", long. 89° 42' 24".
 Transmitter: 10.6-mi. W of city center at 270°T, 1-mi. E of county line, N of Hwy. 6.

★ **Oxford—W62BQ**, American Translator Development Inc.
 Technical facilities: 100-w TPO, 0.71-kw ERP, 181-ft. above ground, 600-ft. above sea level, lat. 34° 21' 40", long. 89° 41' 55".
 Transmitter: 10-mi. E of Oxford.

★ **Oxford—W64AY**, American Translator Development Inc.
 Technical facilities: 0.67-kw ERP, lat. 34° 21' 40", long. 89° 41' 55".

★ **Oxford—W68CA**, American Translator Development Inc.
 Technical facilities: 100-w TPO, 0.67-kw ERP, 180-ft. above ground, 600-ft. above

sea level, lat. 34° 21' 40", long. 89° 41' 55".
 Transmitter: 10-mi. E of Oxford.

★ **Pascagoula—W46AV**, Trinity Bcstg. Network. Phone: 714-731-9142.

Technical facilities: 1000-w TPO, 10.3-kw ERP, 213-ft. above ground, 233-ft. above sea level, lat. 30° 24' 08", long. 88° 31' 56".
 Transmitter: SE section of city limits.
 Scheduled to begin operation: December 1, 1988.

★ **Tupelo—W56CB**, Residential Entertainment Inc.
 Technical facilities: 1000-w TPO, 9.95-kw ERP, 36-ft. above ground, 315-ft. above sea level, lat. 34° 15' 22", long. 88° 42' 20".
 Transmitter: Bolton Bldg., 206 S. Broadway, Tupelo.

★ **Webb—W11BU**, David Ellington. Phone: 601-375-9212.
 Studio: 307 John St., Webb, MS 38966.
 Technical facilities: 10-w TPO, 0.028-kw ERP, 184-ft. above ground, 335-ft. above sea level, lat. 33° 56' 38", long. 90° 20' 40".
 Transmitter: 307 John St., Webb.
 Equipment: Television Technology transmitter; Scala antenna.
 Scheduled to begin operation: Fall 1988.

Planned locally originated programming: Health; classified advertising; hunting & fishing show; state university sports; local special events; music; parades; music video clips; talk shows; ethnic; character generated news; farm information; religious.
 Planned satellite programming: ACTS; Hit Video USA; INN.
 Advertising: Planned. Rates: \$3.00-\$7.00/30 Sec.; \$5.00/Min.
 Personnel: David Ellington, operator.

MISSOURI

★ **Bethany—K10LZ**, Green Hills LPTV Inc. Phone: 816-359-2212.
 Technical facilities: 10-w TPO, 0.174-kw ERP, 300-ft. above ground, 1300-ft. above sea level, lat. 40° 15' 07", long. 94° 09' 30".
 Transmitter: KAA(N) tower site, Bethany.
 Equipment: Emcee transmitter; Bogner antenna.

★ **Bethany—K43CB**, Mountain TV Network Inc.
 Technical facilities: 100-w TPO, 0.50-kw ERP, 148-ft. above ground, 1207-ft. above sea level, lat. 40° 21' 41", long. 94° 04' 14".
 Transmitter: 6.2-mi. NNW of Bethany.

★ **Bethany—K59CW**, Mountain TV Network Inc.
 Technical facilities: 0.40-kw ERP, lat. 40° 21' 41", long. 94° 04' 14".

★ **Bethany—K61DD**, Mountain TV Network Inc.
 Technical facilities: 0.39-kw ERP, lat. 40° 21' 41", long. 94° 04' 14".

★ **Bethany—K67DK**, Mountain TV Network Inc.
 Technical facilities: 0.33-kw ERP, lat. 40° 21' 41", long. 94° 04' 14".

★ **Bethany—Ch. 33**, Mountain TV Network Inc.

★ **Bethany—Ch. 65**, Mountain TV Network Inc.

Branson—K25BD, Christians Incorporated for Christ Inc. Phone: 417-881-6085.
 Technical facilities: 1000-w TPO, 14.2-kw ERP, 236-ft. above ground, 1206-ft. above sea level, lat. 36° 38' 24", long. 93° 14' 31".
 Transmitter: Branson Heights Shopping Center, Branson.

★ **Camdenton—K30CA**, Camdenton Bcst. Group Inc.
 Technical facilities: 1000-w TPO, 6.02-kw ERP, 410-ft. above ground, 1404-ft. above sea level, lat. 38° 01' 13", long. 92° 45' 27".
 Transmitter: 0.19-mi. NE of intersection of Hwy. 7 & County Lake Rd. 5-92.

★ **Camdenton—K43CD**, Camdenton Bcst. Group.
 Technical facilities: 1000-w TPO, 6.27-kw ERP, 351-ft. above ground, 1345-ft. above sea level, lat. 38° 01' 13", long. 92° 45' 27".
 Transmitter: 0.19-mi. NE of intersection of Hwy. 7 & County Lake Rd. 5-92.

★ **Camdenton—K54CS**, Camdenton Bcst. Group Inc.
 Technical facilities: 1000-w TPO, 6.27-kw ERP, 331-ft. above ground, 1326-ft. above sea level, lat. 38° 01' 13", long. 92° 45' 27".
 Transmitter: 0.19-mi. NE of intersection of Hwy. 7 & County Lake Rd. 5-92.

★ **Cape Girardeau—K14HS**, Calvary Temple Church Inc.
 Technical facilities: 1000-w TPO, 26.4-kw ERP, 151-ft. above ground, 866-ft. above sea level, lat. 37° 22' 16", long. 89° 31' 52".
 Transmitter: 0.7-mi. S of Bainbridge Rd.

★ **Cape Girardeau—K45CA**, Calvary Temple Church Inc.
 Technical facilities: 1000-w TPO, 16.9-kw ERP, 200-ft. above ground, 915-ft. above sea level, lat. 37° 22' 16", long. 89° 31' 52".
 Transmitter: 0.68-mi. S of Bainbridge Rd., approx. 4-mi. N of Cape Girardeau.

★ **Cape Girardeau—K47CM**, Calvary Temple Church.
 Technical facilities: 1000-w TPO, 17.3-kw ERP, 773-ft. above ground, 890-ft. above sea level, lat. 37° 22' 16", long. 89° 31' 52".
 Transmitter: 0.7-mi. S of Bainbridge Rd., 4-mi. N of Cape Girardeau.

★ **Columbia—K11SN**, Richard E. Koenig.
 Technical facilities: 10-w TPO, 0.071-kw ERP, 95-ft. above ground, 843-ft. above sea level, lat. 38° 57' 04", long. 92° 19' 45".
 Transmitter: 14 South 7th, Columbia.

★ **Columbia—K288H**, Ponyland Bcstg. Co.
 Technical facilities: 8.60-kw ERP, lat. 38° 58' 08", long. 92° 18' 50".

★ **Columbia—K30AS**, Low Power Technology Inc.
 Technical facilities: 30.1-kw ERP, lat. 38° 56' 47", long. 92° 19' 18".

★ **Columbia—K42AT**, Low Power Technology Inc.

Columbia—K56AU, Trinity Bcstg. Network Inc. Phone: 714-832-2950.
 Technical facilities: 100-w TPO, lat. 38° 56' 47", long. 92° 19' 18".
 Requests CP for change to 1000-w TPO, 1.14-kw ERP, 158-ft. above ground, 899-ft. above sea level, lat. 38° 57' 03", long. 92° 19' 43". Transmitter: to 0.03-

mi. S of intersection of 8th St. & Broadway.
 Began Operation: January 1, 1986.
 Satellite programming: Trinity Bcstg. Network.

Note: Licensed as a translator.

★ **Columbia—Ch. 34**, Heidi A. Terrill.

★ **Festus—K34BR**, Cozzin Communications Corp.
 Technical facilities: 1000-w TPO, 0.195-kw ERP, 446-ft. above ground, 1145-ft. above sea level, lat. 38° 46' 45", long. 90° 43' 43".
 Transmitter: NW of Festus.

★ **Flat River—Ch. 26**, Ogden Leisure Inc.

★ **Fort Leonard Wood—K18BO**, Marilyn Cameron.
 Technical facilities: 100-w TPO, 1.66-kw ERP, 196-ft. above ground, 1222-ft. above sea level, lat. 37° 47' 55", long. 92° 08' 00".
 Transmitter: SW corner, section 34 Twp., 36 N Range, 11 W.

★ **Fort Leonard Wood—K40BH**, Blacks Desiring Media Inc.
 Technical facilities: 16.6-kw ERP, lat. 37° 45' 30", long. 92° 06' 30".

★ **Fort Leonard Wood—K45AT**, Blacks Desiring Media Inc.
 Technical facilities: 16.8-kw ERP, lat. 37° 45' 30", long. 92° 06' 30".

★ **Fort Leonard Wood—K53CA**, Blacks Desiring Media Inc.
 Technical facilities: 16.2-kw ERP, lat. 37° 45' 30", long. 92° 06' 30".

★ **Fort Leonard Wood—Ch. 48**, Blacks Desiring Media Inc.

★ **Houston—K16AR**, Robert L. Davis.
 Technical facilities: 8.51-kw ERP, lat. 37° 19' 30", long. 91° 57' 55".

★ **Jefferson City—K19AL**, Ponyland Bcstg. Co.
 Technical facilities: 19.1-kw ERP, lat. 38° 40' 44", long. 92° 04' 31".

★ **Joplin—K44BR**, American Christian Television System Inc.
 Technical facilities: 513-w TPO, 2.99-kw ERP, 174-ft. above ground, 1145-ft. above sea level, lat. 37° 06' 16", long. 94° 30' 42".
 Transmitter: Ozark Bible College, 1111 N. Main St., Joplin.

Joplin—K57DR, Board of Regents, Missouri Southern State College, Phone: 417-625-9375.
 Technical facilities: 507-w TPO, 4.20-kw ERP, 125-ft. above ground, 1116-ft. above sea level, lat. 37° 05' 16", long. 94° 30' 48".

Transmitter: Atop the Mercantile Bank Bldg. at 4th St. Joplin.
 Equipment: Acrodyne transmitter; Scala antenna.
 Satellite Earth Station: DX Engineering 5-meter.

Began Operation: January 1, 1988.
 Locally originated programming: Art profiles; exercise; sports; community programming; language programming; city council meetings; local special events; music; parades; music video clips; documentaries; music videos with DJ; talk shows; educational; character generated news; college courses; public affairs.
 Satellite programming: Biznet; Learning Channel; Tempo TV.
 Personnel: Richard W. Massa, executive manager; Dominic Caristi, general man-

Low Power TV Stations—Missouri

ager; Judy Stiles, director of community affairs; Morris Sweet, chief engineer.

★ **Kansas City—K32AM**, Howard D. Berkley III.

Technical facilities: 21.1-kw ERP, lat. 39° 06' 12", long. 94° 34' 57".

★ **Kansas City—K35AH**, Community Telecommunications Development Foundation. Technical facilities: 6.83-kw ERP, lat. 39° 04' 59", long. 94° 28' 49".

★ **Kansas City—W68CM**, River City Bcstg. Co.

Technical facilities: 1000-w TPO, 7.45-kw ERP, 146-ft. above ground, 1103-ft. above sea level, lat. 39° 04' 24", long. 94° 34' 15".

Transmitter: 2711 Troost Ave.

Kirksville—K05HF, Stephen G. England.

Technical facilities: 0.049-kw ERP, lat. 40° 13' 38", long. 92° 36' 35".

Began Operation: February 1, 1983.

★ **Lebanon—K59DK**, Lebanon Acts.

Technical facilities: 1000-w TPO, 8.40-kw ERP, 351-ft. above ground, 1598-ft. above sea level, lat. 37° 40' 40", long. 92° 41' 16".

Transmitter: Radio Park on New Buffalo Rd., Lebanon.

★ **Lebanon—K61EE**, Lebanon Acts.

Technical facilities: 1000-w TPO, 8.40-kw ERP, 351-ft. above ground, 1601-ft. above sea level, lat. 37° 40' 40", long. 92° 41' 16".

Transmitter: Radio Park on New Buffalo Rd.

★ **Lebanon—Ch. 29**, Mountain TV Network Inc.

★ **Lebanon—Ch. 31**, Mountain TV Network Inc.

★ **Lebanon—Ch. 39**, Mountain TV Network Inc.

★ **Lebanon—Ch. 51**, Mountain TV Network Inc.

★ **Lebanon—Ch. 57**, Mountain TV Network Inc.

Maryville—W10AW, Sowers Newspapers Inc.

Technical facilities: 10-w TPO, 0.095-kw ERP, 175-ft. above ground, 1335-ft. above sea level, lat. 40° 21' 36", long. 94° 53' 00".

Transmitter: 16th St. & College Ave., Maryville.

Equipment: Emcee transmitter; Bogner antenna.

Began Operation: March 1, 1983.

Planned locally originated programming: Classified advertising; wire service news.

Advertising: Planned.

★ **Milan—K42AQ**, Green Hills LPTV Inc.

Technical facilities: 0.637-kw ERP, lat. 40° 12' 55", long. 93° 08' 28".

★ **Mound City—K08KH**, Benton Community Television Inc.

Technical facilities: 0.064-kw ERP, lat. 40° 04' 30", long. 95° 12' 25".

★ **Mound City—K13TY**, Benton Community Television Inc.

Technical facilities: 0.071-kw ERP, lat. 40° 04' 30", long. 95° 12' 25".

★ **Neosho—K32CL**, Gary M. Kenny.

Technical facilities: 100-w TPO, 3.96-kw ERP, 151-ft. above ground, 1375-ft. above sea level, lat. 36° 52' 38", long. 94° 24' 24".

Transmitter: Rte. 8, Box 428.

★ **Osage Beach—K48BI**, News Tribune Co. Inc.

Technical facilities: 1000-w TPO, 26.8-kw ERP, 174-ft. above ground, 978-ft. above sea level, lat. 38° 07' 29", long. 92° 40' 39".

Transmitter: N of intersection of U.S. Hwy. 54 & Lake Rd. 22A, Osage Beach.

★ **Poplar Bluff—K26BS**, Telemedia Inc.

Technical facilities: 1000-w TPO, 21.6-kw ERP, 535-ft. above ground, 1033-ft. above sea level, lat. 36° 48' 02", long. 90° 27' 03".

Transmitter: 4.43-mi. NW of city center, 314.6° true.

★ **Poplar Bluff—K31BH**, Telemedia Inc.

Technical facilities: 1000-w TPO, 21.0-kw ERP, 535-ft. above ground, 1033-ft. above sea level, lat. 36° 48' 02", long. 90° 27' 03".

Transmitter: 4.4-mi. NW of city center.

★ **Poplar Bluff—K34CD**, CMM Inc.

Technical facilities: 1000-w TPO, 11.2-kw ERP, 535-ft. above ground, 1034-ft. above sea level, lat. 36° 48' 02", long. 90° 27' 03".

Transmitter: 4.2-mi. NW of center of Poplar Bluff.

★ **Poplar Bluff—K48CB**, Trinity Bcstg. Network Inc.

Technical facilities: 1000-w TPO, 19.8-kw ERP, 526-ft. above ground, 1014-ft. above sea level, lat. 36° 48' 02", long. 90° 27' 03".

Transmitter: 4.5-mi. NW of Poplar Bluff.

★ **Poplar Bluff—K52BV**, Telemedia Inc.

Technical facilities: 1000-w TPO, 10.9-kw ERP, 546-ft. above ground, 1037-ft. above sea level, lat. 36° 48' 02", long. 90° 27' 03".

Transmitter: 4.43-mi. NW of city center at heading of 314.6°T.

★ **Poplar Bluff—K60DN**, Telemedia Inc.

Technical facilities: 1000-w TPO, 10.5-kw ERP, 538-ft. above ground, 1037-ft. above sea level, lat. 36° 48' 02", long. 90° 27' 03".

Transmitter: 4.4-mi. NW of city center at 314.6°.

★ **Poplar Bluff—Ch. 22**, Mike A. Mendoza.

★ **Poplar Bluff—Ch. 36**, American Lo-Power TV Network Inc.

★ **Potosi—K51CT**, Mountain TV Network Inc.

Technical facilities: 100-w TPO, 0.65-kw ERP, 98-ft. above ground, 1394-ft. above sea level, lat. 37° 51' 06", long. 90° 52' 17".

Transmitter: 7.5-mi. S of Potosi.

★ **Potosi—Ch. 29**, Mountain TV Network Inc.

★ **Potosi—Ch. 31**, Mountain TV Network Inc.

★ **Potosi—Ch. 35**, Mountain TV Network Inc.

★ **Potosi—Ch. 41**, Mountain TV Network Inc.

★ **Prairie City—K18AZ**, Mountain TV Network Inc.

Technical facilities: 0.44-kw ERP, lat. 38° 11' 23", long. 94° 09' 10".

Transmitter: 8-mi. N of Prairie City.

★ **Prairie City—K34AY**, Mountain TV Network Inc.

Technical facilities: 0.34-kw ERP, lat. 38° 11' 23", long. 94° 09' 10".

Transmitter: 8-mi. N of Prairie City.

★ **Prairie City—K36AY**, Mountain TV Network Inc.

Technical facilities: 0.33-kw ERP, lat. 38° 11' 23", long. 94° 09' 10".

Transmitter: 8-mi. N of Prairie City.

★ **Prairie City—K40BF**, Mountain TV Network Inc.

Technical facilities: 0.30-kw ERP, lat. 38° 11' 23", long. 94° 09' 10".

Transmitter: 8-mi. N of Prairie City.

★ **Prairie City—K46BP**, Mountain TV Network Inc.

Technical facilities: 100-w TPO, 0.24-kw ERP, 197-ft. above ground, 1227-ft. above sea level, lat. 38° 11' 23", long. 94° 09' 10".

Transmitter: 8-mi. N of Prairie City.

★ **Princeton—K35BH**, Green Hills LPTV Inc.

Technical facilities: 0.65-kw ERP, lat. 40° 24' 13", long. 93° 33' 58".

Rolla—K07SD, Sowers Newspapers Inc. Phone: 314-364-2468.

Technical facilities: 10-w TPO, 0.155-kw ERP, 145-ft. above ground, 1345-ft. above sea level, lat. 37° 57' 35", long. 91° 46' 19".

Transmitter: Thomas Jefferson Hall, 202 W. 18th St., Rolla.

Equipment: Emcee transmitter; Bogner antenna.

Began Operation: April 1, 1983.

Planned locally originated programming: Classified advertising; wire service news.

Rolla—K19AN, Russell Communications.

Technical facilities: 1.27-kw ERP, lat. 37° 57' 45", long. 91° 45' 46".

Began Operation: May 1, 1987.

★ **St. Louis—K07TV**, American Christian TV System Inc.

Technical facilities: 10-w TPO, 0.01-kw ERP, 404-ft. above ground, 912-ft. above sea level, lat. 38° 38' 10", long. 90° 20' 38".

Transmitter: 1034 S. Brentwood Blvd., Clayton.

★ **St. Louis—K18BT**, Kim Mooney.

Technical facilities: 1000-w TPO, 20.8-kw ERP, 421-ft. above ground, 883-ft. above sea level, lat. 38° 37' 42", long. 90° 11' 31".

Transmitter: 7th & Olive Sts., St. Louis.

St. Louis—K52AY, Flor De Rio Television Inc.

Technical facilities: 2.04-kw ERP, lat. 38° 37' 48", long. 90° 11' 26".

St. Louis—K56CA, St. Louis Metro Baptist Assn. Phone: 314-569-1190.

Technical facilities: 1000-w TPO, 12.5-kw ERP, 480-ft. above ground, 938-ft. above sea level, lat. 38° 37' 28", long. 90° 11' 26".

Transmitter: Laclede, 720 Olive, St. Louis.

Began Operation: September 24, 1986.

Locally originated programming: Religious.

Planned locally originated programming: Talk shows.

Satellite programming: ACTS; KOKH-TV Oklahoma City, OK.

Planned satellite programming: Subscription TV.

★ **St. Louis—K62BS**, Domsat of Missouri Inc.

Technical facilities: 1000-w TPO, 17.03-kw ERP, 1083-ft. above ground, 990-ft. above sea level, lat. 38° 34' 24", long. 90° 19' 20".

Transmitter: MacKenzie Rd., 0.5-mi. N of Heege Ave., St. Louis.

★ **St. Louis—K66CJ**, Tennessee Christian Television Inc.

Technical facilities: 13.1-kw ERP, lat. 38° 37' 41", long. 90° 11' 31".

★ **Springfield—K44BZ**, American Christian Television System Inc.

Technical facilities: 1000-w TPO, 10.40-kw ERP, 144-ft. above ground, 1476-ft. above sea level, lat. 37° 10' 51", long. 93° 15' 47".

Transmitter: Plaza Tower, 1736 E. Sunshine.

★ **Springfield—K58CP**, George Fritzinger.

Technical facilities: 1000-w TPO, 5.12-kw ERP, 1615-ft. above ground, 1949-ft. above sea level, lat. 37° 11' 40", long. 92° 56' 04".

Transmitter: 2.4-mi. N of Fordland.

★ **Springfield—Ch. 18**, Natrona Bcstg. Co. Inc.

★ **Springfield—Ch. 49**, Christian Life Center Inc.

★ **Springfield—Ch. 49**, Christian Life Center Inc.

★ **Trenton—K12NA**, Green Hills LPTV Inc.

Technical facilities: 0.094-kw ERP, lat. 40° 04' 48", long. 93° 39' 40".

★ **Trenton—K18AR**, Green Hills LPTV Inc. Phone: 816-359-2212.

Technical facilities: 0.736-kw ERP, lat. 40° 04' 48", long. 93° 39' 40".

★ **Trenton—K30AN**, American Lo-Power TV Network Inc.

Technical facilities: 2.90-kw ERP, lat. 40° 05' 00", long. 93° 33' 30".

★ **Trenton—K47AU**, American Lo-Power TV Network Inc.

Technical facilities: 2.79-kw ERP, lat. 40° 05' 00", long. 93° 33' 30".

★ **Trenton—K52BQ**, American Lo-Power TV Network Inc.

Technical facilities: 2.76-kw ERP, lat. 40° 05' 00", long. 93° 33' 30".

★ **Trenton—K68CK**, American Lo-Power TV Network Inc.

Technical facilities: 1000-w TPO, 2.65-kw ERP, 269-ft. above ground, 1129-ft. above sea level, lat. 40° 05' 00", long. 93° 33' 30".

Transmitter: 3-mi. E of Trenton, N side of Rte. 6.

★ **Wardell-Kennett—K02NM**, Midsouth Bcstrs.

Technical facilities: 10-w TPO, 0.067-kw ERP, 141-ft. above ground, 400-ft. above sea level, lat. 36° 20' 40", long. 89° 52' 00".

Transmitter: Approx. 3-mi. SW of Wardell.

★ **West Plains—K28BQ**, Ozark Television.

Technical facilities: 1000-w TPO, 6.74-kw ERP, 185-ft. above ground, 1174-ft. above sea level, lat. 36° 44' 28", long. 91° 50' 01".

Transmitter: 1.2-mi. NE of West Plains.

★ **West Plains—K51B0**, Mountain TV Network Inc.

Technical facilities: 0.65-kw ERP, lat. 36° 48' 09", long. 91° 54' 55".

★ **West Plains—Ch. 53**, Mountain TV Network Inc.

★ **West Plains—Ch. 32**, Robert L. Davis.

MONTANA

★ **Baker**—K14AV, Mountain TV Network Inc.

Technical facilities: 1.27-kw ERP, lat. 46° 10' 33", long. 104° 21' 16".
Transmitter: 13-mi. SSW of Baker.

★ **Baker**—K16AK, Mountain TV Network Inc.

Technical facilities: 1.31-kw ERP, lat. 46° 10' 33", long. 104° 21' 16".
Transmitter: 13-mi. SSW of Baker.

★ **Baker**—K32AU, Mountain TV Network Inc.

Technical facilities: 1.38-kw ERP, lat. 46° 10' 33", long. 104° 21' 16".
Transmitter: 13-mi. SSW of Baker.

★ **Baker**—K34BS, Mountain TV Network Inc.

Technical facilities: 100-w TPO, 1.37-kw ERP, 95-ft. above ground, 3648-ft. above sea level, lat. 46° 10' 33", long. 104° 21' 16".
Transmitter: 13-mi. SSW of Baker.

★ **Baker**—K36AR, Mountain TV Network Inc.

Technical facilities: 1.40-kw ERP, lat. 46° 10' 33", long. 104° 21' 16".
Transmitter: 13-mi. SSW of Baker.

★ **Baker**—K40AZ, Mountain TV Network Inc.

Technical facilities: 1.43-kw ERP, lat. 46° 10' 33", long. 104° 21' 16".
Transmitter: 13-mi. SSW of Baker.

★ **Baker**—K42BA, Mountain TV Network Inc.

Technical facilities: 1.42-kw ERP, lat. 46° 10' 33", long. 104° 21' 16".
Transmitter: 13-mi. SSW of Baker.

★ **Baker & rural Fallon County**—K38BS, Mountain TV Network Inc.

Technical facilities: 100-w TPO, 1.40-kw ERP, 95-ft. above ground, 3648-ft. above sea level, lat. 46° 10' 33", long. 104° 21' 16".
Transmitter: 13-mi. SSW of Baker.

★ **Billings**—K05HS, Yellowstone Valley Community TV.

Technical facilities: 0.06-kw ERP, lat. 45° 46' 35", long. 108° 35' 48".

★ **Billings**—K14AQ, Russell Communications.

Technical facilities: 1000-w TPO, 11.68-kw ERP, 324-ft. above ground, 3750-ft. above sea level, lat. 45° 45' 59", long. 108° 27' 19".
Transmitter: 6.5-mi. SSE of Billings.

★ **Billings**—K25BP, KOUS-TV Inc.

Technical facilities: 100-w TPO, 170-ft. above ground, lat. 45° 46' 04", long. 108° 27' 27".
Transmitter: 2-mi. S of I-90, fairgrounds exit on Colburn Rd.
Began Operation: May 19, 1975.

★ **Billings**—K33BS, Colleen Demery.

Technical facilities: 1000-w TPO, 11.7-kw ERP, 249-ft. above ground, 3749-ft. above sea level, lat. 45° 45' 59", long. 108° 27' 19".
Transmitter: 34-mi. SSE of Billings.

★ **Billings**—K55ET, The Hunter Partnership.

Technical facilities: 100-w TPO, 2.73-kw ERP, 407-ft. above ground, 4042-ft. above sea level, lat. 45° 45' 34", long. 108° 27' 10".

★ **Billings**—K55ET, The Hunter Partnership.

Technical facilities: 100-w TPO, 2.73-kw ERP, 407-ft. above ground, 4042-ft. above sea level, lat. 45° 45' 34", long. 108° 27' 10".

Transmitter: 3.5-mi. SE of Billings.

★ **Billings**—Ch. 35, Colleen Demery.

★ **Billings**—Ch. 27, Bob Jacobucci.

★ **Birney**—K57DF, Dull Knife Memorial College. Phone: 406-477-6215.

Technical facilities: 11.1-kw ERP, lat. 45° 33' 12", long. 106° 31' 16".

★ **Boulder**—K27CD, Boulder TV Translator Assoc.

Technical facilities: 100-w TPO, 1.24-kw ERP, 49-ft. above ground, 5968-ft. above sea level, lat. 46° 15' 34", long. 112° 09' 08".
Transmitter: 2-mi. NE of Boulder.

★ **Bozeman**—K02NK, Women's LPTV Network.

Technical facilities: 10-w TPO, 0.10-kw ERP, 148-ft. above ground, 5796-ft. above sea level, lat. 45° 41' 35", long. 110° 58' 50".
Transmitter: 7-mi. NW of Bozeman.

★ **Bozeman**—K26CB, Seven Star TV.

Technical facilities: 1000-w TPO, 16.2-kw ERP, 150-ft. above ground, 5798-ft. above sea level, lat. 45° 41' 35", long. 110° 58' 50".
Transmitter: 7-mi. NW of Bozeman.

★ **Bozeman**—K34CA, Generic Television.

Technical facilities: 1000-w TPO, 16.1-kw ERP, 148-ft. above ground, 5797-ft. above sea level, lat. 45° 41' 35", long. 110° 58' 50".
Transmitter: 7-mi. NW of Bozeman.

★ **Bozeman**—K42BZ, CBC TV.

Technical facilities: 1000-w TPO, 16.0-kw ERP, 144-ft. above ground, 5669-ft. above sea level, lat. 45° 41' 35", long. 110° 58' 50".
Transmitter: Approx. 7.04-mi. NW of Bozeman.

★ **Broadus**—K15AY, Mountain TV Network Inc.

Technical facilities: 0.85-kw ERP, lat. 45° 23' 52", long. 105° 32' 05".

★ **Broadus**—K17AL, Mountain TV Network Inc.

Technical facilities: 0.872-kw ERP, lat. 45° 23' 52", long. 105° 32' 05".

★ **Broadus**—K27AQ, Mountain TV Network Inc.

Technical facilities: 0.90-kw ERP, lat. 45° 23' 52", long. 105° 32' 05".

★ **Broadus**—K33AN, Mountain TV Network Inc.

Technical facilities: 0.92-kw ERP, lat. 45° 23' 52", long. 105° 32' 05".

★ **Broadus**—K35AO, Mountain TV Network Inc.

Technical facilities: 0.94-kw ERP, lat. 45° 23' 52", long. 105° 32' 05".

★ **Browning**—K55FE, Browning Public School.

Technical facilities: 100-w TPO, 1.02-kw ERP, 125-ft. above ground, 4495-ft. above sea level, lat. 48° 33' 26", long. 113° 00' 51".
Transmitter: Atop the water tower in Browning.

★ **Busby**—K10ML, Dull Knife Memorial College. Phone: 406-477-6215.

Technical facilities: 0.01-kw ERP, lat. 45° 33' 05", long. 106° 57' 30".

★ **Chester**—K78AH, East Butte TV Club Inc.

Technical facilities: 100-w TPO, 0.864-kw ERP, 64-ft. above ground, 6982-ft. above

sea level, lat. 48° 51' 30", long. 111° 06' 28".

Transmitter: 41-mi. NE Shelby, 24-mi. NW Chester on Mt. Royal.

Equipment: Emcee transmitter; Alford antenna.

★ **Choteau**—K23AM, Mountain TV Network Inc.

Technical facilities: 1.33-kw ERP, lat. 47° 47' 17", long. 112° 41' 34".
Transmitter: 24-mi. WSW of Choteau.

★ **Choteau**—K25BN, Mountain TV Network Inc.

Technical facilities: 1.32-kw ERP, lat. 47° 17' 17", long. 112° 41' 34".
Transmitter: 24-mi. WSW of Choteau.

★ **Choteau**—K29BT, Mountain TV Network Inc.

Technical facilities: 100-w TPO, 1.35-kw ERP, 95-ft. above ground, 7766-ft. above sea level, lat. 47° 47' 17", long. 112° 41' 34".
Transmitter: 24-mi. WSW of Choteau.

★ **Choteau**—K31BD, Mountain TV Network Inc.

Technical facilities: 100-w TPO, 1.38-kw ERP, 91-ft. above ground, 7593-ft. above sea level, lat. 47° 47' 17", long. 112° 41' 34".
Transmitter: 24-mi. WSW of Choteau.

★ **Choteau**—K35CD, Mountain TV Network Inc.

Technical facilities: 100-w TPO, 1.41-kw ERP, 95-ft. above ground, 7766-ft. above sea level, lat. 47° 47' 17", long. 112° 41' 34".
Transmitter: 24-mi. WSW of Choteau.

★ **Choteau**—K41AZ, Mountain TV Network Inc.

Technical facilities: 1.42-kw ERP, lat. 47° 17' 17", long. 112° 41' 34".
Transmitter: 24-mi. WSW of Choteau.

★ **Circle**—K14AG, Circle TV Booster Club Inc. Phone: 406-485-3550.

Technical facilities: 100-w TPO, 0.341-kw ERP, 42-ft. above ground, 3508-ft. above sea level, lat. 47° 16' 00", long. 105° 24' 55".
Transmitter: 13.5-mi. SE of Circle.

Note: Operating as a translator; primary station KWSE, Williston, ND.

★ **Colstrip**—K28CB, Rural Television System Inc.

Technical facilities: 100-w TPO, 1.24-kw ERP, 49-ft. above ground, 3251-ft. above sea level, lat. 45° 53' 42", long. 106° 37' 39".
Transmitter: 0.5-mi. N of Colstrip.

★ **Conrad**—K14AZ, Satellite Communications Corp.

Technical facilities: 41.6-kw ERP, lat. 48° 18' 48", long. 111° 57' 38".

★ **Conrad**—K36CE, Satellite Communications Corp.

Technical facilities: 1000-w TPO, 40.3-kw ERP, 141-ft. above ground, 3668-ft. above sea level, lat. 48° 18' 48", long. 111° 57' 38".
Transmitter: 9.5-mi. NW of city center at 357.12 °T, 1-mi. W of 91, 0.25-mi. N of Hwy. 216.

★ **Conrad**—K44CO, Satellite Communications Corp.

Technical facilities: 1000-w TPO, 39.4-kw ERP, 141-ft. above ground, 3671-ft. above sea level, lat. 48° 18' 48", long. 111° 57' 38".
Transmitter: 9.5-mi. NW of city center at

357.12°T, 1-mi. W of 91, 0.25-mi. N of Hwy. 216.

★ **Cut Bank**—K22AP, Mountain TV Network Inc.

Technical facilities: 1.33-kw ERP, lat. 48° 34' 32", long. 112° 13' 51".
Transmitter: 6-mi. SE of Cut Bank.

★ **Cut Bank**—K28AX, Mountain TV Network Inc.

Technical facilities: 1.35-kw ERP, lat. 48° 34' 32", long. 112° 13' 51".
Transmitter: 6-mi. SE of Cut Bank.

★ **Cut Bank**—K30AU, Mountain TV Network Inc.

Technical facilities: 1.38-kw ERP, lat. 48° 34' 32", long. 112° 13' 51".
Transmitter: 6-mi. SE of Cut Bank.

★ **Cut Bank**—K32CF, Mountain TV Network Inc.

Technical facilities: 100-w TPO, 1.38-kw ERP, 95-ft. above ground, 4222-ft. above sea level, lat. 48° 34' 32", long. 112° 13' 51".
Transmitter: 6-mi. SE of Cut Bank.

★ **Cut Bank**—K34AR, Mountain TV Network Inc.

Technical facilities: 1.37-kw ERP, lat. 48° 34' 32", long. 112° 13' 51".
Transmitter: 6-mi. SE of Cut Bank.

★ **Cut Bank**—K40AY, Mountain TV Network Inc.

Technical facilities: 1.43-kw ERP, lat. 48° 34' 32", long. 112° 13' 51".
Transmitter: 6-mi. SE of Cut Bank.

★ **Darby**—K21AN, Bitterroot Valley Public Television. Phone: 406-961-4209.

Technical facilities: 1.15-kw ERP, lat. 46° 04' 02", long. 114° 12' 24".
Transmitter: Darby, MT.
Began Operation: July 12, 1968.

Locally originated programming: Art profiles; sports; community programming; documentaries; historical documentaries; news; educational; public access; public affairs.

Satellite programming: PBS.

★ **Dillon**—K14AY, Mountain TV Network Inc.

Technical facilities: 0.852-kw ERP, lat. 45° 00' 59", long. 112° 42' 59".
Transmitter: 13-mi. SSW of Dillon.

★ **Dillon**—K20AX, Mountain TV Network Inc.

Technical facilities: 0.87-kw ERP, lat. 45° 00' 59", long. 112° 42' 59".
Transmitter: 13-mi. SSW of Dillon.

★ **Dillon**—K22BA, Mountain TV Network Inc.

Technical facilities: 0.89-kw ERP, lat. 45° 00' 59", long. 112° 42' 59".
Transmitter: 13-mi. SSW of Dillon.

★ **Dillon**—K40BE, Mountain TV Network Inc.

Technical facilities: 0.95-kw ERP, lat. 45° 00' 59", long. 112° 42' 59".
Transmitter: 13-mi. SSW of Dillon.

★ **Dillon**—K42CA, Mountain TV Network Inc.

Technical facilities: 100-w TPO, 0.95-kw ERP, 95-ft. above ground, 8573-ft. above sea level, lat. 45° 00' 59", long. 112° 42' 59".
Transmitter: 13-mi. SSW of Dillon.

★ **Dooly**—Ch. 19, Nemont Cablevision Inc.

★ **Dooly**—Ch. 23, Nemont Cablevision Inc.

★ **Eureka**—K34CE, Rural Television System Inc.

Low Power TV Stations—Montana

Technical facilities: 100-w TPO, 1.18-kw ERP, 49-ft. above ground, 2661-ft. above sea level, lat. 48° 53' 06", long. 115° 02' 52".

Transmitter: Eureka High School.

★ **Forsyth**—K21CB, Forsyth Community Public Television.

Technical facilities: 100-w TPO, 1.44-kw ERP, 52-ft. above ground, 2863-ft. above sea level, lat. 46° 15' 06", long. 106° 40' 28".

Requests modification of CP for change to 1.17-kw ERP, 2806-ft. above sea level, lat. 46° 15' 31", long. 106° 40' 26".

Transmitter: Approx. 1-mi. S of Forsyth.

★ **Fort Benton**—K28CD, Fort Benton Community Improvement Assn.

Technical facilities: 100-w TPO, 3.73-kw ERP, 16-ft. above ground, 2877-ft. above sea level, lat. 47° 50' 07", long. 110° 39' 13".

Transmitter: Approx. 1.24-mi. NE of Fort Benton.

★ **Glasgow**—K14AR, Valley County TV District.

Technical facilities: 1.38-kw ERP, lat. 48° 12' 18", long. 106° 38' 00".

Transmitter: Northern section of Glasgow city limits.

★ **Glasgow**—K16AZ, Valley County TV District No. 1.

Technical facilities: 100-w TPO, 0.88-kw ERP, 148-ft. above ground, 2234-ft. above sea level, lat. 48° 12' 18", long. 106° 38' 00".

Transmitter: Northern section of Glasgow city limits.

★ **Glasgow**—K188N, Valley County TV District No. 1.

Technical facilities: 100-w TPO, 0.86-kw ERP, 144-ft. above ground, 2185-ft. above sea level, lat. 48° 12' 18", long. 106° 38' 00".

Transmitter: Northern section of Glasgow city limits.

★ **Glasgow**—K19AC, KOUS-TV Inc. Phone: 406-665-3320.

Technical facilities: 100-w TPO, 1.95-kw ERP, 299-ft. above ground, 2789-ft. above sea level, lat. 48° 01' 52", long. 106° 18' 29".

Transmitter: 7-mi. E of Fort Peck, 0.4-mi. NW of Deadman Butte.

Equipment: Acrodyne transmitter; Scala antenna.

Began Operation: January 1, 1983.

Planned locally originated programming: Character generated news.

Planned satellite programming: CNN Headline News.

★ **Glasgow**—Ch. 16, Matlock Communications Inc.

★ **Glentana**—K29AM, Nemont Cablevision Inc.

Technical facilities: 3.83-kw ERP, lat. 48° 45' 26", long. 106° 14' 25".

★ **Glentana**—K31AT, Nemont Cablevision Inc.

Technical facilities: 3.83-kw ERP, lat. 48° 45' 26", long. 106° 14' 25".

★ **Glentana**—K35AW, Nemont Cablevision Inc.

Technical facilities: 3.83-kw ERP, lat. 48° 45' 26", long. 106° 14' 25".

★ **Glentana**—K39AY, Nemont Cablevision Inc.

Technical facilities: 3.83-kw ERP, lat. 48° 45' 26", long. 106° 14' 25".

★ **Great Falls**—K06KR, Marcia L. Crittenden. Phone: 602-941-3853.

Technical facilities: 0.08-kw ERP, 88-ft. above sea level, lat. 47° 29' 20", long. 111° 17' 47".

Transmitter: Columbus Hospital, 500 15th Ave. S, Great Falls.

★ **Hamilton**—K42BJ, Mountain TV Network Inc.

Technical facilities: 3.22-kw ERP, lat. 45° 57' 50", long. 114° 18' 47".

★ **Hamilton**—K45AW, Mountain TV Network Inc.

Technical facilities: 3.27-kw ERP, lat. 45° 57' 50", long. 114° 18' 47".

★ **Hamilton**—K47BC, Mountain TV Network Inc.

Technical facilities: 3.26-kw ERP, lat. 45° 57' 50", long. 114° 18' 47".

★ **Hamilton**—K65CV, Mountain TV Network Inc.

Technical facilities: 3.56-kw ERP, lat. 45° 57' 50", long. 114° 18' 47".

★ **Hamilton**—K67DA, Mountain TV Network Inc.

Technical facilities: 3.54-kw ERP, lat. 45° 57' 50", long. 114° 18' 47".

★ **Hamilton**—K69DS, Mountain TV Network Inc.

Technical facilities: 3.60-kw ERP, lat. 45° 57' 50", long. 114° 18' 47".

★ **Harlem**—K27CJ, Blaine County Public Television Inc.

Technical facilities: 100-w TPO, 1.24-kw ERP, 49-ft. above ground, 2500-ft. above sea level, lat. 48° 33' 30", long. 108° 47' 40".

Transmitter: 1.7-mi. N of Harlem.

★ **Harlowton**—K28CN, Rural Television System Inc.

Technical facilities: 100-w TPO, 1.24-kw ERP, 49-ft. above ground, 4551-ft. above sea level, lat. 46° 23' 36", long. 109° 50' 38".

Transmitter: 3-mi. S of Harlowton.

★ **Havre**—K52BB, Eddie Robinson.

Technical facilities: 0.80-kw ERP, lat. 48° 33' 51", long. 109° 40' 38".

★ **Hobbs**—K39BU, Black Media Assoc.

Technical facilities: 1000-w TPO, 13.6-kw ERP, 246-ft. above ground, 3855-ft. above sea level, lat. 32° 40' 50", long. 103° 08' 40".

Transmitter: S. Grimes at Stanolin Rd., Hobbs.

★ **Jordan**—K39AW, Mountain TV Network Inc.

Technical facilities: 0.14-kw ERP, lat. 47° 18' 53", long. 106° 53' 49".

★ **Jordan**—K41AT, Mountain TV Network Inc.

Technical facilities: 0.14-kw ERP, lat. 47° 18' 53", long. 106° 53' 49".

★ **Jordan**—K43AW, Mountain TV Network Inc.

Technical facilities: 0.14-kw ERP, lat. 47° 18' 53", long. 106° 53' 49".

★ **Jordan**—K458B, Mountain TV Network Inc.

Technical facilities: 0.14-kw ERP, lat. 47° 18' 53", long. 106° 53' 49".

★ **Jordan**—K47BG, Mountain TV Network Inc.

Technical facilities: 0.14-kw ERP, lat. 47° 18' 53", long. 106° 53' 49".

★ **Jordan**—K51BI, Mountain TV Network Inc.

Technical facilities: 0.14-kw ERP, lat. 47° 18' 53", long. 106° 53' 49".

★ **Jordan**—K67DN, Mountain TV Network Inc.

Technical facilities: 0.12-kw ERP, lat. 47° 18' 53", long. 106° 53' 49".

★ **Kalspell**—K18AJ, KPAX Communications Inc.

Technical facilities: 100-w TPO, 0.45-kw ERP, 100-ft. above ground, 3808-ft. above sea level, lat. 48° 09' 58", long. 114° 19' 51".

Transmitter: 3-mi. SW of Kalspell, near Lone Pine State Park.

Note: Operating as a translator; primary station, KPAX-TV Missoula, MT

★ **Kalspell/Whitefish**—K35AU, Santa Maria Communications.

Technical facilities: 4.10-kw ERP, lat. 48° 20' 34", long. 114° 20' 53".

Transmitter: 3-mi. SW of Kalspell.

★ **Lame Deer**—K05BL, Dull Knife Memorial College. Phone: 406-477-6215.

Technical facilities: 1.00-w TPO, 4.50-kw ERP, 43-ft. above ground, 3725-ft. above sea level, lat. 45° 37' 42", long. 106° 39' 43".

Transmitter: NNE edge of city limits of Lame Deer.

Equipment: ChannelMaster antenna.

★ **Lewistown**—K16AN, Mountain TV Network Inc.

Technical facilities: 0.795-kw ERP, lat. 47° 08' 35", long. 109° 17' 54".

★ **Lewistown**—K17AD, KOUS-TV Inc. Phone: 406-665-3320.

Technical facilities: 100-w TPO, 0.651-kw ERP, 50-ft. above ground, 5750-ft. above sea level, lat. 47° 10' 42", long. 109° 32' 01".

Transmitter: 4-mi. NE of Spring Creek Junction, Lewistown.

Equipment: Acrodyne transmitter; Scala antenna.

Began Operation: December 1, 1982.

★ **Lewistown**—K24AP, Mountain TV Network Inc.

Technical facilities: 0.781-kw ERP, lat. 47° 08' 35", long. 109° 17' 54".

★ **Lewistown**—K40AW, Mountain TV Network Inc.

Technical facilities: 0.753-kw ERP, lat. 47° 08' 35", long. 109° 17' 54".

★ **Lewistown**—Ch. 22, Mountain TV Network Inc.

★ **Libby**—K18AG, Telecrafter Bcstg. Corp.

Technical facilities: 100-w TPO, 1.069-kw ERP, 120-ft. above ground, 2520-ft. above sea level, lat. 48° 22' 42", long. 115° 33' 20".

Transmitter: 1.5-mi. S of Libby.

Equipment: Acrodyne transmitter; Scala antenna.

Began Operation: November 1, 1982.

Planned locally originated programming: Character generated news.

Satellite programming: CNN Headline News.

Planned satellite programming: Carries CNN Headline News ;

★ **Livingston**—K17BT, Shields Valley TV District.

Technical facilities: 100-w TPO, 1.73-kw ERP, 56-ft. above ground, 6608-ft. above sea level, lat. 45° 35' 52", long. 110° 32' 45".

Transmitter: Approx. 4.5-mi. SE of Livingston on the Myers Ranch.

★ **Livingston**—Ch. 42, Jo Ann's Balloon Boutique Inc.

★ **Malta**—K15AS, Phillips County TV Translator.

Technical facilities: 1.38-kw ERP, lat. 48° 20' 15", long. 107° 53' 00".

★ **Malta**—K43AX, Mountain TV Network Inc.

Technical facilities: 0.972-kw ERP, lat. 48° 14' 36", long. 107° 27' 10".

★ **Malta**—K52BA, Mountain TV Network Inc.

Technical facilities: 1.00-kw ERP, lat. 48° 14' 36", long. 107° 27' 10".

★ **Malta**—K54BL, Mountain TV Network Inc.

Technical facilities: 0.99-kw ERP, lat. 48° 14' 36", long. 107° 27' 10".

★ **Malta**—K56CI, Mountain TV Network Inc.

Technical facilities: 1.01-kw ERP, lat. 48° 14' 36", long. 107° 27' 10".

★ **Malta**—K60CR, Mountain TV Network Inc.

Technical facilities: 1.03-kw ERP, lat. 48° 14' 36", long. 107° 27' 10".

★ **Malta**—K62CA, Mountain TV Network Inc.

Technical facilities: 1.02-kw ERP, lat. 48° 14' 36", long. 107° 27' 10".

★ **Malta**—K64CB, Mountain TV Network Inc.

Technical facilities: 1.04-kw ERP, lat. 48° 14' 36", long. 107° 27' 10".

★ **Miles City**—K08KG, Debra M. Kamp.

Technical facilities: 0.074-kw ERP, lat. 46° 24' 29", long. 105° 50' 51".

★ **Miles City**—K25CE, Miles City Bcstg. Corp.

Technical facilities: 1000-w TPO, 5.60-kw ERP, 76-ft. above ground, 2454-ft. above sea level, lat. 46° 24' 21", long. 105° 51' 00".

Transmitter: 508 Main St.

★ **Missoula**—Ch. 49, Baby Boom Bcstg. Co.

★ **Pablo/Ronan**—K25CL, Salish Kootenai College.

Technical facilities: 100-w TPO, 1.14-kw ERP, 112-ft. above ground, 3159-ft. above sea level, lat. 47° 31' 53", long. 114° 07' 01".

Transmitter: NE edge of Ronan.

★ **Pinedale**—K67EC, Bitterroot Valley Public TV. Phone: 406-961-4209.

Studio: R.E.A., Corvallis, MT 59828.

Technical facilities: 100-w TPO, 0.587-kw ERP, 76-ft. above ground, 4288-ft. above sea level, lat. 46° 20' 28", long. 114° 02' 36".

Transmitter: Hilltop location 3.5-mi. NE of Corvallis.

Scheduled to begin operation: January 1, 1989.

Planned locally originated programming: Community programming; historical documentaries; educational; public access.

Planned satellite programming: PBS.

★ **Plains & Paradise**—K21CA, Plains-Paradise TV District.

Technical facilities: 100-w TPO, 3.30-kw ERP, 13-ft. above ground, 3809-ft. above sea level, lat. 47° 31' 15", long. 114° 57' 28".

Transmitter: Approx. 6-mi. NW of Plains.

Nebraska—Low Power TV Stations

- ★ **Poplar—K22AX**, Mountain TV Network Inc.
Technical facilities: 0.89-kw ERP, lat. 48° 05' 37", long. 104° 55' 34".
- ★ **Poplar—K2480**, Nemont Cablevision Inc.
Technical facilities: 3.83-kw ERP, lat. 48° 17' 35", long. 105° 15' 00".
- ★ **Poplar—K308B**, Mountain TV Network Inc.
Technical facilities: 0.92-kw ERP, lat. 48° 05' 37", long. 104° 55' 34".
- ★ **Poplar—K32AV**, Mountain TV Network Inc.
Technical facilities: 0.92-kw ERP, lat. 48° 05' 37", long. 104° 55' 34".
- ★ **Poplar—K408A**, Mountain TV Network Inc.
Technical facilities: 0.954-kw ERP, lat. 48° 05' 37", long. 104° 55' 34".
- ★ **Poplar—K428C**, Mountain TV Network Inc.
Technical facilities: 0.95-kw ERP, lat. 48° 05' 37", long. 104° 55' 34".
- ★ **Poplar—K48BF**, Mountain TV Network Inc.
Technical facilities: 0.987-kw ERP, lat. 48° 05' 37", long. 104° 55' 34".
- ★ **Red Lodge—K29AP**, Mountain TV Network Inc.
Technical facilities: 3.08-kw ERP, lat. 45° 10' 45", long. 109° 21' 18".
Transmitter: 5-mi. W of Red Lodge.
- ★ **Red Lodge—K418H**, Mountain TV Network Inc.
Technical facilities: 100-w TPO, 3.23-kw ERP, 95-ft. above ground, 9509-ft. above sea level, lat. 45° 10' 45", long. 109° 21' 18".
Transmitter: 5-mi. WSW of Red Lodge.
- ★ **Red Lodge—K59CV**, Mountain TV Network Inc.
Technical facilities: 3.46-kw ERP, lat. 45° 10' 45", long. 109° 21' 18".
Transmitter: 5-mi. W of Red Lodge.
- ★ **Red Lodge—K61DO**, Mountain TV Network Inc.
Technical facilities: 100-w TPO, 3.44-kw ERP, 93-ft. above ground, 9300-ft. above sea level, lat. 45° 10' 45", long. 109° 21' 18".
Transmitter: 5-mi. WSW of Red Lodge.
- ★ **Roundup—K06KX**, Roundup TV Tax District.
Technical facilities: 0.06-kw ERP, lat. 46° 28' 02", long. 108° 33' 50".
- ★ **Scobey—K15BI**, Blacks Desiring Media Inc.
Technical facilities: 6.39-kw ERP, lat. 48° 48' 03", long. 105° 21' 00".
- ★ **Scobey—K17BC**, Blacks Desiring Media Inc.
Technical facilities: 100-w TPO, 6.45-kw ERP, 388-ft. above ground, 3205-ft. above sea level, lat. 48° 48' 03", long. 105° 21' 00".
Transmitter: 3.4-mi. NW of Scobey.
- ★ **Scobey—K19AY**, Nemont Cablevision Inc.
- ★ **Scobey—K20AJ**, Blacks Desiring Media Inc.
Technical facilities: 6.33-kw ERP, lat. 48° 48' 03", long. 105° 21' 00".
- ★ **Scobey—K21BE**, Nemont Cablevision Inc.

- ★ **Scobey—K238B**, Nemont Cablevision Inc.
- ★ **Scobey—K25BX**, Blacks Desiring Media Inc.
- ★ **Scobey—K26BJ**, Nemont Cablevision Inc.
- ★ **Scobey—K28BJ**, Nemont Cablevision Inc.
- ★ **Scobey—K29AU**, Nemont Cablevision Inc.
- ★ **Scobey—K33AK**, Blacks Desiring Media Inc.
Technical facilities: 6.14-kw ERP, lat. 48° 48' 03", long. 105° 21' 00".
- ★ **Scobey—K348H**, Nemont Cablevision Inc.
- ★ **Scobey—K36AS**, Blacks Desiring Media Inc.
Technical facilities: 6.14-kw ERP, lat. 48° 48' 03", long. 105° 21' 00".
- ★ **Scobey—K44AS**, Blacks Desiring Media Inc.
Technical facilities: 6.14-kw ERP, lat. 48° 48' 03", long. 105° 21' 00".
- ★ **Scobey—K46AX**, Blacks Desiring Media Inc.
Technical facilities: 5.81-kw ERP, lat. 48° 48' 03", long. 105° 21' 00".
- ★ **Scobey—K49BF**, Blacks Desiring Media Inc.
Technical facilities: 5.92-kw ERP, lat. 48° 48' 03", long. 105° 21' 00".
- ★ **Scobey—K548M**, Blacks Desiring Media Inc.
Technical facilities: 5.76-kw ERP, lat. 48° 48' 03", long. 105° 21' 00".
- ★ **Scobey—K57DS**, Nemont Cablevision Inc.
- ★ **Scobey—K62CD**, Nemont Cablevision Inc.
- ★ **Scobey—K65DE**, Nemont Cablevision Inc.
- ★ **Scobey—K67DO**, Nemont Cablevision Inc.
- ★ **Scobey—Ch. 38**, Blacks Desiring Media Inc.
- ★ **St. Ignatius—K28CF**, Sallish Kootenai College. Phone: 406-675-4800.
Technical facilities: 1.00-w TPO, 0.969-kw ERP, 00' 00", 00' 00".
- ★ **Thompson Falls—K15BU**, Mountain TV Network Inc.
Technical facilities: 100-w TPO, 0.65-kw ERP, 93-ft. above ground, 5844-ft. above sea level, lat. 47° 36' 58", long. 115° 15' 22".
Transmitter: 4-mi. NE of Thompson Falls.
- ★ **Thompson Falls—K25BV**, Mountain TV Network Inc.
Technical facilities: 100-w TPO, 0.88-kw ERP, 93-ft. above ground, 5845-ft. above sea level, lat. 47° 36' 58", long. 115° 15' 22".
Transmitter: 4-mi. NE of Thompson Falls.
- ★ **Thompson Falls—K27BD**, Thompson Falls TV District.
Technical facilities: 0.90-kw ERP, lat. 47° 36' 58", long. 115° 15' 22".
- ★ **Thompson Falls—K31BF**, Mountain TV Network Inc.
Technical facilities: 100-w TPO, 0.92-kw ERP, 93-ft. above ground, 5845-ft. above

- sea level, lat. 47° 36' 58", long. 115° 15' 22".
Transmitter: 4-mi. NE of Thompson Falls.
- ★ **Thompson Falls—K36BW**, Thompson Falls TV District.
Technical facilities: 100-w TPO, 1.19-kw ERP, 49-ft. above ground, 5039-ft. above sea level, lat. 47° 33' 00", long. 115° 21' 30".
Transmitter: Clark Mountain, 3-mi. S of Thompson Falls.
- ★ **Virginia City—K19AW**, Mountain TV Network Inc.
Technical facilities: 0.87-kw ERP, lat. 45° 14' 13", long. 111° 52' 57".
- ★ **Virginia City—K25AY**, Mountain TV Network Inc.
Technical facilities: 0.883-kw ERP, lat. 45° 14' 13", long. 111° 52' 57".
- ★ **Virginia City—K27AX**, Mountain TV Network Inc.
Technical facilities: 0.905-kw ERP, lat. 45° 14' 13", long. 111° 52' 57".
- ★ **White Sulphur Springs—K09MH**, True Vue Television Assn. Inc.
Technical facilities: 0.051-kw ERP, lat. 46° 30' 12", long. 110° 49' 41".
- ★ **White Sulphur Springs—K27BG**, Mountain TV Network Inc.
Technical facilities: 3.02-kw ERP, lat. 46° 35' 56", long. 110° 42' 42".
- ★ **White Sulphur Springs—K298X**, Mountain TV Network Inc.
Technical facilities: 100-w TPO, 3.08-kw ERP, 95-ft. above ground, 6427-ft. above sea level, lat. 46° 35' 56", long. 110° 42' 42".
Transmitter: 9-mi. NE of White Sulphur Springs.
- ★ **White Sulphur Springs—K33BF**, Mountain TV Network Inc.
Technical facilities: 3.13-kw ERP, lat. 46° 35' 56", long. 110° 42' 42".
- ★ **Whitefish—K14GU**, Lawrence P. O'Shaughnessy. Phone: 406-862-2837.
Technical facilities: 100-w TPO.
Transmitter: to 3.0-mi. SW of Kalispell, Lone Pine Electronics site.
- ★ **Whitefish—K24BW**, Kelco Television.
Technical facilities: 1000-w TPO, 31.0-kw ERP, 192-ft. above ground, 3824-ft. above sea level, lat. 48° 04' 14", long. 114° 02' 46".
Transmitter: Approx. 2-mi. E of Big Fork.
- ★ **Whitefish—K26BU**, Jeffco Bcstg.
Technical facilities: 1000-w TPO, 30.9-kw ERP, 192-ft. above ground, 3824-ft. above sea level, lat. 48° 04' 14", long. 114° 02' 46".
Transmitter: Approx. 2-mi. E of Big Fork.
- ★ **Whitefish—K42BF**, Kentel.
- ★ **Whitefish—K51BL**, Russell Communications.
Technical facilities: 30.3-kw ERP, lat. 48° 04' 14", long. 114° 02' 46".
- ★ **Whitefish—Ch. 19**, Creative Broadcast Communications.
- ★ **Whitefish-Kalispell—K48CK**, Lawrence P. O'Shaughnessy.
Technical facilities: 100-w TPO, 4.10-kw ERP, 125-ft. above ground, 6883-ft. above sea level, lat. 48° 00' 48", long. 114° 21' 55".
Transmitter: Atop Black Mtn. near Kalispell.
- ★ **Whitehall—K52CE**, Whitehall Low Power TV Inc.

- Technical facilities: 100-w TPO, 0.66-kw ERP, 148-ft. above ground, 1516-ft. above sea level, lat. 46° 24' 31", long. 93° 53' 33".
Transmitter: 6-mi. SE of Crosby, Bay Lake.
- ★ **Bay Lake—K60DC**, Mountain TV Net-

NEBRASKA

- ★ **Alliance—K05IG**, Localvision.
Technical facilities: 0.21-kw ERP, lat. 42° 11' 50", long. 102° 52' 50".
- ★ **Alliance—K14AX**, Women's LPTV Network.
Technical facilities: 12.0-kw ERP, lat. 42° 11' 50", long. 102° 52' 50".
- ★ **Alliance—K22AZ**, Eric Jacobsen.
Technical facilities: 11.9-kw ERP, lat. 42° 11' 50", long. 102° 52' 50".
- ★ **Alliance—Ch. 35**, Alliance Publishing Co. Inc.
- ★ **Burwell—K14GK**, Mountain TV Network Inc.
Technical facilities: 0.64-kw ERP, lat. 41° 47' 05", long. 99° 16' 43".
- ★ **Burwell—K16AO**, Mountain TV Network Inc.
Technical facilities: 0.65-kw ERP, lat. 41° 47' 05", long. 99° 16' 43".
Transmitter: 7-mi. W of Burwell.
- ★ **Burwell—K26AK**, Mountain TV Network Inc.
Technical facilities: 0.68-kw ERP, lat. 41° 47' 05", long. 99° 16' 43".
Transmitter: 7-mi. W of Burwell.
- ★ **Burwell—K32AQ**, Mountain TV Network Inc.
Technical facilities: 0.69-kw ERP, lat. 41° 47' 05", long. 99° 16' 43".
Transmitter: 7-mi. W of Burwell.
- ★ **Burwell—K34AO**, Mountain TV Network Inc.
Technical facilities: 0.69-kw ERP, lat. 41° 47' 05", long. 99° 16' 43".
Transmitter: 7-mi. W of Burwell.
- ★ **Burwell—K36AQ**, Mountain TV Network Inc.
Technical facilities: 0.70-kw ERP, lat. 41° 47' 05", long. 99° 16' 43".
Transmitter: 7-mi. W of Burwell.
- ★ **Burwell—K38BA**, Mountain TV Network Inc.
Technical facilities: 0.70-kw ERP, lat. 41° 47' 05", long. 99° 16' 43".
Transmitter: 7-mi. W of Burwell.
- ★ **Burwell—K42AW**, Mountain TV Network Inc.
Technical facilities: 100-w TPO, 0.71-kw ERP, 100-ft. above ground, 2501-ft. above sea level, lat. 41° 47' 05", long. 99° 16' 43".
Transmitter: 7-mi. W of Burwell.
- ★ **Burwell—K44AY**, Mountain TV Network Inc.
Technical facilities: 0.73-kw ERP, lat. 41° 47' 05", long. 99° 16' 43".
Transmitter: 7-mi. W of Burwell.
- ★ **Columbus—K21AV**, Localvision.
Technical facilities: 12.8-kw ERP, lat. 41° 26' 26", long. 97° 21' 14".

Low Power TV Stations—Nebraska

- ★ **Columbus**—K33AS, Localvision.
Technical facilities: 12.7-kw ERP, lat. 41° 26' 26", long. 97° 21' 14".
- ★ **Columbus**—Ch. 43, Localvision.
- ★ **Columbus**—Ch. 49, Localvision.
- ★ **Crofton**—K22BQ, Satellite Communications Corp.
Technical facilities: 1000-w TPO, 7.29-kw ERP, 144-ft. above ground, 1644-ft. above sea level, lat. 42° 43' 05", long. 97° 30' 10".
Transmitter: 0.9-mi. SW of city center at 194.1° T N.
- ★ **Falls City**—K14GO, Mountain TV Network Inc.
Technical facilities: 0.85-kw ERP, lat. 40° 04' 54", long. 95° 44' 38".
Transmitter: 7-mi. WNW of Falls City.
- ★ **Falls City**—K18BD, Mountain TV Network Inc.
Technical facilities: 0.87-kw ERP, lat. 40° 04' 54", long. 95° 44' 38".
Transmitter: 7-mi. WNW of Falls City.
- ★ **Falls City**—K42BM, Mountain TV Network Inc.
Technical facilities: 0.95-kw ERP, lat. 40° 04' 54", long. 95° 44' 38".
Transmitter: 7-mi. WNW of Falls City.
- ★ **Falls City**—K44BH, Mountain TV Network Inc.
Technical facilities: 0.97-kw ERP, lat. 40° 04' 54", long. 95° 44' 38".
Transmitter: 7-mi. WNW of Falls City.
- ★ **Falls City**—K4680, KNZA Bcstg. Inc.
Technical facilities: 1000-w TPO, 7.99-kw ERP, 35-ft. above ground, 1033-ft. above sea level, lat. 40° 03' 41", long. 95° 36' 11".
Transmitter: 1619 Stone St., Falls City.
- ★ **Falls City**—K48CZ, Mountain TV Network Inc.
Technical facilities: 100-w TPO, 0.98-kw ERP, 95-ft. above ground, 1165-ft. above sea level, lat. 40° 04' 54", long. 95° 44' 38".
Transmitter: 7-mi. WNW of Falls City.
- ★ **Harrison**—K21AR, Mountain TV Network Inc.
Technical facilities: 1.34-kw ERP, lat. 42° 41' 58", long. 103° 57' 08".
- ★ **Harrison**—K43AR, Mountain TV Network Inc.
Technical facilities: 1.46-kw ERP, lat. 42° 41' 58", long. 103° 57' 08".
- ★ **Harrison**—K63CP, Mountain TV Network Inc.
Technical facilities: 1.57-kw ERP, lat. 42° 41' 58", long. 103° 57' 08".
- ★ **Harrison**—K65CZ, Mountain TV Network Inc.
Technical facilities:
- ★ **Harrison**—K67DD, Mountain TV Network Inc.
Technical facilities: 1.59-kw ERP, lat. 42° 41' 58", long. 103° 57' 08".
- ★ **Harrison**—K69DV, Mountain TV Network Inc.
Technical facilities: 1.58-kw ERP, lat. 42° 41' 58", long. 103° 57' 08".
- ★ **Harrison**—Ch. 45, Mountain TV Network Inc.
- ★ **Harrison**—Ch. 47, Mountain TV Network Inc.
- ★ **Hyannis**—K15BA, Mountain TV Network Inc.
Technical facilities: 0.85-kw ERP, lat. 42° 00' 14", long. 101° 43' 55".
- ★ **Hyannis**—K17AP, Mountain TV Network Inc.
Technical facilities: 0.872-kw ERP, lat. 42° 00' 14", long. 101° 43' 55".
- ★ **Hyannis**—K21AS, Mountain TV Network Inc.
Technical facilities: 0.89-kw ERP, lat. 42° 00' 14", long. 101° 43' 55".
- ★ **Hyannis**—K25BH, Mountain TV Network Inc.
Technical facilities: 0.88-kw ERP, lat. 42° 00' 14", long. 101° 43' 55".
- ★ **Hyannis**—K27AU, Mountain TV Network Inc.
Technical facilities: 0.90-kw ERP, lat. 42° 00' 14", long. 101° 43' 55".
- ★ **Hyannis**—K33AR, Mountain TV Network Inc.
Technical facilities: 0.92-kw ERP, lat. 42° 00' 14", long. 101° 43' 55".
- ★ **Hyannis**—K43AT, Mountain TV Network Inc.
Technical facilities: 0.97-kw ERP, lat. 42° 00' 14", long. 101° 43' 55".
- ★ **Hyannis**—K49BD, Mountain TV Network Inc.
Technical facilities: 0.98-kw ERP, lat. 42° 00' 14", long. 101° 43' 55".
- ★ **Hyannis**—K51BH, Mountain TV Network Inc.
Technical facilities: 0.98-kw ERP, lat. 42° 00' 14", long. 101° 43' 55".
- ★ **Hyannis**—K53BR, Mountain TV Network Inc.
Technical facilities: 1.00-kw ERP, lat. 42° 00' 14", long. 101° 43' 55".
- Lincoln**—K39AJ, Trinity Broadcasting Network. Phone: 714-832-2950.
Technical facilities: 100-w TPO, lat. 49° 43' 48", long. 96° 36' 49".
Began Operation: January 1, 1986.
Satellite programming: Trinity Bcstg. Network.
- Lincoln**—K61CU, Liberty Bcstg. of Nebraska. Phone: 402-476-6115.
Studio: Terminal Bldg., 941 "O" St., Lincoln, NE 68508.
Technical facilities: 100-w TPO, 0.81-kw ERP, 140-ft. above ground, 1250-ft. above sea level, lat. 40° 48' 51", long. 96° 42' 13".
Holds CP for change to 100-w TPO, 0.063-kw ERP, 302-ft. above ground, 1447-ft. above sea level, lat. 40° 49' 32", long. 96° 42' 44". Transmitter: 545 Charleston, Lincoln.
Transmitter: 941 O St., Lincoln.
Equipment: Emcee & Television Technology transmitters; Bogner antenna.
Satellite Earth Station: Scientific-Atlanta 3.2-meter; Scientific-Atlanta receivers.
Began Operation: March 15, 1986.
Locally originated programming: Music; music video clips.
Planned locally originated programming: Classified advertising; community programming; state university sports; local special events; weather; public affairs.
Satellite programming: International TV Network; movies; sports; syndicated programming; Tempo TV.
Advertising: Yes. Rates: \$5.00/30 Sec.; \$8.00/Min.; \$50.00/Hour.
Personnel: Stephen G. Kafka, general manager.
- ★ **Lincoln**—K67CV, Channel America LPTV Holdings Inc.
Note: Authorized as translator.
- ★ **Malcolm**—K2080, Brooks Bcstg. Inc.
Technical facilities: 100-w TPO, 52.9-kw ERP, 331-ft. above ground, 1726-ft. above sea level, lat. 40° 43' 48", long. 96° 36' 49".
Transmitter: 7900 Yankee Hill Rd., Lincoln.
- ★ **Malcolm**—K64CL, K. Sandoval Burke.
Technical facilities: 1000-w TPO, 5.29-kw ERP, 324-ft. above ground, 1687-ft. above sea level, lat. 40° 43' 48", long. 96° 36' 49".
Transmitter: 7900 Yankee Hill Rd., Lincoln.
- ★ **McCook**—K348D, Crossroads Communications Co.
Technical facilities: 35.7-kw ERP, lat. 40° 08' 45", long. 100° 36' 59".
- ★ **McCook**—K38BJ, Crossroads Communications Co.
Technical facilities: 35.5-kw ERP, lat. 40° 08' 45", long. 100° 36' 59".
- ★ **Norfolk**—K66CI, Keekack Bcstg. Inc.
Technical facilities: 1.79-kw ERP, lat. 42° 01' 43", long. 97° 21' 24".
- ★ **North Platte**—K14GJ, Crossroads Communications Co.
Technical facilities: 37.1-kw ERP, lat. 41° 03' 47", long. 100° 48' 06".
- ★ **Ogallala**—K18BF, Lidia Rodriguez.
Technical facilities: 11.9-kw ERP, lat. 41° 08' 02", long. 101° 41' 42".
- ★ **Ogallala**—K20BF, Evarista Romero.
Technical facilities: 1.09-kw ERP, lat. 41° 08' 06", long. 101° 43' 27".
- ★ **Ogallala**—K22AW, North Platte Television Inc.
Technical facilities: 11.9-kw ERP, lat. 41° 08' 02", long. 101° 41' 42".
- ★ **Ogallala**—K24AS, Mountain TV Network Inc.
Technical facilities: 0.66-kw ERP, lat. 41° 07' 28", long. 101° 54' 17".
- ★ **Ogallala**—K26BG, Lidia Rodriguez.
Technical facilities: 1.08-kw ERP, lat. 41° 08' 06", long. 101° 43' 27".
- ★ **Ogallala**—K28BK, Judith Ann Acevedo.
Technical facilities: 1.08-kw ERP, lat. 41° 08' 06", long. 101° 43' 27".
- ★ **Ogallala**—K44BL, Minerva Rodriguez Frias.
Technical facilities: 11.9-kw ERP, lat. 41° 08' 02", long. 101° 41' 42".
- ★ **Ogallala**—K46BA, North Platte Television Inc.
Technical facilities: 0.66-kw ERP, lat. 41° 07' 28", long. 101° 54' 17".
- ★ **Ogallala**—K50BG, Mike A. Mendoza.
Technical facilities: 1.01-kw ERP, lat. 41° 08' 06", long. 101° 43' 27".
- ★ **Ogallala**—Ch. 16, Judith Ann Acevedo.
- ★ **Omaha**—K55EI, Continental Satellite Corp.
Technical facilities: 7.56-kw ERP, lat. 41° 14' 32", long. 96° 01' 24".
- ★ **Omaha**—K65ED, Heidi A. Terrill.
Technical facilities: 100-w TPO, 12.9-kw ERP, 128-ft. above ground, 1339-ft. above sea level, lat. 41° 15' 33", long. 95° 58' 14".
- Transmitter: KESY-FM transmitter site.
- ★ **Page**—K15BC, Mountain TV Network Inc.
Technical facilities: 0.85-kw ERP, lat. 42° 25' 33", long. 98° 24' 13".
Transmitter: 2-mi. NNE of Page.
- ★ **Page**—K21AT, Mountain TV Network Inc.
Technical facilities: 0.89-kw ERP, lat. 42° 25' 33", long. 98° 24' 13".
Transmitter: 2-mi. NNE of Page.
- ★ **Page**—K25AW, Mountain TV Network Inc.
Technical facilities: 0.88-kw ERP, lat. 42° 25' 33", long. 98° 24' 13".
Transmitter: 2-mi. NNE of Page.
- ★ **Page**—K27AV, Mountain TV Network Inc.
Technical facilities: 0.90-kw ERP, lat. 42° 25' 33", long. 98° 24' 13".
Transmitter: 2-mi. NNE of Page.
- ★ **Page**—K31BP, Mountain TV Network Inc.
Technical facilities: 100-w TPO, 0.923-kw ERP, 95-ft. above ground, 3648-ft. above sea level, lat. 48° 10' 33", long. 98° 24' 13".
Transmitter: 2-mi. NNE of Page.
- ★ **Page**—K43BI, Mountain TV Network Inc.
Technical facilities: 0.97-kw ERP, lat. 42° 25' 33", long. 98° 24' 13".
Transmitter: 2-mi. NNE of Page.
- ★ **Scottsbluff**—K07UM, Jose Armando Tamez.
Technical facilities: 10-w TPO, 0.088-kw ERP, 151-ft. above ground, 4042-ft. above sea level, lat. 41° 51' 50", long. 103° 42' 22".
Transmitter: 1-mi. W of Scottsbluff.
- ★ **Scottsbluff**—K24AN, Quanta Communications.
Technical facilities: 10.2-kw ERP, lat. 41° 42' 04", long. 103° 40' 49".
- Scottsbluff**—K42BG, Seven Star Television.
Technical facilities: 6.06-kw ERP, lat. 41° 42' 04", long. 103° 40' 49".
- ★ **Scottsbluff**—K53BX, Localvision.
Technical facilities: 5.98-kw ERP, lat. 41° 42' 04", long. 103° 40' 49".
- ★ **Steele City**—K39AQ, Mountain TV Network Inc.
Technical facilities: 0.956-kw ERP, lat. 40° 01' 28", long. 96° 55' 27".
Transmitter: 5-mi. ESE of Steele City.
- ★ **Steele City**—K41AP, Mountain TV Network Inc.
Technical facilities: 0.95-kw ERP, lat. 40° 01' 28", long. 96° 55' 27".
Transmitter: 5-mi. ESE of Steele City.
- ★ **Steele City**—K47BF, Mountain TV Network Inc.
Technical facilities: 0.98-kw ERP, lat. 40° 01' 28", long. 96° 55' 27".
Transmitter: 5-mi. ESE of Steele City.
- ★ **Steele City**—K49BE, Mountain TV Network Inc.
Technical facilities: 0.98-kw ERP, lat. 40° 01' 28", long. 96° 55' 27".
Transmitter: 5-mi. ESE of Steele City.
- ★ **Steele City**—K57DL, Mountain TV Network Inc.
Technical facilities: 1.01-kw ERP, lat. 40° 01' 28", long. 96° 55' 27".

Transmitter: 5-mi. ESE of Steele City.

★ **Steele City**—K69EV, Mountain TV Network Inc.

Technical facilities: 100-w TPO, 1.05-kw ERP, 95-ft. above ground, 1575-ft. above sea level, lat. 40° 01' 28", long. 96° 55' 27".

Transmitter: 5-mi. ESE of Steele City.

NEVADA

★ **Battle Mountain**—K32CA, Lander County General Improvement District No. 1.

Technical facilities: 100-w TPO, 1.19-kw ERP, 46-ft. above ground, 4574-ft. above sea level, lat. 40° 35' 25", long. 116° 54' 00".

Transmitter: Approx. 4-mi. SE of Battle Mountain.

★ **Carlin**—K30CD, Carlin Television District.

Technical facilities: 1.00-w TPO, 0.003-kw ERP, 26-ft. above ground, 4980-ft. above sea level, lat. 40° 43' 00", long. 116° 06' 40".

Transmitter: NW quarter of section 27, Twp. 33N, range 52E, Carlin.

★ **Carlin**—K35BR, Carlin Television District.

Technical facilities: 1.00-w TPO, 0.003-kw ERP, 26-ft. above ground, 5013-ft. above sea level, lat. 40° 43' 00", long. 116° 06' 40".

Transmitter: A parcel of land in the NW quarter of Section 27, Twp. 33 N, Range E.

★ **Carson City**—K17CA, Kidd Communications.

Technical facilities: 1000-w TPO, 20.5-kw ERP, 112-ft. above ground, 7530-ft. above sea level, lat. 39° 15' 32", long. 119° 42' 06".

Transmitter: McClellan Peak Antenna Farm.

★ **Carson City**—K398Q, Constance David.

Technical facilities: 1000-w TPO, 44.8-kw ERP, 36-ft. above ground, 7467-ft. above sea level, lat. 39° 15' 25", long. 119° 42' 37".

Transmitter: McClellan Peak, Storey County.

★ **Crystal Bay**—K58AO, Donrey of Nevada Inc. Phone: 702-786-8880.

Studio: 4850 Ampere Dr., Reno, NV 89502.

Technical facilities: 100-w TPO, 0.852-kw ERP, 120-ft. above ground, 6400-ft. above sea level, lat. 39° 13' 24", long. 120° 00' 17".

Transmitter: Top of Club Cal-Neva, Crystal Bay.

Equipment: Emcee transmitter; Scala antenna.

Satellite Earth Station: Andrew; Avantek receivers.

Began Operation: December 17, 1977.

Satellite programming: CNN; Hit Video USA; PSSC (teleconferences).

Planned satellite programming: SelecTV.

Advertising: Yes.

Note: Operating as a translator; primary station KOLO-TV, Reno, NV.

★ **Elko**—K08KI, Keekack Bcstg. Inc.

Technical facilities: 0.16-kw ERP, lat. 40° 50' 37", long. 115° 44' 58".

★ **Elko**—K14AO, Elko Television District.

Technical facilities: 100-w TPO, 0.341-kw ERP, 44-ft. above ground, 5215-ft. above sea level, lat. 40° 50' 54", long. 115° 45' 32".

★ **Elko**—K20AY, Tahoe Daily Tribune Inc. Technical facilities: 8.84-kw ERP, lat. 40° 50' 37", long. 115° 44' 58".

★ **Elko**—Ch. 3, Brunhilda Salgado.

★ **Ely**—K14AL, White Pine Television District No. 1.

Technical facilities: 0.324-kw ERP, 20-ft. above ground, 6302-ft. above sea level, lat. 39° 15' 00", long. 114° 53' 25".

★ **Ely**—K16AT, Mountain TV Network Inc. Technical facilities: 0.86-kw ERP, lat. 39° 08' 28", long. 114° 56' 38".

★ **Ely**—K18AY, Mountain TV Network Inc. Technical facilities: 0.87-kw ERP, lat. 39° 08' 28", long. 114° 56' 38".

★ **Ely**—K28BE, Mountain TV Network Inc. Technical facilities: 0.90-kw ERP, lat. 39° 08' 28", long. 114° 56' 38".

★ **Ely**—K36BE, Mountain TV Network Inc. Technical facilities: 0.94-kw ERP, lat. 39° 08' 28", long. 114° 56' 38".

★ **Ely**—K38BC, Mountain TV Network Inc. Technical facilities: 0.934-kw ERP, lat. 39° 08' 28", long. 114° 56' 38".

★ **Ely**—K47AR, Keekack Bcstg. Inc. Technical facilities: 3.86-kw ERP, lat. 39° 13' 50", long. 114° 50' 12".

★ **Eureka**—K15AZ, Mountain TV Network Inc.

Technical facilities: 1.27-kw ERP, lat. 39° 30' 12", long. 116° 06' 52".

Transmitter: 8-mi. W of Eureka, Devon Peak.

★ **Eureka**—K17AM, Mountain TV Network Inc.

Technical facilities: 1.31-kw ERP, lat. 39° 30' 12", long. 116° 06' 52".

Transmitter: 8-mi. W of Eureka, Devon Peak.

★ **Eureka**—K19BZ, Mountain TV Network Inc.

Technical facilities: 100-w TPO, 1.30-kw ERP, 95-ft. above ground, 8599-ft. above sea level, lat. 39° 30' 12", long. 116° 06' 52".

Transmitter: 8-mi. W of Eureka, Devon Peak.

★ **Eureka**—K21BD, Mountain TV Network Inc.

Technical facilities: 1.34-kw ERP, lat. 39° 30' 12", long. 116° 06' 52".

Transmitter: 8-mi. W of Eureka, Devon Peak.

★ **Eureka**—K23AO, Mountain TV Network Inc.

Technical facilities: 1.33-kw ERP, lat. 39° 30' 12", long. 116° 06' 52".

Transmitter: 8-mi. W of Eureka, Devon Peak.

★ **Eureka**—K27AR, Mountain TV Network Inc.

Technical facilities: 1.36-kw ERP, lat. 39° 30' 12", long. 116° 06' 52".

Transmitter: 8-mi. W of Eureka, Devon Peak.

★ **Eureka**—K39AP, Mountain TV Network Inc.

Technical facilities: 1.43-kw ERP, lat. 39° 30' 12", long. 116° 06' 52".

Transmitter: 8-mi. W of Eureka, Devon Peak.

★ **Eureka**—K43AS, Mountain TV Network Inc.

Technical facilities: 1.46-kw ERP, lat. 39° 30' 12", long. 116° 06' 52".

Transmitter: 8-mi. W of Eureka, Devon Peak.

★ **Fallon**—K16AU, Mountain TV Network Inc.

Technical facilities: 100-w TPO, 4.40-kw ERP, 88-ft. above ground, 5511-ft. above

sea level, lat. 39° 20' 38", long. 118° 26' 48".

Transmitter: 20-mi. SE of Fallon.

★ **Fallon**—K20AO, Mountain TV Network Inc.

Technical facilities: 1.30-kw ERP, lat. 39° 20' 38", long. 118° 26' 48".

★ **Fallon**—K22AQ, Mountain TV Network Inc.

Technical facilities: 1.33-kw ERP, lat. 39° 20' 38", long. 118° 26' 48".

★ **Fallon**—K24AX, Mountain TV Network Inc.

Technical facilities: 1.32-kw ERP, lat. 39° 20' 38", long. 118° 26' 48".

★ **Fallon**—K25AK, Fallon Community TV Inc.

Technical facilities: 100-w TPO, 1.24-kw ERP, 33-ft. above ground, 4213-ft. above sea level, lat. 39° 29' 22", long. 118° 45' 09".

Transmitter: Rattlesnake Hill, 1.5-mi. NE of Fallon.

★ **Fallon**—K26AL, Mountain TV Network Inc.

Technical facilities: 1.36-kw ERP, lat. 39° 20' 38", long. 118° 26' 48".

★ **Fallon**—K42AY, Mountain TV Network Inc.

Technical facilities: 1.42-kw ERP, lat. 39° 20' 38", long. 118° 26' 48".

★ **Fallon**—K59CQ, He's the One Bcstg.

Technical facilities: 4.43-kw ERP, lat. 39° 29' 17", long. 118° 45' 08".

★ **Gabbs**—K06LW, City of Gabbs.

Technical facilities: 1.00-w TPO, 0.009-kw ERP, 10-ft. above ground, 5820-ft. above sea level, lat. 38° 52' 02", long. 117° 53' 39".

Transmitter: Brucite Peak, 1.3-mi. E of Gabbs.

★ **Hawthorne**—K23BD, Mountain TV Network Inc.

Technical facilities: 0.89-kw ERP, lat. 38° 34' 09", long. 118° 47' 25".

Transmitter: Mount Grant, 8-mi. NW of Hawthorne.

★ **Hawthorne**—K69EX, Mountain TV Network Inc.

Technical facilities: 100-w TPO, 1.05-kw ERP, 95-ft. above ground, 11335-ft. above sea level, lat. 38° 34' 09", long. 118° 47' 25".

Transmitter: Mount Grant, 8-mi. NW of Hawthorne.

★ **Incline Village**—K14AJ, North Lake Tahoe Community Foundation.

Technical facilities: 100-w TPO, 0.76-kw ERP, 40-ft. above ground, 7490-ft. above sea level, lat. 39° 14' 53", long. 119° 55' 17".

Transmitter: Ski Way, 1.5-mi. NE of Lake Tahoe.

Equipment: Television Technology transmitter; Scala antenna.

Began Operation: November 1, 1982.

★ **Incline Village**—Ch. 68, Channel America Inc.

★ **Las Vegas**—K33BL, David Kahn.

Technical facilities: 100-w TPO, 17.1-kw ERP, 141-ft. above ground, 6690-ft. above sea level, lat. 35° 37' 20", long. 105° 10' 58".

Transmitter: 2.7-mi. NE of center of Las Vegas.

★ **Las Vegas**—K34BQ, Trinity Bcstg. Network Inc. Phone: 714-832-2950.

Technical facilities: 1000-w TPO, 39.8-kw ERP, 251-ft. above ground, lat. 36° 00' 30", long. 115° 00' 20".

Requests CP for change to Channel 50.

Transmitter: Black Mountain, near Henderson.

Began Operation: January 1, 1987.

Satellite programming: Trinity Bcstg. Network.

★ **Las Vegas**—K40BT, International Cultural Network Inc.

Technical facilities: 1000-w TPO, 32.4-kw ERP, 59-ft. above ground, 3442-ft. above sea level, lat. 36° 00' 27", long. 115° 00' 24".

Transmitter: Black Mountain, near Las Vegas.

★ **Las Vegas**—K46BM, Journal Communications Inc.

Technical facilities: 1000-w TPO, 4.55-kw ERP, 298-ft. above ground, 2457-ft. above sea level, lat. 36° 07' 44", long. 115° 11' 21".

Transmitter: 3555 Valley View, Las Vegas.

★ **Las Vegas**—K52CZ, Women's LPTV Network.

Technical facilities: 1.00-w TPO, 0.046-kw ERP, 20-ft. above ground, 4354-ft. above sea level, lat. 35° 56' 45", long. 115° 00' 34".

Transmitter: On Black Mountain, approx. 12-mi. SE of Las Vegas.

★ **Las Vegas**—Ch. 15, R. Lowell Dallen.

★ **Las Vegas**—Ch. 67, Broadcast Data Corp.

★ **Las Vegas**—Ch. 31, TV Tower Venture Ltd.

★ **Las Vegas**—Ch. 63, EEF Trust.

★ **Laughlin**—Ch. 40, Jerome F. & Diane R. Snyder.

★ **Lovelock**—K14AK, Pershing County.

Technical facilities: 100-w TPO, 0.76-kw ERP, 44-ft. above ground, 4322-ft. above sea level, lat. 40° 11' 06", long. 118° 24' 37".

Transmitter: Off Airport Rd., 3.4-mi. E of Lovelock.

★ **Mesquite**—K55FF, Communications Engineering Inc.

Technical facilities: 100-w TPO, 2.18-kw ERP, 39-ft. above ground, 1663-ft. above sea level, lat. 36° 48' 34", long. 114° 05' 32".

Transmitter: Approx. 0.6-mi. W & N of center of Mesquite.

★ **Mesquite, NV & Gunlock/Veyo, UT**—K45AI, Terrah Dawn Communications Inc.

Technical facilities: 100-w TPO, 4.775-kw ERP, 20-ft. above ground, 7766-ft. above sea level, lat. 37° 09' 22", long. 113° 52' 10".

Transmitter: Beaver Dam Mtns., W of Santa Clara, UT.

Began Operation: November 1, 1982.

Satellite programming: Planned.

Note: Currently operating as a translator; primary station K55DL, St. George, UT.

★ **Pahrump**—K55EW, Communications Engineering Inc.

Technical facilities: 100-w TPO, 9.82-kw ERP, 16-ft. above ground, 8501-ft. above sea level, lat. 35° 58' 04", long. 115° 30' 03".

Transmitter: Mount Potosi Communications Site, approx. 30-mi. ESE of Pahrump.

★ **Pahrump**—K66DI, Black Rock Cable Inc.

Low Power TV Stations—Nevada

Technical facilities: 100-w TPO, 1.10-kw ERP, 135-ft. above ground, 2956-ft. above sea level, lat. 36° 12' 17", long. 115° 57' 50".

Transmitter: 1.2-mi. E of Pahrump Ranch, 0.8-mi. E of Rte. 16.

★ **Pioche**—K22AT, Mountain TV Network Inc.

Technical facilities: 0.66-kw ERP, lat. 37° 53' 54", long. 114° 35' 04".

★ **Pioche**—K42AZ, Mountain TV Network Inc.

Technical facilities: 0.71-kw ERP, lat. 37° 53' 54", long. 114° 35' 04".

★ **Pioche**—K51BJ, Mountain TV Network Inc.

Technical facilities: 0.74-kw ERP, lat. 37° 53' 54", long. 114° 35' 04".

★ **Pioche**—K62BZ, Mountain TV Network Inc.

Technical facilities: 0.77-kw ERP, lat. 37° 53' 54", long. 114° 35' 04".

★ **Pioche**—K64CD, Mountain TV Network Inc.

Technical facilities: 0.785-kw ERP, lat. 37° 53' 54", long. 114° 35' 04".

Reno—K45AV, Trinity Bcstg. Network Inc. Phone: 714-832-2950.

Technical facilities: 42.6-kw ERP, lat. 39° 15' 34", long. 119° 42' 21".

Began Operation: November 1, 1985.

Satellite programming: Trinity Bcstg. Network.

Reno—K47CO, Que Television Productions Inc.

Technical facilities: 1000-w TPO, 19.3-kw ERP, 85-ft. above ground, 5535-ft. above sea level, lat. 39° 35' 03", long. 119° 48' 05".

Transmitter: On hilltop, 4-mi. N of Reno.

★ **Reno**—K59CR, American Christian TV System Inc.

Technical facilities: 6.23-kw ERP, lat. 39° 35' 03", long. 119° 47' 57".

★ **Reno**—K63DN, Generic TV.

Technical facilities: 100-w TPO, 1.14-kw ERP, 98-ft. above ground, 7874-ft. above sea level, lat. 39° 15' 44", long. 119° 42' 16".

Transmitter: McLellan Peak, approx. 8-mi. NE of Carson City.

★ **Reno**—K66CH, Worldwide Enterprises. Technical facilities: 18.3-kw ERP, lat. 39° 15' 44", long. 119° 42' 16".

★ **Reno**—Ch. 43, Kidd Communications.

★ **Smith**—K60CQ, John F. Craven III.

Technical facilities: 0.244-kw ERP.

Tonopah—K17AH, Nye County.

Technical facilities: 0.47-kw ERP, lat. 38° 03' 57", long. 117° 13' 33".

★ **Tonopah**—K22AR, Mountain TV Network Inc.

Technical facilities: 0.66-kw ERP, lat. 38° 01' 29", long. 117° 29' 34".

★ **Tonopah**—K28AU, Mountain TV Network Inc.

Technical facilities: 0.677-kw ERP, lat. 38° 01' 29", long. 117° 29' 34".

★ **Tonopah**—K34AQ, Mountain TV Network Inc.

Technical facilities: 0.688-kw ERP, lat. 38° 01' 29", long. 117° 29' 34".

★ **Tonopah**—K38BH, Mountain TV Network Inc.

Technical facilities: 0.70-kw ERP, lat. 38° 01' 29", long. 117° 29' 34".

Winnemucca—K15AL, Humboldt County Public TV Department.

Technical facilities: 100-w TPO, 1.49-kw ERP, 34-ft. above ground, 6809-ft. above sea level, lat. 40° 54' 38", long. 117° 45' 40".

★ **Winnemucca**—K17AJ, Humboldt County Public TV Department.

Technical facilities: 0.76-kw ERP, lat. 40° 54' 24", long. 117° 44' 27".

★ **Winnemucca**—K19AS, Mountain TV Network Inc.

Technical facilities: 0.65-kw ERP, lat. 40° 52' 20", long. 117° 37' 22".

★ **Winnemucca**—K23AQ, Mountain TV Network Inc.

Technical facilities: 0.666-kw ERP, lat. 40° 52' 20", long. 117° 37' 22".

★ **Winnemucca**—K25AX, Mountain TV Network Inc.

Technical facilities: 0.662-kw ERP, lat. 40° 52' 20", long. 117° 37' 22".

★ **Winnemucca**—K31AQ, Mountain TV Network Inc.

Technical facilities: 0.692-kw ERP, lat. 40° 52' 20", long. 117° 37' 22".

★ **Winnemucca**—K35AT, Mountain TV Network Inc.

Technical facilities: 0.705-kw ERP, lat. 40° 52' 20", long. 117° 37' 22".

★ **Winnemucca**—K41AR, Mountain TV Network Inc.

Technical facilities: 0.71-kw ERP, lat. 40° 52' 20", long. 117° 37' 22".

★ **Winnemucca**—K43AV, Mountain TV Network Inc.

Technical facilities: 0.72-kw ERP, lat. 40° 52' 20", long. 117° 37' 22".

★ **Winnemucca**—K47BO, Mountain TV Network Inc.

Technical facilities: 0.74-kw ERP, lat. 40° 52' 20", long. 117° 37' 22".

★ **Yerington**—K18BW, Lyon County.

Technical facilities: 20-w TPO, 0.137-kw ERP, 16-ft. above ground, 6391-ft. above sea level, lat. 38° 59' 15", long. 119° 14' 35".

Transmitter: Singatse Peak, 4.5-mi. W of Yerington.

NEW HAMPSHIRE

★ **Concord**—W39AR, Center Broadcasting Corp. of New Hampshire.

Technical facilities: 100-w TPO, 1.047-kw ERP, 74-ft. above ground, 394-ft. above sea level, lat. 43° 12' 24", long. 71° 32' 41".

Transmitter: 0.15-mi. N of the intersection of Washington St. & Center St.

★ **Laconia**—W23AM, Impact Television Group Inc.

Technical facilities: 1000-w TPO, 21.7-kw ERP, 59-ft. above ground, 919-ft. above sea level, lat. 43° 35' 46", long. 71° 29' 55".

Transmitter: Intersection of Parade & Pickering Pond Rds.

★ **Manchester**—Ch. 29, Central Bcstg. Corp. of New Hampshire.

★ **Manchester**—W47AN, Mountain Wave Media.

Technical facilities: 1000-w TPO, 39.2-kw ERP, 141-ft. above ground, 1552-ft. above sea level, lat. 43° 11' 10", long. 71° 19' 14".

Transmitter: 2-mi. E of New Rye on Fort Mountain.

★ **Mount Washington**—W47AM, Janet Roberts.

Technical facilities: 1000-w TPO, 25.0-kw ERP, 39-ft. above ground, 6298-ft. above sea level, lat. 44° 16' 13", long. 71° 18' 13".

Transmitter: Mount Washington.

Nashua—W13BG, Center Bcstg. Corp. of New Hampshire.

Technical facilities: 10-w TPO, 0.07-kw ERP, 89-ft. above ground, 164-ft. above sea level, lat. 42° 45' 42", long. 71° 27' 58".

Transmitter: 142 Main St., Nashua.

★ **Nashua**—W33AK, Center Bcstg. Corp. of New Hampshire.

Technical facilities: 100-w TPO, 95.0-kw ERP, 89-ft. above ground, 164-ft. above sea level, lat. 42° 45' 42", long. 71° 27' 58".

Transmitter: 100 F Lodge Hall, 142 Main St., Nashua.

NEW JERSEY

★ **Atlantic City**—W34AF, Channel America LPTV Holdings Inc. Phone: 212-262-5353.

Technical facilities: 100-w TPO, 1.92-kw ERP, 239-ft. above ground, 886-ft. above sea level, lat. 39° 13' 40", long. 74° 40' 57".

Transmitter: 0.8-mi. S of Palermo.

Note: Authorized as translator.

Cape May—W05AX, Carter Bcstg. Corp.

Technical facilities: 0.05-kw ERP, lat. 38° 59' 33", long. 74° 48' 48".

Hammonton—W08CC, Sandra A. Engle. Phone: 609-561-7083.

Studio: 104 Bellevue Ave., Hammonton, NJ 08037.

Technical facilities: 10-w TPO, 0.50-kw ERP, 735-ft. above ground, 846-ft. above sea level, lat. 39° 43' 41", long. 74° 50' 39".

Transmitter: 0.5-mi. NE of Waterford Works, 0.4-mi. N of Chew Rd., Waterford Works. Equipment: Television Technology transmitter; Scala antenna.

Satellite Earth Stations: M/A-Com 4.5-meter; Winegard.

★ Multichannel TV sound: Stereo & separate audio program.

Scheduled to begin operation: December 4, 1988.

Planned locally originated programming: Health; children's programming; sports; community programming; magazines; state university sports; local special events; parades; documentaries; talk shows; variety shows; news; entertainment; weather; farm information; game shows.

Planned satellite programming: Movies; news; sports; syndicated programming.

Advertising: Planned. Rates: Available on request.

Personnel: Paul V. Engle, general manager.

★ **New Brunswick**—Ch. 36, Deepak Viswanath.

★ **New Brunswick**—W36AS, Deepak Viswanath.

Technical facilities: 1000-w TPO, 20.8-kw ERP, 249-ft. above ground, 368-ft. above

sea level, lat. 40° 28' 33", long. 74° 29' 34".

Transmitter: Veronica Ave., near New Brunswick.

★ **Ocean Acres**—W26AK, Joseph J. Matta Jr.

Technical facilities: 1000-w TPO, 8.00-kw ERP, 251-ft. above ground, 288-ft. above sea level, lat. 39° 43' 10", long. 74° 17' 00".

Transmitter: 53 Nautilus Dr., Ocean Acres.

★ **Pompton Lakes**—Ch. 27, The National Black Media Coalition.

★ **Rockaway**—W22AM, Joseph J. Matta Jr.

Technical facilities: 1000-w TPO, 6.54-kw ERP, 131-ft. above ground, 932-ft. above sea level, lat. 40° 53' 42", long. 74° 32' 00".

Transmitter: 0.27-mi. N of Morris Hills School on site of Rockaway water tower.

★ **Toms River**—W49AU, Press Bcstg. Co.

Technical facilities: 1000-w TPO, 22.1-kw ERP, 183-ft. above ground, 210-ft. above sea level, lat. 39° 57' 10", long. 103° 47' 38".

Transmitter: 52 Main St., Toms River.

★ **Ventnor**—Ch. 31, Kelly Guglielmi.

NEW MEXICO

Alamogordo—K29BD, Trinity Broadcasting Network Inc. Phone: 714-832-2950.

Technical facilities: 100-w TPO, 2.02-kw ERP, 39-ft. above ground, 7776-ft. above sea level, lat. 32° 49' 40", long. 105° 52' 47".

Transmitter: Long Ridge electronic site, Lincoln National Forest, near Alamogordo. Began Operation: May 1, 1988.

Satellite programming: Trinity Bcstg. Network.

Alamogordo—K53BM, Corinne Galt Acosta. Phone: 915-584-8304.

Technical facilities: 100-w TPO, 4.95-kw ERP, 50-ft. above ground, 9255-ft. above sea level, lat. 32° 49' 45", long. 105° 52' 14".

Transmitter: Long Ridge of Mule Peak, Alamogordo.

Note: Operating as a translator; primary station KGSW, Albuquerque, NM.

Alamogordo—K63CD, Vision Bcstg. Network. Phone: 505-437-6363.

Studio: 1017 New York Ave., Alamogordo, NM 88310.

Technical facilities: 100-w TPO, 4.95-kw ERP, 100-ft. above ground, 9305-ft. above sea level, lat. 32° 49' 45", long. 105° 52' 14".

Transmitter: Long Ridge of Mule Peak, Alamogordo.

Equipment: Television Technology transmitter; Andrew antenna.

Began Operation: July 3, 1982.

Locally originated programming: Art profiles; sports; classified advertising; fishing show; local special events; parades; music video clips; talent shows; variety shows; news; weather; public affairs; religious.

Planned locally originated programming: children's programming; magazines; wire service news.

Satellite programming: 700 Club; Hit Video USA; INN; Independent News Service; movies; news; PBS.

Advertising: Yes.

Note: Operating as a translator part-time;

- primary station KCIK, El Paso, TX for 6 hours daily.
- **Alamogordo**—Ch. 16, Felix De Jesus.
 - **Alamogordo**—Ch. 24, Brunhilda Salgado.
 - ★ **Albuquerque**—K09UY, Leo Kesselman.
Technical facilities: 10-w TPO, 0.073-kw ERP, 49-ft. above ground, 10722-ft. above sea level, lat. 35° 12' 51", long. 106° 27' 02".
Transmitter: Sandia Crest Antenna Farm.
 - Albuquerque**—K48AM, Olivarez TV Co. Inc.
Technical facilities: 1000-w TPO, 33.1-kw ERP, 66-ft. above ground, 10705-ft. above sea level, lat. 35° 12' 41", long. 106° 26' 56".
Transmitter: Sandia Crest, 15-mi. NE of Albuquerque.
 - ★ **Albuquerque**—K59DB, Residential Entertainment Inc.
Technical facilities: 1000-w TPO, 4.70-kw ERP, 170-ft. above ground, 5017-ft. above sea level, lat. 35° 05' 18", long. 106° 36' 56".
Transmitter: 201 Marquette, Albuquerque.
 - Albuquerque**—K61EQ, Western Bible College.
Technical facilities: 100-w TPO, 0.747-kw ERP, 197-ft. above ground, 5259-ft. above sea level, lat. 35° 04' 59", long. 106° 36' 02".
Transmitter: 115 Cedar Ave. NE, Albuquerque.
 - ★ **Albuquerque**—K64BY, Quote...Unquote Inc. Phone: 505-345-4900.
Technical facilities: 10.6-kw ERP, lat. 35° 07' 13", long. 106° 36' 21".
 - ★ **Carlsbad**—K31BX, Mountain States Broadcasting.
Technical facilities: 1000-w TPO, 2.77-kw ERP, 200-ft. above ground, 3337-ft. above sea level, lat. 32° 27' 02", long. 104° 12' 47".
Transmitter: 2.2-mi. NE of Carlsbad.
 - Note:** Operating as a translator; primary station KGSW, Albuquerque, NM.
 - ★ **Carlsbad**—K41CJ, Lawrence P. O'Shaughnessy.
Technical facilities: 100-w TPO, 1.54-kw ERP, 341-ft. above ground, 3957-ft. above sea level, lat. 32° 26' 30", long. 104° 10' 30".
Transmitter: On U.S. Hwy. 62/180, 3-mi. E of Carlsbad.
 - ★ **Carlsbad**—K44CH, Video Marketing Network Inc.
Technical facilities: 1000-w TPO, 19.8-kw ERP, 368-ft. above ground, 3507-ft. above sea level, lat. 32° 26' 30", long. 104° 10' 30".
Transmitter: 3-mi. E of Carlsbad on Hwy. 62/180.
 - ★ **Carlsbad**—K50CB, Black Media Assoc.
Technical facilities: 1000-w TPO, 19.6-kw ERP, 368-ft. above ground, 3507-ft. above sea level, lat. 32° 26' 30", long. 104° 10' 30".
Transmitter: 3-mi. E of Carlsbad on Hwy. 62/180.
 - ★ **Carlsbad**—K61DS, Deanna Hinojosa.
Technical facilities: 100-w TPO, 0.70-kw ERP, 180-ft. above ground, 3272-ft. above sea level, lat. 32° 27' 16", long. 104° 12' 46".
Transmitter: NNE of Carlsbad.
 - Carlsbad**—K63CK, Trinity Bcstg. Network Inc. Phone: 714-832-2950.
Technical facilities: 1000-w TPO, 19.9-kw ERP, 458-ft. above ground, 3478-ft. above sea level, lat. 32° 26' 30", long. 104° 10' 30".
Transmitter: 3-mi. E of Hwy. 62-180.
Equipment: Bogner antenna.
Began Operation: September 13, 1986.
Satellite programming: Trinity Bcstg. Network.
 - **Carlsbad**—Ch. 15, Hermelinda Rodriguez.
 - **Carlsbad**—Ch. 31, Hermelinda Rodriguez.
 - ★ **Central**—K16AX, Mountain TV Network Inc.
Technical facilities: 0.87-kw ERP, lat. 32° 46' 39", long. 108° 03' 01".
Transmitter: 6-mi. E of Central.
 - ★ **Central**—K24BP, Mountain TV Network Inc.
Technical facilities: 100-w TPO, 0.88-kw ERP, 95-ft. above ground, 7806-ft. above sea level, lat. 32° 46' 39", long. 108° 03' 01".
Transmitter: 6-mi. E of Central.
 - ★ **Central**—K288D, Mountain TV Network Inc.
Technical facilities: 0.90-kw ERP, lat. 32° 46' 39", long. 108° 03' 01".
Transmitter: 6-mi. E of Central.
 - ★ **Central**—K36AV, Mountain TV Network Inc.
Technical facilities: 0.93-kw ERP, lat. 32° 46' 39", long. 108° 03' 01".
Transmitter: 6-mi. E of Central.
 - ★ **Chama**—K21BR, Mountain TV Network Inc.
Technical facilities: 100-w TPO, 3.60-kw ERP, 16-ft. above ground, 8655-ft. above sea level, lat. 36° 53' 59", long. 106° 36' 04".
Transmitter: 1.5-mi. W. of Chama.
 - ★ **Chama**—K31CF, Mountain TV Network Inc.
Technical facilities: 1000-w TPO, 0.769-kw ERP, 98-ft. above ground, 10072-ft. above sea level, lat. 35° 52' 02", long. 106° 30' 18".
Transmitter: 5-mi. SE of Chama.
 - ★ **Clayton**—K17BG, Mountain TV Network Inc.
Technical facilities: 100-w TPO, 1.31-kw ERP, 95-ft. above ground, 5244-ft. above sea level, lat. 36° 29' 17", long. 103° 13' 20".
Transmitter: 3-mi. NW of Clayton.
 - ★ **Clayton**—K21BB, Mountain TV Network Inc.
Technical facilities: 1.34-kw ERP, lat. 36° 29' 17", long. 103° 13' 20".
Transmitter: 3-mi. NW of Clayton.
 - ★ **Clayton**—K23AV, Mountain TV Network Inc.
Technical facilities: 1.33-kw ERP, lat. 36° 29' 17", long. 103° 13' 20".
Transmitter: 3-mi. NW of Clayton.
 - ★ **Clayton**—K25BL, Mountain TV Network Inc.
Technical facilities: 1.32-kw ERP, lat. 36° 29' 17", long. 103° 13' 20".
Transmitter: 6-mi. NW of Clayton.
 - ★ **Clayton**—K27CQ, Mountain TV Network Inc.
Technical facilities: 100-w TPO, 1.36-kw ERP, 95-ft. above ground, 5246-ft. above sea level, lat. 36° 29' 17", long. 103° 13' 20".
Transmitter: 3-mi. NW of Clayton.
 - ★ **Clayton & rural Union County**—K29BF, Mountain TV Network Inc.
Technical facilities: 100-w TPO, 1.35-kw ERP, 93-ft. above ground, 5130-ft. above sea level, lat. 36° 29' 17", long. 103° 13' 20".
Transmitter: 3-mi. NW of Clayton.
 - ★ **Clovis**—K43BC, Ramar Communications Inc.
Technical facilities: 2.73-kw ERP, lat. 34° 21' 48", long. 103° 13' 05".
 - Clovis**—K45BF, Cannan Communications Inc. Phone: 806-383-3321.
Technical facilities: 2.72-kw ERP, lat. 34° 21' 48", long. 103° 13' 05".
Requests modification of CP for change to 4711-ft. above sea level.
Transmitter: Swift Plant Rd., Clovis, NM.
Equipment: Television Technology transmitter; Scala antenna.
Began Operation: April 1, 1987.
 - Note:** Operating as a translator; primary station KAMR-TV, Amarillo, TX.
 - **Clovis**—Ch. 9, BT Bcstg.
 - **Clovis**—Ch. 24, Hermelinda Rodriguez.
 - **Clovis**—Ch. 47, Juan Villareal.
 - ★ **Clovis-Farwell, TX**—K43BU, Marsh Media Inc.
Technical facilities: 1000-w TPO, 7.90-kw ERP, 406-ft. above ground, 4711-ft. above sea level, lat. 34° 26' 26", long. 103° 12' 26".
Transmitter: Approx. 2-mi. N of Clovis.
 - Crownpoint**—K38AU, Navajo Community College.
Technical facilities: 0.56-kw ERP, lat. 35° 54' 29", long. 108° 46' 21".
Transmitter: Deza Bluff, NM.
Began Operation: Fall 1988.
Planned locally originated programming: Health; sports; language oriented programming; navajo events; news; educational; public affairs.
Planned satellite programming: CNN; PBS; WTBS (I) Atlanta.
Personnel: Dr. Curtis Sweet, director.
 - Note:** See K40AP, Tsalle, AZ.
 - ★ **Deming**—K25AP, Rural Television System.
Technical facilities: 0.53-kw ERP, lat. 32° 12' 00", long. 107° 36' 00".
 - ★ **Farmington**—K25CM, Linda D. Clevenger.
Technical facilities: 100-w TPO, 0.729-kw ERP, 145-ft. above ground, 5643-ft. above sea level, lat. 36° 43' 08", long. 108° 12' 34".
Transmitter: 1.1-mi. SW of center of city at 199.13° T.
 - ★ **Farmington**—K29B0, Linda D. Clevenger.
 - ★ **Farmington**—K31BK, Animas Minority Bcstrs. Inc.
Technical facilities: 200-w TPO, 2.68-kw ERP, 69-ft. above ground, 5889-ft. above sea level, lat. 36° 41' 49", long. 108° 13' 13".
Transmitter: Hwy. 371 in the Shannon Bluffs, Farmington.
 - Farmington**—K43AI, Regents of U. of NM & Albuquerque Bd. of Ed. Phone: 505-277-2121.
Technical facilities: 100-w TPO, 1.10-kw ERP, 157-ft. above ground, 5943-ft. above sea level, lat. 36° 41' 48", long. 108° 10' 39".
Transmitter: 3.23 mi. SE of Farmington on Farmington Bluffs.
Equipment: Television Technology transmitter; Scala antenna.
Began Operation: March 1, 1986.
Personnel: See KNME-TV, Albuquerque.
 - Note:** Operating as a translator, primary station KNME-TV, Albuquerque, NM.
 - ★ **Farmington**—K47CE, San Juan Bcstg. Corp.
Technical facilities: 200-w TPO, 2.65-kw ERP, 69-ft. above ground, 5889-ft. above sea level, lat. 36° 41' 49", long. 108° 13' 13".
Transmitter: Hwy. 371 in the Shannon Bluffs, Farmington.
 - ★ **Farmington**—K50BN, Channel 2 Assoc., Debtor-in-Possession.
 - Farmington**—K55DW, N & K LPTV of Farmington Inc.
Technical facilities: 100-w TPO, 1.25-kw ERP, 247-ft. above ground, 5885-ft. above sea level, lat. 36° 41' 45", long. 108° 13' 23".
Transmitter: Approx. 2.5-mi. S of Farmington.
 - Note:** Operating as a translator, primary station KGSW, Albuquerque, NM.
 - **Farmington**—Ch. 4, Russell Communications.
 - **Farmington**—Ch. 27, Minerva Rodriguez Frias.
 - ★ **Gallup**—K17AK, Buenaventura.
Technical facilities: 1.27-kw ERP, lat. 35° 32' 02", long. 108° 42' 22".
 - ★ **Gallup**—K20CG, Mountain TV Network Inc.
Technical facilities: 100-w TPO, 0.867-kw ERP, 95-ft. above ground, 7136-ft. above sea level, lat. 35° 32' 50", long. 108° 41' 29".
Transmitter: 3-mi. NE of Gallup.
 - **Gallup**—Ch. 22, Mountain TV Network Inc.
 - ★ **Gallup**—K26BA, Mountain TV Network Inc.
Technical facilities: 0.91-kw ERP, lat. 35° 32' 50", long. 108° 41' 29".
Transmitter: 3-mi. NE of Gallup.
 - ★ **Gallup**—K28CK, Mountain TV Network Inc.
Technical facilities: 100-w TPO, 0.903-kw ERP, 95-ft. above ground, 7136-ft. above sea level, lat. 35° 32' 50", long. 108° 41' 29".
Transmitter: 3-mi. NE of Gallup.
 - **Gallup**—Ch. 34, Nathan R. Berke.
 - ★ **Grants**—K17CE, Mountain TV Network Inc.
Technical facilities: 100-w TPO, 1.31-kw ERP, 95-ft. above ground, 7123-ft. above sea level, lat. 35° 02' 39", long. 107° 47' 22".
Transmitter: 7-mi. SSE of Grants.
 - ★ **Grants**—K21BM, Mountain TV Network Inc.
Technical facilities: 1000-w TPO, 23.1-kw ERP, 121-ft. above ground, 7149-ft. above sea level, lat. 35° 07' 10", long. 107° 54' 08".
Transmitter: Approx. 5-mi. WSW of Grants

Low Power TV Stations—New Mexico

- * Grants—K25CN**, Mountain TV Network Inc.
Technical facilities: 100-w TPO, 1.32-kw ERP, 95-ft. above ground, 7123-ft. above sea level, lat. 35° 02' 39", long. 107° 47' 22".
Transmitter: 7-mi. SSE of Grants.
- * Grants—K29AN**, Mountain TV Network Inc.
Technical facilities: 1.35-kw ERP, lat. 35° 02' 39", long. 107° 47' 22".
Transmitter: 7-mi. SSE of Grants.
- * Grants—K33BE**, Mountain TV Network Inc.
Technical facilities: 1.38-kw ERP, lat. 35° 02' 39", long. 107° 47' 22".
Transmitter: 7-mi. SSE of Grants.
- * Hobbs—K14HQ**, Mountain TV Network Inc.
Technical facilities: 100-w TPO, 0.639-kw ERP, 95-ft. above ground, 3845-ft. above sea level, lat. 32° 52' 11", long. 103° 11' 52".
Transmitter: 9-mi. NNW of Hobbs.
- * Hobbs—K17BW**, American Lo-Power Network Inc.
Technical facilities: 1000-w TPO, 2.93-kw ERP, 200-ft. above ground, 3848-ft. above sea level, lat. 32° 43' 28", long. 103° 09' 03".
Transmitter: 1.5-mi. NW of Hobbs.
- * Hobbs—K18BX**, Mountain TV Network Inc.
Technical facilities: 100-w TPO, 0.653-kw ERP, 95-ft. above ground, 3845-ft. above sea level, lat. 32° 52' 11", long. 103° 11' 52".
Transmitter: 9-mi. NNW of Hobbs.
- * Hobbs—K23BX**, Video Marketing Network Inc.
Technical facilities: 1000-w TPO, 13.5-kw ERP, 282-ft. above ground, 3891-ft. above sea level, lat. 32° 40' 50", long. 103° 08' 40".
Transmitter: S. Grimes at Stanolin, Hobbs.
- * Hobbs—K39BU**, Black Media Assoc.
Technical facilities: 1000-w TPO, 13.6-kw ERP, 246-ft. above ground, 3855-ft. above sea level, lat. 32° 40' 50", long. 103° 08' 40".
Transmitter: S. Grimes at Stanolin Rd., Hobbs.
- * Hobbs—K45BV**, Mountain TV Network Inc.
Technical facilities: 100-w TPO, 0.726-kw ERP, 95-ft. above ground, 3845-ft. above sea level, lat. 32° 52' 11", long. 103° 11' 52".
Transmitter: 2-mi. NNW of Hobbs.
- * Hobbs—K47CF**, American Lo-Power TV Network Inc.
Technical facilities: 1000-w TPO, 2.70-kw ERP, 200-ft. above ground, 3847-ft. above sea level, lat. 32° 43' 28", long. 103° 09' 03".
Transmitter: 1.5-mi. NW of Hobbs.
- * Hobbs—K65DX**, Southwest Community TV.
Technical facilities: 1000-w TPO, 1.99-kw ERP, 505-ft. above ground, 4157-ft. above sea level, lat. 32° 43' 28", long. 103° 05' 46".
Transmitter: 2.5-mi. E of city, off Hwy. 180.
- * Hobbs—Ch. 40**, Evangelina Garcia Garza.
- * Las Vegas—K538Y**, Mountain TV Network Inc.
Technical facilities: 0.60-kw ERP, lat. 35° 41' 46", long. 105° 17' 48".
- * Los Alamos—K51BZ**, Northern New Mexico Christian Bcstrs.
Technical facilities: 1000-w TPO, 12.7-kw ERP, 49-ft. above ground, 7259-ft. above sea level, lat. 35° 52' 56", long. 106° 17' 06".
Transmitter: 112 East Rd., Los Alamos.
- * Penasco—K41CC**, Penasco Social Action Committee.
Technical facilities: 10-w TPO, 0.262-kw ERP, 20-ft. above ground, 8018-ft. above sea level, lat. 36° 13' 02", long. 105° 43' 59".
Transmitter: 5-mi. W of Penasco.
- * Raton—K24CB**, Mountain TV Network Inc.
Technical facilities: 100-w TPO, 1.32-kw ERP, 95-ft. above ground, 7648-ft. above sea level, lat. 36° 48' 21", long. 104° 30' 03".
Transmitter: 6-mi. SSW of Raton.
- * Raton—K32AW**, Mountain TV Network Inc.
Technical facilities: 1.38-kw ERP, lat. 36° 48' 21", long. 104° 30' 03".
Transmitter: 6-mi. SSW of Raton.
- * Raton—K34BI**, Mountain TV Network Inc.
Technical facilities: 1.37-kw ERP, lat. 36° 48' 21", long. 104° 30' 03".
Transmitter: 6-mi. SSW of Raton.
- * Raton—K36AT**, Mountain TV Network Inc.
Technical facilities: 1.40-kw ERP, lat. 36° 48' 21", long. 104° 30' 03".
Transmitter: 6-mi. SSW of Raton.
- * Raton—Ch. 30**, Mountain TV Network Inc.
- * Roswell—K39BM**, Todd, Branton & Fugit.
Technical facilities: 100-w TPO, 0.931-kw ERP, 394-ft. above ground, 4002-ft. above sea level, lat. 33° 22' 48", long. 104° 33' 20".
Transmitter: 1200-ft. S of Summit St., Roswell.
- * Roswell—K51BU**, Low Power Technology Inc.
Technical facilities: 26.8-kw ERP, lat. 33° 24' 33", long. 104° 30' 51".
- * Roswell—K56CZ**, Mountain States Bcstg.
Technical facilities: 100-w TPO, 2.05-kw ERP, 299-ft. above ground, 3914-ft. above sea level, lat. 33° 22' 48", long. 104° 33' 20".
Transmitter: 1200-ft. S of Summit St. & 500-ft. W of Aspen St., in SW Roswell.
- * Roswell—K57DW**, SWC Network Inc.
Technical facilities: 100-w TPO, 2.56-kw ERP, 49-ft. above ground, 3802-ft. above sea level, lat. 33° 24' 05", long. 104° 22' 34".
Transmitter: Commanche Hill, approx. 7.5-mi. E of Roswell.
- Ruidoso—K35AN**, Todd, Branton, Wooton & Fugit.
Technical facilities: 1.13-kw ERP, lat. 33° 24' 14", long. 105° 46' 53".
- * Santa Fe—K52BS**, Penny Drucker.
Phone: 303-526-1039.
Studio: Eldorado Hotel, Santa Fe, NM.
Technical facilities: 100-w TPO, 1.50-kw ERP, 93-ft. above ground, 8479-ft. above sea level, lat. 35° 40' 42", long. 105° 53' 10".
Transmitter: 2-mi. E of Santa Fe.
Planned satellite programming: Hit Video USA; KUBD-TV (I), Denver.
Advertising: Planned. Rates: \$15.00/30 Sec.; \$25.00/Min.; \$150.00/Hour.
- * Santa Fe—K57DM**, SWC Network Inc.
Technical facilities: 1.06-kw ERP, lat. 35° 40' 00", long. 106° 00' 50".
- * Santa Fe—Ch. 19**, American Christian TV System Inc.
- * Santa Fe—Ch. 30**, K. Sandoval Burke.
- * Santa Rosa—K15BF**, Mountain TV Network Inc.
Technical facilities: 0.85-kw ERP, lat. 35° 02' 11", long. 104° 31' 33".
Transmitter: 12-mi. NW of South Rosa.
- * Santa Rosa—K21AW**, Mountain TV Network Inc.
Technical facilities: 0.891-kw ERP, lat. 35° 02' 11", long. 104° 31' 33".
Transmitter: 12-mi. NW of Santa Rosa.
- * Santa Rosa—K31CE**, Mountain TV Network Inc.
Technical facilities: 1000-w TPO, 0.923-kw ERP, 95-ft. above ground, 5217-ft. above sea level, lat. 35° 02' 11", long. 104° 31' 33".
Transmitter: 12-mi. NW of Santa Rosa.
- * Santa Rosa—K33BM**, Mountain TV Network Inc.
Technical facilities: 100-w TPO, 0.918-kw ERP, 95-ft. above ground, 5217-ft. above sea level, lat. 35° 02' 11", long. 104° 31' 33".
Transmitter: 12-mi. NW of Santa Rosa.
- * Santa Rosa—K39BE**, Mountain TV Network Inc.
Technical facilities: 0.96-kw ERP, lat. 35° 02' 11", long. 104° 31' 33".
Transmitter: 12-mi. NW of Santa Rosa.
- * Santa Rosa—K41AU**, Mountain TV Network Inc.
Technical facilities: 0.953-kw ERP, lat. 35° 02' 11", long. 104° 31' 33".
Transmitter: 12-mi. NW of Santa Rosa.
- * Santa Rosa—K43AZ**, Mountain TV Network Inc.
Technical facilities: 0.972-kw ERP, lat. 35° 02' 11", long. 104° 31' 33".
Transmitter: 12-mi. NW of Santa Rosa.
- * Shiprock—K48AW**, Navajo Community College. Phone: 602-787-6132.
Technical facilities: 100-w TPO, 0.578-kw ERP, 55-ft. above ground, 5140-ft. above sea level, lat. 36° 48' 40", long. 108° 40' 49".
Requests modification of CP for change to 5059-ft. above sea level, lat. 36° 48' 16", long. 108° 41' 41".
Transmitter: 1.5-mi. NNW of Shiprock at Shiprock Campus of Navajo Community College.
Transmitter: N of Shiprock.
Planned locally originated programming: Health; sports; language oriented programming; navajo events; news; educational; public affairs.
Planned satellite programming: Learning Channel.
Personnel: Dr. Curtis Sweet, director.
Note: See K40AP, Tsaila, AZ.
- * Silver City & Bayard—K58CN**, Tricia & Michael Vinson, Trustees.
Technical facilities: 100-w TPO, 0.981-kw ERP, 90-ft. above ground, 7725-ft. above sea level, lat. 32° 51' 21", long. 108° 14' 30".
Transmitter: 1.3-mi. SW of Pinos Altos.
- * Socorro—K18CF**, Mountain TV Network Inc.
Technical facilities: 100-w TPO, 0.871-kw ERP, 95-ft. above ground, 7385-ft. above sea level, lat. 34° 10' 55", long. 106° 59' 44".
Transmitter: 9-mi. NW of Socorro.
- * Socorro—K20AS**, Mountain TV Network Inc.
Technical facilities: 0.86-kw ERP, lat. 34° 10' 55", long. 106° 59' 44".
Transmitter: 9-mi. NW of Socorro.
- * Socorro—K26AR**, Mountain TV Network Inc.
Technical facilities: 0.90-kw ERP, lat. 34° 10' 55", long. 106° 59' 44".
Transmitter: 9-mi. NW of Socorro.
- * Socorro—K28CE**, The Church of the Crosses Inc.
Technical facilities: 100-w TPO, 3.61-kw ERP, 40-ft. above ground, 7270-ft. above sea level, lat. 34° 03' 20", long. 106° 57' 45".
Transmitter: Socorro Peak, 3-mi. W of Socorro.
- * Socorro—K38BG**, Mountain TV Network Inc.
Technical facilities: 0.93-kw ERP, lat. 34° 10' 55", long. 106° 59' 44".
- * Taos—Ch. 17**, Mountain TV Network Inc.
- * Taos—Ch. 38**, El Crepusculo Inc.
- * Truth or Consequences—K25AM**, Mountain TV Network Inc.
Technical facilities: 0.66-kw ERP, lat. 33° 08' 52", long. 107° 29' 42".
- * Tucumari—K20BQ**, Mountain TV Network Inc.
Technical facilities: 100-w TPO, 0.87-kw ERP, 95-ft. above ground, 4513-ft. above sea level, lat. 35° 12' 12", long. 103° 47' 38".
Transmitter: Approx. 4-mi. NW of Tucumari.
- * Tucumari—K22BE**, Mountain TV Network Inc.
Technical facilities: 0.89-kw ERP, lat. 35° 12' 12", long. 103° 47' 38".
Transmitter: Approx. 4-mi. NW of Tucumari.
- * Tucumari—Ch. 28**, Mountain TV Network Inc.
- * Tucumari—K30CM**, Mountain TV Network Inc.
Technical facilities: 100-w TPO, 0.92-kw ERP, 95-ft. above ground, 4514-ft. above sea level, lat. 35° 12' 12", long. 103° 47' 38".
Transmitter: Approx. 4-mi. NW of Tucumari.
- * Tucumari—K32BI**, Mountain TV Network Inc.
Technical facilities: 100-w TPO, 1.22-kw ERP, 39-ft. above ground, 4778-ft. above sea level, lat. 35° 08' 20", long. 103° 41' 45".
Transmitter: Tucumari Mountain, 3-mi. SSE of Tucumari.
- * Tucumari—K38CE**, Mountain TV Network Inc.
Technical facilities: 100-w TPO, 0.934-kw ERP, 95-ft. above ground, 4515-ft. above sea level, lat. 35° 12' 12", long. 103° 47' 38".
Transmitter: 4-mi. NW of Tucumari.
- * Tucumari—K40BJ**, Evarista Romero.
Technical facilities: 100-w TPO, 1.89-kw ERP, lat. 35° 07' 50", long. 103° 42' 26".
Transmitter: 0.5-mi. W of Tucumari Mountain, 3-mi. SE of Tucumari.
- * Tucumari—Ch. 48**, Juan Ramon Ortiz.
- * Tucumari & rural Quay County—K50CG**, Mountain TV Network Inc.

Technical facilities: 100-w TPO, 0.98-kw ERP, 95-ft. above ground, 4514-ft. above sea level, lat. 35° 12' 12", long. 103° 47' 38".
 Transmitter: 4-mi NW of Tumcumcari.

* **Tularosa**—Ch. 29, Impact Television Group Inc.

NEW YORK

* **Albany**—Ch. 8, Ideal American Television Inc.

* **Albany**—W29AL, American Christian Television System.

Technical facilities: 1000-w TPO, 10.4-kw ERP, 735-ft. above ground, 906-ft. above sea level, lat. 42° 38' 55", long. 73° 45' 46".

Requests modification of CP for change to 33.80-kw ERP 659-ft. above sea level, lat. 42° 52' 44", long. 73° 51' 47".

Transmitter: Empire State Plaza tower, Albany.

* **Albany**—W58BB, LPTV Services.

Technical facilities: 100-w TPO, 0.919-kw ERP, 43-ft. above ground, 233-ft. above sea level, lat. 42° 37' 20", long. 73° 49' 04".

Transmitter: 14 Greenleaf Dr., Albany.

* **Auburn**—W48AO, Sonny Persad.

Technical facilities: 100-w TPO, 1.15-kw ERP, 230-ft. above ground, 938-ft. above sea level, lat. 42° 55' 43", long. 76° 33' 39".

Transmitter: 85 Osborne St.

* **Auburn**—W54AK, Dr. Sonny Persad.

Technical facilities: 1000-w TPO, 18.1-kw ERP, 180-ft. above ground, 889-ft. above sea level, lat. 42° 55' 43", long. 76° 33' 39".

Transmitter: 85 Osborne St., Auburn.

* **Binghamton**—W14AH, Trinity Broadcasting Network Inc. Phone: 714-832-2950.

Technical facilities: 100-w TPO, lat. 42° 03' 22", long. 75° 56' 39".

Scheduled to begin operation: December 31, 1988.

* **Buffalo**—W58AV, Citizens Television Systems Inc. Phone: 716-884-9228.; 716-884-9229.

Studio: 18 Agassiz Circle, Buffalo, NY 14214.
 Technical facilities: 1000-w TPO, 15.14-kw ERP, 576-ft. above ground, 1167-ft. above sea level, lat. 42° 52' 47", long. 78° 52' 36".

Transmitter: Marine Midland Center.

Equipment: Television Technology transmitter; Bogner antenna.

Multichannel TV Sound: Stereo & separate audio program.

Satellite Earth Station: Superior; Scientific-Atlanta receivers.

Scheduled to begin operation: September 15, 1988.

Planned locally originated programming: Art profiles; health; specials; children's programming; exercise; sports; classified advertising; hunting & fishing show; community programming; language programming; city council meetings; state university sports; local special events; music; sports magazine; parades; music video clips; documentaries; music videos with DJ; talk shows; historical documentaries; variety shows; ethnic; news; entertainment; educational; college courses; public access; public affairs; religious.

Planned satellite programming: Biznet; Hit Video USA; Learning Channel; movies;

music videos; news; religious; sports; Syndicated Programming.

Advertising: Planned. Rates: \$25/30 Sec.; \$45/Min.; \$300/Hour.

Personnel: John Weichman, general manager; Deborah Heisler, sales; David Ross, engineering.

* **Buffalo**—W67BV, K. Sandoval Burke.

Technical facilities: 1000-w TPO, 29.4-kw ERP, 568-ft. above ground, 1171-ft. above sea level, lat. 42° 52' 47", long. 78° 52' 36".

Transmitter: Marine Medical Center, Washington & Carroll Sts., Buffalo.

* **Canton & Potsdam**—W108U, David James Alteri.

Technical facilities: 10-w TPO, 0.20-kw ERP, 164-ft. above ground, 584-ft. above sea level, lat. 44° 38' 38", long. 75° 03' 32".

Transmitter: Rte. 11, Potsdam.

* **Canton & Potsdam**—W34AR, David James Alteri.

Technical facilities: 1000-w TPO, 16.0-kw ERP, 164-ft. above ground, 584-ft. above sea level, lat. 44° 38' 38", long. 75° 08' 32".

Transmitter: Rte. 11, Potsdam.

* **Cazenovia**—W07CA, Craig L. Fox.

Technical facilities: 10-w TPO, 0.10-kw ERP, 62-ft. above ground, 1394-ft. above sea level, lat. 42° 57' 18", long. 75° 53' 40".

Transmitter: Syracuse Rd., Rte. 92, Cazenovia.

Dewitt—W18AL, Syracuse TV Corp. Phone: 315-472-0200.

Studio: 401 W. Kirkpatrick St., Syracuse, NY 13204.

Technical facilities: 1000-w TPO, 21.17-kw ERP, 330-ft. above ground, 1000-ft. above sea level, lat. 43° 00' 25", long. 76° 05' 38".

Transmitter: Old Stonehouse Rd., De Witt. Equipment: Emcee transmitter; Bogner antenna.

Satellite Earth Station: Paraclype; Chapparral receivers.

Began Operation: October 9, 1984.

Locally originated programming: Classified advertising; religious; shopping services.

Advertising: Yes. Rates: \$10.00/Hour.

Personnel: Craig Fox, general manager.

East Hampton—W14AG, Global Village Video Resource Center.

Technical facilities: 81.65-w TPO, 0.964-kw ERP, 104-ft. above ground, 217-ft. above sea level, lat. 40° 59' 30", long. 72° 10' 35".

Began Operation: May 1, 1987.

Locally originated programming: News.

Advertising: Planned.

* **Ellenville**—W08BZ, Zenon Reynarowych.

Technical facilities: 0.01-kw ERP, lat. 41° 40' 19", long. 74° 23' 24".

* **Glen Spey**—W08CA, Zenon Reynarowych.

Technical facilities: 0.06-kw ERP, lat. 41° 28' 28", long. 74° 49' 31".

Glens Falls—W08CJ, Grich Bcstg. Corp.

Studio: Mark Plaza, Quaker Rd., Glen Falls, NY 12801.

Technical facilities: 10-w TPO, 0.019-kw ERP, 161-ft. above ground, 489-ft. above sea level, lat. 43° 18' 29", long. 73° 38' 32".

Transmitter: Jay St., Glens Falls.

Equipment: Television Technology transmitter; Scala antenna.

Multichannel TV Sound: Stereo only.

Satellite Earth Stations: Paraclype 3.6-meter; Chapparral 3.6-meter; Sony receivers.

Began Operation: December 18, 1987.

Locally originated programming: Specials; local sports; community programming; city council meetings; magazines; local special events; parades; talk shows; variety shows; news; weather; public affairs; managers mailbox.

Satellite programming: Tempo TV.

Personnel: James E. Grich, pres. & general manager; Jerry Shepard, sales dir.; Neil Wallace, production supervisor; Daniel Shipski, engineer; Elizabeth Myers, traffic.

* **Glens Falls**—W14AZ, Control Design Service.

Technical facilities: 100-w TPO, 6.94-kw ERP, 174-ft. above ground, 912-ft. above sea level, lat. 43° 29' 15", long. 73° 45' 32".

Transmitter: Hillside 1.2-mi. SE of Warrensburg.

* **Greenburg**—Ch. 23, Quali-Tech Telecommunications.

* **Hampton Bays**—W57AZ, Lawrence P. O'Daly.

Technical facilities: 500-w TPO, 10.9-kw ERP, 207-ft. above ground, 185-ft. above sea level, lat. 40° 51' 34", long. 72° 31' 40".

Transmitter: 41 Rampasture Lane.

* **Hauppauge**—W38AK, International Cultural Network.

Technical facilities: 100-w TPO, 1.08-kw ERP, 318-ft. above ground, 186-ft. above sea level, lat. 40° 48' 28", long. 73° 10' 49".

Transmitter: Ross High School, Brentwood.

* **Ithaca**—W26AN, Park Bcstg. Inc.

Technical facilities: 100-w TPO, 1.32-kw ERP, 79-ft. above ground, 512-ft. above sea level, lat. 42° 26' 16", long. 76° 29' 46".

Transmitter: The Tower Bldg., Terrace Hill, Ithaca.

* **Jamestown**—W108H, Trinity Bcstg. Network Inc.

Technical facilities: 10-w TPO, 0.026-kw ERP, 77-ft. above ground, 1774-ft. above sea level, lat. 42° 07' 55", long. 79° 13' 09".

Transmitter: 3-mi. NE of Jamestown.

Jamestown—W43AP, Ogden Newspaper Inc.

Technical facilities: 1000-w TPO, 8.47-kw ERP, 194-ft. above ground, 1647-ft. above sea level, lat. 42° 05' 11", long. 79° 14' 20".

Transmitter: 15 W. Second St., Jamestown.

* **Kerhonkson**—W26AC, Barrett, Dunn & Ray.

Technical facilities: 0.73-kw ERP, lat. 41° 47' 20", long. 74° 17' 30".

* **Massena**—W26AE, Blacks Desiring Media Inc.

Technical facilities: 5.88-kw ERP, lat. 44° 53' 42", long. 74° 56' 05".

* **Massena**—W42AP, Blacks Desiring Media Inc.

Technical facilities: 1000-w TPO, 5.58-kw ERP, 244-ft. above ground, 478-ft. above sea level, lat. 44° 53' 42", long. 74° 56' 05".

Requests modification of CP for change to 73.60-kw ERP 564-ft. above sea level, lat. 44° 54' 14", long. 74° 53' 01".

Transmitter: 3.4-mi. SW of city.

* **Massena**—W45AE, Blacks Desiring Media Inc.

Technical facilities: 5.53-kw ERP, lat. 44° 53' 42", long. 74° 56' 05".

* **Massena**—W47AQ, Blacks Desiring Media Inc.

Technical facilities: 1000-w TPO, 5.51-kw ERP, 249-ft. above ground, 486-ft. above sea level, lat. 44° 53' 42", long. 74° 56' 05".

Transmitter: 3.4-mi. SW of city at 215° T.

* **Massena**—W51AM, Blacks Desiring Media Inc.

Technical facilities: 5.49-kw ERP, lat. 44° 53' 42", long. 74° 56' 05".

* **Mineola**—W57BC, Richard D. Bogner & Leonard H. King.

Technical facilities: 1000-w TPO, 30.0-kw ERP, 259-ft. above ground, 322-ft. above sea level, lat. 40° 42' 59", long. 73° 34' 56".

Transmitter: Maria Regina High School, 1333 Admiral Lane.

* **Monticello**—W27AL, Phyllis Teasdale.

Planned locally originated programming: Sports; community programming; local special events; sports magazine; ethnic.

Newcomb—W12BG, Town of Newcomb. Phone: 518-582-3211.

Technical facilities: 1.00-w TPO, 0.008-kw ERP, 75-ft. above ground, 2165-ft. above sea level, lat. 43° 57' 22", long. 74° 10' 26".

Transmitter: 1.5-mi. SW of Newcomb Central School building.

Equipment: Television Technology transmitter; ChannelMaster antenna.

Began Operation: January 1, 1984.

Personnel: Charles Maddison, town supervisor; Robert C. Greene, engineer.

Note: Operating as a translator; primary station WVER Rutland, VT.

New York—W53AA, Accord Communications Inc.

Technical facilities: 8.00-kw ERP.

Note: Authorized as a translator.

New York—W60AI, Silver King Broadcasting. Phone: 201-643-6800.; 212-582-6800.

Studio: 390 W. Market St., Newark, NJ 07107.

Technical facilities: 1000-w TPO, 45.5-kw ERP, 1390-ft. above ground, 1400-ft. above sea level, lat. 40° 42' 40", long. 74° 00' 49".

Transmitter: World Trade Center, New York, NY.

Equipment: Acrodyne transmitter; Bogner antenna.

Satellite Earth Stations: Vertex; ChannelMaster; Pinzone receivers.

Began Operation: January 1, 1978.

Personnel: Ella Connors, station mgr.

* **New York**—Ch. 17, National Bcstg. Co. Inc.

* **New York**—Ch. 19, National Innovative Programming Network.

* **Olean**—W16AM, Black Media Assoc.

Technical facilities: 100-w TPO, 1.35-kw ERP, 190-ft. above ground, 2136-ft. above sea level, lat. 42° 06' 24", long. 78° 23' 28".

Transmitter: On Windfall, 1.7-mi. NE of Olean.

Olean—W20AB, Olean Television Station. Phone: 716-373-2488.

Studio: 245-247 N. Union St., Olean, NY 14760.

Technical facilities: 1000-w TPO, 12.5-kw ERP, lat. 42° 04' 50", long. 78° 25' 50".

Transmitter: 245 N. Union St., Olean, NY.

Equipment: Emcee transmitter; Scala antenna.

Low Power TV Stations—New York

Satellite Earth Stations: DX Antenna 5-meter & 3-meter; Sony receivers.

Began Operation: December 28, 1986.

Locally originated programming: Health; children's programming; horror shows; community programming; city council meetings; magazines; state university sports; local special events; music; sports magazine; music video clips; variety shows; educational; character generated news; religious.

Planned locally originated programming: Hunting & fishing show; news.

Satellite programming: ACTS; Biznet; Country Music TV; INN; International TV Network; movies; Tempo TV; Wall Street Journal Report.

Advertising: Yes. Rates: \$10.00-\$25.00/30sec.; \$20.00/min.

Personnel: Brent Deschler, station mgr.; Richard Richter, sales manager; Carl Stiefater, chief engineer.

★ **Olean**—W22AG, Impact Television Group Inc.

Technical facilities: 1000-w TPO, 1.31-kw ERP, 206-ft. above ground, 2117-ft. above sea level, lat. 42° 06' 24", long. 78° 23' 28".

★ **Olean**—W25AK, Olean Television Station.

Technical facilities: 100-w TPO, 1.34-kw ERP, 180-ft. above ground, 2258-ft. above sea level, lat. 42° 03' 04", long. 78° 25' 13".

Transmitter: Savage Hollow Rd.

Equipment: Television Technology transmitter; Bogner antenna.

Note: For programming & personnel, see W20AB, Olean.

★ **Olean**—W38AP, Impact Television Group Inc.

Technical facilities: 100-w TPO, 1.26-kw ERP, 190-ft. above ground, 2136-ft. above sea level, lat. 42° 06' 24", long. 78° 23' 28".

Transmitter: On Windfall, 1.7-mi. NE of Olean.

Olean—W51AN, Trinity Bcstg. Network Inc. Phone: 714-832-2950.

Technical facilities: 100-w TPO, 1.35-kw ERP, 60-ft. above ground, 2097-ft. above sea level, lat. 42° 06' 24", long. 78° 23' 28".

Transmitter: 1.7-mi. NE of Olean.

Equipment: Bogner antenna.

Began Operation: November 28, 1986.

Satellite programming: Trinity Bcstg. Network.

★ **Oneida, Wampsville, Ourhamville, Verona & Vernon**—W13BR, Kevin O'Kane.

Technical facilities: 10-w TPO, 0.091-kw ERP, 92-ft. above ground, 535-ft. above sea level, lat. 43° 05' 35", long. 75° 39' 06".

Transmitter: 240 Main St., Oneida.

Plainview-Hicksville—W44AI, Richard Bogner & Leonard King. Phone: 516-997-7800.

Studio: 110 E. 23 St., New York, NY 10010. Technical facilities: 1000-w TPO, 131-kw ERP, 324-ft. above ground, 230-ft. above sea level, lat. 40° 47' 19", long. 73° 27' 09".

Transmitter: Mineola, NY.

Equipment: Emcee transmitter; Bogner antenna.

Began Operation: April 1, 1987.

Locally originated programming: Music video clips; music videos with DJ; ethnic; religious.

Planned locally originated programming: Educational; college courses.

Advertising: Yes. Rates: \$20.00/30 sec.

Personnel: Michael Bogner, station mgr.

★ **Plattsburgh**—W14AV, Elizabeth A. Terrell.

Technical facilities: 1000-w TPO, 19.3-kw ERP, 866-ft. above ground, 2946-ft. above sea level, lat. 44° 34' 26", long. 73° 40' 29".

Transmitter: Terry Mountain 15.4-mi. NW of Peru.

Poughkeepsie—W42AE, Dutchess Community College. Phone: 914-471-4500.

Studio: Pendell Rd., Poughkeepsie, NY 12601.

Technical facilities: 100-w TPO, 1.931-kw ERP, 135-ft. above ground, 1129-ft. above sea level, lat. 41° 43' 10", long. 73° 59' 45".

Transmitter: Illinois Mountain, approx. 3-mi. W of Poughkeepsie.

Equipment: Emcee transmitter; Bogner antenna.

Satellite Earth Stations: Scientific-Atlanta 4.5-meter & 2.8-meter; Scientific-Atlanta receivers.

Began Operation: January 21, 1981.

Locally originated programming: College courses.

Personnel: Jay Simpson, dir. of telecommunications.

Note: Operating as a translator part-time; primary station WMHT, Schenectady, NY.

★ **Rochester**—W15AL, Monica Kimble.

Technical facilities: 800-w TPO, 9.00-kw ERP, 151-ft. above ground, 866-ft. above sea level, lat. 43° 08' 07", long. 77° 35' 07".

Requests modification of CP for change to 40.6-kw ERP, 699-ft. above sea level, lat. 43° 11' 34", long. 77° 34' 57".

Transmitter: Pinnacle Hill, Rochester.

★ **Rochester**—W40AG, Lamarca Community TV.

Technical facilities: 1000-w TPO, 30.7-kw ERP, 272-ft. above ground, 810-ft. above sea level, lat. 43° 10' 37", long. 77° 28' 39".

Transmitter: 2.6-mi. SE of intersection of Plank Rd. & Scribner Rd., Rochester.

★ **Rochester**—W51AY, Continental Satellite Corp.

Technical facilities: 1000-w TPO, 10.2-kw ERP, 230-ft. above ground, 650-ft. above sea level, lat. 43° 11' 26", long. 77° 37' 08".

Transmitter: Seneca Towers, Rochester.

★ **Rome (north & south)**—W12BZ, Kevin O'Kane.

Technical facilities: 171-w TPO, 0.129-kw ERP, 171-ft. above ground, 584-ft. above sea level, lat. 43° 12' 18", long. 85° 14' 23".

Transmitter: Muck Rd., Rome.

★ **Syracuse**—W11BP, Craig L. Fox.

Technical facilities: 10-w TPO, 0.073-kw ERP, 332-ft. above ground, 1001-ft. above sea level, lat. 43° 00' 25", long. 76° 05' 38".

Transmitter: Old Stonehouse Rd.

★ **Syracuse**—W13BU, Craig L. Fox.

Technical facilities: 10-w TPO, 0.036-kw ERP, 269-ft. above ground, 669-ft. above sea level, lat. 43° 03' 10", long. 76° 09' 03".

Transmitter: 109 Warren St.

Syracuse—W14AE, Channel America LPTV Holdings Inc. Phone: 212-262-5353.

Technical facilities: 100-w TPO, 0.376-kw ERP, 345-ft. above ground, 1014-ft. above

sea level, lat. 43° 00' 25", long. 76° 05' 38".

Requests modification of CP for change to 14.60-kw ERP, 669-ft. above sea level, lat. 43° 03' 01", long. 76° 09' 03".

Transmitter to 109 S Warren St.

Transmitter: Old Stonehouse Rd., De Witt.

Note: Licensed as translator.

Syracuse—W30AJ, Connecticut Home Theatre.

Technical facilities: 100-w TPO, 2.01-kw ERP, 334-ft. above ground, 734-ft. above sea level, lat. 43° 03' 00", long. 76° 09' 04".

Transmitter: State Tower Bldg., 109 S. Warren St., Syracuse.

★ **Syracuse**—W35AQ, Craig L. Fox.

Technical facilities: 1000-w TPO, 16.2-kw ERP, 158-ft. above ground, 548-ft. above sea level, lat. 43° 03' 30", long. 76° 10' 00".

Transmitter: 401 W. Kirkpatrick St., Syracuse.

★ **Syracuse**—W51BA, AGK Communications Assoc.

Technical facilities: 165-w TPO, 1.46-kw ERP, 305-ft. above ground, 974-ft. above sea level, lat. 43° 00' 25", long. 76° 05' 38".

Requests modification of CP for change to, 3.64-kw ERP 778-ft. above sea level, lat. 43° 00' 32", long. 76° 06' 22". BMMPTL-880624UK.

Transmitter: Old Stonehouse Rd., Dewitt.

★ **Syracuse**—W54AL, Syracuse TV Corp.

Technical facilities: 890-w TPO, 29.3-kw ERP, 322-ft. above ground, 991-ft. above sea level, lat. 43° 00' 25", long. 76° 05' 38".

Requests CP for change to 23.40-kw ERP, 1723-ft. above sea level, lat. 42° 56' 47", long. 76° 01' 24". Transmitter to Sevier Rd.

Transmitter: Old Stonehouse Rd., Dewitt, NY.

Utica—W41AE, Trinity Bcstg. Network Inc. Phone: 714-832-2950.

Technical facilities: 1000-w TPO, 13.2-kw ERP, 190-ft. above ground, 1397-ft. above sea level, lat. 43° 08' 38", long. 75° 10' 44".

Transmitter: WIBQ-FM tower.

Equipment: Scala antenna.

Began Operation: November 28, 1986.

Satellite programming: Trinity Bcstg. Network.

★ **Utica**—W53AM, Kevin O'Kane.

Technical facilities: 1000-w TPO, 13.5-kw ERP, 453-ft. above ground, 1476-ft. above sea level, lat. 43° 08' 46", long. 75° 10' 40".

Transmitter: Smith Hill Rd.

★ **Utica, Marcy, Oerfield, Schuyler & Frankfort**—W11BS, Kevin O'Kane.

Technical facilities: 10-w TPO, 0.091-kw ERP, 305-ft. above ground, 1496-ft. above sea level, lat. 43° 08' 46", long. 75° 10' 40".

Transmitter: Smith Hill Rd., Deerfield.

★ **Vienna**—W22AO, John F. Bunkfeldt.

Technical facilities: 1000-w TPO, 16.1-kw ERP, 187-ft. above ground, 692-ft. above sea level, lat. 43° 14' 46", long. 75° 49' 15".

Transmitter: Stone Barn Rd.

Watertown—W25AB, Moreland Bcstg. Assoc. Phone: 315-782-1240.

Technical facilities: 1.894-kw ERP, 198-ft. above ground, 605-ft. above sea level, lat. 43° 58' 49", long. 75° 56' 12".

Transmitter: 199 Wealtha Ave.

Westbury—W63AS, TV Channel 63 Corp. Phone: 516-349-1039.

Technical facilities: 1000-w TPO, 0.66-kw ERP, 299-ft. above ground, 60-ft. above sea level, lat. 40° 42' 59", long. 73° 34' 56".

Locally originated programming: Music video clips; ethnic; religious.

Advertising: Yes.

Personnel: Michael Bogner, station manager.

NORTH CAROLINA

★ **Charlotte**—W24AF, Trans America TV Corp.

Technical facilities: 100-w TPO, 1.22-kw ERP, 282-ft. above ground, 1023-ft. above sea level, lat. 35° 13' 31", long. 80° 50' 35".

Transmitter: 200 S. College St., Charlotte, Southern National Center.

★ **Charlotte**—W26AM, Capitol Bcstg. Co. Inc.

Technical facilities: 100-w TPO, 2.63-kw ERP, 108-ft. above ground, 804-ft. above sea level, lat. 35° 09' 22", long. 80° 50' 05".

Transmitter: 4037 E. Independence Blvd.

★ **Charlotte**—W28AC, Michael Ginter.

Technical facilities: 11.37-kw ERP, 811-ft. above sea level, lat. 35° 08' 57", long. 80° 50' 29".

Transmitter: 6060 Saint Albans St., 1 S. Executive Park, Charlotte.

Charlotte—W68BL, Trinity Bcstg. Network Inc. Phone: 714-832-2950.

Technical facilities: 725-w TPO, 8.05-kw ERP, 453-ft. above ground, 1203-ft. above sea level, lat. 35° 13' 26", long. 80° 50' 43".

Requests CP for change to 11.20-kw ERP 1034-ft. above sea level, lat. 35° 12' 00", long. 80° 48' 39".

Transmitter: First Union Plaza, S. Tyron & E. 3rd Sts.

Equipment: Acrodyn transmitter; Bogner antenna.

Began Operation: January 1, 1984.

Satellite programming: Trinity Bcstg. Network.

★ **Clinton**—W57BB, Destin Community Television.

Technical facilities: 1000-w TPO, 3.97-kw ERP, 312-ft. above ground, 463-ft. above sea level, lat. 34° 58' 40", long. 78° 18' 15".

Transmitter: WRRZ(AM) transmitter site.

★ **Concord**—W06BF, Sherricom Television of Concord.

Technical facilities: 10-w TPO, 0.031-kw ERP, 164-ft. above ground, 850-ft. above sea level, lat. 35° 27' 02", long. 80° 38' 06".

Transmitter: 2613 Craig Ave., Concord.

★ **Cullowhee**—W23AF, U. of North Carolina.

Technical facilities: 100-w TPO, 1.12-kw ERP, 108-ft. above ground, 2658-ft. above sea level, lat. 35° 18' 11.50", long. 83° 10' 39.80".

Transmitter: Browns Knob-Cullowhee Mtn., 0.52-mi. SSE of intersection of State Rtes. 1325 & 1169.

★ **Ourham**—W69BN, Barbara Dille.

Technical facilities: 1000-w TPO, 28.2-kw ERP, 234-ft. above ground, 664-ft. above sea level, lat. 36° 03' 40", long. 78° 57' 16".

Transmitter: 7-mi. N of downtown Durham.

* **Enka**—Ch. 41, Pappas Telecasting of the Carolinas.

* **Fayetteville**—W19AV, Capitol Bcstg. Co. Inc.

Technical facilities: 1000-w TPO, 13.1-kw ERP, 147-ft. above ground, 377-ft. above sea level, lat. 35° 06' 58", long. 78° 55' 58".

Transmitter: 0.2-mi. NE of intersection of Rtes. 87/210 & 1437, Shaws.

* **Fayetteville**—W51AS, James K. & Hope S. Smith.

Technical facilities: 1000-w TPO, 14.6-kw ERP, 314-ft. above ground, 507-ft. above sea level, lat. 35° 03' 45", long. 78° 54' 30".

Transmitter: 0.6-mi. NW of Fort Bragg & Morgantown Rds.

* **Gastonia**—W34AJ, Neighborhood Bcstg. Services Inc.

Technical facilities:

* **Goldsporo**—W59BA, Impact Television Group Inc.

Technical facilities: 15.2-kw ERP, lat. 35° 23' 01", long. 77° 59' 55".

* **Greensboro**—W42AR, Capitol Bcstg. Co. Inc.

Technical facilities: 1000-w TPO, 12.8-kw ERP, 151-ft. above ground, 1001-ft. above sea level, lat. 36° 03' 44", long. 79° 48' 46".

Transmitter: 1319 W. Lee St., Greensboro.

* **Greenville**—Ch. 64, Millard V. Oakley.

* **Hope Mills**—W53AI, Thelma W. Anglin.

Technical facilities: 11.2-kw ERP, lat. 34° 59' 02", long. 78° 57' 04".

* **Hope Mills**—W69CA, Heritage Bcstg. Co.

Technical facilities: 1000-w TPO, 4.58-kw ERP, 141-ft. above ground, 236-ft. above sea level, lat. 34° 59' 02", long. 78° 57' 04".

Transmitter: 0.25-mi. NE of city center, Hope Mills.

* **Jacksonville**—W69BZ, Local Sights & Sounds Inc.

Technical facilities: 1000-w TPO, 8.23-kw ERP, 200-ft. above ground, 217-ft. above sea level, lat. 34° 44' 56", long. 77° 24' 51".

Transmitter: 906 Lejeune Blvd., Jacksonville.

* **Kinston**—W64AZ, Local Television Assoc. Inc.

Technical facilities: 6.42-kw ERP, 280-ft. above ground, lat. 35° 14' 30", long. 77° 36' 30".

Equipment: Acrodyne transmitter; Scala antenna.

Satellite earth station: In operation, 3-meter.

Began Operation: November 1, 1987.

Satellite programming: Tempo TV.

* **Lenoir**—W41AR, R. L. Bush Jr. Phone: 704-728-4200.

Technical facilities: 1000-w TPO, 11.4-kw ERP, 141-ft. above ground, 1539-ft. above sea level, lat. 35° 55' 00", long. 81° 28' 50".

Transmitter: 3.1-mi. SE of city center at a heading of 94°T.

* **Lenoir**—W53AO, Ralph Gene Norman.

Technical facilities: 100-w TPO, 1.17-kw ERP, 46-ft. above ground, 2284-ft. above sea level, lat. 35° 54' 25", long. 81° 29' 23".

Transmitter: Peak of Hiberten Mountain near Forestry Lookout Tower.

* **Manteo**—W04BX, Lidia Rodriguez.

Technical facilities: 0.15-kw ERP, lat. 35° 53' 44", long. 75° 41' 00".

* **Manteo**—W18AH, Juan Villareal. Phone: 512-399-7777.

Technical facilities: 100-w TPO, 3.20-kw ERP, 160-ft. above ground, 187-ft. above sea level, lat. 35° 53' 44", long. 75° 41' 00".

Transmitter: S of Turn Basin, S of Manteo.

* **Manteo**—Ch. 20, Lidia Rodriguez.

* **Manteo**—W26AH, CMM Inc.

Technical facilities: 1000-w TPO, 11.8-kw ERP, 138-ft. above ground, 148-ft. above sea level, lat. 35° 52' 33", long. 75° 38' 57".

Transmitter: 2-mi. S of City Center & 3-mi. N of Wanchese St.

* **Manteo**—W29AF, L. F. Ambum Jr.

Technical facilities: 213-w TPO, 7.59-kw ERP, 148-ft. above ground, 151-ft. above sea level, lat. 35° 53' 11", long. 75° 39' 36".

Transmitter: 1200-ft. SE of intersection of Hwys. 64, 264 & Rte. 345, 300-ft. W of Rte. 345.

* **Manteo**—Ch. 42, Lidia Rodriguez.

* **Manteo**—W47Ai, Jennifer J. Frost & Liliias J. Morrison.

Technical facilities: 1000-w TPO, 11.4-kw ERP, 141-ft. above ground, 148-ft. above sea level, lat. 35° 52' 33", long. 75° 38' 57".

Transmitter: 2-mi. S of city center & 3-mi. N of Wanchese.

* **Manteo**—Ch. 50, Minerva Rodriguez Frias.

* **Manteo**—W52AN, Jennifer J. Frost & Liliias J. Morrison.

Technical facilities: 1000-w TPO, 11.2-kw ERP, 141-ft. above ground, 148-ft. above sea level, lat. 35° 52' 33", long. 75° 38' 57".

Transmitter: 2-mi. S of city center & 3-mi. N of Wanchese, 1.2-mi. W of Rte. 345.

* **Manteo**—Ch. 55, Evarista Romero.

* **Morganton**—W23AN, James Brown.

Technical facilities: 1000-w TPO, 41.2-kw ERP, 138-ft. above ground, 1289-ft. above sea level, lat. 35° 47' 22", long. 81° 34' 40".

Transmitter: 6.6-mi. NE of center of Morganton.

* **Mud Castle**—W56BZ, Thelma W. Anglin.

Technical facilities: 1000-w TPO, 6.93-kw ERP, 144-ft. above ground, 180-ft. above sea level, lat. 36° 25' 07", long. 77° 36' 06".

Transmitter: 10.57-mi. NW of city center at 283.38° J.

* **Pinehurst**—Ch. 44, Thelma W. Anglin.

* **Pinehurst**—W52AR, Destin Community TV.

Technical facilities: 1000-w TPO, 2.17-kw ERP, 443-ft. above ground, 938-ft. above sea level, lat. 35° 09' 04", long. 79° 28' 40".

Transmitter: 3-mi. S of Pinehurst.

* **Raleigh**—Ch. 66, Barbara Dilley.

* **Raleigh**—W50AN, Trinity Bcstg. Network Inc. Phone: 714-832-2950.

Technical facilities: 1000-w TPO, 10.5-kw ERP, 190-ft. above ground, 364-ft. above sea level, lat. 35° 46' 50", long. 78° 38' 41".

Transmitter: Holiday Inn, 320 Hillsboro St., Raleigh.

Scheduled to begin operation: December 31, 1988.

Planned satellite programming: Trinity Bcstg. Network.

* **Raleigh**—W58AZ, Charles Billings.

Technical facilities: 100-w TPO, 0.642-kw ERP, 148-ft. above ground, 613-ft. above sea level, lat. 35° 47' 26", long. 78° 42' 23".

Transmitter: Hillsboro St., Raleigh.

* **Raleigh**—W60AU, Pearl Television Associates.

Technical facilities: 19.5-kw ERP, lat. 35° 41' 07", long. 78° 43' 14".

* **Raleigh**—W63BE, Capitol Bcstg. Co. Inc.

Technical facilities: 1000-w TPO, 7.02-kw ERP, 279-ft. above ground, 660-ft. above sea level, lat. 35° 46' 46", long. 78° 40' 30".

Transmitter: 2617 Western Blvd., Raleigh.

Raleigh—W68BK, St. Augustine's College. Phone: 919-828-4451.

Studio: 1315 Oakwood Ave., Raleigh, NC 27611.

Technical facilities: 770-w TPO, 0.068-kw ERP, 235-ft. above ground, 626-ft. above sea level, lat. 35° 47' 15", long. 78° 40' 14".

Transmitter: D. H. Hill Library Towers, Hillsborough.

Began Operation: January 1, 1988.

* **Reidsville**—W14AU, Community Bcstg. Systems Inc.

Technical facilities: 1000-w TPO, 9.06-kw ERP, 158-ft. above ground, 984-ft. above sea level, lat. 36° 21' 36", long. 79° 39' 50".

Transmitter: 4 blocks N of Hwys. 29 & 158, Reidsville.

* **Roanoke Rapids**—W26AF, Millard V. Oakley.

Technical facilities: 0.68-kw ERP, lat. 36° 26' 45", long. 77° 39' 51".

* **Roanoke Rapids**—W60BF, Leslie T. Wright.

Technical facilities: 1000-w TPO, 17.8-kw ERP, 184-ft. above ground, 335-ft. above sea level, lat. 36° 26' 45", long. 77° 39' 51".

Transmitter: Birdsong St. & Roanoke Ave., Roanoke Rapids.

* **Roanoke Rapids**—W62BI, Local Communications.

Technical facilities: 9.70-kw ERP, lat. 36° 24' 43", long. 77° 37' 06".

Rocky Mount—W67BO, Family Bcstg. Enterprises. Phone: 919-985-3447.

Studio: 126 N. Washington St., Rocky Mount, NC 27801.

Technical facilities: 60.0-kw ERP, 500-ft. above ground, 635-ft. above sea level, lat. 35° 54' 05", long. 77° 46' 50".

Transmitter: Old Wilson Rd., Rocky Mount. Began Operation: September 1, 1987.

Multichannel TV Sound: Stereo & separate audio program.

Satellite Earth Stations: General Instrument 3-meter C-band; Cipher receivers.

Satellite programming: INN.

Advertising: Yes. Rates: \$17.00/30 Sec.; \$140.00/Hour.

Personnel: Bob Pelletier, gen. mgr.; Lawrence Cottrillo, station mgr.; Donald Biggerstuf, gen. sales mgr.; Russell Lee, local sales manager; George Aillard, national sales mgr.; Keith Daniels, chief engineer; Butch Pindell, news dir.; Jean Almand, program dir.; Matthew Warren,

promotion dir.; Phillip Smith, business mgr.; Dimitri Terrell, mktg. dir.

* **St. Pauls**—W34AC, L. F. Ambum Jr.

Technical facilities: 3.60-kw ERP, lat. 34° 47' 34", long. 78° 58' 55".

* **St. Pauls**—W46AK, Diversified Communications.

Technical facilities: 20.0-kw ERP, lat. 34° 47' 34", long. 78° 58' 55".

* **Southern Pines**—W65BO, Video Marketing Network Inc. Phone: 800-444-9233.

Technical facilities: 1000-w TPO, 14.5-kw ERP, 177-ft. above ground, 561-ft. above sea level, lat. 35° 09' 57", long. 79° 25' 12".

Transmitter: Approx. 1.5-mi. W of Southern Pines.

Scheduled to begin operation: January 1, 1989.

Planned satellite programming: Syndicated programming; home shopping.

Advertising: Planned.

Personnel: Elizabeth Nierengarten, senior v.p.

* **Statesville**—W69BS, James P. Poston.

Technical facilities: 1000-w TPO, 17.4-kw ERP, 285-ft. above ground, 1082-ft. above sea level, lat. 35° 47' 40", long. 80° 51' 41".

Transmitter: 300-ft. E of U.S. 77, 1200-ft. N of Broad St., Statesville.

* **Washington**—W51AX, Local Television Association Inc.

Technical facilities: 1000-w TPO, 3.71-kw ERP, 240-ft. above ground, 246-ft. above sea level, lat. 35° 31' 34", long. 77° 04' 28".

Transmitter: Intersection of U.S. 17 & State Rte. 1166.

* **Wilmington**—W60AY, Residential Entertainment Inc.

Technical facilities: 1000-w TPO, 9.95-kw ERP, 76-ft. above ground, 105-ft. above sea level, lat. 34° 14' 18", long. 77° 56' 55".

Transmitter: Efrid Bldg., Front & Grace Sts., Wilmington.

* **Wilmington**—Ch. 66, Gail P. Smith.

* **Winston-Salem**—W51AV, M & M Communications Inc. Phone: 904-456-9749.

Technical facilities: 100-w TPO, 1.06-kw ERP, 427-ft. above ground, 1250-ft. above sea level, lat. 36° 05' 53", long. 80° 14' 38".

Transmitter: Wachovia Bldg.

* **Winston-Salem**—W69BY, Media Properties.

Technical facilities: 100-w TPO, 0.632-kw ERP, 151-ft. above ground, 1063-ft. above sea level, lat. 36° 05' 35", long. 80° 16' 31".

Transmitter: 50 Miller St., Winston-Salem.

* **Battleview**—K55EL, Mountain TV Network Inc.

Technical facilities: 0.61-kw ERP, lat. 48° 45' 32", long. 102° 46' 36".

* **Battleview**—K59CY, Mountain TV Network Inc.

Technical facilities: 0.62-kw ERP, lat. 48° 45' 32", long. 102° 46' 38".

* **Battleview**—K61DB, Mountain TV Network Inc.

NORTH DAKOTA

Low Power TV Stations—North Dakota

Technical facilities: 0.62-kw ERP, lat. 48° 45' 32", long. 102° 46' 38".

* **Battleview**—K67DF, Mountain TV Network Inc.

Technical facilities: 0.638-kw ERP, lat. 48° 45' 32", long. 102° 46' 38".

* **Belcourt**—K55FH, Schindler Community TV Services.

Technical facilities: 20-w TPO, 0.16-kw ERP, 236-ft. above ground, 2487-ft. above sea level, lat. 48° 51' 40", long. 99° 52' 45".

Transmitter: 1-mi. SE of Great Walker Lake School, Turtle Mountain Indian Reservation.

* **Belcourt**—K59DM, Schindler Community TV Services.

Technical facilities: 20-w TPO, 0.163-kw ERP, 236-ft. above ground, 2487-ft. above sea level, lat. 48° 51' 40", long. 99° 52' 45".

Transmitter: 1-mi. SE of Great Walker Lake School, Turtle Mountain Indian Reservation.

* **Bismarck**—Ch. 57, Susan Easton.

* **Bowman**—K53CB, Mountain TV Network Inc.

Technical facilities: 1.00-kw ERP, lat. 46° 09' 49", long. 103° 21' 55".

Transmitter: Talbot Butte, 7.8-mi. SE of Bowman.

* **Bowman**—K57DX, Mountain TV Network Inc.

Technical facilities: 100-w TPO, 1.01-kw ERP, 93-ft. above ground, 3288-ft. above sea level, lat. 46° 09' 49", long. 103° 21' 55".

Transmitter: Talbot Butte, 7.8-mi. SE of Bowman.

* **Bowman**—K61DG, Mountain TV Network Inc.

Technical facilities: 1.02-kw ERP, lat. 46° 09' 49", long. 103° 21' 55".

Transmitter: Talbot Butte, 7.8-mi. SE of Bowman.

* **Bowman**—K65DF, Mountain TV Network Inc.

Technical facilities: 1.04-kw ERP, lat. 46° 09' 49", long. 103° 21' 55".

Transmitter: Talbot Butte, 7.8-mi. SE of Bowman.

* **Cando**—K28AW, Full Gospel Business Men's Fellowship International.

* **Carrington**—K41AI, Kentel.
Technical facilities: 13.8-kw ERP, lat. 47° 20' 24", long. 99° 17' 43".

* **Carrington**—K47BV, Jeffco Bcstg.
Technical facilities: 13.8-kw ERP, lat. 47° 20' 24", long. 99° 17' 43".

* **Carrington**—K63CZ, The Little TV Station.
Technical facilities: 13.8-kw ERP, lat. 47° 20' 24", long. 99° 17' 43".

* **Carrington**—K67DT, CBC TV.
Technical facilities: 13.7-kw ERP, lat. 47° 20' 24", long. 99° 17' 43".

* **Devils Lake**—K15AD, Mountain TV Network Inc.

Technical facilities: 1.78-kw ERP, lat. 48° 07' 54", long. 98° 47' 21".

* **Devils Lake**—K21AL, Mountain TV Network Inc.

Technical facilities: 1.78-kw ERP, lat. 48° 07' 54", long. 98° 47' 21".

Devils Lake—K23AJ, Red River Broadcast Corp. Phone: 701-277-1515.

Technical facilities: 100-w TPO, 1.78-kw ERP, 100-ft. above ground, 1553-ft. above sea level, lat. 48° 07' 54", long. 98° 47' 21".

Holds CP for change to 1000-w TPO, 1.82-kw ERP, 236-ft. above ground, 1690-ft. above sea level, lat. 48° 07' 22", long. 98° 50' 57". Transmitter to 1-mi. NE of Devils Lake.

Transmitter: 3-mi. ENE of Devils Lake, ND. Multichannel TV Sound: Stereo & separate audio program.

Equipment: ITS transmitter; Bogner antenna. Began Operation: May 26, 1987.

Locally originated programming: Health; specials; children's programming; exercise; sports; horror shows; magazines; music; documentaries; talk shows; variety shows; weather; farm information; public affairs; game shows.

Satellite programming: Movies; PSSC (teleconferences).

Personnel: Jane Boler, gen. mgr.

Note: Operating as a translator; primary station KVRN, Fargo, ND.

* **Dickinson**—K418M, Kentel.

Technical facilities: 1000-w TPO, 12.3-kw ERP, 167-ft. above ground, 2865-ft. above sea level, lat. 46° 55' 15", long. 102° 43' 48".

Transmitter: Approx. 3.4-mi. NE of Dickinson.

* **Dickinson**—K498I, The Little TV Station.

Technical facilities: 12.2-kw ERP, lat. 46° 55' 15", long. 102° 43' 48".

* **Dickinson**—K55EJ, Women's LPTV Network.

Technical facilities: 12.1-kw ERP, lat. 46° 55' 15", long. 102° 43' 48".

* **Dickinson**—Ch. 43, Generic Television.

* **Elgin**—K20AR, Owen Bcstg. Enterprises.

* **Elgin**—K31BO, Owen Bcstg. Enterprises.
Technical facilities: 1000-w TPO, 4.59-kw ERP, 144-ft. above ground, 3009-ft. above sea level, lat. 46° 11' 21", long. 101° 49' 36".

Transmitter: Approx. 15-mi. SE of Elgin.

* **Forman**—K23CG, Mountain TV Network Inc.

Technical facilities: 100-w TPO, 0.666-kw ERP, 95-ft. above ground, 1316-ft. above sea level, lat. 46° 06' 19", long. 97° 32' 20".

Transmitter: 5-mi. ESE of Forman.

* **Forman**—K27BE, Mountain TV Network Inc.

Technical facilities: 0.68-kw ERP, lat. 46° 06' 19", long. 97° 32' 20".

Transmitter: 5-mi. ESE of Forman.

* **Forman**—K29AT, Mountain TV Network Inc.

Technical facilities: 0.68-kw ERP, lat. 46° 06' 19", long. 97° 32' 20".

Transmitter: 5-mi. ESE of Forman.

* **Forman**—K33AX, Mountain TV Network Inc.

Technical facilities: 0.69-kw ERP, lat. 46° 06' 19", long. 97° 32' 20".

Transmitter: 5-mi. ESE of Forman.

* **Forman**—Ch. 35, Mountain TV Network Inc.

* **Forman**—K57DU, Mountain TV Network Inc.

Technical facilities: 0.76-kw ERP, lat. 46° 06' 19", long. 97° 32' 20".

Transmitter: 5-mi. ESE of Forman.

* **Forman**—K61KF, Mountain TV Network Inc.

Technical facilities: 0.77-kw ERP, lat. 46° 06' 19", long. 97° 32' 20".

Transmitter: 5-mi. ESE of Forman.

* **Forman**—K65DY, Mountain TV Network Inc.

Technical facilities: 100-w TPO, 0.783-kw ERP, 95-ft. above ground, 1316-ft. above sea level, lat. 46° 06' 19", long. 97° 32' 20".

Transmitter: 5-mi. ESE of Forman.

* **Forman**—Ch. 63, Mountain TV Network Inc.

* **Forman**—Ch. 68, Mountain TV Network Inc.

* **Goodrich**—K43CL, Mountain TV Network Inc.

Technical facilities: 100-w TPO, 0.729-kw ERP, 95-ft. above ground, 2139-ft. above sea level, lat. 47° 32' 59", long. 100° 01' 16".

Transmitter: 8-mi. NE of Goodrich.

* **Goodrich**—K59CX, Mountain TV Network Inc.

Technical facilities: 0.78-kw ERP, lat. 47° 32' 59", long. 100° 01' 16".

Transmitter: 8-mi. NE of Goodrich.

* **Goodrich**—K65DI, Mountain TV Network Inc.

Technical facilities: 0.78-kw ERP, lat. 47° 32' 59", long. 100° 01' 16".

Transmitter: 8-mi. NE of Goodrich.

* **Goodrich**—K69EG, Mountain TV Network Inc.

Technical facilities: 0.79-kw ERP, lat. 47° 32' 59", long. 100° 01' 16".

Transmitter: 8-mi. NE of Goodrich.

* **Grand Forks**—K62CW, Janet Roberts.

Technical facilities: 1000-w TPO, 11.0-kw ERP, 404-ft. above ground, 1266-ft. above sea level, lat. 47° 49' 17", long. 96° 49' 03".

Transmitter: 10-mi. W of Crookston on U.S. 2.

* **Grand Forks**—Ch. 68, Black Media Assoc.

* **Hazen**—K42AX, Mountain TV Network Inc.

Technical facilities: 0.73-kw ERP, lat. 47° 21' 07", long. 101° 44' 20".

* **Hazen**—K44AX, Mountain TV Network Inc.

Technical facilities: 0.74-kw ERP, lat. 47° 21' 07", long. 101° 44' 20".

* **Hazen**—K46AV, Mountain TV Network Inc.

Technical facilities: 0.74-kw ERP, lat. 47° 21' 07", long. 101° 44' 20".

* **Hazen**—K48AZ, Mountain TV Network Inc.

Technical facilities: 0.75-kw ERP, lat. 47° 21' 07", long. 101° 44' 20".

* **Hazen**—K52AW, Mountain TV Network Inc.

Technical facilities: 0.76-kw ERP, lat. 47° 21' 07", long. 101° 44' 20".

* **Hazen**—K54BD, Mountain TV Network Inc.

Technical facilities: 0.75-kw ERP, lat. 47° 21' 07", long. 101° 44' 20".

* **Hazen**—K64BW, Mountain TV Network Inc.

Technical facilities: 0.77-kw ERP, lat. 47° 21' 07", long. 101° 44' 20".

* **Jamestown**—K23AX, Echonet Corp.
Phone: 303-526-1039.

* **Reeder**—K38BY, Owen Bcstg. Enterprises.

Technical facilities: 1000-w TPO, 4.59-kw ERP, 144-ft. above ground, 1483-ft. above sea level, lat. 46° 02' 45", long. 102° 54' 04".

Transmitter: Rural area, near Reeder.

* **Rolette**—K17AN, Full Gospel Business Men's Fellowship International.

Technical facilities: 1.13-kw ERP, lat. 48° 30' 30", long. 99° 46' 15".

Rolette—K20AM, Full Gospel Business Men's Fellowship International.

Technical facilities: 1.13-kw ERP, lat. 48° 30' 30", long. 99° 46' 15".

* **Rolette**—K25AZ, Full Gospel Business Men's Fellowship International.

Technical facilities: 1.12-kw ERP, lat. 48° 30' 30", long. 99° 46' 15".

* **Rolette**—K28AW, Full Gospel Business Men's Fellowship International.

* **Rugby**—K42BB, Mountain TV Network Inc.

Technical facilities: 0.57-kw ERP, lat. 48° 27' 59", long. 100° 01' 13".

* **Rugby**—K50AW, Mountain TV Network Inc.

Technical facilities: 0.59-kw ERP, lat. 48° 27' 59", long. 100° 01' 13".

* **Rugby**—K52BD, Mountain TV Network Inc.

Technical facilities: 0.601-kw ERP, lat. 48° 27' 59", long. 100° 01' 13".

* **Rugby**—K54BH, Mountain TV Network Inc.

Technical facilities: 0.59-kw ERP, lat. 48° 27' 59", long. 100° 01' 13".

* **Rugby**—K58CB, Mountain TV Network Inc.

Technical facilities: 0.607-kw ERP, lat. 48° 27' 59", long. 100° 01' 13".

* **Rugby**—K60CS, Mountain TV Network Inc.

Technical facilities: 0.619-kw ERP, lat. 48° 27' 59", long. 100° 01' 13".

* **Rugby**—K62BW, Mountain TV Network Inc.

Technical facilities: 0.62-kw ERP, lat. 48° 27' 59", long. 100° 01' 13".

* **Turtle Mountain Indian Reservation**—K61EF, Schindler Community TV Services.

Technical facilities: 20-w TPO, 0.16-kw ERP, 246-ft. above ground, 2498-ft. above sea level, lat. 48° 51' 40", long. 99° 52' 45".
Transmitter: 1-mi. SE of Walker Lake School, Turtle Mountain Indian Reservation, Belcourt.

* **Wahpeton**—K28AI, Chris & Joann's Bcstg. Co.

Technical facilities: 100-w TPO, 1.10-kw ERP, 299-ft. above ground, 1250-ft. above sea level, lat. 46° 17' 15", long. 96° 35' 57".

Transmitter: 1.5-mi. N of Wahpeton.

Advertising: Planned.

* **Williston**—K20AI, Classic Video Systems Inc.

Technical facilities: 21.6-kw ERP, lat. 48° 08' 00", long. 103° 38' 00".

* **Williston**—K25BE, Jeffco Bcstg.

Technical facilities: 21.5-kw ERP, lat. 48° 08' 00", long. 103° 38' 00".

★ **Williston**—K27CF, Generic Television. Technical facilities: 1000-w TPO, 21.5-kw ERP, 102-ft. above ground, 1959-ft. above sea level, lat. 48° 08' 00", long. 103° 38' 00".

Transmitter: Rolfstad Bldg., 3 E. 4th St., Williston.

★ **Williston**—K41BV, Trinity Broadcasting Network Inc. Phone: 714-832-2950.

Technical facilities: 100-w TPO, lat. 48° 08' 47", long. 103° 36' 59".

Planned satellite programming: Trinity Bcstg. Network.

• **Williston**—Ch. 38, Williston Daily Herald Inc.

Windsor—K32AP, Cable Services Inc.

Technical facilities: 1000-w TPO, 7.00-kw ERP, 499-ft. above ground, 1974-ft. above sea level, lat. 46° 55' 29", long. 98° 46' 20".

Transmitter: 4-mi. NE of Eldridge, ND, Section 21, Midway Twp.

★ **Wishek**—K36AP, Mountain TV Network Inc.

Technical facilities: 0.703-kw ERP, lat. 46° 13' 25", long. 99° 37' 45".

Transmitter: 4-mi. SW of Wishek.

★ **Wishek**—K42BH, Mountain TV Network Inc.

Technical facilities: 0.71-kw ERP, lat. 46° 13' 25", long. 99° 37' 45".

Transmitter: 4-mi. SW of Wishek.

★ **Wishek**—K44AU, Mountain TV Network Inc.

Technical facilities: 0.728-kw ERP, lat. 46° 13' 25", long. 99° 37' 45".

★ **Wishek**—K48BV, Mountain TV Network Inc.

Technical facilities: 100-w TPO, 0.74-kw ERP, 95-ft. above ground, 2336-ft. above sea level, lat. 46° 13' 25", long. 99° 37' 45".

Transmitter: 4-mi. SW of Wishek.

★ **Wishek**—K54BE, Mountain TV Network Inc.

Technical facilities: 0.748-kw ERP, lat. 46° 13' 25", long. 99° 37' 45".

Transmitter: 4-mi. SW of Wishek.

★ **Wishek**—K60CM, Mountain TV Network Inc.

Technical facilities: 0.744-kw ERP, lat. 46° 13' 25", long. 99° 37' 45".

★ **Wishek**—K64DE, Mountain TV Network Inc.

Technical facilities: 100-w TPO, 0.785-kw ERP, 95-ft. above ground, 2336-ft. above sea level, lat. 46° 13' 25", long. 99° 37' 45".

Transmitter: 4-mi. SW of Wishek.

OHIO

★ **Akron**—W108K, TV 10 Inc.

Technical facilities: 1000-w TPO, 0.016-kw ERP, 39-ft. above ground, 994-ft. above sea level, lat. 41° 07' 41", long. 81° 33' 20".

Transmitter: 1346 Shanabrook Dr., Akron.

★ **Akron**—W29AI, TV 29 Inc.

Technical facilities: 1000-w TPO, 10.5-kw ERP, 400-ft. above ground, 1355-ft. above

sea level, lat. 41° 04' 58", long. 81° 31' 06".

Transmitter: First National Bank Bldg., 106 S. Main St., Akron.

★ **Ashland**—W59BP, North Central Ohio TV Corp. Phones: 419-526-5825; 419-289-2605.

Studio: 2435 Mansfield Rd., Ashland, OH 44805.

Technical facilities: 1000-w TPO, 31.5-kw ERP, 305-ft. above ground, 1660-ft. above sea level, lat. 40° 50' 26", long. 82° 21' 26".

Transmitter: 2.7-mi. SW of city center at 224.68° T.

Equipment: Television Technology transmitter; Bogner antenna.

Scheduled to begin operation: January 1989.

Planned locally originated programming: Sports; classified advertising; community programming; city council meetings; magazines; local special events; parades; music videos with DJ; talk shows; news; weather; farm information; religious.

Planned satellite programming: News; religious; sports; syndicated programming.

Personnel: Walter R. Stampfli, gen. mgr.; Martin Larsen, sales mgr.; Dean Stampfli, operations.

★ **Athens**—W50AK, The Messenger Publishing Co.

Technical facilities: 1000-w TPO, 17.28-kw ERP, 500-ft. above ground, 1200-ft. above sea level, lat. 39° 22' 04", long. 82° 07' 20".

Transmitter: Corner of Rte. 33 N & Johnson Rd.

★ **Beachwood**—W31AO, TV 31 Inc.

Technical facilities: 100-w TPO, 0.55-kw ERP, 237-ft. above ground, 1261-ft. above sea level, lat. 41° 27' 40", long. 81° 32' 05".

Transmitter: Tower East, 20600 Chagrin Blvd., Shaker Heights.

★ **Boardman**—W52AO, WFMJ Television Inc. Phone: 216-744-8611.

Technical facilities: 1000-w TPO, 0.671-kw ERP, 14-ft. above ground, 732-ft. above sea level, lat. 41° 04' 46", long. 80° 38' 25".

Transmitter: 750 Mabel St., Youngstown.

Equipment: Acrodyne transmitter; Bogner antenna.

Personnel: John Grdic, gen. mgr.; Lawrence N. Olesen, chief engineer.

★ **Bryan**—W19AF, Bryan Publishing Co.

Technical facilities: 1.18-kw ERP, lat. 41° 32' 45", long. 84° 36' 35".

Bucyrus—W22AE, Allonas Communications Inc. Phone: 419-562-3830.

Technical facilities: 8.20-w TPO, 0.201-kw ERP, 203-ft. above ground, 1215-ft. above sea level, lat. 40° 49' 31", long. 82° 54' 03".

Holds CP for change to 23.50-kw ERP.

Transmitter: 0.14-mi. S intersection of Stetzer Rd & Parcher Rd.

Began Operation: July 8, 1984.

Satellite programming: CBN Cable Network; Liberty Bcstg. Network; RAI.

Planned satellite programming: Subscription TV.

Advertising: Yes.

Personnel: Doyle Weaver, station mgr.

Bucyrus—W54AF, Allonas Communications Inc. Phone: 419-562-3830.

Technical facilities: 1000-w TPO, 10.8-kw ERP, 203-ft. above ground, 1215-ft. above sea level, lat. 40° 49' 31", long. 82° 54' 03".

Holds CP for change to 17.50-kw ERP, 213-ft. above ground, 1244-ft. above sea

level, Transmitter to 3323 Parcher Rd., Bucyrus.

Transmitter: 0.14-mi. S of Stetzer & Parcher Rds.

Equipment: Emcee transmitter; Bogner antenna.

Began Operation: November 21, 1986.

Locally originated programming: Health; children's programming; exercise; sports; hunting & fishing show; community programming; fishing show; city council meetings; state university sports; local special events; music; parades; talent shows; music videos with DJ; talk shows; variety shows; news; weather; public access; farm information; game shows; religious.

Satellite programming: CNN; Hit Video USA; Tempo TV.

Planned satellite programming: Sports.

Advertising: Yes. Rates: \$14.25/30 Sec.; \$28.5/Min.; \$150.00/Hour.

Personnel: Doyle Weaver, station mgr.; Bill Allonas, gen. sales mgr.; Jay Scott, news dir.; Doyle Weaver, program dir.; Doyle Weaver, promotion dir.

Chillicothe—W40AE, Trinity Broadcasting Network Inc. Phone: 714-832-2950.

Technical facilities: 1000-w TPO, 21.4-kw ERP, 308-ft. above ground, 991-ft. above sea level, lat. 39° 24' 17", long. 82° 58' 19".

Transmitter: E of side of Hwy. 23, 4.6-mi. N of Chillicothe.

Began Operation: July 1, 1988.

Satellite programming: Trinity Bcstg. Network.

★ **Cincinnati**—W25AI, Northcoast Bcst. Corp.

Studio: 3012 Keswick Rd., Shaker Heights, OH 44120.

Technical facilities: 100-w TPO, 0.681-kw ERP, 148-ft. above ground, 934-ft. above sea level, lat. 39° 07' 31", long. 84° 29' 57".

Transmitter: 2345 Symmes St., Cincinnati.

★ **Cleveland**—W35AI, The National Black Media Coalition.

Technical facilities: 1000-w TPO, 10.2-kw ERP, 305-ft. above ground, 1469-ft. above sea level, lat. 41° 16' 50", long. 81° 37' 22".

Transmitter: 8200 Snowville Rd.

Columbus—W08BV, Howard LP Television Inc. Phone: 614-294-8000.

Studio: 1201 Olentangy River Rd., Columbus, OH 43212.

Technical facilities: 10-w TPO, 0.083-kw ERP, 702-ft. above ground, 1421-ft. above sea level, lat. 39° 58' 16", long. 83° 01' 40".

Transmitter: 766 Twin River Dr., Columbus.

Equipment: Television Technology transmitter; Scala antenna.

Began Operation: October 1, 1985.

Locally originated programming: Specials; horror shows; state university sports; local special events; music videos with DJ; entertainment; public affairs; syndicated features & off-network series.

Planned locally originated programming: Fishing show; syndicated features & off-network series.

Satellite programming: Hit Video USA; PSSC (teleconferences); syndicated programming.

Advertising: Yes.

Personnel: Robert Lyons, gen. mgr.; Robert Mezey, chief engineer; Mike Cunningham, program dir.

★ **Columbus**—W13BN, Wendy Feldman.

Technical facilities: 10-w TPO, 0.014-kw ERP, 446-ft. above ground, 1165-ft. above sea level, lat. 39° 58' 16", long. 83° 01' 40".

Transmitter: 770 Twin Rivers Dr.

★ **Columbus**—W17AI, RBC Inc.

Technical facilities: 1000-w TPO, 10.5-kw ERP, 449-ft. above ground, 1171-ft. above sea level, lat. 39° 58' 16", long. 83° 01' 40".

Transmitter: 0.4-mi. SW of intersection of SR 315 & Goodale St.

★ **Columbus**—W40AD, Pengardner Co. Inc.

Technical facilities: 0.66-kw ERP, lat. 39° 57' 48", long. 83° 00' 17".

• **Columbus**—Ch. 69, Reels & Reality Film.

• **Columbus**—Ch. 48, Impact Television Group Inc.

★ **Columbus**—W56BJ, Citizen Television Corp.

Technical facilities: 9.80-kw ERP, lat. 39° 57' 44", long. 83° 00' 08".

★ **Columbus**—W62BE, Omni Bcstg. Co. Phone: 614-888-6200.; 614-885-9712.

Technical facilities: 0.941-kw ERP, 22-ft. above ground, 260-ft. above sea level, lat. 40° 09' 34", long. 82° 55' 22".

Transmitter: Westerville Rd., Westerville, OH.

Equipment: Thomson LGT transmitter; Bogner antenna.

Satellite Earth Station: Scientific-Atlanta.

Scheduled to begin operation: Fall 1988.

Planned locally originated programming: Sports; community programming; news; game shows.

Planned satellite programming: International TV Network; movies; Tempo TV.

Advertising: Planned. Rates: \$28.00/30 Sec.; \$50.00/Min.; \$300.00/Hour.

Personnel: Paul Marshall, pres. & sales mgr.; John Battison, engineer.

Columbus—W64BG, James W. Feasel.

Technical facilities: 1000-w TPO, 3.87-kw ERP, 498-ft. above ground, 1221-ft. above sea level, lat. 39° 58' 16", long. 83° 01' 40".

Requests CP for change to lat. 39° 57' 44", long. 83° 00' 08". Transmitter to 50 W Broad St.

Transmitter: 766 Twin Rivers Dr., Columbus.

★ **Dayton**—W39AV, Local Bcstg. Corp.

Technical facilities: 200-w TPO, 0.79-kw ERP, 98-ft. above ground, 1056-ft. above sea level, lat. 39° 43' 15", long. 84° 15' 39".

Transmitter: 1731 Soldiers Home Rd., Dayton.

★ **Dayton**—W56BR, Channel America LPTV Holdings Inc. Phone: 212-262-5353.

Technical facilities: 100-w TPO, 1.29-kw ERP, 102-ft. above ground, 1036-ft. above sea level, lat. 39° 43' 19", long. 84° 12' 36".

Transmitter: WONE tower.

Dayton—W68BP, Trinity Bcstg. Network Inc. Phone: 714-832-2950.

Technical facilities: 473-w TPO, 6.00-kw ERP, 338-ft. above ground, 1083-ft. above sea level, lat. 39° 45' 27", long. 84° 11' 36".

Requests modification of CP for change to 0.049-kw ERP.

Transmitter: 4th & Ludwig Sts., Valley Tower Bldg., Dayton.

Began Operation: May 1, 1988.

Satellite programming: Trinity Bcstg. Network.

★ **Delaware**—W56CA, James A. Shaheen.

Technical facilities: 1000-w TPO, 10.7-kw ERP, 112-ft. above ground, 1050-ft. above

Low Power TV Stations—Ohio

sea level, lat. 40° 17' 56", long. 83° 02' 46".

Transmitter: 501 Bowtown Rd., Delaware.

★ **Lakewood**—W12BS, TV 12 Inc.

Technical facilities: 10-w TPO, 0.027-kw ERP, 220-ft. above ground, 889-ft. above sea level, lat. 41° 29' 0.09", long. 81° 47' 52".

Transmitter: Lakewood Center North, 14600 Detroit Ave., Lakewood.

★ **Lima**—W03AR, Amos Communications Inc.

Technical facilities: 0.004-kw ERP, lat. 40° 44' 28", long. 84° 06' 23".

★ **Lima**—W67BF, Ponyland Bcstg. Co.

Technical facilities: 7.57-kw ERP, lat. 40° 45' 47", long. 84° 10' 59".

Planned locally originated programming: Sports; news; public affairs.

Satellite programming: Planned.

Advertising: Planned.

★ **Marietta**—W26AL, Richard L. Joliff.

Technical facilities: 100-w TPO, 1.31-kw ERP, 59-ft. above ground, 1145-ft. above sea level, lat. 39° 25' 33", long. 81° 32' 04".

Transmitter: County Rd. 126 & Warren Twp. Rd. 126, Marietta.

★ **Marietta**—W67BX, Trinity Bcstg. Network Inc. Phone: 714-832-2950.

Technical facilities: 1000-w TPO, 7.70-kw ERP, 128-ft. above ground, 1084-ft. above sea level, lat. 39° 25' 07", long. 81° 28' 34".

Transmitter: 925 Lancaster St., Marietta, OH.

Scheduled to begin operation: January 1, 1989.

★ **Marion**—W38AU, Scantland Communications Corp.

Technical facilities: 100-w TPO, 0.70-kw ERP, 217-ft. above ground, 1201-ft. above sea level, lat. 40° 36' 27", long. 83° 14' 14".

Transmitter: 4.3-mi. W of Marion.

★ **Marion**—W39AQ, Central Ohio Assoc. of Christian Brothers.

Technical facilities: 100-w TPO, 1.09-kw ERP, 148-ft. above ground, 1132-ft. above sea level, lat. 40° 35' 09", long. 83° 04' 48".

Transmitter: 1952 Marion-Mount Gilead Rd., Marion.

★ **Montville**—W32AN, Timothy M. Novak.

Technical facilities: 683-w TPO, 5.20-kw ERP, 259-ft. above ground, 1581-ft. above sea level, lat. 39° 43' 15", long. 81° 03' 35".

Transmitter: 1499-ft. ESE of intersection of Rtes. 84 & 46.

Portsmouth—W21AI, Trinity Bcstg. Network Inc. Phone: 714-832-2950.

Technical facilities: 1000-w TPO, 20.6-kw ERP, 375-ft. above ground, 1450-ft. above sea level, lat. 38° 45' 20", long. 83° 00' 05".

Transmitter: 0.2-mi. S of Portsmouth.

Began operation: August 1, 1988.

Satellite programming: Trinity Bcstg. Network.

★ **Rarden/Lucasville**—W17AJ, Barrett, Dunn & Ray.

Technical facilities: 2.09-kw ERP, lat. 38° 55' 35", long. 83° 15' 18".

★ **Sandusky**—W41AP, Register TV News.

Technical facilities: 1000-w TPO, 10.0-kw ERP, 138-ft. above ground, 728-ft. above sea level, lat. 41° 27' 19", long. 82° 42' 49".

Transmitter: 314 W. Market St.

★ **Stuebenville**—W50AP, Kennebec Valley Television.

Technical facilities: 1000-w TPO, 18.30-kw ERP, 187-ft. above ground, 1106-ft. above sea level, lat. 40° 22' 29", long. 80° 37' 21".

Transmitter: Adjacent to College Rd., U. of Steubenville.

★ **Toledo**—W48AP, Paul M. Moore.

Technical facilities: 100-w TPO, 1.12-kw ERP, 434-ft. above ground, 1034-ft. above sea level, lat. 41° 38' 43", long. 83° 36' 22".

Transmitter: 716 Westwood Ave.

★ **Toledo**—W60AR, Zonation Bcstg.

Technical facilities: 1.05-kw ERP, lat. 41° 39' 02", long. 83° 32' 05".

★ **Westerville**—W58BF, Capital City Tele-casting Inc.

Technical facilities: 1000-w TPO, 9.60-kw ERP, 298-ft. above ground, 1220-ft. above sea level, lat. 40° 09' 34", long. 82° 55' 22".

Requests modification of CP for change to 20.00-kw ERP.

Transmitter: Ohio State Rte. 3, approx. 1-mi. N of Westerville.

Youngstown—W39AI, Trinity Bcstg. Network Inc. Phone: 714-832-2950.

Technical facilities: 1000-w TPO, 23.5-kw ERP, lat. 41° 06' 00", long. 80° 39' 01".

Began operation: July 1, 1988.

Satellite programming: Trinity Bcstg. Network.

★ **Youngstown**—W65BH, American Christian TV System Inc.

Technical facilities: 100-w TPO, 10.3-kw ERP, 157-ft. above ground, 988-ft. above sea level, lat. 41° 05' 58", long. 80° 38' 46".

Transmitter: City Center Bldg, 100 Federal Plaza E, Youngstown.

OKLAHOMA

★ **Altus**—K11RZ, Oralia R. Lozoya.

Technical facilities: 0.067-kw ERP, lat. 34° 38' 10", long. 99° 19' 59".

★ **Altus**—Ch. 30, Felix De Jesus.

★ **Alva**—K07SV, David Allen Crabtree.

Technical facilities: 10-w TPO, 0.05-kw ERP, 100-ft. above ground, 1500-ft. above sea level, lat. 36° 48' 05", long. 98° 39' 52".

Transmitter: 0.25-mi. E of center of Alva.

Equipment: Emcee transmitter; Bogner antenna.

★ **Ardmore**—K17AS, Tel-Radio Communications Properties Inc.

Technical facilities: 10.2-kw ERP, lat. 34° 10' 29", long. 97° 08' 08".

★ **Ardmore**—K44BQ, Trinity Bcstg. Network.

Technical facilities: 1000-w TPO, 62.4-kw ERP, 407-ft. above ground, 1678-ft. above sea level, lat. 34° 26' 20", long. 97° 12' 22".

Transmitter: Route 1, Davis.

Ardmore—K55DN, Blair Bcstg. of Oklahoma Inc. Phone: 405-843-2525.

Technical facilities: 1000-w TPO, 0.655-kw ERP, 148-ft. above ground, 1108-ft. above sea level, lat. 34° 12' 00", long. 97° 10' 43".

Transmitter: Inland Sec. 15, 2-mi. NW of Ardmore.

Equipment: Television Technology transmitter; Scala antenna.

Satellite programming: sports.

Personnel: David E. Murphy, pres. & station manager; D. K. Hart, v.p.

★ **Ardmore**—Ch. 38, Nancy J. Douglas.

Equipment: Television Technology transmitter; Scala antenna.

★ **Beaver**—K21CM, Mountain TV Network Inc.

Technical facilities: 100-w TPO, 0.73-kw ERP, 98-ft. above ground, 2785-ft. above sea level, lat. 36° 51' 30", long. 100° 43' 45".

Transmitter: 12-mi. NW of Beaver.

★ **Beaver**—K23BM, Mountain TV Network Inc.

Technical facilities: 100-w TPO, 0.72-kw ERP, 96-ft. above ground, 2727-ft. above sea level, lat. 36° 51' 30", long. 100° 43' 45".

Transmitter: 12-mi. NW of Beaver.

★ **Beaver**—K29BJ, Mountain TV Network Inc.

Technical facilities: 100-w TPO, 0.70-kw ERP, 98-ft. above ground, 2785-ft. above sea level, lat. 36° 51' 30", long. 100° 43' 45".

Transmitter: 12-mi. NW of Beaver.

★ **Beaver**—K33AZ, Mountain TV Network Inc.

Technical facilities: 0.70-kw ERP, lat. 36° 51' 30", long. 100° 43' 45".

Transmitter: 12-mi. NW of Beaver.

★ **Beaver**—Ch. 25, Mountain TV Network Inc.

Technical facilities: 0.70-kw ERP, lat. 36° 51' 30", long. 100° 43' 45".

Transmitter: 12-mi. NW of Beaver.

★ **Blackwell**—K07TG, Midsouth Bcstrs.

Technical facilities: 0.07-kw ERP, lat. 36° 48' 35", long. 97° 15' 50".

★ **Blackwell**—K09ST, Debra M. Kamp.

Technical facilities: 1.28-kw ERP, 125-ft. above ground, 1125-ft. above sea level, lat. 36° 48' 10", long. 97° 17' 00".

Transmitter: 14 N. Main St., Blackwell.

★ **Broken Bow**—K27CH, Jewel B. Callahan.

Technical facilities: 100-w TPO, 0.983-kw ERP, 489-ft. above ground, 909-ft. above sea level, lat. 33° 56' 12", long. 94° 45' 46".

Transmitter: 6.8-mi. SSW of Broken Bow.

★ **Cedardale**—K14GL, Mountain TV Network Inc.

Technical facilities: 0.64-kw ERP, lat. 36° 18' 26", long. 98° 58' 11".

Transmitter: 1-mi. SE of Cedardale.

★ **Cedardale**—K16BM, Mountain TV Network Inc.

Technical facilities: 100-w TPO, 0.656-kw ERP, 95-ft. above ground, 1995-ft. above sea level, lat. 36° 18' 26", long. 98° 58' 11".

Transmitter: 1-mi. SE of Cedardale.

★ **Cedardale**—K18BB, Mountain TV Network Inc.

Technical facilities: 0.65-kw ERP, lat. 36° 18' 26", long. 98° 58' 11".

★ **Cedardale**—K22BB, Mountain TV Network Inc.

Technical facilities: 0.66-kw ERP, lat. 36° 18' 26", long. 98° 58' 11".

★ **Cedardale**—K34BC, Mountain TV Network Inc.

Technical facilities: 0.69-kw ERP, lat. 36° 18' 26", long. 98° 58' 11".

Transmitter: 1-mi. SE of Cedardale.

★ **Cedardale**—K54BT, Mountain TV Network Inc.

Technical facilities: 0.75-kw ERP, lat. 36° 18' 26", long. 98° 58' 11".

Transmitter: 1-mi. SE of Cedardale.

★ **Cedardale**—K56CO, Mountain TV Network Inc.

Technical facilities: 0.76-kw ERP, lat. 36° 18' 26", long. 98° 58' 11".

Transmitter: 1-mi. SE of Cedardale.

★ **Cedardale**—K60DT, Mountain TV Network Inc.

Technical facilities: 100-w TPO, 0.774-kw ERP, 95-ft. above ground, 1995-ft. above sea level, lat. 36° 18' 26", long. 98° 58' 11".

Transmitter: 1-mi. SE of Cedardale.

★ **Cedardale**—K62CE, Mountain TV Network Inc.

Technical facilities: 0.77-kw ERP, lat. 36° 18' 26", long. 98° 58' 11".

Transmitter: 1-mi. SE of Cedardale.

★ **Cedardale**—K64CH, Mountain TV Network Inc.

Technical facilities: 0.78-kw ERP, lat. 36° 18' 26", long. 98° 58' 11".

Transmitter: 1-mi. SE of Cedardale.

★ **Checotah**—K64CP, Retherford Publications Inc.

Technical facilities: 1000-w TPO, 7.20-kw ERP, 141-ft. above ground, 791-ft. above sea level, lat. 35° 27' 05", long. 95° 29' 01".

Transmitter: 2.5-mi. SE of Checotah.

★ **Clinton**—K06KV, Clinton Daily News Co. Phone: 405-323-5151.

Technical facilities: 0.128-kw ERP, lat. 35° 29' 10", long. 98° 58' 04".

★ **Clinton**—Ch. 23, Black Coalition for Media Diversity.

Elk City—K02MU, Elk City Communications. Phone: 405-225-1167.

Studio: 5th & Randall, Elk City, OK 73648.

Technical facilities: 0.05-kw ERP, 60-ft. above ground, 2039-ft. above sea level, lat. 35° 24' 36", long. 99° 25' 01".

Equipment: Television Technology transmitter; Scala antenna.

Began operation: March 1, 1986.

Personnel: Michael D. Robben, chief engineer.

★ **Elk City**—K21CJ, Oklahoma Publishers Electronic Communications.

Technical facilities: 1000-w TPO, 29.1-kw ERP, 135-ft. above ground, 2375-ft. above sea level, lat. 35° 25' 30", long. 99° 28' 40".

Transmitter: 4.1-mi. NW of city center at a heading of 285.36° T.

Elk City—K52AN, Northfork TV Translator System.

Technical facilities: 0.194-kw ERP, lat. 35° 21' 25", long. 99° 16' 08".

★ **Enid**—K07UA, Enid TV.

Technical facilities: 10-w TPO, 0.017-kw ERP, 215-ft. above ground, 1424-ft. above sea level, lat. 36° 25' 13", long. 97° 52' 50".

Transmitter: Broadway Towers, 114 E. Broadway, Enid.

★ **Enid**—K28BP, Evangelina Garcia Ganza.

Technical facilities: 100-w TPO, 7.79-kw ERP, 192-ft. above ground, 1489-ft. above sea level, lat. 36° 26' 36", long. 97° 57' 46".

Transmitter: 4-mi. NW of Enid.

★ **Enid**—K48CS, Blacks Desiring Media Inc.

Technical facilities: 1000-w TPO, 9.24-kw ERP, 433-ft. above ground, 1732-ft. above sea level, lat. 36° 26' 36", long. 97° 57' 46".
 Transmitter: 5.8-mi. NW of city center at 305 °T.

Erick, Sayre & Carter—K58CS, Northfork TV Translator System.

Technical facilities: 100-w TPO, 0.815-kw ERP, 414-ft. above ground, 2020-ft. above sea level, lat. 35° 09' 05", long. 99° 42' 50".

Transmitter: 11-mi. SSW of Sayre.

Note: Operating as translator; primary station KVIJ-TV, Sayre.

Erick/Sayre/Carter—K62BQ, Northfork TV Translator System.

Technical facilities: 100-w TPO, 0.815-kw ERP, 414-ft. above ground, 2434-ft. above sea level, lat. 35° 09' 05", long. 99° 42' 50".

Transmitter: 11-mi. SSW of Sayre.

Equipment: Television Technology transmitter; Scala antenna.

Note: Operating as a translator; primary station KOKH-TV, Oklahoma City, OK.

Gage—K20BR, Gage Translator System.

Technical facilities: 100-w TPO, 0.815-kw ERP, 240-ft. above ground, 2615-ft. above sea level, lat. 36° 26' 03", long. 99° 46' 22".

Transmitter: 8-mi. N of Gage.

*** Grainola—K58CI**, Scripps Howard Bcstg. Co.

Technical facilities: 1000-w TPO, 11.1-kw ERP, 285-ft. above ground, 1492-ft. above sea level, lat. 36° 55' 41", long. 96° 39' 47".

Transmitter: Approx. 0.5-mi. W of Oklahoma Hwy. 18, 1-mi. SW of Grainola.

*** Guymon—K02MG**, Moore Bcstg. Inc.

Technical facilities: 100-w TPO, 0.522-kw ERP, 70-ft. above ground, 3191-ft. above sea level, lat. 36° 40' 51", long. 101° 29' 00".

Transmitter: Intersection of Hwys. 54 & 64, Guymon.

Equipment: Emcee transmitter; Bogner antenna.

*** Guymon—K268P**, Donrey Inc. Phone: 702-786-8880. TWX: 310-372-7568.

Technical facilities: 1000-w TPO, 8.40-kw ERP, 62-ft. above ground, 3185-ft. above sea level, lat. 36° 41' 01", long. 101° 28' 46".

Transmitter: 515 N. Ellison, Guymon.

Personnel: Jack Harmon, gen. mgr.

Guymon—K53BE, Victory Center Inc. Phone: 405-338-5616.

Technical facilities: 1000-w TPO, 6.566-kw ERP, 449-ft. above ground, 3652-ft. above sea level, lat. 36° 40' 30", long. 101° 33' 58".

Transmitter: Approx. 3.25-mi. W of Guymon Municipal Airport.

Equipment: Television Technology transmitter; Scala antenna.

Locally originated programming: Specials; talk shows.

Planned locally originated programming: Local special events; parades; weather; character generated news.

Advertising: Yes.

Personnel: Jim Fowler, gen. mgr.; Tom Heflin, station mgr.

*** Heavener—K07TF**, Rural Television Service Inc.

Technical facilities: 0.02-kw ERP, lat. 34° 57' 29", long. 94° 35' 39".

*** Heavener—K09UM**, Rural Television Service Inc.

Technical facilities: 0.02-kw ERP, lat. 34° 57' 29", long. 94° 35' 39".

*** Henryetta—K4480**, Donrey Inc.

Technical facilities: 8.00-kw ERP, lat. 35° 26' 24", long. 95° 59' 24".

*** Hobart—K338A**, Retherford Publications Inc.

Technical facilities: 28.9-kw ERP, lat. 35° 05' 10", long. 99° 11' 20".

*** Hugo—K04MJ**, Moore Bcstg. Inc.

Technical facilities: 0.03-kw ERP, lat. 34° 00' 39", long. 95° 31' 00".

Lawton—K27AZ, Trinity Broadcasting Network Inc. Phone: 714-832-2950.

Technical facilities: 1.32-kw ERP, lat. 34° 36' 12", long. 98° 23' 46".

Began Operation: May 20, 1987.

Satellite programming: Trinity Bcstg. Network.

*** Lawton—Ch. 10**, Jo Ann's Balloon Boutique Inc.

*** Lawton—Ch. 11**, Jo Ann's Balloon Boutique Inc.

*** Mangum—K26AT**, Retherford Publications Inc.

Technical facilities: 8.24-kw ERP, lat. 34° 53' 36", long. 99° 30' 24".

May—K18BV, Gage Translator System.

Technical facilities: 100-w TPO, 0.815-kw ERP, 240-ft. above ground, 2615-ft. above sea level, lat. 36° 26' 03", long. 99° 46' 22".

Transmitter: 8-mi. N of Gage.

May—K22BR, Gage Translator System.

Technical facilities: 100-w TPO, 0.815-kw ERP, 240-ft. above ground, 2615-ft. above sea level, lat. 36° 26' 03", long. 99° 46' 22".

Transmitter: 8-mi. N of Gage.

*** McAlester—Ch. 48**, Lakeland Cable TV Inc.

*** Muskogee—K27CC**, American Indian TV & Radio Network.

Technical facilities: 1000-w TPO, 20.3-kw ERP, 87-ft. above ground, 906-ft. above sea level, lat. 35° 58' 36", long. 95° 14' 41".

Transmitter: 8-mi. NW of Hulbert.

*** Oklahoma City—K07TX**, Mike A. Mendoza. Phone: 817-478-9193.

Technical facilities: 10-w TPO, 0.86-kw ERP, 312-ft. above ground, 1430-ft. above sea level, lat. 35° 32' 40", long. 97° 29' 29".

Requests modification of CP for change to lat. 35° 31' 53", long. 97° 32' 21".

Transmitter: Hwy. 74, N of I-66. BMPTVL-880819ID.

Transmitter: North central edge of city.

*** Oklahoma City—K69EK**, Clear Channel Communications Inc.

Technical facilities: 1000-w TPO, 13.1-kw ERP, 440-ft. above ground, 1640-ft. above sea level, lat. 35° 28' 08", long. 97° 30' 58".

Transmitter: 120 N. Robinson, First National Bldg., Oklahoma City.

*** Okmulgee—K268N**, Minerva Rodriguez Frias.

Technical facilities: 100-w TPO, 1.07-kw ERP, 132-ft. above ground, 815-ft. above sea level, lat. 35° 20' 51", long. 95° 57' 53".

Transmitter: SW edge of city.

*** Okmulgee—K28CJ**, Brewer Communications Inc.

Technical facilities: 1000-w TPO, 40.6-kw ERP, 138-ft. above ground, 909-ft. above sea level, lat. 35° 20' 53", long. 95° 56' 38".

Transmitter: 6.7-mi. SE of Henryetta, center of city, at a heading of 161.78° T.

*** Paden—K54CD**, Mountain TV Network Inc.

Technical facilities: 100-w TPO, 0.599-kw ERP, 93-ft. above ground, 1091-ft. above sea level, lat. 35° 31' 25", long. 96° 33' 42".

Transmitter: 1-mi. NNE of Paden.

*** Paden—K56CR**, Mountain TV Network Inc.

Technical facilities: 0.61-kw ERP, lat. 35° 31' 25", long. 96° 33' 42".

Transmitter: 1-mi. NNE of Paden.

Ponca City—K12NE, Russell Communications.

Technical facilities: 0.08-kw ERP, lat. 36° 41' 25", long. 97° 05' 35".

Ponca City—K18AM, American Bcstg. Systems Inc.

Technical facilities: 1000-w TPO, 6.89-kw ERP, 500-ft. above ground, 994-ft. above sea level, lat. 36° 41' 25", long. 97° 10' 20".

Transmitter: 4-mi. W of Ponca City.

Equipment: Emcee transmitter; Bogner antenna.

Ponca City—K27AK, Tempo Enterprises. Phone: 918-496-3200.

Technical facilities: 100-w TPO, 1.072-kw ERP, 500-ft. above ground, 1494-ft. above sea level, lat. 36° 41' 25", long. 97° 10' 20".

Transmitter: 4-Mi. W of Ponca City.

Equipment: Television Technology transmitter; Bogner antenna.

Satellite Earth Station: Comtech; Scientific-Atlanta receivers.

Began Operation: January 15, 1983.

Satellite programming: Tempo TV.

Advertising: No.

*** Ponca City—K56CS**, KTUL Television Inc.

Technical facilities: 1.32-kw ERP, lat. 36° 39' 50", long. 97° 02' 02".

Note: Operating as a translator; primary station KTUL-TV, Ch. 8 Tulsa.

*** Ponca City—Ch. 66**, Black Media Assoc.

*** Pryor—K39BC**, Retherford Publications Inc.

Technical facilities: 3.67-kw ERP, lat. 36° 19' 58", long. 95° 00' 57".

*** Sickles—K19AX**, Anadarko Publishing Co.

Technical facilities: 41.2-kw ERP, lat. 35° 25' 20", long. 98° 30' 30".

*** Sickles—K32BP**, Oklahoma Publishers Electronic Communications.

Technical facilities: 1000-w TPO, 40.5-kw ERP, 138-ft. above ground, 1719-ft. above sea level, lat. 35° 25' 20", long. 98° 30' 30".

Transmitter: 8.9-mi. NW of city center at heading of 295.7° T.

*** Stillwater—K20BB**, Mountain TV Network Inc.

Technical facilities: 0.52-kw ERP, lat. 36° 07' 12", long. 96° 55' 07".

Transmitter: 6-mi. E of Stillwater.

*** Stillwater—K31BV**, Media Co. of Stillwater.

Technical facilities: 1000-w TPO, 15.5-kw ERP, 233-ft. above ground, 1116-ft. above

sea level, lat. 36° 06' 39", long. 97° 02' 25".

Transmitter: 1000 S. Stallard, Stillwater.

*** Stillwater—K33CD**, Mountain TV Network Inc.

Technical facilities: 100-w TPO, 0.551-kw ERP, 95-ft. above ground, 1106-ft. above sea level, lat. 36° 07' 12", long. 96° 55' 07".

Transmitter: 6-mi. E of Stillwater.

*** Stillwater—Ch. 22**, Mountain TV Network Inc.

Strong City/Leedy/Hammon—K36AJ, Northfork TV Translator System.

Technical facilities: 20-w TPO, 0.205-kw ERP, 256-ft. above ground, 2340-ft. above sea level, lat. 35° 46' 50", long. 99° 34' 55".

Transmitter: 8-mi. N of Strong City.

Note: Operating as a translator; primary station KGMC, Oklahoma City, OK.

*** Tahlequah—K66CP**, Retherford Publications Inc.

Technical facilities: 28.5-kw ERP, lat. 36° 03' 26", long. 94° 57' 03".

*** Tulsa—K57DQ**, KMAR Communications Inc.

Technical facilities: 1000-w TPO, 19.80-kw ERP, 326-ft. above ground, 794-ft. above sea level, lat. 36° 02' 49", long. 95° 54' 13".

Transmitter: NE corner of 81st St. at Sheridan Rd., Tulsa.

*** Tulsa—K65CU**, J-Pax Bcstrs. Inc.

Technical facilities: 1.28-kw ERP, lat. 36° 09' 01", long. 95° 59' 25".

*** Weatherford—K168S**, Mountain TV Network Inc.

Technical facilities: 100-w TPO, 0.656-kw ERP, 95-ft. above ground, 1916-ft. above sea level, lat. 35° 30' 53", long. 98° 45' 47".

Transmitter: 4-mi. SW of Weatherford.

*** Weatherford—K27AY**, Weatherford News Inc.

Technical facilities: 20.3-kw ERP, lat. 35° 32' 12", long. 98° 43' 06".

*** Weatherford—K298Q**, Mountain TV Network Inc.

Technical facilities: 100-w TPO, 0.676-kw ERP, 95-ft. above ground, 1916-ft. above sea level, lat. 35° 30' 53", long. 98° 45' 47".

Transmitter: 4-mi. SW of Weatherford.

*** Weatherford—K51CW**, Mountain TV Network Inc.

Technical facilities: 100-w TPO, 0.735-kw ERP, 95-ft. above ground, 1916-ft. above sea level, lat. 35° 30' 53", long. 98° 45' 47".

Transmitter: 4-mi. SW of Weatherford.

*** Woodward—K02NH**, Russell Communications.

Technical facilities: 10-w TPO, 19.31-kw ERP, 600-ft. above ground, 1900-ft. above sea level, lat. 36° 23' 10", long. 99° 25' 17".

Transmitter: 8th & Main Sts.

*** Woodward—K23AD**, Frontier Community Communications Inc.

Technical facilities: 100-w TPO, 1.143-kw ERP, 170-ft. above ground, 2075-ft. above sea level, lat. 36° 26' 06", long. 99° 23' 40".

Transmitter: 11th & Oklahoma Sts., Woodward.

Equipment: Thomson LGT transmitter; Scala antenna.

Low Power TV Stations—Oklahoma

Locally originated programming: Sports; news; weather; farm information; public affairs.

Satellite programming: AGDAY; American TV Network; Tempo TV.

Advertising: Yes. Rates: \$12.00-\$15.00/30 Sec.

Personnel: George Brown, station manager.

★ **Woodward**—K35AM, Tel-Radio Communications Properties Inc.

Technical facilities: 10.5-kw ERP, lat. 36° 26' 17", long. 99° 23' 26".

Woodward—K61CW, OKTV Translator System Inc. Phone: 405-256-2254.

★ **Woodward**—K67CW, OKTV Translator System Inc. Phone: 405-256-2254.

Technical facilities: 0.81-kw ERP, lat. 36° 34' 06", long. 99° 16' 33".

Woodward/Mooreland/Waynoka—K69DH, OKTV Translator System Inc. Phone: 405-256-2254.

Technical facilities: 100-w TPO, 0.815-kw ERP, 300-ft. above ground, 2420-ft. above sea level, lat. 36° 34' 06", long. 99° 16' 33".

Transmitter: Approx. 9-mi. NNW of Mooreland.

Equipment: Television Technology transmitter; Scala antenna.

Began Operation: October 1, 1986.

Locally originated programming: Planned.

OREGON

★ **Altamont**—K31BJ, Blacks Desiring Media Inc.

Technical facilities: 1000-w TPO, 9.88-kw ERP, 218-ft. above ground, 4816-ft. above sea level, lat. 42° 12' 56", long. 121° 47' 56".

Transmitter: 3.5-mi. NW of city.

★ **Altamont**—K41BK, Blacks Desiring Media Inc.

Technical facilities: 1000-w TPO, 9.64-kw ERP, 218-ft. above ground, 4816-ft. above sea level, lat. 42° 12' 56", long. 121° 47' 56".

Transmitter: 3.5-mi. NW of city.

Altamont/Klamath Falls—K52AS, Blacks Desiring Media Inc.

Technical facilities: 1000-w TPO, 14.39-kw ERP, 60-ft. above ground, 4551-ft. above sea level, lat. 42° 12' 57", long. 121° 47' 53".

Transmitter: 3.5-mi. NW of city center of Altamont.

★ **Astoria & Seaside**—K54CA, Kurt J. Petersen. Phone: 503-343-5748.

Technical facilities: 100-w TPO, 6.28-kw ERP, 40-ft. above ground, 3010-ft. above sea level, lat. 48° 05' 12", long. 123° 27' 03".

Transmitter: Nicolai Mountain, 18-mi. ESE of Astoria.

★ **Bend**—K08KN, Robert E. Sandstorm.

Technical facilities: 0.09-kw ERP, lat. 44° 04' 30", long. 121° 19' 48".

★ **Bend**—K11SE, Denco Bcstg. Corp.

Technical facilities: 0.07-kw ERP, lat. 44° 04' 39", long. 121° 19' 56".

Requests modification of CP for change to lat. 44° 04' 41", long. 121° 19' 57".

★ **Bend**—K27AM, Family Television Inc. Phone: 707-745-1570.

Technical facilities: 1000-w TPO, 24.1-kw ERP, 150-ft. above ground, 4215-ft. above sea level, lat. 44° 04' 40", long. 121° 19' 49".

Transmitter: Aubrey Butte, 1.8-mi. NNW of Bend.

Note: Plans to operate as a translator.

Bend—K33AG, Trinity Bcstg. Network Inc. Phone: 714-832-2950.

Technical facilities: 100-w TPO, 2.30-kw ERP, 75-ft. above ground, 4311-ft. above sea level, lat. 44° 04' 40", long. 121° 19' 49".

Transmitter: Aubrey Butte.

Equipment: Emcee transmitter; Bogner antenna.

Began Operation: May 11, 1986.

Satellite programming: Trinity Bcstg. Network.

★ **Blackwell**—Ch. 21, Raymond A. Winbush.

★ **Brookings**—K16AM, Mountain TV Network Inc.

Technical facilities: 0.875-kw ERP, lat. 42° 12' 34", long. 124° 13' 25".

Transmitter: 10-mi. NE of Brookings.

★ **Brookings**—K20AK, Mountain TV Network Inc.

Technical facilities: 0.87-kw ERP, lat. 42° 12' 34", long. 124° 13' 25".

Transmitter: 10.5-mi. NE of Brookings.

★ **Brookings**—K38BE, Mountain TV Network Inc.

Technical facilities: 0.934-kw ERP, lat. 42° 12' 34", long. 124° 13' 25".

Transmitter: 10.5-mi. NE of Brookings.

★ **Brookings**—K44BT, Mountain TV Network Inc.

Technical facilities: 100-w TPO, 0.971-kw ERP, 100-ft. above ground, 3528-ft. above sea level, lat. 42° 12' 34", long. 124° 13' 25".

Transmitter: 10.5-mi. NE of Brookings.

★ **Brookings**—K50AY, Mountain TV Network Inc.

Technical facilities: 0.98-kw ERP, lat. 42° 12' 34", long. 124° 13' 25".

Transmitter: 10.5-mi. NE of Brookings.

★ **Brookings**—K54BI, Mountain TV Network Inc.

Technical facilities: 0.998-kw ERP, lat. 42° 12' 34", long. 124° 13' 25".

Transmitter: 10.5-mi. NE of Brookings.

★ **Burns**—K16AQ, Mountain TV Network Inc.

Technical facilities: 1.31-kw ERP, lat. 43° 37' 12", long. 119° 10' 21".

★ **Burns**—K20AU, Mountain TV Network Inc.

Technical facilities: 1.30-kw ERP, lat. 43° 37' 12", long. 119° 10' 21".

★ **Burns**—K32AZ, Mountain TV Network Inc.

Technical facilities: 1.38-kw ERP, lat. 43° 37' 12", long. 119° 10' 21".

★ **Burns**—K38BI, Mountain TV Network Inc.

Technical facilities: 1.40-kw ERP, lat. 43° 37' 12", long. 119° 10' 21".

★ **Burns**—K40BC, Mountain TV Network Inc.

Technical facilities: 1.43-kw ERP, lat. 43° 37' 12", long. 119° 10' 21".

★ **Burns**—K42BE, Mountain TV Network Inc.

Technical facilities: 1.42-kw ERP, lat. 43° 37' 12", long. 119° 10' 21".

★ **Burns**—K44BC, Mountain TV Network Inc.

Technical facilities: 1.45-kw ERP, lat. 43° 37' 12", long. 119° 10' 21".

★ **Coos Bay**—K23BN, Family Television Inc.

Technical facilities: 1000-w TPO, 24.2-kw ERP, 87-ft. above ground, 1652-ft. above sea level, lat. 43° 13' 15", long. 124° 05' 07".

Transmitter: Blue Ridge, 0.6-mi. NE of Fairview, OR.

★ **Coos Bay**—K27CL, KEZI Inc. Phone: 503-485-5611.

Technical facilities: 1000-w TPO, 11.1-kw ERP, 148-ft. above ground, 1007-ft. above sea level, lat. 43° 23' 26", long. 124° 07' 48".

Transmitter: On Noah Butte, 3.7-mi. E of Coos Bay.

Equipment: Scala antenna.

Note: Operating as a translator; primary station KEZI-TV, Eugene, OR.

★ **Coos Bay**—K30BN, Quanta Communications.

Technical facilities: 1000-w TPO, 12.4-kw ERP, 154-ft. above ground, 160-ft. above sea level, lat. 43° 21' 45", long. 124° 11' 33".

Requests modification of CP for change to 0.50-kw ERP lat. 43° 21' 15", long. 124° 14' 32".

Transmitter: Blossom Hill, NW of Coos Bay.

Note: Operating as a translator; primary station K0BI, Medford.

Coos Bay—K33AO, Trinity Bcstg. Network Inc. Phone: 714-832-2950.

Technical facilities: 100-w TPO, 1.24-kw ERP, 120-ft. above ground, 642-ft. above sea level, lat. 43° 21' 15", long. 124° 14' 32".

Equipment: Scala antenna.

Began Operation: January 1, 1986.

Satellite programming: Trinity Bcstg. Network.

★ **Coos Bay**—K45BE, Mountain TV Network Inc.

Technical facilities: 100-kw ERP, 100-ft. above ground, 2341-ft. above sea level, lat. 43° 16' 44", long. 123° 54' 07".

Transmitter: Coos Mountain, 16-mi. SE of Coos Bay.

Coos Bay—K46AS, KMTR Inc. Phone: 503-746-1600. TWX: 510-597-0366.

Technical facilities: 100-w TPO, 0.855-kw ERP, 160-ft. above ground, 974-ft. above sea level, lat. 43° 23' 26", long. 124° 07' 48".

Transmitter: 3-mi. E of North Bend on Noah Butte.

Equipment: Television Technology transmitter; Scala antenna.

Note: Operating as a translator, primary station KMTR-TV, Eugene, OR.

★ **Coos Bay**—K59CU, Localvision.

Technical facilities: 35.1-kw ERP, 190-ft. above ground, 195-ft. above sea level, lat. 43° 21' 45", long. 124° 11' 33".

Transmitter: Blossom Hill, NW of Coos Bay.

★ **Coos Bay**—K63DO, Localvision.

Technical facilities: 1000-w TPO, 36.1-kw ERP, 184-ft. above ground, 190-ft. above sea level, lat. 43° 21' 45", long. 124° 11' 33".

Transmitter: NW of city center on Blossom Hill.

★ **Coos Bay**—Ch. 62, Mountain TV Network Inc.

★ **Coos Bay**—Ch. 65, Jacqueline Lalané.

★ **Coos Bay**—Ch. 67, Localvision.

★ **Corvallis**—K14GW, K. Sandoval Burke.

Technical facilities: 1000-w TPO, 236-kw ERP, 236-ft. above ground, 1735-ft. above sea level, lat. 44° 38' 25", long. 123° 16' 25".

Transmitter: Vineyard Hill, 5-mi. N of Corvallis.

★ **Eugene**—K06LJ, Michael Charles Dimick.

Technical facilities: 0.028-kw ERP, lat. 44° 03' 50", long. 123° 06' 37".

Eugene—K25AS, John Field. Phone: 503-683-2525.

Studio: 100 E. 18th Ave., Eugene 97401.

Technical facilities: 27.3-kw ERP, 1400-ft. above ground, 1500-ft. above sea level, lat. 44° 11' 51", long. 122° 59' 08".

Transmitter: 4545 Blanton Rd., Eugene, OR.

Equipment: Thomson LGT transmitter; Thomson LGT antenna.

Satellite Earth Station: In operation; 4-meter. Multichannel TV Sound: Stereo only.

Began Operation: May 1, 1987.

Locally originated programming: Health; specials; children's programming; exercise; sports; horror shows; community programming; magazines; music; documentaries; music videos with DJ; talk shows; variety shows; news; wire service news; weather; public affairs; game shows.

Satellite programming: CNN.

Advertising: Yes. Rates: \$90.00-\$180.00/30 Sec.; \$360.00/Min.; \$200.00-\$450.00/Hour.

Personnel: J. E. Field, pres. & chief engineer; John Meike, gen. mgr.; Wally Graff, gen. sales mgr.

★ **Eugene**—K41CD, Jacqueline Lalané.

Technical facilities: 1000-w TPO, 12.3-kw ERP, 115-ft. above ground, 3215-ft. above sea level, lat. 44° 11' 51", long. 122° 59' 08".

Transmitter: Buck Mountain, 11.5-mi. NNE of Eugene.

★ **Eugene**—K57EL, Janet Roberts.

Technical facilities: 1000-w TPO, 9.84-kw ERP, 98-ft. above ground, 518-ft. above sea level, lat. 44° 03' 01", long. 123° 05' 35".

Transmitter: 132 E. Broadway, Eugene.

★ **Eugene**—Ch. 28, Janet Roberts.

★ **Hepppner**—K18AW, Mountain TV Network Inc.

Technical facilities: 0.52-kw ERP, lat. 45° 12' 48", long. 119° 17' 41".

★ **Hepppner**—K22AS, Mountain TV Network Inc.

Technical facilities: 0.533-kw ERP, lat. 45° 12' 48", long. 119° 17' 41".

★ **Hepppner**—K28BF, Mountain TV Network Inc.

Technical facilities: 0.54-kw ERP, lat. 45° 12' 48", long. 119° 17' 41".

★ **Hepppner**—K34AU, Mountain TV Network Inc.

Technical facilities: 0.55-kw ERP, lat. 45° 12' 48", long. 119° 17' 41".

★ **Hepppner**—K55EG, Mountain TV Network Inc.

Technical facilities: 0.612-kw ERP, lat. 45° 12' 48", long. 119° 17' 41".

★ **Hillsboro**—K14HN, Atwater Kent Communications.

Technical facilities: 1000-w TPO, 36.8-kw ERP, 171-ft. above ground, 942-ft. above sea level, lat. 45° 27' 16", long. 122° 52' 16".

- Transmitter: On E side of Kemmer Rd., 0.92-ft. S of Gassner, Aloha.
- ★ **John Day**—K41AX, Mountain TV Network Inc.
Technical facilities: 0.71-kw ERP, lat. 44° 20' 33", long. 118° 53' 20".
Transmitter: Canyon Mountain, 6-mi. SE of John Day.
- ★ **John Day**—K43CE, Mountain TV Network Inc.
Technical facilities: 100-w TPO, 0.729-kw ERP, 95-ft. above ground, 8094-ft. above sea level, lat. 44° 20' 33", long. 118° 53' 20".
Transmitter: Canyon Mountain, 6-mi. SE of John Day.
- ★ **John Day**—K45BG, Mountain TV Network Inc.
Technical facilities: 0.73-kw ERP, lat. 44° 20' 33", long. 118° 53' 20".
Transmitter: Canyon Mountain, 6-mi. SE of John Day.
- ★ **Klamath Falls**—K298L, LPTV Services Inc.
Technical facilities: 1000-w TPO, 10.1-kw ERP, 66-ft. above ground, 4160-ft. above sea level, lat. 42° 13' 32", long. 121° 46' 32".
Transmitter: 1301 Esplanade St., Klamath Falls.
- ★ **Klamath Falls**—K33BP, Blacks Desiring Media Inc.
Technical facilities: 100-w TPO, 6.78-kw ERP, 322-ft. above ground, 4413-ft. above sea level, lat. 42° 11' 38", long. 121° 46' 19".
Transmitter: 2.2-mi. SE of city center at 175.22° T.
- ★ **Klamath Falls**—K49BH, Blacks Desiring Media Inc.
Technical facilities: 6.61-kw ERP, lat. 42° 11' 38", long. 121° 46' 19".
- ★ **Klamath Falls**—K54CH, Blacks Desiring Media Inc.
Technical facilities: 1000-w TPO, 6.52-kw ERP, 322-ft. above ground, 4413-ft. above sea level, lat. 42° 11' 38", long. 121° 46' 19".
Transmitter: 2.2-mi. SE of city center at 175.22° T.
- Klamath Falls**—K588G, Trinity Broadcasting Network Inc. Phone: 714-832-2950.
Technical facilities: 100-w TPO, lat. 42° 08' 48", long. 121° 46' 16".
Began Operation: March 21, 1981.
Satellite programming: Trinity Bcstg. Network.
- La Grande**—K05HL, KOUS-TV Inc. Phone: 406-665-3320.
Technical facilities: 100-w TPO, 2.058-kw ERP, 25-ft. above ground, 4625-ft. above sea level, lat. 45° 26' 23", long. 117° 53' 59".
Transmitter: 2-mi. NE of La Grande on Mt. Harris.
Equipment: Emcee transmitter; Scala antenna.
- ★ **La Grande**—K33BK, Gerald D. Kamp.
Technical facilities: 100-w TPO, 4.20-kw ERP, 74-ft. above ground, 5264-ft. above sea level, lat. 45° 26' 23", long. 117° 53' 59".
Transmitter: 12-mi. NE of La Grande.
- ★ **La Grande**—Ch. 50, Judith Ann Acevedo.
- ★ **La Grande**—Ch. 54, Lidia Rodriguez.
- ★ **Lakeview**—K15CI, Mountain TV Network Inc.
Technical facilities: 100-w TPO, 1.27-kw ERP, 95-ft. above ground, 6437-ft. above sea level, lat. 42° 14' 08", long. 120° 20' 15".
Transmitter: 2.5-mi. N of Lakeview.
- ★ **Lakeview**—K17BD, Mountain TV Network Inc.
Technical facilities: 100-w TPO, 1.30-kw ERP, 96-ft. above ground, 6294-ft. above sea level, lat. 42° 14' 08", long. 120° 20' 15".
Transmitter: 2.5-mi. N of Lakeview.
- Lakeview**—K21BC, Trinity Bcstg. Network.
Phone: 714-832-2950.
Technical facilities: 100-w TPO, 1.27-kw ERP, 30-ft. above ground, 1841-ft. above sea level, lat. 42° 11' 48", long. 120° 34' 11".
Transmitter: Fox Hill, 11-mi. W of Lakeview.
Began Operation: October 1, 1987.
Satellite programming: Trinity Bcstg. Network.
- ★ **Lakeview**—K23AR, Mountain TV Network Inc.
Technical facilities: 1.33-kw ERP, lat. 42° 14' 08", long. 120° 20' 15".
Transmitter: 2.5-mi. N of Lakeview.
- ★ **Lakeview**—K39AU, Mountain TV Network Inc.
Technical facilities: 1.43-kw ERP, lat. 42° 14' 08", long. 120° 20' 15".
Transmitter: 2.5-mi. N of Lakeview.
- ★ **Lakeview**—K45BI, Mountain TV Network Inc.
Technical facilities: 1.45-kw ERP, lat. 42° 14' 08", long. 120° 20' 15".
Transmitter: 2.5-mi. N of Lakeview.
- ★ **Lakeview**—K55EO, Mountain TV Network Inc.
Technical facilities: 100-w TPO, 1.52-kw ERP, 96-ft. above ground, 6294-ft. above sea level, lat. 42° 14' 08", long. 120° 20' 15".
Transmitter: 2.5-mi. N of Lakeview.
- ★ **Lakeview**—K60DA, Evarista Romero.
Technical facilities: 1.27-kw ERP, lat. 42° 10' 48", long. 120° 19' 37".
- ★ **Lakeview**—Ch. 19, Mountain TV Network Inc.
- ★ **Medford**—K26CH, Roger David Green.
Technical facilities: 1000-w TPO, 9.00-kw ERP, 30-ft. above ground, 3684-ft. above sea level, lat. 42° 17' 43", long. 122° 45' 00".
Transmitter: Mount Baldy, 5-mi. SE of Medford.
- ★ **Medford**—Ch. 56, K. Sandoval Burke.
- ★ **Newport**—K29AZ, King Broadcasting Co. Phone: 206-448-5555.
Technical facilities: 1000-w TPO, 3.90-kw ERP, 154-ft. above ground, 1204-ft. above sea level, lat. 44° 45' 23", long. 124° 02' 49".
Transmitter: 9-mi. N of Newport.
- ★ **Portland**—K18CA, Mike A. Mendoza.
Technical facilities: 1000-w TPO, 18.0-kw ERP, 361-ft. above ground, 1299-ft. above sea level, lat. 45° 31' 35", long. 122° 44' 36".
Transmitter: NW section of Portland.
- ★ **Portland**—K30BO, Video Marketing Network Inc. Phone: 813-923-3733. Fax: 813-923-8227.
Technical facilities: 574-w TPO, 15.0-kw ERP, 656-ft. above ground, 1847-ft. above sea level, lat. 45° 31' 27", long. 122° 44' 46".
- Transmitter: 425 NW Skyline Blvd.
Scheduled to begin operation: January 1, 1989.
Planned locally originated programming: Classified advertising; children's programming; talk shows.
Advertising: Planned.
Personnel: Elizabeth Nierengarten, sr. v.p.
- ★ **Portland**—K58CO, Christian Community Network Inc.
Technical facilities: 100-w TPO, 1.32-kw ERP, 131-ft. above ground, 1125-ft. above sea level, lat. 45° 27' 13", long. 122° 32' 45".
Transmitter: KULP(FM) transmitter site.
- ★ **Portland**—K65DR, Channel America LPTV Holdings Inc.
Technical facilities: 100-w TPO, 0.98400-kw ERP, 420-ft. above ground, 499-ft. above sea level, lat. 45° 30' 52", long. 122° 40' 42".
Transmitter: First National Bank Tower, 1300 SW 5th Ave.
- ★ **Portland**—Ch. 18, Mike A. Mendoza.
- ★ **Redmond**—K31BQ, Black Women's Network of NJ Inc.
Technical facilities: 1000-w TPO, 13.0-kw ERP, 66-ft. above ground, 3635-ft. above sea level, lat. 44° 10' 25", long. 121° 16' 29".
Transmitter: 6-mi. SW of Redmond & 2.75-mi. W of Hwy. 97.
- Roseburg**—K14HA, Inspirational TV of Southern Oregon.
Technical facilities: 1000-w TPO, 12.4-kw ERP, 112-ft. above ground, 1598-ft. above sea level, lat. 43° 14' 08", long. 123° 19' 17".
Transmitter: KPIC(TV) transmitter site, Roseburg.
- Roseburg**—K31AE, KMTR Inc. Phone: 503-746-1600. TWX: 510-597-0366.
Technical facilities: 0.997-kw ERP, 110-ft. above ground, 1310-ft. above sea level, lat. 43° 12' 10", long. 123° 22' 55".
Holds CP for change to 100-w TPO, lat. 43° 12' 22", long. 123° 21' 56". Transmitter to SW of Roseburg.
Transmitter: Mt. Nebo, Roseburg.
Began Operation: February 1, 1982.
- Note:** Operating as a translator of KMTR-TV, Eugene, OR.
- Salem**—K61CC, Full Gospel Business Men's Fellowship International. Phones: 503-364-5227; 503-362-0862.
Studio: 838 Commercial NE, Salem, OR 97301.
Technical facilities: 100-w TPO, 6.272-kw ERP, 180-ft. above ground, 1090-ft. above sea level, lat. 44° 58' 40", long. 123° 08' 29".
Holds CP for change to 1000-w TPO, 8.90-kw ERP, 187-ft. above ground, 1276-ft. above sea level.
Transmitter: 3375 Eagle Crest Rd. NW, Salem.
Equipment: Television Technology transmitter; Scala antenna.
Began Operation: July 15, 1981.
Locally originated programming: Talk shows. Satellite programming: PTL.
Advertising: Yes.
Personnel: Thomas Marks, station mgr.; George Britton, gen. sales mgr.
- ★ **Seaside**—K29BA, Mountain TV Network Inc.
Technical facilities: 100-w TPO, 0.67-kw ERP, 93-ft. above ground, 1556-ft. above sea level, lat. 46° 01' 56", long. 123° 48' 24".
- Transmitter: 5.3-mi. ENE of Seaside.
- ★ **Seaside**—K41AS, Mountain TV Network Inc.
Technical facilities: 0.714-kw ERP, lat. 46° 01' 56", long. 123° 48' 24".
- ★ **Seaside**—Ch. 50, Mountain TV Network Inc.
- ★ **Terrebonne**—K42BR, Rodney S. Johnson.
Technical facilities: 8.28-kw ERP, lat. 44° 25' 03", long. 121° 06' 01".
- Terrebonne**—K48BL, Rodney S. Johnson.
Phone: 503-548-8700.
Began Operation: October 25, 1986.
Locally originated programming: Art profiles; specials; sports; community programming; city council meetings; local special events; music; parades; music video clips; music videos with DJ; news; entertainment; weather; public access; farm information; public affairs; logging & lumber news.
Planned locally originated programming: Children's programming; exercise; classified advertising; horror shows; hunting & fishing show; sports magazine; variety shows.
Planned satellite programming: Agricultural, business & weather news affiliations.
Advertising: Yes.
Personnel: Scott C. Johnson, general mgr.; Rodney S. Johnson, chief engineer.
- ★ **The Dalles**—K17BM, Focus Translators Inc.
Technical facilities: 100-w TPO, 1.40-kw ERP, 42-ft. above ground, 603-ft. above sea level, lat. 45° 35' 28", long. 121° 11' 19".
Transmitter: 400 E. Scenic Dr., The Dalles.
- ★ **The Dalles**—K26CJ, Telecrafter Corp.
Technical facilities: 100-w TPO, 1.08-kw ERP, 43-ft. above ground, 3264-ft. above sea level, lat. 45° 42' 09", long. 121° 08' 26".
Transmitter: 8-mi. NE of The Dalles.
- ★ **The Dalles**—K45BK, Mountain TV Network Inc.
Technical facilities: 100-w TPO, 0.72-kw ERP, 93-ft. above ground, 4161-ft. above sea level, lat. 45° 30' 51", long. 121° 29' 20".
Transmitter: 15-mi. WSW of The Dalles.
- The Dalles**—K51CS, Kentel.
Technical facilities: 1000-w TPO, 13.1-kw ERP, 89-ft. above ground, 3215-ft. above sea level, lat. 45° 42' 41", long. 121° 07' 07".
Transmitter: Approx 7.8-mi. NNE of The Dalles.
- ★ **The Dalles**—K53CG, Russell Communications.
Technical facilities: 1000-w TPO, 13.0-kw ERP, 89-ft. above ground, 3214-ft. above sea level, lat. 45° 42' 41", long. 121° 07' 07".
Transmitter: 7.9-mi. NNE of The Dalles.
- ★ **Tillamook**—K26BR, Mountain TV Network Inc.
Technical facilities: 100-w TPO, 0.68-kw ERP, 93-ft. above ground, 1485-ft. above sea level, lat. 45° 27' 58", long. 123° 55' 10".
Transmitter: Meares Park, 3.5-mi. W of Tillamook.
- ★ **Tillamook**—K56CQ, Mountain TV Network Inc.
Technical facilities: 0.76-kw ERP, lat. 45° 27' 58", long. 123° 55' 10".

Low Power TV Stations—Oregon

★ **Tri-City/Riddle/Canyonville**—K19AD, KMTR Inc. Phone: 503-746-1600. TWX: 510-597-0366.

Technical facilities: 1000-w TPO, 1.852-kw ERP, 200-ft. above ground, 2782-ft. above sea level, lat. 43° 00' 13", long. 123° 21' 26".

Transmitter: Sheep Hill, Boomer Hill Rd., Tri-City.

Equipment: Emcee transmitter; Scala antenna.

Note: To be operated as a translator; primary station KMTR-TV, Eugene, OR.

★ **Wasco**—K67AD, North Sherman TV Co-op. Phone: 503-442-5477.

Technical facilities: 100-w TPO, 1.45-kw ERP, 25-ft. above ground, 3150-ft. above sea level, lat. 45° 44' 26", long. 120° 43' 46".

Transmitter: 10-mi. N of Wasco.

Equipment: Emcee transmitter; Thomas antenna.

★ **Winston**—K29AX, Cascade Pacific Television Assoc.

Technical facilities: 1.46-kw ERP, lat. 43° 12' 10", long. 123° 22' 55".

PENNSYLVANIA

★ **Allentown**—Ch. 46, World Plan Executive Council.

★ **Altoona**—W12BR, Victoria D. & Silas F. Royster.

Technical facilities: 10-w TPO, 0.028-kw ERP, 148-ft. above ground, 2640-ft. above sea level, lat. 40° 34' 12", long. 78° 26' 26".

Transmitter: Approx. 4.3-mi. NW of Altoona.

★ **Berwick**—W41AQ, Diocese of Scranton.

Technical facilities: 100-w TPO, 1.69-kw ERP, 92-ft. above ground, 1713-ft. above sea level, lat. 41° 00' 20", long. 76° 12' 50".

Transmitter: 4.1-mi. SSE of Berwick.

★ **Berwick**—W47AO, Joseph S. & Irene F. Gans.

Technical facilities: 100-w TPO, 1.69-kw ERP, 92-ft. above ground, 1709-ft. above sea level, lat. 41° 00' 20", long. 76° 12' 50".

Transmitter: 4.1-mi. SSE of Berwick, S of I-80 at the Hescopeck Mt. communications site.

★ **Clarks Summit**—W24AP, Joseph S. & Irene F. Gans.

Technical facilities: 100-w TPO, 1.79-kw ERP, 99-ft. above ground, 2041-ft. above sea level, lat. 41° 28' 35", long. 75° 39' 33".

Transmitter: At Bell Mountain communications site, 2.8-mi. ESE of Clarks Summit, 0.8-mi. NE of Hwy. 81.

★ **Coudersport**—W32AF, Eddie Robinson.

Technical facilities: 16.1-kw ERP, lat. 41° 45' 11", long. 78° 00' 03".

★ **Dillsburg**—W40AF, Raystay Co. Phone: 717-243-4918.

Technical facilities: 1000-w TPO, 6.55-kw ERP, 108-ft. above ground, 1421-ft. above sea level, lat. 40° 07' 20", long. 77° 04' 10".

Transmitter: 1.5-mi. NW of Dillsburg on Long Mtn.

★ **Erie**—Ch. 9, Jose Armando Tamez.

★ **Erie**—W09BK, SCS Communications of Erie Inc.

Technical facilities: 10-w TPO, 0.02-kw ERP, 650-ft. above ground, 1992-ft. above sea level, lat. 42° 02' 20", long. 80° 03' 45".

Transmitter: U.S. Hwy. 19, 7-mi. S of Erie.

★ **Erie**—W44AG, Trinity Broadcasting Network Inc. Phone: 714-832-2950.

Technical facilities: 100-w TPO, lat. 42° 02' 20", long. 80° 03' 45".

Began Operation: July 1, 1988.

Satellite programming: Trinity Bcstg. Network.

★ **Johnstown**—W49AS, Elyse G. Wander.

Technical facilities: 550-w TPO, 4.00-kw ERP, 256-ft. above ground, 2300-ft. above sea level, lat. 40° 21' 11", long. 78° 58' 15".

Transmitter: Lower Yoder Mountain, NW of Johnstown.

★ **Lebanon**—W46AM, Lebanon Bcstg. Co.

Technical facilities: 8.04-kw ERP, lat. 40° 21' 37", long. 76° 27' 31".

★ **Narberth**—W48AU, Stephen C. & Bonnie B. Schmidt. Phones: 215-586-9388; 215-293-9714.

Technical facilities: 1000-w TPO, 4.41-kw ERP, 200-ft. above ground, 420-ft. above sea level, lat. 40° 02' 30", long. 75° 14' 24".

Transmitter: E. Domino Lane Antenna Farm, Philadelphia.

Scheduled to begin operation: November 15, 1988.

Planned locally originated programming: Art profiles; children's programming; classified advertising; city council meetings; local special events; parades; music video clips; ethnic; college courses.

Advertising: Yes. Rates: Available on request.

★ **Oil City**—W05AY, Summa Communications Inc.

Technical facilities: 0.05-kw ERP, lat. 41° 25' 05", long. 79° 42' 52".

Began Operation: April 1, 1987.

★ **Philadelphia**—W07CB, Harvard Broadcasting Inc.

Technical facilities: 10-w TPO, 0.076-kw ERP, 240-ft. above ground, 469-ft. above sea level, lat. 40° 00' 21", long. 75° 12' 46".

Transmitter: City line & Monument Rd.

★ **Pittsburgh**—Ch. 61, Scott Gottesman.

★ **Pittsburgh**—Ch. 69, Abacus Television.

★ **Pittsburgh**—Ch. 32, Comsat of Pennsylvania.

★ **Pittsburgh**—W29AH, ATN of Pittsburgh.

Technical facilities: 1000-w TPO, 7.12-kw ERP, 581-ft. above ground, 1893-ft. above sea level, lat. 40° 29' 43", long. 80° 00' 18".

Transmitter: 750 Ivory Ave.

★ **Pittsburgh**—W36AU, The Bon-Tele Network.

Technical facilities: 1.04-kw ERP, 351-ft. above ground, 1591-ft. above sea level, 00° 00', 00° 00".

Transmitter: 1461 Crane Ave., Pittsburgh.

★ **Pittsburgh**—W63AU, The Bon-Tele Network.

Technical facilities: 18.0-kw ERP, 135-ft. above sea level, lat. 40° 26' 28", long. 80° 01' 32".

Began Operation: May 4, 1987.

Locally originated programming: Sports; classified advertising; variety shows; entertainment; home shopping.

Planned locally originated programming:

Health; children's programming; exercise; horror shows; ethnic.

★ **Pottsville**—W24AQ, George Kimble.

Technical facilities: 100-w TPO, 1.70-kw ERP, 69-ft. above ground, 1372-ft. above sea level, lat. 40° 40' 33", long. 76° 11' 54".

Transmitter: Sharp Mountain Peak, Pottsville.

★ **St. Marys**—W30AC, Dennis H. Owen.

Technical facilities: 1.74-kw ERP, lat. 41° 24' 56", long. 78° 33' 56".

★ **Scranton**—W26AP, Joseph S. & Irene F. Gans.

Technical facilities: 100-w TPO, 1.21-kw ERP, 98-ft. above ground, 2159-ft. above sea level, lat. 41° 22' 51", long. 75° 35' 36".

Transmitter: 4.04-mi. ESE of Scranton.

★ **Wilkes-Barre**—W07BV, Diocese of Scranton.

★ **Williamsport**—W05BG, Kennedy Bcstg.

Technical facilities: 10-w TPO, 0.017-kw ERP, 174-ft. above ground, 2014-ft. above sea level, lat. 41° 13' 08", long. 76° 57' 27".

Transmitter: Bald Eagle Mountain, Skyline Dr.

★ **Williamsport**—W09BL, Valley Music Inc.

★ **Williamsport**—W11BC, Trinity Bcstg. Network Inc. Phone: 714-832-2950.

Technical facilities: 10-w TPO, 66.0-kw ERP, 50-ft. above ground, 1099-ft. above sea level, lat. 41° 15' 32", long. 77° 04' 45".

Transmitter: 1.87-mi. NW of intersection of Route 828 & US 220.

Equipment: Bogner antenna.

Began Operation: September 24, 1986.

Satellite programming: Trinity Bcstg. Network.

★ **Williamsport**—W13BJ, WGAL-TV Inc.

Technical facilities: 10-w TPO, 0.067-kw ERP, 69-ft. above ground, 2041-ft. above sea level, lat. 41° 12' 35", long. 76° 57' 20".

Transmitter: Bald Eagle Mountain, South Williamsport.

Note: Operating as a translator; primary station WGAL-TV, Lancaster.

★ **Williamsport**—W20AD, Tel-Radio Communications Properties Inc.

Studio: 517 N. Segoe Rd., Madison, WI 53705.

Technical facilities: 100-w TPO, 2.03-kw ERP, 164-ft. above ground, 818-ft. above sea level, lat. 41° 14' 35", long. 77° 00' 15".

Transmitter: Genetti Lycoming Hotel, 4th & Williams Sts.

Note: Operating as a translator; primary station WNEP-TV, Scranton-Wilkes Barre, PA.

★ **Williamsport**—W32AL, George W. Kimble.

Technical facilities: 100-w TPO, 1.33-kw ERP, 59-ft. above ground, 2041-ft. above sea level, lat. 41° 12' 35", long. 76° 57' 20".

Transmitter: Bald Mountain, Shaffer's Path Lookout, Armstrong.

★ **Williamsport**—W36AP, Media Properties.

Technical facilities: 100-w TPO, 0.671-kw ERP, 151-ft. above ground, 154-ft. above sea level, lat. 32° 47' 15", long. 79° 51' 00".

Transmitter: Hwy. 703, Mount Pleasant.

★ **Williamsport**—W47AP, Communicators of Charleston.

Technical facilities: 1000-w TPO, 9.70-kw ERP, 351-ft. above ground, 354-ft. above sea level, lat. 32° 47' 15", long. 79° 51' 00".

Transmitter: Hwy. 703, Mount Pleasant.

★ **Williamsport**—W50AI, Trinity Broadcasting Network Inc. Phone: 714-832-2950.

Technical facilities: 100-w TPO, lat. 32° 47' 15", long. 79° 51' 00".

Scheduled to begin operation: February 1, 1989.

★ **Williamsport**—W52AK, James & Hope Smith.

Technical facilities: 180-w TPO, 28.4-kw ERP, 180-ft. above ground, 184-ft. above sea level, lat. 32° 47' 15", long. 79° 51' 00".

Transmitter: Hwy. 703.

★ **Williamsport**—W58AQ, Southern Women's Voice Inc.

Technical facilities: 100-w TPO, 0.103-kw ERP, 168-ft. above ground, 10-ft. above sea level, lat. 32° 46' 50", long. 79° 57' 56".

★ **Williamsport**—W59BL, Elizabeth E. Terrell.

Technical facilities: 1000-w TPO, 12.9-kw ERP, 246-ft. above ground, 876-ft. above sea level, lat. 38° 21' 04", long. 81° 38' 00".

Transmitter: Kanawha Valley Bldg., 300 Capitol St.

★ **Williamsport**—Ch. 23, Elizabeth A. Terrell.

ERP, 269-ft. above ground, 436-ft. above sea level, lat. 41° 29' 52", long. 71° 31' 42".

Transmitter: Plains Rd., Rhode Island U., Kingston.

★ **Providence**—W48AE, Freedom WLNE-TV Inc.

Technical facilities: 1000-w TPO, 18.9-kw ERP, 499-ft. above ground, 673-ft. above sea level, lat. 41° 52' 14", long. 71° 17' 45".

Transmitter: 33 Pine St., Rehoboth.

SOUTH CAROLINA

★ **Branchville**—W53AK, Thelma W. Anglin.

Technical facilities: 1000-w TPO, 11.2-kw ERP, 144-ft. above ground, 243-ft. above sea level, lat. 33° 12' 07", long. 80° 49' 04".

Transmitter: 3.3-mi. SW of city center at 181.5° T.

★ **Branchville**—W55BB, Thelma W. Anglin.

Technical facilities: 11.2-kw ERP, 153-ft. above ground, 253-ft. above sea level, lat. 33° 12' 07", long. 80° 49' 04".

Transmitter: 3.3-mi. SW of Branchville at 181.5° T.

★ **Charleston**—Ch. 45, Panorama Bcstg.

★ **Charleston**—Ch. 18, Columbia Bcstg. Center.

★ **Charleston**—W36AP, Media Properties.

Technical facilities: 100-w TPO, 0.671-kw ERP, 151-ft. above ground, 154-ft. above sea level, lat. 32° 47' 15", long. 79° 51' 00".

Transmitter: Hwy. 703, Mount Pleasant.

★ **Charleston**—W47AP, Communicators of Charleston.

Technical facilities: 1000-w TPO, 9.70-kw ERP, 351-ft. above ground, 354-ft. above sea level, lat. 32° 47' 15", long. 79° 51' 00".

Transmitter: Hwy. 703, Mount Pleasant.

★ **Charleston**—W50AI, Trinity Broadcasting Network Inc. Phone: 714-832-2950.

Technical facilities: 100-w TPO, lat. 32° 47' 15", long. 79° 51' 00".

Scheduled to begin operation: February 1, 1989.

★ **Charleston**—W52AK, James & Hope Smith.

Technical facilities: 180-w TPO, 28.4-kw ERP, 180-ft. above ground, 184-ft. above sea level, lat. 32° 47' 15", long. 79° 51' 00".

Transmitter: Hwy. 703.

★ **Charleston**—W58AQ, Southern Women's Voice Inc.

Technical facilities: 100-w TPO, 0.103-kw ERP, 168-ft. above ground, 10-ft. above sea level, lat. 32° 46' 50", long. 79° 57' 56".

★ **Charleston**—W59BL, Elizabeth E. Terrell.

Technical facilities: 1000-w TPO, 12.9-kw ERP, 246-ft. above ground, 876-ft. above sea level, lat. 38° 21' 04", long. 81° 38' 00".

Transmitter: Kanawha Valley Bldg., 300 Capitol St.

★ **Clemson**—Ch. 23, Elizabeth A. Terrell.

RHODE ISLAND

★ **Newport**—Ch. 60, Nicholas A. Champion.

★ **Newport**—W47AJ, BTV Assoc.

Technical facilities: 1000-w TPO, 38.3-kw

* **Columbia**—Ch. 51, Jimmie V. Wilkerson.

* **Columbia**—W43AQ, Gregory V. Browning.

Technical facilities: 1000-w TPO, 4.86-kw ERP, 489-ft. above ground, 866-ft. above sea level, lat. 34° 02' 41", long. 80° 59' 51".

Transmitter: 1815 Cushman Rd., Columbia.

* **Florence**—W56CC, WELY Inc.

Technical facilities: 1000-w TPO, 10.8-kw ERP, 433-ft. above ground, 558-ft. above sea level, lat. 34° 09' 38", long. 79° 50' 13".

Requests modification of CP for change to 420-w TPO, 600-ft. above ground, lat. 34° 07' 45", long. 79° 50' 06". Transmitter to Knollwood Dr., 6-mi. SW of Florence.

Transmitter: Rte. 103 at intersection of Old Timmonsville Hwy.

* **Fort Mill**—W13BS, Michael Glinter.

Technical facilities: 10-w TPO, 0.009-kw ERP, 249-ft. above ground, 899-ft. above sea level, lat. 35° 04' 09", long. 80° 55' 47".

Transmitter: Heritage USA, Heritage Hotel, Fort Mill.

* **Georgetown**—W49AR, Video Marketing Network Inc.

Technical facilities: 100-w TPO, 1.50-kw ERP, 164-ft. above ground, 203-ft. above sea level, lat. 33° 22' 15", long. 79° 16' 39".

Transmitter: Foot of Screven St., near Church St.

* **Georgetown**—W51AT, Dove Bcstg. Inc. Phone: 803-244-1616.

Technical facilities: 1000-w TPO, 11.1-kw ERP, 443-ft. above ground, 443-ft. above sea level, lat. 33° 25' 58", long. 79° 16' 16".

Requests modification of CP for change to 8.85-kw ERP, 472-ft. above ground, 492-ft. above sea level.

Transmitter: 4.5-mi. N of Georgetown.

Advertising: Yes. Rates: \$15.00-\$25.00/30 Sec.; \$25.00/Min.; \$200.00-\$400.00/Hour.

* **Georgetown**—W62BO, Impact Television Group Inc.

Technical facilities: 100-w TPO, 1.60-kw ERP, 131-ft. above ground, 135-ft. above sea level, lat. 33° 22' 15", long. 79° 16' 39".

Transmitter: Foot of Screven St., near Church St.

* **Greenville**—W45AI, Barbara Dilley.

Technical facilities: 1000-w TPO, 21.0-kw ERP, 128-ft. above ground, 2076-ft. above sea level, lat. 34° 56' 26", long. 82° 24' 41".

Transmitter: Paris Mountain, 4-mi. N of Greenville.

* **Greenville**—W61BJ, Focus Translators Inc.

Technical facilities: 1000-w TPO, 20.8-kw ERP, 49-ft. above ground, 1289-ft. above sea level, lat. 34° 56' 29", long. 82° 24' 41".

Transmitter: Paris Mountain, Greenville.

* **Greenville**—W69BQ, WYFF-TV, Pulitzer Bcstg. Co.

Technical facilities: 100-w TPO, 1.409-kw ERP, 151-ft. above ground, 2196-ft. above sea level, lat. 34° 56' 26", long. 82° 24' 38".

Transmitter: Paris Mountain, 5-mi. N of Greenville.

* **Myrtle Beach**—W08CG, O & R Bcstg. Co.

Technical facilities: 0.03-kw ERP, lat. 33° 45' 44", long. 78° 47' 09".

* **Myrtle Beach**—W11BR, Pearl TV Assoc.

Technical facilities: 10-w TPO, 0.154-kw ERP, 220-ft. above ground, 243-ft. above sea level, lat. 33° 42' 56", long. 78° 52' 57".

Transmitter: Approx. 1.74-mi. N of Myrtle Beach.

* **Myrtle Beach**—W68BZ, Impact Television Group Inc.

Technical facilities: 1000-w TPO, 48.1-kw ERP, 105-ft. above ground, 118-ft. above sea level, lat. 33° 42' 56", long. 78° 52' 57".

Transmitter: N of 21st Ave. between Oak & Bypass.

* **Orangeburg**—W17AE, Columbia Television Bcstrs. Inc.

Technical facilities: 12.1-kw ERP, lat. 33° 27' 53", long. 80° 58' 42".

* **Port Royal**—W19AS, George Stark Communications.

Technical facilities: 123.50-w TPO, 6.31-kw ERP, 413-ft. above ground, 430-ft. above sea level, lat. 32° 22' 29", long. 80° 41' 28".

Transmitter: Port Royal off Hwy. 281.

* **Rock Hill**—W67BQ, Michael Glinter.

Technical facilities: 250-w TPO, 2.38-kw ERP, 125-ft. above ground, 732-ft. above sea level, lat. 34° 58' 40", long. 80° 59' 55".

Requests modification of CP for change to 15.30-kw ERP.

Transmitter: 1000-ft. S of Bird St. at Anderson Rd., Rock Hill.

SOUTH DAKOTA

* **Aberdeen**—K45BH, Shaltry Communications.

Technical facilities: 100-w TPO, 1.18700-kw ERP, 106-ft. above ground, 1393-ft. above sea level, lat. 45° 27' 50", long. 98° 29' 17".

Transmitter: Alonzo Ward Hotel, Main St.

* **Aberdeen**—K48BW, Generic Television.

Technical facilities: 1000-w TPO, 11.1-kw ERP, 148-ft. above ground, 1434-ft. above sea level, lat. 45° 28' 29", long. 98° 30' 51".

Transmitter: Approx. 3-mi. NW of Aberdeen.

Aberdeen—K50AX, Classic Video Systems Inc.

Technical facilities: 11.1-kw ERP, lat. 45° 28' 29", long. 98° 30' 51".

* **Bonilla**—K29AQ, Mountain TV Network Inc.

Technical facilities: 0.48-kw ERP, lat. 44° 36' 15", long. 98° 29' 17".

* **Bonilla**—K31AO, Mountain TV Network Inc.

Technical facilities: 0.491-kw ERP, lat. 44° 36' 15", long. 98° 29' 17".

* **Bonilla**—K33AP, Mountain TV Network Inc.

Technical facilities: 0.488-kw ERP, lat. 44° 36' 15", long. 98° 29' 17".

* **Bonilla**—K35AZ, Mountain TV Network Inc.

Technical facilities: 0.50-kw ERP, lat. 44° 36' 15", long. 98° 27' 17".

* **Bonilla**—K55EE, Mountain TV Network Inc.

Technical facilities: 0.53-kw ERP, lat. 44° 36' 15", long. 98° 29' 17".

* **Bonilla**—K59CS, Mountain TV Network Inc.

Technical facilities: 0.53-kw ERP, lat. 44° 36' 15", long. 98° 29' 17".

* **Bonilla**—K61CX, Mountain TV Network Inc.

Technical facilities: 0.53-kw ERP, lat. 44° 36' 15", long. 98° 29' 17".

* **Bonilla**—K63CO, Mountain TV Network Inc.

Technical facilities: 0.54-kw ERP, lat. 44° 36' 15", long. 98° 29' 17".

* **Bonilla**—K65CW, Mountain TV Network Inc.

Technical facilities: 0.54-kw ERP, lat. 44° 36' 15", long. 98° 29' 17".

* **Bonilla**—K67DC, Mountain TV Network Inc.

Technical facilities: 0.54-kw ERP, lat. 44° 36' 15", long. 98° 29' 17".

* **Bonilla**—Ch. 27, Mountain TV Network Inc.

* **Brookings**—K26CC, Williams Bcstg.

Technical facilities: 1000-w TPO, 7.25-kw ERP, 148-ft. above ground, 1795-ft. above sea level, lat. 44° 20' 59", long. 96° 47' 53".

Transmitter: 2.7-mi. N of city center at 1° T.

* **Chamberlain**—K56CE, Mountain TV Network Inc.

Technical facilities: 0.75-kw ERP, lat. 43° 51' 29", long. 99° 14' 31".

Transmitter: 5.5-mi. NE of Chamberlain.

* **Chamberlain**—K58BY, Mountain TV Network Inc.

Technical facilities: 0.76-kw ERP, lat. 43° 51' 29", long. 99° 14' 31".

Transmitter: 5.5-mi. NE of Chamberlain.

* **Chamberlain**—K60CN, Mountain TV Network Inc.

Technical facilities: 0.77-kw ERP, lat. 43° 51' 29", long. 99° 14' 31".

Transmitter: 5.5-mi. NE of Chamberlain.

* **Chamberlain**—K62BX, Mountain TV Network Inc.

Technical facilities: 0.77-kw ERP, lat. 43° 51' 29", long. 99° 14' 31".

Transmitter: 5.5-mi. NE of Chamberlain.

* **Chamberlain**—K64BZ, Mountain TV Network Inc.

Technical facilities: 0.78-kw ERP, lat. 43° 51' 29", long. 99° 14' 31".

Transmitter: 5.5-mi. NE of Chamberlain.

* **Chamberlain**—K66DO, Mountain TV Network Inc.

Technical facilities: 100-w TPO, 0.781-kw ERP, 95-ft. above ground, 1916-ft. above sea level, lat. 43° 51' 29", long. 99° 14' 31".

Transmitter: 5.5-mi. NE of Chamberlain.

* **Chamberlain**—K68CA, Mountain TV Network Inc.

Technical facilities: 0.79-kw ERP, lat. 43° 51' 29", long. 99° 14' 31".

Transmitter: 5.5-mi. NE of Chamberlain.

* **Clark**—K41BQ, Hometown TV Inc.

Technical facilities: 1000-w TPO, 7.13-kw ERP, 144-ft. above ground, 1945-ft. above sea level, lat. 44° 52' 07", long. 97° 44' 45".

Transmitter: 1.2-mi. SW of Clark.

* **Colome**—K39AT, Mountain TV Network Inc.

Technical facilities: 0.841-kw ERP, lat. 43° 16' 33", long. 99° 42' 19".

* **Colome**—K43AU, Mountain TV Network Inc.

Technical facilities: 0.841-kw ERP, lat. 43° 16' 33", long. 99° 42' 19".

* **Colome**—K55EF, Mountain TV Network Inc.

Technical facilities: 0.883-kw ERP, lat. 43° 16' 33", long. 99° 42' 19".

* **Colome**—K59CT, Mountain TV Network Inc.

Technical facilities: 0.892-kw ERP, lat. 43° 16' 33", long. 99° 42' 19".

* **Colome**—K63CS, Mountain TV Network Inc.

Technical facilities: 0.901-kw ERP, lat. 43° 16' 33", long. 99° 42' 19".

* **Colome**—K65CX, Mountain TV Network Inc.

Technical facilities: 0.895-kw ERP, lat. 43° 16' 33", long. 99° 42' 19".

* **Colome**—K67DG, Mountain TV Network Inc.

Technical facilities: 0.909-kw ERP, lat. 43° 16' 33", long. 99° 42' 19".

* **Edgemont**—K38BB, Mountain TV Network Inc.

Technical facilities: 0.93-kw ERP, lat. 43° 23' 54", long. 103° 41' 28".

* **Edgemont**—K50AU, Mountain TV Network Inc.

Technical facilities: 0.98-kw ERP, lat. 43° 23' 54", long. 103° 41' 28".

* **Edgemont**—K54BF, Mountain TV Network Inc.

Technical facilities: 0.998-kw ERP, lat. 43° 23' 54", long. 103° 41' 28".

* **Edgemont**—K56CF, Mountain TV Network Inc.

Technical facilities: 1.01-kw ERP, lat. 43° 23' 54", long. 103° 41' 28".

* **Edgemont**—K58BZ, Mountain TV Network Inc.

Technical facilities: 1.01-kw ERP, lat. 43° 23' 54", long. 103° 41' 28".

* **Edgemont**—K60CO, Mountain TV Network Inc.

Technical facilities: 1.03-kw ERP, lat. 43° 23' 54", long. 103° 41' 28".

* **Edgemont**—K62BY, Mountain TV Network Inc.

Technical facilities: 1.02-kw ERP, lat. 43° 23' 54", long. 103° 41' 28".

* **Edgemont**—K66CK, Mountain TV Network Inc.

Technical facilities: 1.04-kw ERP, lat. 43° 23' 54", long. 103° 41' 28".

* **Fort Pierre**—K28AN, Localvision.

Technical facilities: 1.00-kw ERP, lat. 44° 22' 15", long. 100° 24' 17".

* **Kyle**—K17BS, Midcontinent Bcstg. Co.

Technical facilities: 100-w TPO, 1.76-kw ERP, 285-ft. above ground, 3307-ft. above sea level, lat. 43° 25' 06", long. 102° 11' 18".

Transmitter: 0.25-mi. WSW of Kyle.

* **Lemmon**—K42BD, Owen Bcstg. Enterprises.

Technical facilities: 4.59-kw ERP, lat. 45° 56' 20", long. 102° 11' 11".

* **Lemmon**—K60CT, Owen Bcstg. Enterprises.

Technical facilities: 4.59-kw ERP, lat. 45° 56' 20", long. 102° 11' 11".

Low Power TV Stations—South Dakota

★ **Milbank**—K398F, Kaercher Publications Inc.

Technical facilities: 9.22-kw ERP, lat. 45° 13' 01", long. 96° 38' 07".

★ **Mitchell**—K09UN, State Board for ETV. Technical facilities: 0.08-kw ERP, lat. 43° 41' 54", long. 97° 56' 04".

★ **Mitchell**—K12NF, Localvision. Technical facilities: 0.62-kw ERP, lat. 43° 41' 46", long. 98° 03' 35".

★ **Mitchell**—K28AM, Localvision. Technical facilities: 1.01-kw ERP, lat. 43° 41' 46", long. 98° 03' 35".

★ **Mitchell**—K45BC, Howard D. Berkley III. Technical facilities: 51.8-kw ERP, lat. 43° 41' 46", long. 98° 03' 35".

Pierre—K188C, Kay Cee Television. Technical facilities: 11.5-kw ERP, lat. 44° 22' 16", long. 100° 24' 17".

★ **Pierre**—K20AN, Eric Jacobsen. Technical facilities: 11.5-kw ERP, lat. 44° 22' 15", long. 100° 24' 17".

★ **Pierre**—K22AO, Kentel. Technical facilities: 11.5-kw ERP, lat. 44° 22' 15", long. 100° 24' 17".

★ **Pierre**—Ch. 2, Localvision.

★ **Rapid City**—K28BO, Generic Television. Technical facilities: 100-w TPO, 0.985-kw ERP, 500-ft. above ground, 4142-ft. above sea level, lat. 44° 02' 48", long. 103° 14' 46".

Transmitter: Existing tower at Skyline Dr. & Tower Rd. junction, Rapid City.

★ **Rapid City**—K31BN, Generic Television. Technical facilities: 1000-w TPO, 9.85-kw ERP, 302-ft. above ground, 4127-ft. above sea level, lat. 44° 02' 48", long. 103° 14' 46".

Transmitter: Skyline Dr. & Tower Rd. junction, Rapid City.

★ **Rapid City**—K33CO, Robert D. Kymala. Technical facilities: 1000-w TPO, 12.6-kw ERP, 315-ft. above ground, 4144-ft. above sea level, lat. 44° 02' 48", long. 103° 14' 46".

Transmitter: 3941 Skyline Dr.

★ **Redfield**—K188M, Kaercher Publications Inc. Technical facilities: 1000-w TPO, 9.312-kw ERP, 150-ft. above ground, 1550-ft. above sea level, lat. 44° 53' 07", long. 98° 30' 50".

Transmitter: On a lot 0.25-mi. NW of city.

★ **Redfield**—K28BL, Deloy Miller. Technical facilities: 4.53-kw ERP, lat. 44° 54' 40", long. 98° 32' 00".

★ **Redfield**—Ch. 22, Hometown TV.

★ **Reva**—K40AV, Mountain TV Network Inc. Technical facilities: 0.95-kw ERP, lat. 45° 34' 50", long. 103° 12' 44".

★ **Reva**—K44AZ, Mountain TV Network Inc. Technical facilities: 0.97-kw ERP, lat. 45° 34' 50", long. 103° 12' 44".

★ **Reva**—K46AN, Mountain TV Network Inc. Technical facilities: 0.97-kw ERP, lat. 45° 34' 50", long. 103° 12' 44".

★ **Reva**—K48BE, Mountain TV Network Inc. Technical facilities: 0.99-kw ERP, lat. 45° 34' 50", long. 103° 12' 44".

★ **Reva**—K56CG, Mountain TV Network Inc. Technical facilities: 1.02-kw ERP, lat. 45° 34' 50", long. 103° 12' 44".

★ **Reva**—K64CC, Mountain TV Network Inc. Technical facilities: 1.04-kw ERP, lat. 45° 34' 50", long. 103° 12' 44".

★ **Reva**—K66CL, Mountain TV Network Inc. Technical facilities: 1.04-kw ERP, lat. 45° 34' 50", long. 103° 12' 44".

★ **Reva**—K68BZ, Mountain TV Network Inc. Technical facilities: 1.06-kw ERP, lat. 45° 34' 50", long. 103° 12' 44".

Sioux Falls—K42CC, Localvision. Phone: 605-335-1136.

Technical facilities: 100-w TPO, 0.88-kw ERP, 118-ft. above ground, 1614-ft. above sea level, lat. 43° 32' 38", long. 96° 43' 40".

Transmitter: 318 S. Main Tower. Began Operation: September 1, 1984.

Locally originated programming: Health; classified advertising; horror shows; hunting & fishing show; music video clips; talk shows.

Satellite programming: News; PTL; Wall Street Journal Report.

★ **Sioux Falls**—K46CB, Localvision. Technical facilities: 100-w TPO, 0.68-kw ERP, 148-ft. above ground, 1647-ft. above sea level, lat. 43° 31' 56", long. 96° 44' 20".

Requests modification of CP for change to 122-ft. above ground, lat. 43° 32' 08", long. 96° 44' 34". Transmitter to 1100 S. Euclid, Sioux Falls.

Transmitter: 1501 S. Prairie, Sioux Falls.

★ **Sisseton**—K44BG, Mountain TV Network Inc. Technical facilities: 0.58-kw ERP, lat. 45° 39' 52", long. 97° 10' 10".

★ **Sisseton**—K48BU, Mountain TV Network Inc. Technical facilities: 100-w TPO, 0.592-kw ERP, 95-ft. above ground, 2156-ft. above sea level, lat. 45° 39' 52", long. 97° 10' 10".

Transmitter: 5.5-mi. W of Sisseton.

★ **Sisseton**—K50BA, Mountain TV Network Inc. Technical facilities: 0.59-kw ERP, lat. 45° 39' 52", long. 97° 10' 10".

Transmitter: 5.5-mi. W of Sisseton.

★ **Sisseton**—K68CC, Mountain TV Network Inc. Technical facilities: 0.64-kw ERP, lat. 45° 39' 52", long. 97° 10' 10".

Transmitter: 5.5-mi. W of Sisseton.

★ **Watertown**—Ch. 6, Colleen Demery.

★ **Yankton**—K40BQ, Zylstra Communications Corp. Technical facilities: 1000-w TPO, 4.82-kw ERP, 95-ft. above ground, 1345-ft. above sea level, lat. 42° 52' 41", long. 97° 23' 26".

Transmitter: 9th & Capitol St., Yankton.

★ **Yankton**—K52BU, Generic Television. Technical facilities: 1000-w TPO, 11.7-kw ERP, 180-ft. above ground, 1508-ft. above sea level, lat. 42° 52' 54", long. 97° 28' 22".

Transmitter: Chalk Bluff, 0.8-mi. N of fish hatchery at Gavin Point.

★ **Yankton**—K62CN, Localvision. Technical facilities: 1000-w TPO, 62.9-kw

ERP, 184-ft. above ground, 1644-ft. above sea level, lat. 42° 52' 54", long. 97° 28' 22".

Transmitter: On Chalk Bluff, 0.7-mi. N of State Fish Hatchery at Galvins Point, Yankton.

TENNESSEE

★ **Alcoa**—W15AO, Alcoa First Baptist Church.

Technical facilities: 100-w TPO, 0.906-kw ERP, 89-ft. above ground, 978-ft. above sea level, lat. 35° 47' 50", long. 83° 58' 33".

Transmitter: Intersection of Gilbert & Wright Rds.

★ **Athens**—W24AN, Three M Bcstg. Technical facilities: 1000-w TPO, 17.2-kw ERP, 266-ft. above ground, 1352-ft. above sea level, lat. 35° 27' 50", long. 84° 35' 56".

Transmitter: Vicinity of Oxnard St., Athens.

★ **Athens**—Ch. 63, Clearvision Communications.

★ **Chattanooga**—W06BG, Dr. D. Stephen Hollis. Phone: 404-323-8127.

Technical facilities: 10-w TPO, 0.058-kw ERP, 100-ft. above ground, 1125-ft. above sea level, lat. 35° 01' 21", long. 85° 15' 42".

Transmitter: North Crest. Rd.

★ **Chattanooga**—W39AW, Ying Hua Bennis. Technical facilities: 566-w TPO, 5.00-kw ERP, 102-ft. above ground, 2064-ft. above sea level, lat. 35° 09' 28", long. 85° 18' 36".

Transmitter: Wilson Ave. & Clegg St.

★ **Clarksville**—W33AO, Howard P. Batie. Phone: 615-645-2650.

Technical facilities: 1000-w TPO, 8.30-kw ERP, 151-ft. above ground, 679-ft. above sea level, lat. 36° 32' 43", long. 87° 22' 40".

Transmitter: Beech St., New Providence.

Scheduled to begin operation: January 1, 1989.

Planned locally originated programming: Health; specials; children's programming; exercise; sports; classified advertising; horror shows; hunting & fishing show; community programming; city council meetings; magazines; state university sports; local special events; music; sports magazine; parades; talent shows; documentaries; talk shows; historical documentaries; variety shows; ethnic; news; entertainment; weather; educational; public access; farm information; public affairs; game shows; religious.

Planned satellite programming: Biznet; movies; news; religious; sports; syndicated programming.

Advertising: Planned. Personnel: Pieter Visser, gen. mgr.

★ **Clarksville**—W60BH, Howard P. Batie. Technical facilities: 1000-w TPO, 8.00-kw ERP, 151-ft. above ground, 679-ft. above sea level, lat. 36° 32' 43", long. 87° 22' 40".

Transmitter: Beech St., New Providence.

★ **Columbia**—Ch. 21, Synergenesis Bcstg.

Cookeville—W07BM, First Baptist Church. Phone: 615-526-7108.

Studio: 18 South Walnut, Cookeville, TN 38501.

Technical facilities: 10-w TPO, 0.047-kw ERP, 100-ft. above ground, 1540-ft. above sea level, lat. 36° 07' 52", long. 85° 27' 28".

Transmitter: 18 South Walnut, Cookeville. Equipment: Television Technology transmitter; Scala antenna.

Satellite Earth Station: In operation; 3-meter.

Began Operation: July 1, 1982.

Locally originated programming: Religious. Planned locally originated programming: Classified advertising; community programming; city council meetings; local special events; music; sports magazine; parades; music video clips; music videos with DJ; entertainment.

Satellite programming: ACTS.

Advertising: Yes. Rates: \$5.50/30 Sec.; \$8.00/Min.

Personnel: Mike Casey, gen. mgr.; Tom Grider, sales.

★ **Cookeville**—W118G, Millard V. Oakley. Technical facilities: 3.00-kw ERP, lat. 36° 07' 52", long. 85° 27' 28".

★ **Cookeville**—W38AH, Cleveland Newspapers Inc.

Technical facilities: 0.82-kw ERP, lat. 36° 09' 27", long. 85° 30' 30".

★ **Cookeville**—W46AJ, Impact Television Group Inc.

Technical facilities: 26.4-kw ERP, lat. 36° 05' 04", long. 85° 22' 40".

★ **Crossville**—W14AR, William T. Connor. Technical facilities: 100-w TPO, 0.623-kw ERP, 243-ft. above ground, 2074-ft. above sea level, lat. 34° 09' 38", long. 79° 50' 13".

Transmitter: 0.5-mi. SW of city at 255° T, Miller Ave.

★ **Crossville**—W44AM, William T. Connor.

Technical facilities: 100-w TPO, 0.559-kw ERP, 243-ft. above ground, 2074-ft. above sea level, lat. 35° 56' 46", long. 85° 02' 13".

Transmitter: 0.53-mi. SW of city center at 255° T.

★ **Crossville**—W49AM, Blacks Desiring Media Inc.

Technical facilities: 1000-w TPO, 7.29-kw ERP, 243-ft. above ground, 1961-ft. above sea level, lat. 35° 56' 46", long. 85° 02' 13".

Transmitter: Miller Ave., 0.6-mi. from Crossville.

★ **Crossville**—W65AY, William T. Connor. Technical facilities: 0.53-kw ERP, lat. 35° 56' 46", long. 85° 02' 13".

Transmitter: 0.53-mi. SW of city center at 225° Vic Miller Ave.

★ **Dyersburg**—W22AQ, Dyersburg Local Television Inc.

Technical facilities: 1000-w TPO, 4.90-kw ERP, 98-ft. above ground, 400-ft. above sea level, lat. 36° 01' 40", long. 89° 21' 10".

Transmitter: Hwy. 104 E 1.5-mi.

★ **Farragut**—W66AZ, Volunteer Realty Co., Knoxville Inc.

Technical facilities: 1000-w TPO, 8.50-kw ERP, 98-ft. above ground, 1299-ft. above sea level, lat. 35° 53' 09", long. 64° 08' 15".

Transmitter: 0.6-mi. S of Kingston Pike, 0.3-mi. W of Canton Hallow Rd., Farragut.

★ **Harrogate**—W14AQ, Lincoln Memorial U.

Technical facilities: 1000-w TPO, 8.50-kw ERP, 66-ft. above ground, 1864-ft. above sea level, lat. 36° 35' 10", long. 83° 39' 54".

Transmitter: Atop Little Pinnacle Mountain.

*** Harrogate**—W18AN, Lincoln Memorial U.

Technical facilities: 1000-w TPO, 8.50-kw ERP, 66-ft. above ground, 1864-ft. above sea level, lat. 36° 35' 10", long. 83° 39' 54".

Transmitter: Atop Little Pinnacle Mountain.

*** Harrogate**—W48AT, Kentucky Central Television Inc.

Technical facilities: 100-w TPO, 1.15-kw ERP, 46-ft. above ground, 1844-ft. above sea level, lat. 36° 35' 10", long. 83° 39' 54".

Transmitter: Little Pinnacle Peak, Harrogate.

Heiskell—W12BU, H. Earl Marlar.

Technical facilities: 10-w TPO, 0.097-kw ERP, 299-ft. above ground, 1640-ft. above sea level, lat. 36° 04' 21", long. 84° 01' 18".

Transmitter: 8813 Ventis Lane, near Powell.

*** Hixson**—W23AL, Hixson Television Ltd.

Technical facilities: 100-w TPO, 1.22-kw ERP, 66-ft. above ground, 2434-ft. above sea level, lat. 35° 18' 01", long. 85° 14' 23".

Transmitter: One Northgate Park, Hixson.

*** Humboldt**—W60AP, Owen Bcstg. Enterprises.

Technical facilities: 1.26-kw ERP, lat. 35° 46' 05", long. 88° 50' 43".

*** Jackson**—W22AP, American Christian Television System.

Technical facilities: 1000-w TPO, 5.20-kw ERP, 135-ft. above ground, 541-ft. above sea level, lat. 35° 36' 53", long. 88° 49' 09".

Transmitter: First National Bank, Main & Highland, Jackson.

*** Jackson**—W32AI, Jackson Local Television Inc.

Technical facilities: 1000-w TPO, 15.8-kw ERP, 276-ft. above ground, 735-ft. above sea level, lat. 35° 40' 34", long. 88° 51' 27".

Transmitter: Union College Campus, Jackson.

*** Jackson**—W35AH, Trinity Bcstg. Network Inc. Phone: 714-832-2950.

Technical facilities: 1000-w TPO, 7.00-kw ERP, 369-ft. above ground, 860-ft. above sea level, lat. 35° 38' 32", long. 88° 48' 27".

Transmitter: 346 Muse St., Jackson.

Scheduled to begin operation: February 1, 1989.

Jackson—W38AD, Christine E. Palmquist.

Technical facilities: 1000-w TPO, 9.118-kw ERP, 597-ft. above ground, 1090-ft. above sea level, lat. 35° 38' 46", long. 88° 49' 57".

Equipment: Emcee transmitter; Bogner antenna.

Began Operation: January 21, 1985.

Locally originated programming: Sports; fishing show; talk shows; news.

Advertising: Yes.

Personnel: Danny R. Sego, general sales manager.

*** Jackson**—W43AM, Span Television Inc. Phone: 301-270-4174.

Technical facilities: 1000-w TPO, 18.8-kw ERP, 196-ft. above ground, 674-ft. above sea level, lat. 35° 32' 39", long. 88° 47' 18".

Transmitter: WJHR-FM transmitter site, near Old Pinson Rd.

*** Jackson**—W50AJ, Owen Bcstg. Enterprises.

Technical facilities: 1000-w TPO, 9.30-kw ERP, 180-ft. above ground, 344-ft. above

sea level, lat. 35° 38' 46", long. 88° 49' 57".

Transmitter: 122 Radio Rd.

*** Jamestown**—W63BC, N. Jean Baz.

Technical facilities: 100-w TPO, 0.966-kw ERP, 190-ft. above ground, 1881-ft. above sea level, lat. 36° 25' 49", long. 84° 56' 32".

Transmitter: WDEB-AM-FM tower.

*** Knoxville**—W17AS, Robert D. Kymala.

Technical facilities: 1000-w TPO, 18.6-kw ERP, 141-ft. above ground, 1319-ft. above sea level, lat. 35° 53' 11", long. 84° 08' 51".

Transmitter: End of Sagemont Lane near Concord.

*** Knoxville**—W50AR, Dwight R. Magnuson. Phone: 615-525-6358.

Technical facilities: 1000-w TPO, 15.0-kw ERP, 60-ft. above ground, 1350-ft. above sea level, lat. 35° 56' 28", long. 84° 09' 28".

Transmitter: Carmichael Rd., Farragut, TN. Equipment: Television Technology transmitter; Bogner antenna.

Planned locally originated programming: Classified advertising.

*** Knoxville**—W64BA, Sur Este Bcstg. Corp.

Technical facilities: 100-w TPO, 1.00-kw ERP, 200-ft. above ground, 1319-ft. above sea level, lat. 35° 57' 42", long. 83° 58' 53".

Transmitter: S of Middlebrook Pike, W of Knoxville city limits, near Knoxville.

Lebanon—W11BD, Dr. Joe F. Bryant. Phone: 615-444-4797.

Studio: 200 E. Spring St., Lebanon, TN 37087.

Technical facilities: 0.01-kw ERP, 150-ft. above ground, 662-ft. above sea level, lat. 36° 12' 16", long. 86° 16' 29".

Transmitter: 200 E. Spring St.

Equipment: Television Technology transmitter; Scala antenna.

Satellite Earth Station: In operation, 4-meter & 3-meter; Scientific-Atlanta receivers.

Began Operation: July 28, 1987.

Locally originated programming: Children's programming; local sports; hunting & fishing show; community programming; fishing show; city council meetings; local special events; parades; talk shows; variety shows; weather; farm information; religious.

Satellite programming: ACTS; movies; religious.

Advertising: Yes. Rates: \$30.00-50.00/30 Sec.; \$50.00/Min.; \$300.00-\$500.00/Hour.

Personnel: Randall Hughes, gen. mgr.; Wayne Rinks, sales; Dale Howard, engineering; Pat Bryant, programming.

*** Lenoir City**—W29AN, Knoxville Community Bcstg. Inc.

Technical facilities: 1000-w TPO, 4.20-kw ERP, 194-ft. above ground, 1034-ft. above sea level, lat. 35° 48' 07", long. 84° 15' 03".

Transmitter: Corner of Martel & Leeper, Lenoir City.

*** Lenoir City**—W38AQ, Knoxville Community Bcstg. Inc.

Technical facilities: 1000-w TPO, 4.20-kw ERP, 194-ft. above ground, 1030-ft. above sea level, lat. 35° 48' 07", long. 84° 15' 03".

Transmitter: Corner of Martel & Leeper, Lenoir City.

*** Lenoir City**—W68BW, Knoxville Community Bcstg. Inc.

Technical facilities: 1000-w TPO, 7.40-kw ERP, 194-ft. above ground, 1030-ft. above sea level, lat. 35° 48' 07", long. 84° 15' 03".

Transmitter: Corner of Martel & Leeper, Lenoir City.

*** Memphis**—W36AM, Charles E. Baca Jr.

Technical facilities: 1000-w TPO, 11.2-kw ERP, 157-ft. above ground, 426-ft. above sea level, lat. 35° 08' 53", long. 90° 03' 50".

Transmitter: 100 N. Main Bldg., Memphis.

*** Memphis**—W49AJ, Charles E. Baca Jr.

Technical facilities: 1000-w TPO, 58.12-kw ERP, 150-ft. above ground, 560-ft. above sea level, lat. 35° 07' 55", long. 89° 58' 14".

Transmitter: 64 Flieder St., Memphis, TN.

*** Memphis**—W52AD, Catholic Views Broadcasts Inc.

Technical facilities: 3.34-kw ERP, lat. 35° 09' 17", long. 89° 49' 20".

*** Memphis**—W55BA, Community Media Network Inc.

Technical facilities: 13.7-kw ERP, lat. 35° 10' 09", long. 89° 53' 12".

Memphis—W58AU, Tennessee Christian Television Inc.

Technical facilities: 5.55-kw ERP, lat. 35° 09' 17", long. 89° 49' 20".

*** Memphis**—W61AT, Citizen Television Corp.

Technical facilities: 15.0-kw ERP, lat. 35° 09' 00", long. 90° 03' 00".

*** Memphis**—W65BF, Trinity Bcstg. Network Inc. Phone: 714-832-2950.

Technical facilities: 100-w TPO, lat. 35° 08' 51", long. 90° 03' 05".

Scheduled to begin operation: July 1, 1988.

*** Milan**—W44AH, Video Marketing Network Inc. Phone: 800-444-9233. Fax: 813-923-8227.

Technical facilities: 100-w TPO, 1.91-kw ERP, 157-ft. above ground, 690-ft. above sea level, lat. 35° 49' 13", long. 88° 45' 48".

Transmitter: 1.5-mi. N of Medina, off Hwy. 45 E, Goat City.

Scheduled to begin operation: January 1, 1989.

Planned satellite programming: Home shopping.

Advertising: Planned.

Personnel: Elizabeth Nierengarten, sr. v.p.

*** Murfreesboro**—W11BF, Great Southern Bcstg. Phone: 615-889-1960.

Studio: S. Church St.

Technical facilities: 100-w TPO, 0.073-kw ERP, 328-ft. above ground, 908-ft. above sea level, lat. 35° 50' 26", long. 86° 23' 27".

Transmitter: U.S. Hwy. 41 & U.S. Hwy. 231.

Equipment: Acrodyne transmitter; Scala antenna.

Planned locally originated programming: Specials; sports; news; weather.

Planned satellite programming: News; WWOR-TV (I) New York.

Advertising: Yes. Rates: \$25.00/30 Sec.; \$40.00/Min.; \$150.00/Hour.

Personnel: William O. Barry, gen. mgr.; Gary M. Brown, chief engineer.

*** Murfreesboro**—W27AN, John Thomas McCreery III. Phone: 615-893-6611.

Technical facilities: 1000-w TPO, 9.69-kw ERP, 251-ft. above ground, 619-ft. above sea level, lat. 35° 50' 14", long. 86° 25' 00".

Requests modification of CP for change to 0.12590-kw ERP, 147-ft. above ground,

590-ft. above sea level, lat. 35° 51' 23", long. 86° 24' 15". Transmitter to 909 N. West Broad, Murfreesboro.

Transmitter: Approx. 0.4-mi. S of junction of Franklin Rd. & Stone River, Murfreesboro.

*** Nashville**—W10BI, Millard V. Oakley.

Technical facilities: 10-w TPO, 0.083-kw ERP, 134-ft. above ground, 630-ft. above sea level, lat. 36° 09' 48", long. 86° 46' 35".

Transmitter: Atop United American Bank Bldg.

*** Nashville**—W12BV, Jeanne Conrad.

Technical facilities: 10-w TPO, 0.017-kw ERP, 532-ft. above ground, 1020-ft. above sea level, lat. 36° 09' 49", long. 86° 46' 45".

Transmitter: 4th & Church Sts., Nashville.

Nashville—W24AE, Robert O. Gathings.

Technical facilities: 1000-w TPO, 13.6-kw ERP, 532-ft. above ground, 1020-ft. above sea level, lat. 36° 09' 49", long. 86° 46' 45".

Transmitter: Life & Casualty Tower, 4th & Church Sts., Nashville.

Nashville—W36AK, Trinity Bcstg. Network Inc.

Technical facilities: 1000-w TPO, 11.9-kw ERP, 163-ft. above ground, 313-ft. above sea level, lat. 36° 09' 49", long. 86° 46' 45".

Transmitter: Atop building at 401 Church St.

*** Nashville**—W42AN, Eligio Contreras Jr.

Technical facilities: 1000-w TPO, 13.6-kw ERP, 552-ft. above ground, 1020-ft. above sea level, lat. 36° 09' 49", long. 86° 46' 45".

Transmitter: 4th & Church Sts., Nashville.

Nashville—W50AG, Trinity Bcstg. Network Inc. Phone: 714-832-2950.

Technical facilities: 687-w TPO, 8.00-kw ERP, 535-ft. above ground, 1024-ft. above sea level, lat. 36° 09' 49", long. 86° 46' 45".

Transmitter: 401 Church St., Nashville.

Equipment: Scala antenna.

Began Operation: April 1, 1988.

Satellite programming: Trinity Bcstg. Network.

Nashville—W59AW, Microband Corp. of America. Phone: 212-867-9590.; Fax: 212-682-4434.

Technical facilities: 1000-w TPO, 9.84-kw ERP, 369-ft. above ground, 859-ft. above sea level, lat. 36° 09' 56", long. 86° 46' 46".

Transmitter: 509 Fifth Ave., S of Nashville.

Equipment: Emcee transmitter; Bogner antenna.

Personnel: Jim Wiesenberg, gen. mgr.; Ken Pratt, sales mgr.

*** Nashville**—W61AR, M & M Communications Inc. Phone: 904-456-9749.

Technical facilities: 0.87-kw ERP, 400-ft. above ground, 900-ft. above sea level, lat. 36° 09' 34", long. 86° 46' 40".

Transmitter: Life Tower, Nashville.

Equipment: Emcee transmitter; Bogner antenna.

Scheduled to begin operation: May 1, 1986.

Planned locally originated programming: Music; educational; religious.

Planned satellite programming: 700 Club; religious.

Selmer—W06AW, WDTM Inc. Phone: 901-645-6165.

Studio: 217 S. 4th St., Selmer, TN 38375.

Technical facilities: 10-w TPO, 0.48-kw ERP, 207-ft. above ground, 692-ft. above sea level, lat. 35° 11' 27", long. 88° 35' 21".

Low Power TV Stations—Tennessee

Transmitter: N. Adams Ave. extended, Selmer.

Equipment: Television Technology transmitter; Scala antenna.

Begin Operation: September 1, 1987.

★ **Sharon-Greenfield**—W02BT, Day Star Ministries.

Technical facilities: 10-w TPO, 0.018-kw ERP, 148-ft. above ground, 538-ft. above sea level, lat. 36° 13' 28", long. 88° 50' 41".

Transmitter: 0.81-mi. SW of Sharon.

★ **Southport**—W34AB, Midlands Bcstrs. Technical facilities: 2.67-kw ERP, lat. 35° 25' 02", long. 87° 10' 28".

★ **Union City**—W33AN, Futures TV Inc. Technical facilities: 1000-w TPO, 17.2-kw ERP, 144-ft. above ground, 545-ft. above sea level, lat. 36° 23' 15", long. 89° 06' 35".

Transmitter: Approx. 4.3-mi. SW of Union City.

★ **Union City**—W41AS, Union City Metrovision Inc.

Technical facilities: 1000-w TPO, 5.23-kw ERP, 272-ft. above ground, 797-ft. above sea level, lat. 36° 23' 47", long. 89° 10' 47".

Transmitter: Old Troy-Hickman Rd., 3-mi. S of Hwy. 22, 900-ft. N of Dept. of Conservation Tower.

★ **Wynnborg**—Ch. 2, Joseph H. Harpole Sr.

★ **Alpine**—Ch. 17, Mountain TV Network Inc.

★ **Alpine**—K19BA, Mountain TV Network Inc.

Technical facilities: 0.65-kw ERP, lat. 30° 25' 06", long. 103° 49' 19".

★ **Alpine**—K21BJ, Mountain TV Network Inc.

Technical facilities: 100-w TPO, 0.668-kw ERP, 93-ft. above ground, 6830-ft. above sea level, lat. 30° 25' 06", long. 103° 47' 19".

Transmitter: Twin Mountain, 10-mi. NW of Alpine.

★ **Alpine**—K23BG, Mountain TV Network Inc.

Technical facilities: 0.67-kw ERP, lat. 30° 25' 06", long. 103° 49' 19".

★ **Alpine**—K39BD, Mountain TV Network Inc.

Technical facilities: 0.72-kw ERP, lat. 30° 25' 06", long. 103° 49' 19".

★ **Alpine**—Ch. 41, Mountain TV Network Inc.

★ **Alpine**—K43BF, Mountain TV Network Inc.

Technical facilities: 0.73-kw ERP, lat. 30° 25' 06", long. 103° 49' 19".

★ **Amarillo**—K20BK, The Hunter Partnership.

Technical facilities: 1000-w TPO, 26.2-kw ERP, 417-ft. above ground, 3907-ft. above sea level, lat. 35° 16' 04", long. 101° 53' 06".

Transmitter: 5.5-mi. NW of Amarillo.

★ **Amarillo**—K26BQ, TV Tower Venture.

Technical facilities: 1000-w TPO, 21.4-kw ERP, 295-ft. above ground, 3787-ft. above sea level, lat. 35° 16' 04", long. 101° 53' 06".

Transmitter: Westem & Francis Sts.

★ **Amarillo**—K54CP, Cyntation.

Technical facilities: 1000-w TPO, 33.8-kw ERP, 417-ft. above ground, 4180-ft. above sea level, lat. 35° 11' 02", long. 101° 58' 11".

Transmitter: 2-mi. W of Soncy.

★ **Amarillo**—K56DF, Spectrum Media.

Technical facilities: 1000-w TPO, 16.7-kw ERP, 401-ft. above ground, 3891-ft. above sea level, lat. 35° 16' 04", long. 101° 53' 06".

Transmitter: 2.5-mi. N of Amarillo at Westem Blvd.

★ **Amarillo**—K69ER, Russell Communications.

Technical facilities: 1000-w TPO, 33.0-kw ERP, 127-ft. above ground, 1274-ft. above sea level, lat. 35° 11' 02", long. 101° 58' 11".

Transmitter: 5.2-mi. W of Soncy.

Austin—K11SF, Echonet Corp. Phone: 303-526-1039.

Technical facilities: 0.03-kw ERP, lat. 30° 19' 22", long. 97° 48' 07".

Transmitter: SE Austin.

Equipment: Television Technology transmitter; Bogner antenna.

Begin Operation: April 1, 1987.

Satellite programming: Hit Video USA.

Planned satellite programming: KUBD (I) Denver.

Advertising: Yes. Rates: \$15.00/30 Sec.; \$25.00/Min.; \$100.00/Hour.

Note: Operating as a translator part time; primary station KUBD, Denver, CO.

★ **Austin**—K13VC, Barbara B. Stanton.

Technical facilities: 0.054-kw ERP, 766-ft. above sea level, lat. 30° 16' 12", long. 97° 44' 30".

Transmitter: 816 Congress Ave.

★ **Austin**—K30CE, Austin Television.

Technical facilities: 1000-w TPO, 13.7-kw ERP, 338-ft. above ground, 1175-ft. above sea level, lat. 30° 18' 27", long. 97° 50' 05".

Transmitter: 5.5-mi. WNW of Capitol Bldg.

★ **Austin**—K55EN, Frontier Southwest Bcstg. Inc.

Technical facilities: 1.64-kw ERP, lat. 30° 19' 22", long. 97° 48' 07".

★ **Austin**—K63DR, Trinity Bcstg. Network Inc. Phone: 714-832-2950.

Technical facilities: 1000-w TPO, 10.5-kw ERP, 279-ft. above ground, 856-ft. above sea level, lat. 30° 16' 59", long. 97° 44' 28".

Transmitter: Dobie Center.

★ **Austin**—K65DW, Channel America LPTV Holdings Inc.

Technical facilities: 1000-w TPO, 12.8-kw ERP, 289-ft. above ground, 853-ft. above sea level, lat. 30° 16' 59", long. 97° 44' 28".

Transmitter: Dobie Bldg., 20th & Guadalupe Sts.

★ **Bay City**—K43BQ, Mountain TV Network Inc.

Technical facilities: 100-w TPO, 0.28-kw ERP, 197-ft. above ground, 226-ft. above sea level, lat. 28° 59' 24", long. 95° 45' 22".

Transmitter: 12-mi. E of Bay City.

★ **Bay City**—K47CS, Mountain TV Network Inc.

Technical facilities: 100-w TPO, 0.23-kw ERP, 197-ft. above ground, 226-ft. above sea level, lat. 28° 59' 24", long. 95° 45' 22".

Transmitter: 12-mi. E of Bay City.

★ **Bay City**—K59DC, Mountain TV Network Inc.

Technical facilities: 100-w TPO, 0.20-kw ERP, 193-ft. above ground, 221-ft. above sea level, lat. 28° 59' 24", long. 95° 45' 22".

Transmitter: 12-mi. E of Bay City.

★ **Bay City**—K63DJ, Mountain TV Network Inc.

Technical facilities: 100-w TPO, 0.16-kw ERP, 197-ft. above ground, 226-ft. above sea level, lat. 28° 59' 24", long. 95° 45' 22".

Transmitter: 12-mi. E of Bay City.

★ **Beaumont**—K21CF, Sunset Bcstg. Corp.

Technical facilities: 100-w TPO, 0.855-kw ERP, 430-ft. above ground, 440-ft. above sea level, lat. 30° 00' 30", long. 94° 05' 25".

Transmitter: W of Port Arthur Rd., 1.5-mi. S of Beaumont.

★ **Beaumont**—K40CK, TV Tower Venture.

Technical facilities: 1000-w TPO, 10.8-kw ERP, 279-ft. above ground, 308-ft. above sea level, lat. 30° 00' 30", long. 94° 05' 25".

Transmitter: 6-mi. W of Hillebrandt, Beaumont.

★ **Beaumont**—Ch. 46, Communicators of Beaumont.

★ **Beeville**—K04CL, Mountain TV Network Inc.

Technical facilities: 100-w TPO, 0.58-kw ERP, 95-ft. above ground, 568-ft. above sea level, lat. 28° 29' 49", long. 97° 56' 38".

Transmitter: 12.4-mi. NW of Beeville.

★ **Beeville**—K14GX, Mountain TV Network Inc.

Technical facilities: 100-w TPO, 0.511-kw ERP, lat. 28° 29' 49", long. 97° 56' 38".

Transmitter: 12.5-mi. NW of Beeville.

★ **Beeville**—K24BL, Mountain TV Network Inc.

Technical facilities: 0.53-kw ERP, lat. 28° 29' 49", long. 97° 56' 38".

Transmitter: 12.5-mi. NW of Beeville.

★ **Beeville**—K32BG, Jo Ann's Balloon Boutique Inc.

Technical facilities: 100-w TPO, 0.492-kw ERP, 337-ft. above ground, 433-ft. above sea level, lat. 28° 23' 13", long. 97° 43' 40".

Transmitter: SE edge of Beeville.

★ **Beeville**—K34CJ, Mountain TV Network Inc.

Technical facilities: 100-w TPO, 0.55-kw ERP, 95-ft. above ground, 568-ft. above sea level, lat. 28° 29' 49", long. 97° 56' 38".

Transmitter: 12.4-mi. NW of Beeville.

★ **Beeville**—K40CL, Mountain TV Network Inc.

Technical facilities: 100-w TPO, 0.58-kw ERP, 95-ft. above ground, 568-ft. above sea level, lat. 28° 29' 49", long. 97° 56' 38".

Transmitter: 12.4-mi. NW of Beeville.

★ **Beeville**—K56DY, Mountain TV Network Inc.

Technical facilities: 100-w TPO, 0.611-kw ERP, 95-ft. above ground, 568-ft. above sea level, lat. 28° 29' 49", long. 97° 56' 38".

Transmitter: 12.4-mi. NW of Beeville.

★ **Big Spring**—K20BS, Heidi A. Terrill.

Technical facilities: 1000-w TPO, 10.9-kw ERP, 171-ft. above ground, 3120-ft. above sea level, lat. 32° 13' 40", long. 101° 27' 45".

Transmitter: 2-mi. S of Big Spring on Hwy. 87.

★ **Bianco**—K26CG, Stephan M. Kramer.

Technical facilities: 786-w TPO, 10.0-kw ERP, 479-ft. above ground, 1841-ft. above sea level, lat. 30° 00' 00", long. 98° 20' 10".

Transmitter: 1.4-mi. W from intersection of Rte. 32 & Horton Preiss Rd., Comal County.

★ **Blossom**—K22CG, Mountain TV Network Inc.

Technical facilities: 100-w TPO, 0.784-kw ERP, 98-ft. above ground, 656-ft. above sea level, lat. 33° 41' 18", long. 95° 22' 32".

Transmitter: 1.5-mi. NNE of Blossom.

★ **Blossom**—K30CB, Mountain TV Network Inc.

Technical facilities: 100-w TPO, 0.77-kw ERP, 98-ft. above ground, 656-ft. above sea level, lat. 33° 41' 18", long. 95° 22' 32".

Transmitter: 1.5-mi. NNE of Blossom.

★ **Blossom**—K32CE, Mountain TV Network Inc.

Technical facilities: 100-w TPO, 0.767-kw ERP, 98-ft. above ground, 656-ft. above sea level, lat. 33° 41' 18", long. 95° 22' 32".

Transmitter: 1.5-mi. NNE of Blossom.

★ **Blossom**—Ch. 34, Mountain TV Network Inc.

TEXAS

★ **Abilene**—K07UF, Abilene Christian University.

Technical facilities: 10-w TPO, 0.082-kw ERP, 151-ft. above ground, 1850-ft. above sea level, lat. 32° 28' 34", long. 99° 42' 22".

Transmitter: 2209 Judge Ely Rd., Abilene.

★ **Abilene**—K38CA, Global Village Video Resource Center.

Technical facilities: 1000-w TPO, 10.4-kw ERP, 299-ft. above ground, 1988-ft. above sea level, lat. 32° 30' 22", long. 99° 44' 29".

Transmitter: Summit Rd.

★ **Abilene**—K51CK, Abilene Christian University.

Technical facilities: 1000-w TPO, 28.4-kw ERP, 174-ft. above ground, 1873-ft. above sea level, lat. 32° 28' 34", long. 99° 42' 22".

Transmitter: 2209 Judge Ely Rd., Abilene.

★ **Abilene**—K64CX, Abilene Christian University.

Technical facilities: 1000-w TPO, 27.2-kw ERP, 177-ft. above ground, 1877-ft. above sea level, lat. 32° 28' 34", long. 99° 42' 22".

Transmitter: 2209 Judge Ely Rd., Abilene.

★ **Alpine**—K02NG, Jeffrey Nightbyrd. Phone: 512-480-0084.

Technical facilities: 10-w TPO, 0.005-kw ERP, 105-ft. above ground, 4625-ft. above sea level, lat. 30° 21' 29", long. 103° 39' 45".

Transmitter: 209 W. Holland.

★ **Alpine**—K15BM, Mountain TV Network Inc.

Technical facilities: 0.64-kw ERP, lat. 30° 25' 06", long. 103° 49' 19".

- * **Blossom**—K66DE, Mountain TV Network Inc.
 Technical facilities: 100-w TPO, 0.71-kw ERP, 98-ft. above ground, 656-ft. above sea level, lat. 33° 41' 18", long. 95° 22' 32".
 Transmitter: 1.5-mi. NNE of Blossom.
- * **Booker**—K47BP, L & O Translator System Inc.
 Technical facilities: 0.92-kw ERP, lat. 36° 22' 24", long. 100° 16' 00".
- * **Brenham**—K30CF, Bonnie Lee Blum.
 Technical facilities: 1000-w TPO, 11.7-kw ERP, 138-ft. above ground, 495-ft. above sea level, lat. 30° 11' 01", long. 96° 26' 31".
 Transmitter: 3.1-mi. NW of city center at 291.98°, Brenham.
- * **Brenham**—K468D, Bonnie Lee Blum.
 Technical facilities: 11.4-kw ERP, lat. 30° 11' 01", long. 96° 26' 31".
- * **Brenham**—Ch. 48, Bonnie Lee Blum.
- * **Brownsville**—Ch. 17, Nancy Simo.
- * **Brownsville**—Ch. 64, Gregory A. Peterson.
- * **Brownwood**—K02MI, Lynn & Mary Nabers. Phone: 915-646-3535.
 Technical facilities: 10-w TPO, 0.04-kw ERP, 400-ft. above ground, 1623-ft. above sea level, lat. 31° 42' 17", long. 99° 00' 06".
 Personnel: Mary Nabers, station mgr.
- * **Brownwood**—K11SQ, Generic Television.
 Technical facilities: 10-w TPO, 0.05-kw ERP, 594-ft. above ground, 2097-ft. above sea level, lat. 31° 43' 45", long. 99° 01' 12".
 Transmitter: Brownwood.
- * **Brownwood**—Ch. 13, Marcia Painter.
- Brownwood**—K26AP, Trinity Bcstg. Network Inc. Phone: 714-832-2950.
 Technical facilities: 1000-w TPO, 16.6-kw ERP, 270-ft. above ground, 1833-ft. above sea level, lat. 31° 39' 40", long. 99° 06' 00".
 Transmitter: 6-mi. SW of Brownwood.
 Equipment: Bogner antenna.
 Began Operation: January 1, 1988.
 Satellite programming: Trinity Bcstg. Network.
- * **Brownwood**—Ch. 28, Tel-Radio Communications Properties.
- * **Brownwood**—K60CA, American Christian TV System Inc.
 Technical facilities: 10.3-kw ERP, lat. 31° 42' 59", long. 98° 59' 07".
- * **Bryan**—K12NX, Global Village Video Resource Center.
 Technical facilities: 100-w TPO, 0.014-kw ERP, 480-ft. above ground, 790-ft. above sea level, lat. 30° 41' 21", long. 96° 21' 35".
 Transmitter: 2.7-mi. SSW of Bryan, 5.9-mi. NNW of Easterwood Airport.
- * **Bryan**—K47CV, Presidio Enterprises Inc.
 Technical facilities: 1000-w TPO, 12.4-kw ERP, 135-ft. above ground, 495-ft. above sea level, lat. 30° 41' 21", long. 96° 21' 35".
 Transmitter: 0.5-mi. S of intersection of U.S. 190 & 21, Bryan.
- * **Bryan**—Ch. 50, Kermit C. Ashby.
- * **Bryan**—K60DG, Munsch-Westenhaver Co.
 Technical facilities: 10-w TPO, 0.053-kw ERP, 99-ft. above ground, 456-ft. above sea level, lat. 30° 41' 30", long. 96° 24' 45".
 Transmitter: 0.5-mi. NW of downtown Bryan.
- * **Carrizo Springs**—K17BZ, Mountain TV Network Inc.
 Technical facilities: 100-w TPO, 0.589-kw ERP, 151-ft. above ground, 778-ft. above sea level, lat. 28° 36' 06", long. 99° 52' 12".
 Transmitter: 5-mi. NNW of Carrizo Springs.
- * **Carrizo Springs**—Ch. 19, Daniel J. Parks.
- * **Carrizo Springs**—Ch. 25, David Trust.
- * **Carrizo Springs**—Ch. 55, Villareal Bcstg. Co.
- * **Carrizo Springs**—K66CS, Mountain TV Network Inc.
 Technical facilities: 100-w TPO, 0.669-kw ERP, 93-ft. above ground, 757-ft. above sea level, lat. 28° 36' 06", long. 99° 52' 12".
 Transmitter: 5-mi. NNW of Carrizo Springs.
- Clear Lake**—K05IL, Clear Lake Television.
 Phone: 713-480-9992. Fax: 713-480-0058.
 Studio: 17000 El Camino Real Suite 8-205, Houston, TX 77058.
 Technical facilities: 60-w TPO, 0.195-kw ERP, 500-ft. above ground, 510-ft. above sea level, lat. 29° 27' 57", long. 95° 13' 23".
 Transmitter: 12435 Red Bluff Rd., Seabrook, TX.
 Equipment: Emcee transmitter; Scala antenna.
 Multichannel TV sound: Stereo & separate audio program.
 Satellite Earth Station: Comtech, 5-meter.
 Began Operation: January 1, 1988.
 Locally originated programming: Sports; hunting & fishing show; community programming; local special events; music video clips; documentaries; talk shows; variety shows; entertainment; weather; educational.
 Satellite programming: Country Music TV; Tempo TV.
 Planned satellite programming: INN; Independent News Service; sports.
 Advertising: Yes. Rates: On request.
 Personnel: Roy E. Henderson, pres. & gen. mgr.; David Trusty, sales mgr.; Joannie McInnis, promotions; Jim Owens, v.p. & business mgr.
- * **Coleman**—K34CI, Landmark Cablevision Assoc.
 Technical facilities: 1000-w TPO, 24.4-kw ERP, 325-ft. above ground, 2129-ft. above sea level, lat. 31° 40' 42", long. 99° 32' 55".
 Transmitter: On State Rte. 503, 0.5-mi. S of U.S. Rte. 67, Fisk.
- College Station**—K28AK, Clear Channel Communications Inc. Phones: 512-734-7308; 512-225-4231.
 Technical facilities: 1000-w TPO, 5.80-kw ERP, 463-ft. above ground, 761-ft. above sea level, lat. 30° 39' 02", long. 96° 20' 57".
 Transmitter: 1240 Villa Maria Rd.
- Corpus Christi**—K07UD, TV 50 Inc. Phone: 512-852-8850.
 Technical facilities: 10-w TPO, 0.13-kw ERP, 259-ft. above ground, 295-ft. above sea level, lat. 27° 47' 48", long. 97° 23' 49".
 Transmitter: 711 N. Carancahua Rd.
 Locally originated programming: Specials; exercise; sports; religious.
 Planned locally originated programming: Health; children's programming; classified advertising; community programming; lan-
- guage oriented programming; magazines; local special events; sports magazine; talent shows; music videos with DJ; talk shows; variety shows; ethnic; entertainment; college courses; farm information; public affairs.
 Satellite programming: Trinity Bcstg. Network.
 Planned satellite programming: ACTS; American Family Network; PTL; Tempo TV.
- * **Corpus Christi**—K22BH, Clear Channel Communications Inc.
 Technical facilities: 12.8-kw ERP, 346-ft. above sea level, lat. 27° 47' 46", long. 96° 23' 47".
 Transmitter: 102 N. Mesquite.
- * **Corpus Christi**—Ch. 47, S. Texas Educational Bcstg. Council.
Corpus Christi—K50AO, TV 50 Inc.
 Technical facilities: 6.31-kw ERP, lat. 27° 48' 42", long. 97° 36' 16".
- * **Corpus Christi**—K51BE, Jan Girard.
 Technical facilities: 1.01-kw ERP, lat. 27° 52' 00", long. 97° 13' 09".
- * **Corpus Christi**—K57DB, Faith That Pleases God Church Inc.
 Technical facilities: 100-w TPO, 0.208-kw ERP, 401-ft. above ground, 12-ft. above sea level, lat. 27° 55' 24", long. 97° 25' 26".
- * **Corsicana**—Ch. 18, Mike A. Mendoza.
- * **Corsicana**—Ch. 24, Mike A. Mendoza.
Corsicana—K29AD, Navarro College Telecommunications Dept. Phone: 214-874-6501.
 Studio: 3200 W. 7th Ave., Corsicana, TX 75110.
 Technical facilities: 1000-w TPO, 15.6-kw ERP, 642-ft. above ground, 1110-ft. above sea level, lat. 32° 05' 06", long. 96° 31' 45".
 Transmitter: 0.5-mi. W of Hwy. 22 & FM 2555, Corsicana.
 Equipment: Emcee transmitter; Scala antenna.
 Began Operation: November 1, 1984.
 Locally originated programming: Art profiles; children's programming; exercise; community programming; local special events; sports magazine; parades; music video clips; talk shows; news; entertainment; wire service news; weather; educational; college courses; farm information; public affairs.
 Satellite programming: Learning Channel.
 Personnel: Jerry Zumwalt, station mgr.
- * **Dallas**—Ch. 2, Minora TV.
- * **Del Rio**—Ch. 14, Juan Ramon Ortiz.
- * **Democrat**—K14GN, Mountain TV Network Inc.
 Technical facilities: 0.51-kw ERP, lat. 31° 44' 44", long. 98° 40' 46".
 Transmitter: 4-mi. NNW of Democrat.
- * **Democrat**—K30CG, Mountain TV Network Inc.
 Technical facilities: 100-w TPO, 0.554-kw ERP, 95-ft. above ground, 1942-ft. above sea level, lat. 31° 44' 44", long. 98° 40' 46".
 Transmitter: 4-mi. NNW of Democrat.
- * **Democrat**—K34AT, Mountain TV Network Inc.
 Technical facilities: 1.78-kw ERP, lat. 31° 44' 44", long. 98° 40' 46".
 Transmitter: 4-mi. NNW of Democrat.
- * **Eagle Pass**—Ch. 3, Deanna Hinojosa.
- * **Eagle Pass**—Ch. 7, Minerva Rodriguez Frias.
- * **Eagle Pass**—Ch. 9, Deloy Miller.
- * **Eagle Pass**—Ch. 12, Eagle Pass News Guide. Phone: 512-773-2309.
- * **Eagle Pass**—Ch. 32, Jo Ann's Balloon Boutique Inc.
- * **El Paso**—Ch. 32, Janet Roberts.
- * **Ellinger**—K32AN, Central Texas TV.
 Technical facilities: 13.8-kw ERP, lat. 29° 51' 30", long. 96° 42' 50".
- * **Estelline**—Ch. 19, Mountain TV Network Inc.
- * **Estelline**—Ch. 29, Mountain TV Network Inc.
Estelline rural—K23CC, Mountain TV Network Inc.
 Technical facilities: 100-w TPO, 0.595-kw ERP, 148-ft. above ground, 2448-ft. above sea level, lat. 34° 27' 52", long. 100° 38' 15".
 Transmitter: 12-mi. WSW of Estelline.
- * **Fairfield**—K38BW, George E. Gunter.
 Technical facilities: 100-w TPO, 1.15-kw ERP, 190-ft. above ground, 660-ft. above sea level, lat. 31° 41' 52", long. 96° 09' 44".
 Transmitter: 2-mi. S of Fairfield, 0.25-mi. E of Hwy. 75.
- * **Fairfield**—K41AK, Navarro College Telecommunications Dept. Phone: 214-874-6501.
 Studio: 3200 W. 7th Ave., Corsicana, TX 75110.
 Technical facilities: 1000-w TPO, 7.59-kw ERP, 519-ft. above ground, 976-ft. above sea level, lat. 31° 41' 52", long. 96° 09' 44".
 Transmitter: 1300-ft. E of Hwy. 75, 2-mi. S of Hwy. 84.
 Equipment: Emcee transmitter; Scala antenna.
 Scheduled to begin operation: November 1, 1984.
 Locally originated programming: Specials; children's programming; exercise; community programming; parades; news; entertainment; wire service news; weather; educational; college courses; public affairs.
 Satellite programming: Learning Channel.
 Personnel: Jerry Zumwalt, station mgr.
- * **Falfurrias**—K07TS, Evarista Romero.
 Technical facilities: 0.07-kw ERP, lat. 27° 13' 46", long. 98° 08' 52".
- * **Falfurrias**—K12NU, Judith Ann Acevedo.
 Technical facilities: 0.07-kw ERP, lat. 27° 13' 46", long. 98° 08' 52".
- * **Fort Stockton**—K05HP, M & M Telecasting.
 Technical facilities: 100-w TPO, 0.97-kw ERP, 100-ft. above ground, 3059-ft. above sea level, lat. 30° 58' 15", long. 102° 51' 59".
 Transmitter: Communications Tower, 6-mi. N of Fort Stockton.
 Equipment: Emcee transmitter; Bogner antenna.
 Planned locally originated programming: Sports; news; public affairs.
 Satellite programming: Planned.
 Advertising: Planned.
- * **Fort Stockton**—K10MD, Moore Bcstg. Inc.

Low Power TV Stations—Texas

Technical facilities: 10-w TPO, 0.095-kw ERP, 150-ft. above ground, 3010-ft. above sea level, lat. 30° 52' 37", long. 102° 53' 30".

★ **Fort Stockton**—K158K, Mountain TV Network Inc.

Technical facilities: 0.57-kw ERP, lat. 30° 55' 00", long. 102° 31' 35".

★ **Fort Stockton**—K23BE, Mountain TV Network Inc.

Technical facilities: 0.59-kw ERP, lat. 30° 55' 00", long. 102° 31' 35".

★ **Fort Stockton**—K25BX, Mountain TV Network Inc.

Technical facilities: 0.59-kw ERP, lat. 30° 55' 00", long. 102° 31' 35".

★ **Fort Stockton**—K27BK, Mountain TV Network Inc.

Technical facilities: 0.60-kw ERP, lat. 30° 55' 00", long. 102° 31' 35".

★ **Fort Stockton**—K31BA, Mountain TV Network Inc.

Technical facilities: 0.61-kw ERP, lat. 30° 55' 00", long. 102° 31' 35".

★ **Fort Stockton**—K33BD, Mountain TV Network Inc.

Technical facilities: 0.61-kw ERP, lat. 30° 55' 00", long. 102° 31' 35".

★ **Fort Stockton**—K35BC, Mountain TV Network Inc.

Technical facilities: 0.62-kw ERP, lat. 30° 55' 00", long. 102° 31' 35".

★ **Fort Stockton**—K43BK, Mountain TV Network Inc.

Technical facilities: 0.64-kw ERP, lat. 30° 55' 00", long. 102° 31' 35".

★ **Fort Worth**—Ch. 61, Frontier Fort Worth Bcstg. Inc.

★ **Fort Worth**—Ch. 65, Presidio Enterprises.

★ **Galveston**—K43BP, Video Marketing Network Inc. Phones: 813-923-3733; 800-444-9233. Fax: 813-923-8227.

Technical facilities: 100-w TPO, 24.9-kw ERP, 190-ft. above ground, 190-ft. above sea level, lat. 29° 23' 45", long. 94° 44' 10".

Transmitter: 2.8-mi. E from Fort Bolivar, 10.9-mi. NE of Scholes Field.

Scheduled to begin operation: June 1, 1989. Planned satellite programming: Home shopping.

Advertising: Planned.

Personnel: Elizabeth Nierengarten, sr. v.p.

★ **Gatesville**—K48CR, Acts of Gatesville.

Technical facilities: 1000-w TPO, 8.02-kw ERP, 177-ft. above ground, 1056-ft. above sea level, lat. 31° 26' 11", long. 97° 46' 47".

Transmitter: NW end of Memorial Dr.

★ **Greenville**—K47AP, Bill R. Wright. Phone: 214-886-3146.

Studio: Off Hwy. 224, Greenville, TX.

Technical facilities: 28.1-kw ERP, lat. 33° 06' 58", long. 95° 52' 02".

Transmitter: I-30, Greenville, TX.

Equipment: Emcee transmitter; Bogner antenna.

Began Operation: August 1, 1988.

Locally originated programming: Sports; classified advertising; hunting & fishing show; community programming; city council meetings; local special events; parades; music video clips; talent shows; music videos with DJ; talk shows; ethnic; news; weather; public access; public affairs; religious.

Satellite programming: 700 Club; Commercial Sports Network; Country Music TV; Independent News Service; music videos; news; religious.

Advertising: Yes. Rates: \$8.00-\$25.00/30 Sec.; \$50.00/Hour.

Personnel: Bill R. Wright, gen. mgr.; Marty Choate, sales mgr.; D. W. Strahan, chief engineer.

★ **Harlingen**—Ch. 14, Minerva Rodriguez Frias.

★ **Houston**—K05HU, Wodlinger Bcstg. of Texas Inc. Phone: 713-650-0055.

Studio: 1000 Louisiana St., Suite 3500, Houston, TX 77002.

Technical facilities: 40.80-w TPO, 0.019-kw ERP, 1049-ft. above ground, 1099-ft. above sea level, lat. 29° 45' 29", long. 95° 22' 05".

Transmitter: 1000 Louisiana St., Houston. Equipment: Emcee transmitter; Bogner antenna.

Began Operation: July 12, 1985.

Locally originated programming: Hit Video USA.

Advertising: Yes. Rates: \$100.00/30 Sec.

Personnel: Constance Wodlinger, pres.; Michael Opelka, station mgr.; Nora Garcia, sales mgr.

★ **Houston**—Ch. 33, Southwest Hispanic Bcstg. Corp.

★ **Houston**—K61DY, Satori Bcstg. Corp.

Technical facilities: 1000-w TPO, 12.6-kw ERP, 738-ft. above ground, 791-ft. above sea level, lat. 29° 45' 32", long. 95° 22' 03".

Transmitter: 1 Shell Plaza Bldg., Houston.

★ **Houston**—Ch. 69, Frontier Gulf Bcstg. Corp.

★ **Huntsville**—Ch. 23, Tel-Radio Communications Properties.

★ **Huntsville**—K31AI, International Bcstg. Network. Phone: 513-399-7777.

Technical facilities: 100-w TPO, 1.143-kw ERP, 150-ft. above ground, 456-ft. above sea level, lat. 30° 42' 56", long. 95° 31' 51".

★ **Huntsville**—K35CB, Mountain TV Network Inc.

Technical facilities: 100-w TPO, 0.34-kw ERP, 197-ft. above ground, 627-ft. above sea level, lat. 30° 43' 12", long. 95° 24' 26".

Transmitter: 7.5-mi. E of Huntsville.

★ **Huntsville**—K41BS, Mountain TV Network Inc.

Technical facilities: 100-w TPO, 0.29-kw ERP, 200-ft. above ground, 627-ft. above sea level, lat. 30° 43' 12", long. 95° 24' 26".

Transmitter: 7.5-mi. E of Huntsville.

★ **Huntsville**—K43CM, Mountain TV Network Inc.

Technical facilities: 100-w TPO, 0.28-kw ERP, 197-ft. above ground, 627-ft. above sea level, lat. 30° 43' 12", long. 95° 24' 26".

Transmitter: 7.5-mi. E of Huntsville.

★ **Huntsville**—K05IA, International Bcstg. Network. Phone: 513-399-7777.

Technical facilities: 0.06-kw ERP, lat. 30° 42' 56", long. 95° 31' 51".

★ **Huntsville**—K53CT, Janet Roberts.

Technical facilities: 1000-w TPO, 11.3-kw ERP, 430-ft. above ground, 886-ft. above sea level, lat. 30° 42' 56", long. 95° 31' 52".

Transmitter: Approx. 3-mi. W of Huntsville.

★ **Ingram**—K19BM, Jack Clarke III.

Technical facilities: 1000-w TPO, 37.15-kw ERP, 150-ft. above ground, 2143-ft. above sea level, lat. 30° 05' 00", long. 99° 22' 00".

Transmitter: 8-mi. W of city center at 270° T.

★ **Ingram**—K21BU, Jack Clarke III.

Technical facilities: 1000-w TPO, 36.8-kw ERP, 144-ft. above ground, 2142-ft. above sea level, lat. 30° 05' 00", long. 99° 22' 00".

Transmitter: 8-mi. W of city center at 270° T.

★ **Irving**—Ch. 67, TV Board of First Assembly of God.

★ **Jacksonville**—K11RT, Jeffrey L. Ward.

Technical facilities: 10-w TPO, 0.052-kw ERP, 149-ft. above ground, 715-ft. above sea level, lat. 31° 59' 32", long. 95° 16' 40".

Transmitter: 0.2-mi. NNW of intersection of N. Bolton & Quevado.

Note: Sale pending to Ruth Jenkins.

★ **Jacksonville**—Ch. 36, Spectrum Media.

★ **Jasper**—K30BY, Mountain TV Network Inc.

Technical facilities: 100-w TPO, 0.89-kw ERP, 98-ft. above ground, 558-ft. above sea level, lat. 30° 59' 25", long. 93° 53' 54".

Transmitter: 6.5-mi. NE of Jasper.

★ **Jasper**—K32CD, Mountain TV Network Inc.

Technical facilities: 100-w TPO, 0.70-kw ERP, 98-ft. above ground, 558-ft. above sea level, lat. 30° 59' 25", long. 93° 53' 54".

Transmitter: 6.5-mi. NE of Jasper.

★ **Jasper**—K64DC, Mountain TV Network Inc.

Technical facilities: 100-w TPO, 0.60-kw ERP, 98-ft. above ground, 558-ft. above sea level, lat. 30° 59' 25", long. 93° 53' 54".

Transmitter: 6.5-mi. NE of Jasper.

★ **Kerrville**—K02MQ, International Bcstg. Network.

Technical facilities: 0.05-kw ERP, lat. 30° 06' 18", long. 99° 04' 54".

Began Operation: June 1, 1987.

★ **Kerrville**—K11SA, Evarista Romero.

Technical facilities: 7.00-w TPO, 0.16-kw ERP, 125-ft. above ground, 2133-ft. above sea level, lat. 30° 03' 10", long. 99° 03' 49".

Transmitter: E of town on 190 Foot Hill, Kerrville.

★ **Kerrville**—K13UU, Heidi A. Terrill.

Technical facilities: 0.08-kw ERP, lat. 30° 06' 25", long. 99° 02' 53".

★ **Kerrville**—K16AH, Central Texas TV.

Technical facilities: 1000-w TPO, 14.94-kw ERP, 336-ft. above ground, 570-ft. above sea level, lat. 30° 05' 46", long. 99° 08' 58".

★ **Kerrville**—K20BL, K. Sandoval Burke.

Technical facilities: 1000-w TPO, 19.21-kw ERP, 100-ft. above ground, 2247-ft. above sea level, lat. 30° 06' 25", long. 99° 02' 53".

Transmitter: 7-mi. NE of Kerrville.

★ **Kerrville**—K27BV, Eddie Robinson.

Technical facilities: 1000-w TPO, 6.82-kw ERP, 167-ft. above ground, 1814-ft. above sea level, lat. 30° 03' 37", long. 99° 09' 53".

Transmitter: KERV(AM) transmitter site, Kerrville.

★ **Kerrville**—K32BS, Mountain TV Network Inc.

Technical facilities: 100-w TPO, 0.552-kw ERP, 95-ft. above ground, 2267-ft. above sea level, lat. 30° 06' 25", long. 99° 02' 53".

Transmitter: 7-mi. NE of Kerrville.

★ **Kerrville**—K40BS, Janet Roberts.

Technical facilities: 1000-w TPO, 19.2-kw ERP, 78-ft. above ground, 2247-ft. above sea level, lat. 30° 06' 25", long. 99° 02' 53".

Transmitter: 7-mi. NE of Kerrville.

★ **Kerrville**—K48CI, Mountain TV Network Inc.

Technical facilities: 100-w TPO, 0.592-kw ERP, 95-ft. above ground, 2267-ft. above sea level, lat. 30° 06' 25", long. 99° 02' 53".

Transmitter: 7-mi. NE of Kerrville.

★ **Kerrville**—Ch. 56, Heidi A. Terrill.

★ **La Grange**—K34CF, Mountain TV Network Inc.

Technical facilities: 100-w TPO, 0.69-kw ERP, 98-ft. above ground, 558-ft. above sea level, lat. 29° 48' 50", long. 96° 55' 11".

Transmitter: 6-mi. SSW of La Grange.

★ **La Grange**—K56DT, Mountain TV Network Inc.

Technical facilities: 100-w TPO, 0.63-kw ERP, 98-ft. above ground, 558-ft. above sea level, lat. 29° 48' 50", long. 96° 55' 11".

Transmitter: 6-mi. SSW of La Grange.

★ **La Grange**—K62CI, Mountain TV Network Inc.

Technical facilities: 100-w TPO, 0.61-kw ERP, lat. 29° 48' 50", long. 96° 55' 11".

Transmitter: 6-mi. SSW of La Grange.

★ **La Grange**—K66CR, Mountain TV Network Inc.

Technical facilities: 0.59-kw ERP, lat. 29° 48' 50", long. 96° 55' 11".

Transmitter: 6-mi. SSW of La Grange.

★ **Laredo**—Ch. 57, Raul Francisco Rivas.

★ **Laredo**—Ch. 61, Gregory A. Peterson.

★ **Livingston**—K05HR, Polk County Bcstg. Co. Phone: 409-327-8916.

Studio: U.S. Hwy. 59 North. Technical facilities: 10-w TPO, 0.022-kw ERP, 348-ft. above ground, 548-ft. above sea level, lat. 30° 44' 23", long. 94° 55' 30".

Transmitter: 2-mi. N of Livingston on Hwy. 59.

Equipment: Television Technology transmitter; Scala antenna.

Began Operation: June 28, 1984.

Locally originated programming: Specials; exercise; sports; hunting & fishing show; community programming; city council meetings; magazines; local special events; sports magazine; parades; music video clips; talent shows; documentaries; talk shows; historical documentaries; variety shows; news; entertainment; wire service news; weather; educational; character generated news; college courses; public access; public affairs; religious.

Satellite programming: 700 Club; American Family Network; Commercial Sports Network; C-SPAN; INN; Learning Channel; Liberty Bcstg. Network; movies; music videos; news; religious; sports; syndicated programming; Tempo TV; Wall Street Journal Report.

Advertising: Yes. Rates: \$15.00/30 Sec.; \$30.00/Min.; \$65.00/15 Min.; \$150.00/Hour.

Personnel: Hal Haley, station mgr.

★ **Livingston**—K66CA, International Bcstg. Network.

Technical facilities: 1.00-kw ERP, lat. 30° 41' 38", long. 94° 56' 12".

* **Los Indios**—Ch. 66, Black Media Associates.

★ **Lubbock**—K22BG, American Christian TV System Inc.

Technical facilities: 1000-w TPO, 14.4-kw ERP, 450-ft. above ground, 3658-ft. above sea level, lat. 33° 30' 08", long. 101° 52' 20".

Transmitter: 100th & University, Lubbock.

Lubbock—K40AN, Lubbock TV Corp.

Studio: 2124 15th St., Lubbock, TX 79401.

Technical facilities: 1000-w TPO, 14.4-kw ERP, 499-ft. above ground, 3707-ft. above sea level, lat. 33° 30' 57", long. 101° 50' 54".

Transmitter: 84th St. & Ave. L, Lubbock.

Equipment: Television Technology transmitter; Bogner antenna.

Locally originated programming: Health; specials; sports; community programming; local special events; sports magazine; music video clips; documentaries; music videos with DJ; ethnic; farm information; public affairs; religious.

Satellite programming: ACTS; Biznet.

Advertising: Yes. Rates: \$20.00/Min.; \$85.00/Hour.

Personnel: Wayne Sorge, gen. mgr.; Wes Cox, chief engineer.

★ **Lubbock**—K62DG, Local Service Television Inc.

Technical facilities: 1000-w TPO, 17.5-kw ERP, 751-ft. above ground, 3976-ft. above sea level, lat. 33° 31' 33", long. 101° 52' 07".

Transmitter: 7400 University Ave., Lubbock.

★ **Lufkin**—K11SI, International Bcstg. Network.

Technical facilities: 10-w TPO, 0.059-kw ERP, 427-ft. above ground, 764-ft. above sea level, lat. 31° 20' 18", long. 94° 41' 16".

Transmitter: 600-ft. N of Lufkin Ave. & 0.19-mi. E of Loop 287.

* **Lufkin**—Ch. 30, Clearvision Communications.

★ **Lufkin**—K45BT, East Texas Telemedia Inc.

Technical facilities: 1000-w TPO, 10.0-kw ERP, 95-ft. above ground, 410-ft. above sea level, lat. 31° 20' 11", long. 94° 43' 48".

Transmitter: Angelina Hotel, 1st & Shepard Sts., Lufkin.

★ **Marble Falls**—K21BX, Hawkins Bcstg. Inc. Phone: 512-693-5551.

Technical facilities: 1000-w TPO, 40.9-kw ERP, 138-ft. above ground, 1188-ft. above sea level, lat. 30° 46' 30", long. 98° 29' 00".

Transmitter: 18.5-mi. NW of city at 317.97°T. Scheduled to begin operation: April 1, 1989.

* **McAllen**—Ch. 28, Marilyn Cameron.

* **McAllen**—Ch. 69, The Hunter Partnership.

★ **Memphis/Lakeview/Estelline**—K44AK, Cruze Electronics. Phone: 806-259-2879.

Technical facilities: 100-w TPO, 0.843-kw ERP, 300-ft. above ground, 2505-ft. above

sea level, lat. 34° 48' 35", long. 100° 36' 38".

Transmitter: 5-mi. NNW of Memphis.

Equipment: Television Technology transmitter; Scala antenna.

Note: Operating as a translator; primary station KJTV, Lubbock, TX.

★ **Midland**—K55EU, Debra M. Kamp.

Technical facilities: 100-w TPO, 2.46-kw ERP, 495-ft. above ground, 3244-ft. above sea level, lat. 32° 00' 46", long. 102° 00' 24".

Transmitter: 4-mi. ENE of Midland.

★ **Mineral Wells**—K19BE, Mountain TV Network Inc.

Technical facilities: 100-w TPO, 0.52-kw ERP, lat. 32° 46' 51", long. 98° 22' 15".

Transmitter: Crawford Mountain, 14-mi. W of Mineral Wells.

★ **Mineral Wells**—K35CC, Mountain TV Network Inc.

Technical facilities: 100-w TPO, 0.564-kw ERP, 95-ft. above ground, 1565-ft. above sea level, lat. 32° 46' 51", long. 98° 22' 15".

Transmitter: Crawford Mountain, 14-mi. W of Mineral Wells.

★ **Mineral Wells**—K41BE, Mountain TV Network Inc.

Technical facilities: 100-w TPO, 0.57-kw ERP, lat. 32° 46' 51", long. 98° 22' 15".

Transmitter: Crawford Mountain, 14-mi. W of Mineral Wells.

★ **Mineral Wells**—K47BR, Mountain TV Network Inc.

Technical facilities: 100-w TPO, 0.59-kw ERP, lat. 32° 46' 51", long. 98° 22' 15".

Transmitter: Crawford Mountain, 14-mi. W of Mineral Wells.

★ **Mineral Wells**—K67PQ, Mountain TV Network Inc.

Technical facilities: 100-w TPO, 0.64-kw ERP, lat. 32° 46' 51", long. 98° 22' 15".

Transmitter: Crawford Mountain, 14-mi. W of Mineral Wells.

* **Mount Pleasant**—Ch. 38, F. V. P. Network Inc.

Mount Pleasant—K54CB, F. V. P. Network Inc.

Technical facilities: 1000-w TPO, 8.00-kw ERP, 320-ft. above ground, 670-ft. above sea level, lat. 33° 07' 33", long. 95° 01' 10".

Transmitter: Approx. 2.5-mi. W, near Interstate 30.

Mullin—K61CV, Pompey Mountain Bcstg. Co.

Technical facilities: 0.74-kw ERP, lat. 31° 37' 17", long. 98° 38' 31".

★ **Nacogdoches**—K11SH, Texan Bcstg. Co. Inc.

Technical facilities: 10-w TPO, 0.018-kw ERP, 171-ft. above ground, 620-ft. above sea level, lat. 31° 13' 40", long. 94° 37' 50".

Transmitter: 3007 Martinsville St. & KSFA Tower Rd.

★ **Nacogdoches**—K13UN, Echonet Corp. Phone: 409-659-9750.

Technical facilities: 0.02-kw ERP, lat. 31° 40' 58", long. 94° 41' 55".

★ **Nacogdoches**—K47CU, Blacks Desiring Media Inc.

Technical facilities: 1000-w TPO, 6.86-kw ERP, 285-ft. above ground, 719-ft. above sea level, lat. 31° 36' 40", long. 94° 37' 50".

Transmitter: Richardson Temple Rd., 1.6-mi. SE of center of Nacogdoches.

★ **Nacogdoches**—K56DT, Blacks Desiring Media Inc.

★ **Nacogdoches**—K63DH, Generic Television.

Technical facilities: 1000-w TPO, 130-kw ERP, 423-ft. above ground, 965-ft. above sea level, lat. 31° 40' 58", long. 94° 41' 55".

Transmitter: 1.7-mi. NE of Redfield.

★ **Odessa**—K48CW, Todd & Fugit.

Technical facilities: 100-w TPO, 1.04-kw ERP, 443-ft. above ground, 3140-ft. above sea level, lat. 31° 51' 45", long. 102° 25' 00".

Transmitter: 2500 W. University, Odessa.

★ **Odessa**—K49CA, Brooks Bcstg. Inc.

Technical facilities: 1000-w TPO, 37.6-kw ERP, 400-ft. above ground, 3150-ft. above sea level, lat. 31° 57' 43", long. 102° 04' 00".

Transmitter: Antenna farm E of State Rd. 349, 0.75-mi. S of I-20 junction, SSE of Midland.

★ **Odessa**—K54CG, Todd & Fugit.

Technical facilities: 100-w TPO, 1.04-kw ERP, 217-ft. above ground, 3140-ft. above sea level, lat. 31° 51' 45", long. 102° 25' 00".

Transmitter: 2500 block of W. University.

★ **Palestine**—K17BP, Trinity Bcstg. Network.

Technical facilities: 1000-w TPO, 8.167-kw ERP, 379-ft. above ground, 939-ft. above sea level, lat. 31° 43' 55", long. 95° 37' 25".

Transmitter: 600-ft. S of Royal St. & Loop 256, Palestine.

★ **Pampa**—K16BL, Mountain TV Network Inc.

Technical facilities: 100-w TPO, 0.591-kw ERP, 148-ft. above ground, 3327-ft. above sea level, lat. 35° 33' 16", long. 100° 50' 31".

Transmitter: 5-mi. E of Pampa.

★ **Pampa**—K24BU, Mountain TV Network Inc.

Technical facilities: 100-w TPO, 0.593-kw ERP, 144-ft. above ground, 3253-ft. above sea level, lat. 35° 33' 16", long. 100° 50' 31".

Transmitter: 5-mi. E of Pampa.

★ **Pampa**—K27BR, LPTV Services Inc.

Technical facilities: 1000-w TPO, 8.22-kw ERP, 141-ft. above ground, 3269-ft. above sea level, lat. 35° 33' 40", long. 100° 55' 40".

Transmitter: 0.25-mi. NE of Pampa.

★ **Pampa**—K35BT, Mountain TV Network Inc.

Technical facilities: 100-w TPO, 0.623-kw ERP, 148-ft. above ground, 3327-ft. above sea level, lat. 35° 33' 16", long. 100° 50' 31".

Transmitter: 5-mi. E of Pampa.

★ **Pampa**—K52BW, Blacks Desiring Media Inc.

Technical facilities: 1000-w TPO, 6.93-kw ERP, 144-ft. above ground, 3343-ft. above sea level, lat. 35° 33' 40", long. 100° 55' 40".

Transmitter: 2.4-mi. NE of city center at 50.43°T North.

★ **Pampa**—K61DV, Mountain TV Network Inc.

Technical facilities: 100-w TPO, 0.664-kw ERP, 148-ft. above ground, 3326-ft. above

sea level, lat. 35° 33' 16", long. 100° 50' 31".

Transmitter: 5-mi. E of Pampa.

* **Pampa**—Ch. 63, Mountain TV Network Inc.

Paris—K08KK, Webb-Johnson Paris LPTV Inc. Phone: 214-465-5836.

Technical facilities: 10-w TPO, 0.10-kw ERP, 249-ft. above ground, 794-ft. above sea level, lat. 33° 38' 07", long. 95° 33' 14".

Transmitter: 2305 SE Third, Paris.

Began Operation: November 1, 1986.

Locally originated programming: Sports; news; weather; public affairs; religious.

Note: Operating as translator; primary station KTEN, Ada-Ardmore, OK.

* **Paris**—Ch. 25, Owen Bcstg. Enterprises.

★ **Paris**—K48BX, Russell Communications.

Technical facilities: 1000-w TPO, 11.9-kw ERP, 197-ft. above ground, 755-ft. above sea level, lat. 33° 39' 50", long. 95° 29' 46".

Transmitter: 3.4-mi. E of Paris.

★ **Paris**—K53DC, Localvision.

Technical facilities: 1000-w TPO, 11.9-kw ERP, 197-ft. above ground, 755-ft. above sea level, lat. 33° 39' 50", long. 95° 29' 46".

Transmitter: Approx. 3.4-mi. E of Paris.

* **Pasadena**—Ch. 30, Casey Telecommunications Corp.

★ **Pecos**—K04MP, Moore Bcstg. Inc.

Technical facilities: 10-w TPO, 0.061-kw ERP, 150-ft. above ground, 2750-ft. above sea level, lat. 31° 23' 28", long. 103° 26' 00".

Transmitter: 4-mi. SE of Pecos off Hwy. 1450.

Equipment: Emcee transmitter; Bogner antenna.

★ **Pecos**—K22BN, Residential Entertainment Inc.

Technical facilities: 1000-w TPO, 10.2-kw ERP, 36-ft. above ground, 2617-ft. above sea level, lat. 31° 25' 28", long. 103° 29' 39".

Transmitter: John R. Dorr Bldg., Oak & 4th Sts.

★ **Pecos**—K55DU, Villareal Bcstg. Co.

Technical facilities: 0.053-kw ERP, lat. 31° 23' 30", long. 103° 33' 10".

★ **Pecos**—K60DI, Munsch-Westenhaver Co.

Technical facilities: 10-w TPO, 0.053-kw ERP, 93-ft. above ground, 2633-ft. above sea level, lat. 31° 23' 30", long. 103° 33' 10".

Transmitter: 2.5-mi. SW of downtown Pecos.

★ **Pecos**—K65DM, Rosalie Wester Grado.

Technical facilities: 100-w TPO, 1.04-kw ERP, 106-ft. above ground, 2685-ft. above sea level, lat. 31° 23' 30", long. 103° 33' 10".

Transmitter: 3-mi. SW of downtown Pecos.

* **Perryton**—Ch. 61, Evangelina Garcia Garza.

★ **Plainview**—K69FF, B & B Productions Inc.

Technical facilities: 1000-w TPO, 21.0-kw ERP, 299-ft. above ground, 3671-ft. above sea level, lat. 34° 13' 05", long. 101° 42' 02".

Transmitter: 4-mi. NE of Plainview.

★ **Quanah**—K14GQ, Mountain TV Network Inc.

Low Power TV Stations—Texas

Technical facilities: 100-w TPO, 0.51-kw ERP, lat. 34° 11' 47", long. 99° 37' 43".
Transmitter: 8-mi. SE of Quanah.

★ **Quanah**—K16BK, Mountain TV Network Inc.

Technical facilities: 100-w TPO, 0.525-kw ERP, 95-ft. above ground, 1837-ft. above sea level, lat. 34° 11' 47", long. 99° 37' 43".
Transmitter: 8-mi. SE of Quanah.

★ **Quanah**—K22CJ, Mountain TV Network Inc.

Technical facilities: 100-w TPO, 0.533-kw ERP, 95-ft. above ground, 1837-ft. above sea level, lat. 34° 11' 47", long. 99° 37' 43".
Transmitter: 8-mi. SE of Quanah.

★ **Quanah**—K32BQ, Mountain TV Network Inc.

Technical facilities: 100-w TPO, 0.552-kw ERP, 93-ft. above ground, 1797-ft. above sea level, lat. 34° 11' 47", long. 99° 37' 43".
Transmitter: 8-mi. SE of Quanah.

★ **Quanah**—K44BJ, Mountain TV Network Inc.

Technical facilities: 0.58-kw ERP, lat. 34° 11' 47", long. 99° 37' 43".
Transmitter: 8-mi. SE of Quanah.

★ **Rio Grande City**—Ch. 2, Debra M. Kamp.

★ **Rio Grande City**—Ch. 6, Owen Bcstg. Enterprises.

★ **Rio Grande City**—Ch. 7, Augustin Torres.

★ **Rio Grande City**—Ch. 34, Evangelina Garcia Garza.

★ **San Angelo**—K27BW, Todd, Branton, Wootton & Fugit.

Technical facilities: 100-w TPO, 1.29-kw ERP, 400-ft. above ground, 2647-ft. above sea level, lat. 31° 26' 08", long. 100° 34' 08".
Transmitter: 5.5-mi. SW on Arden Rd.

★ **San Angelo**—Ch. 31, Stacy L. Davis.

★ **San Angelo**—Ch. 49, Stacy L. Davis.

★ **San Angelo**—K59DD, Helen Oman.

Technical facilities: 500-w TPO, 19.5-kw ERP, 440-ft. above ground, 2407-ft. above sea level, lat. 31° 26' 08", long. 100° 34' 08".
Transmitter: 5.5-mi. SW of San Angelo on Arden Rd.

★ **San Angelo**—K61CZ, Localvision.

Technical facilities: 0.38-kw ERP, lat. 31° 29' 46", long. 100° 24' 50".

★ **San Antonio**—K02MX, San Antonio Channel 2 Inc. Phone: 512-494-6565.

Technical facilities: 0.037-kw ERP, 540-ft. above ground, 1080-ft. above sea level, lat. 29° 25' 21", long. 98° 29' 26".
Transmitter: Tower Life Bldg.

Equipment: Television Technology transmitter; Scala antenna.

Personnel: Bob A. Roth Sr., pres.

★ **San Antonio**—K14GY, Gwendolyn May.

Technical facilities: 100-w TPO, 884.-kw ERP, 459-ft. above ground, 1099-ft. above sea level, lat. 29° 25' 51", long. 98° 29' 23".
Transmitter: Tower Life Bldg., 310 South St. Marys St.

★ **San Antonio**—K15CC, Gwendolyn May.

Technical facilities: 100-w TPO, 8.84-kw ERP, 459-ft. above ground, 1099-ft. above

sea level, lat. 29° 25' 51", long. 98° 29' 23".

Transmitter: Tower Life Bldg., 310 South St. Marys St.

★ **San Antonio**—K17BY, Clear Channel Communications Inc.

Technical facilities: 1000-w TPO, 13.0-kw ERP, 450-ft. above ground, 1099-ft. above sea level, lat. 29° 25' 21", long. 98° 29' 26".
Transmitter: 310 S. St. Marys, Tower Life Bldg., San Antonio.

★ **San Antonio**—K20BW, Diana Castro Hagee. Phone: 512-493-1303.

Studio: 16607 Blanco Rd. SW 1303, San Antonio 78232.

Technical facilities: 1000-w TPO, 55.7-kw ERP, 131-ft. above ground, 1161-ft. above sea level, lat. 29° 31' 06", long. 98° 34' 18".
Transmitter: Wurzbach Rd. & Fredericksburg Rd., San Antonio.

Locally originated programming: Specials; sports; health; hunting & fishing show; talk shows; variety shows.

Satellite programming: Movies; religious; syndicated programming.

Advertising: Yes. Rates: \$25.00-\$50.00/30 Sec.; \$40.00/Min.; \$100.00-\$300.00/Hour.

Personnel: Bruce C. Staffel, gen. mgr.

★ **San Antonio**—K33CK, Diana Castro Hagee.

Technical facilities: 1000-w TPO, 55.7-kw ERP, 131-ft. above ground, 1096-ft. above sea level, lat. 29° 31' 06", long. 98° 34' 18".
Transmitter: E of intersection of Wurzbach & Fredericksburg Rds.

★ **San Antonio**—K61DT, International Cultural Network Inc.

Technical facilities: 100-w TPO, 1.08-kw ERP, 446-ft. above ground, 1081-ft. above sea level, lat. 29° 25' 20", long. 98° 29' 25".
Transmitter: 310 Villita St., San Antonio.

★ **San Antonio**—K67DW, M & M Communications Inc. Phone: 904-456-9749.

Technical facilities: 0.20-kw ERP, lat. 29° 25' 21", long. 98° 29' 26".

★ **Snyder**—K07TZ, Ramar Communications Inc.

Technical facilities: 10-w TPO, 0.059-kw ERP, 328-ft. above ground, 2818-ft. above sea level, lat. 32° 46' 52", long. 100° 53' 52".
Transmitter: 1.5-mi. NW of Snyder city limits & Rte. 208.

★ **Spearman**—K22CK, Mountain TV Network Inc.

Technical facilities: 100-w TPO, 0.666-kw ERP, 95-ft. above ground, 3307-ft. above sea level, lat. 36° 00' 10", long. 101° 14' 28".
Transmitter: 13-mi. SSW of Spearman.

★ **Spearman**—K30BX, Mountain TV Network Inc.

Technical facilities: 100-w TPO, 0.693-kw ERP, 95-ft. above ground, 3307-ft. above sea level, lat. 36° 00' 10", long. 101° 14' 28".
Transmitter: 13-mi. SSW of Spearman.

★ **Spearman**—K38BL, Mountain TV Network Inc.

Technical facilities: 100-w TPO, 0.70-kw ERP, lat. 36° 00' 10", long. 101° 14' 28".
Transmitter: 13-mi. SSW of Spearman.

★ **Spearman**—K40CE, Mountain TV Network Inc.

Technical facilities: 100-w TPO, 0.715-kw ERP, 95-ft. above ground, 3307-ft. above

sea level, lat. 36° 00' 10", long. 101° 14' 28".

Transmitter: 13-mi. SSW of Spearman.

★ **Spearman**—K42BN, Mountain TV Network Inc.

Technical facilities: 0.71-kw ERP, lat. 36° 00' 10", long. 101° 14' 28".
Transmitter: 13-mi. SSW of Spearman.

★ **Spearman**—K46CD, Mountain TV Network Inc.

Technical facilities: 100-w TPO, 0.724-kw ERP, 95-ft. above ground, 3307-ft. above sea level, lat. 36° 00' 10", long. 101° 14' 28".
Transmitter: 13-mi. SSW of Spearman.

★ **Spearman**—K67DP, Mountain TV Network Inc.

Technical facilities: 100-w TPO, 0.80-kw ERP, lat. 36° 00' 10", long. 101° 14' 28".
Transmitter: 13-mi. SSW of Spearman.

★ **Stephensville**—K07TQ, Minerva Rodriguez Frias.

Technical facilities: 0.108-kw ERP, lat. 32° 14' 02", long. 98° 13' 23".

★ **Sulphur Springs**—K18AL, TPC Communications Inc.

Technical facilities: 1000-w TPO, 38.46-kw ERP, 500-ft. above ground, 1130-ft. above sea level, lat. 33° 07' 54", long. 95° 50' 06".
Transmitter: 0.5-mi. SW of intersection of Hwys. 499 & 275.

Equipment: Acrodyne transmitter; Bogner antenna.
Began Operation: September 15, 1983.

★ **Temple**—K12NJ, Janet Roberts.

Technical facilities: 0.14-kw ERP, lat. 31° 03' 56", long. 97° 23' 57".

★ **Texarkana**—K46BI, Kim Mooney.

Technical facilities: 54.3-kw ERP, lat. 33° 25' 45", long. 94° 07' 11".

★ **Turkey/Quitque**—K608W, Ramar Communications Inc. Phone: 806-423-1221.

Technical facilities: 100-w TPO, 2.072-kw ERP, 120-ft. above ground, 3250-ft. above sea level, lat. 34° 23' 33", long. 101° 07' 30".
Transmitter: 4-mi. NW of Quitque.

Equipment: Television Technology transmitter; Scala antenna.

Began Operation: January 1, 1984.

Planned satellite programming: Pay movie channel.

Personnel: Arville Setliff, station manager.

Note: Operating as a translator; primary station KJTV Lubbock, TX.

★ **Tyler**—K10MX, Russell Communications.

Technical facilities: 10-w TPO, 0.018-kw ERP, 192-ft. above ground, 738-ft. above sea level, lat. 32° 21' 06", long. 95° 16' 00".
Transmitter: KLTV tower.

★ **Tyler**—K26AJ, TPC Communications Inc.

Technical facilities: 8.24-kw ERP, lat. 32° 18' 22", long. 95° 13' 17".

★ **Tyler**—K32CK, Focus Translators Inc.

Technical facilities: 1000-w TPO, 16.4-kw ERP, 299-ft. above ground, 853-ft. above sea level, lat. 32° 20' 34", long. 95° 15' 26".
Transmitter: Glasgow Rd., Tyler.

★ **Tyler**—K45AN, Christian World Network.

Technical facilities: 10.4-kw ERP, lat. 32° 21' 05", long. 95° 18' 06".

★ **Tyler**—K67DU, International Bcstg. Network.

Technical facilities: 7.98-kw ERP, lat. 32° 20' 34", long. 95° 15' 26".

★ **Uvalde**—Ch. 2, Ronald J. Maik.

★ **Uvalde**—K13US, Owen Bcstg. Enterprises.

Technical facilities: 0.025-kw ERP, lat. 29° 15' 40", long. 99° 44' 51".

★ **Uvalde**—K15BV, Minerva Rodriguez Frias.

Technical facilities: 100-w TPO, 2.21-kw ERP, 180-ft. above ground, 1065-ft. above sea level, lat. 29° 12' 25", long. 99° 47' 55".

Requests modification of CP for change to 0.22390-kw ERP, 170-ft. above ground, 1075-ft. above sea level, lat. 29° 13' 15", long. 99° 47' 10". Transmitter to 214 Martin St., Uvalde.

Transmitter: 0.8-mi. S of Uvalde.

★ **Uvalde**—K26AF, Elcio Salgado & Brunhilda Salgado Co.

Technical facilities: 10-w TPO, 0.053-kw ERP, 100-ft. above ground, 1055-ft. above sea level, lat. 29° 15' 40.50", long. 99° 44' 51.40".
Transmitter: 3.5-mi. E of Uvalde on Hacienda Rd.

Equipment: Emcee transmitter; Scientific-Atlanta antenna.

★ **Uvalde & rural Uvalde County**—K39BN, Mountain TV Network Inc.

Technical facilities: 100-w TPO, 0.956-kw ERP, 100-ft. above ground, 1176-ft. above sea level, lat. 29° 17' 08", long. 99° 39' 22".
Transmitter: 9-mi. NE of Uvalde.

★ **Victoria**—K44AN, Central Texas TV.

Technical facilities: 0.01-kw ERP, lat. 28° 50' 40", long. 96° 53' 43".

★ **Victoria**—K51BG, D. W. Strahan. Phones: 512-578-5555; 512-578-6011.

Studio: 3112-A Pleasant Green Dr., Victoria, TX 77902.

Technical facilities: 100-w TPO, 0.50-kw ERP, 489-ft. above ground, 579-ft. above sea level, lat. 28° 46' 42", long. 96° 58' 08".
Transmitter: 3112-A Pleasant Green Dr., 3-mi. W of Hwy. 875.

Equipment: Television Technology transmitter; Scala antenna.

Satellite Earth Stations: M/A-Com, 4-meter; Microdyne, 3-meter; Chapparai; Drake receivers.

Began Operation: April 25, 1987.

Locally originated programming: Specials; sports; hunting & fishing show; community programming; language oriented programming; state university sports; music; music video clips; documentaries; music videos with DJ; talk shows; variety shows; ethnic; entertainment; game shows; religious.

Satellite programming: INN; movies; music videos; news; religious; syndicated programming; Tempo TV; Trinity Bcstg. Network; Telemundo.

Advertising: Yes. Rates: \$7.50/30 Sec.; \$10.00/Min.; \$25.00/Hour.

Personnel: D. W. Strahan, operator.

Note: Spanish programming 40 hrs. per week.

★ **Victoria**—K55CP, Community TV of Victoria. Phones: 512-578-5555; 512-578-6011.

Studio: 3112-A Pleasant Green Dr., Victoria, TX 77902.

Technical facilities: 100-w TPO, 0.50-kw ERP, 489-ft. above ground, 579-ft. above

sea level, lat. 28° 46' 42", long. 96° 58' 08".
 Transmitter: 3112-A Pleasant Green Dr., 3-mi. W of Hwy. 875.

Equipment: Television Technology transmitter; Scala antenna.
 Satellite Earth Stations: M/A-Com; Microdyne.

Began Operation: September 19, 1985.
 Locally originated programming: Children's programming; classified advertising; hunting & fishing show; community programming; music video clips; talk shows; ethnic; public access; religious.

Satellite programming: INN; International TV Network; movies; religious; syndicated programming; Tempo TV; Wall Street Journal Report.

Advertising: Yes. Rates: \$6.00/30 Sec.; \$9.00/Min.; \$25.00/Hour.

Personnel: D. W. Strahan, manager.

* **Victoria**—Ch. 53, Community TV of Victoria.

* **Victoria**—K60DV, Hombres Enterprises Inc.

Technical facilities: 100-w TPO, 0.756-kw ERP, 197-ft. above ground, 285-ft. above sea level, lat. 28° 46' 03", long. 96° 59' 11".

Transmitter: KZEU(FM) transmitter site, Victoria.

* **Victoria**—Ch. 64, Residential Entertainment Inc.

* **Waco**—K17BQ, Continental Satellite Corp.

Technical facilities: 1000-w TPO, 6.53-kw ERP, 141-ft. above ground, 551-ft. above sea level, lat. 31° 32' 50", long. 97° 07' 12".

Transmitter: Citizens Tower, 501 Franklin St.

* **Waco**—K19BX, Rene Hinojosa.

Technical facilities: 1000-w TPO, 25.3-kw ERP, 181-ft. above ground, 666-ft. above sea level, lat. 31° 31' 54", long. 97° 08' 44".

Transmitter: Near Baylor Stadium, Waco.

* **Waco**—K62CY, Clear Channel Communications Inc.

Technical facilities: 1000-w TPO, 13.6-kw ERP, 387-ft. above ground, 810-ft. above sea level, lat. 31° 33' 22", long. 97° 07' 13".

Transmitter: 425 Austin Ave., Alco Bldg., Waco.

Wellington-Dodson—K27BZ, Greenbelt TV Transmitter System Inc.

Technical facilities: 20-w TPO, 0.216-kw ERP, 226-ft. above ground, 2192-ft. above sea level, lat. 34° 46' 14", long. 100° 11' 28".

Transmitter: 4-mi. S of Wellington.

* **Wichita Falls**—Ch. 26, Low Power Technology Inc.

* **Wichita Falls**—Ch. 28, Low Power Technology Inc.

Wichita Falls—K3580, Sports 35 Ltd. Phone: 817-691-1808. TWX: 910-861-0018.

Studio: 3800 Call Field Rd., Wichita Falls, TX 76308.

Technical facilities: 1000-w TPO, 0.90-kw ERP, 299-ft. above ground, 1309-ft. above sea level, lat. 33° 53' 50", long. 96° 32' 33".

Transmitter: 3700 Onaway Trail, Wichita Falls.

Equipment: ITS transmitter; Scala antenna. Multichannel TV sound: Stereo.

Satellite Earth Stations: 4.2-meters.

Began Operation: July 1, 1988.

Locally originated programming: Sports.

Satellite programming: Sports.

Advertising: Yes. Rates: \$10.00-\$15.00/30 Sec.; \$15.00/Min.; \$100.00-\$250.00/Hour.

Personnel: Pete D'Acosta, general manager; Ken Thomason, chief engineer.

* **Wichita Falls**—K408G, TV Tower Venture Ltd.

Technical facilities: 21.4-kw ERP, lat. 33° 53' 28", long. 98° 34' 52".

* **Wichita Falls**—K608D, Low Power Technology Inc.

Technical facilities: 24.5-kw ERP, lat. 33° 53' 00", long. 98° 36' 10".

* **Woodrow**—K51BX, Ronald J. Gordon. Phone: 512-480-0084.

Technical facilities: 1000-w TPO, 13.9-kw ERP, 558-ft. above ground, 3803-ft. above sea level, lat. 33° 35' 05", long. 101° 50' 33".

Transmitter: 1220 Broadway St., Lubbock.

UTAH

* **Beaver**—Ch. 33, Mountain TV Network Inc.

* **Beaver**—K35AQ, Mountain TV Network Inc.

Technical facilities: 0.94-kw ERP, lat. 38° 19' 08", long. 112° 52' 59".

* **Beaver**—K39AR, Mountain TV Network Inc.

Technical facilities: 0.95-kw ERP, lat. 38° 19' 08", long. 112° 52' 59".

* **Blanding/Monticello**—K36AK, San Juan County.

Technical facilities: 36-w TPO.

Bonanza-Vernal—K39AK, Trinity Bcstg. Network Inc. Phone: 714-832-2950.

Technical facilities: 100-w TPO, 0.38-kw ERP, lat. 40° 21' 01", long. 109° 09' 49".

Began Operation: January 1, 1987.
 Satellite programming: Trinity Bcstg. Network.

Cedar City—K22AH, Russell Communications.

Technical facilities: 1000-w TPO, 12.6-kw ERP, 59-ft. above ground, 6089-ft. above sea level, lat. 37° 40' 12", long. 113° 04' 59".

Transmitter: Water tank site, SW side of Cedar City.

* **Cedar City**—K608Y, Summit Communications Inc.

Technical facilities: 100-w TPO, 1.141-kw ERP, 40-ft. above ground, 6040-ft. above sea level, lat. 37° 40' 15", long. 113° 04' 10".

Transmitter: Cross Hollow Hills, Cedar City.

Equipment: Emcee transmitter; Bogner antenna.

Planned satellite programming: On-TV.

* **Circleville**—K52AZ, Mountain TV Network Inc.

Technical facilities:

Delta/rural Millard County—K6480, KUTV Inc. Phone: 801-973-3000.

Technical facilities: 100-w TPO, 2.234-kw ERP, 25-ft. above ground, 5425-ft. above sea level, lat. 39° 19' 39", long. 112° 19' 36".

Transmitter: 1.5-mi. S of Oak City.

Equipment: Television Technology transmitter; Scala antenna.

Began Operation: March 1, 1983.

Note: Operating as a translator, primary station KUTV, Salt Lake City, UT.

Dugway—K18AS, Mountain TV Network Inc.

Transmitter: 5-mi. NW of Dugway.

* **Dugway**—K22BD, Mountain TV Network Inc.

Technical facilities: 0.78-kw ERP, lat. 40° 13' 31", long. 112° 46' 13".

Transmitter: 5-mi. NW of Dugway.

* **Dugway**—K26AN, Mountain TV Network Inc.

Technical facilities: 0.78-kw ERP, lat. 40° 13' 31", long. 112° 46' 13".

Transmitter: 5-mi. NW of Dugway.

* **Dugway**—K44BD, Mountain TV Network Inc.

Technical facilities: 0.777-kw ERP, lat. 40° 13' 31", long. 112° 46' 13".

Transmitter: 5-mi. NW of Dugway.

* **Dugway**—K48CF, Mountain TV Network Inc.

Technical facilities: 100-w TPO, 0.74-kw ERP, 98-ft. above ground, 5338-ft. above sea level, lat. 40° 13' 31", long. 112° 46' 13".

Transmitter: 5-mi. NW of Dugway.

* **Dugway**—K50AV, Mountain TV Network Inc.

Technical facilities: 0.737-kw ERP, lat. 40° 13' 31", long. 112° 46' 13".

Transmitter: 5-mi. NW of Dugway.

* **Dugway**—K54BJ, Mountain TV Network Inc.

Technical facilities: 0.73-kw ERP, lat. 40° 13' 31", long. 112° 46' 13".

Transmitter: 5-mi. NW of Dugway.

* **Dugway**—K66CM, Mountain TV Network Inc.

Technical facilities: 0.71-kw ERP, lat. 40° 13' 31", long. 112° 46' 13".

Transmitter: 5-mi. NW of Dugway.

Kanab—K12ND, Kanab Lions Club.

Technical facilities: 0.06-kw ERP, lat. 36° 59' 32", long. 112° 31' 39".

* **Logan**—K21BY, Blacks Desiring Media Inc.

Technical facilities: 1000-w TPO, 7.24-kw ERP, 141-ft. above ground, 4157-ft. above sea level, lat. 41° 44' 06", long. 111° 51' 14".

Transmitter: 0.9-mi. NW of Logan at 273.66°T.

* **Logan**—Ch. 27, Cache Valley Publishing Co.

* **Logan**—K40CB, Spectrum Press Inc.

Technical facilities: 100-w TPO, 0.623-kw ERP, 246-ft. above ground, 4744-ft. above sea level, lat. 41° 44' 36", long. 111° 49' 57".

Transmitter: 0.62-mi. NE of Logan at a heading of 180°T.

* **Logan**—K51CQ, Reed Bullen.

Technical facilities: 1.00-w TPO, 0.047-kw ERP, 59-ft. above ground, 5755-ft. above sea level, lat. 41° 53' 50", long. 111° 57' 39".

Transmitter: Atop Little Mountain, 2.7-mi. NNE of Newton.

Manti/Ephraim—K28AG, Sanpete TV Corp.

Technical facilities: 100-w TPO, 9.419-kw ERP, 20-ft. above ground, 6095-ft. above sea level, lat. 39° 12' 06", long. 111° 43' 39".

Marysville—K32AL, U. of Utah. Phone: 801-581-4553.

Technical facilities: 20-w TPO, 0.509-kw ERP, 25-ft. above ground, 7620-ft. above sea level, lat. 38° 30' 27", long. 112° 11' 50".

Transmitter: Approx. 4.5-mi. NNE of Marysville.

Equipment: Television Technology transmitter; Scala antenna.

Began Operation: September 1, 1983.

Personnel: Edward N. Ridges, assoc. dir. for media services.

Note: Operating as a translator, primary station KUED, Salt Lake City, UT.

* **Moab**—K07TC, Harlan L. Jacobsen.

Technical facilities: 0.257-kw ERP, lat. 38° 24' 26", long. 109° 32' 57".

Moab—K09UH, Harlan L. Jacobsen.

Technical facilities: 0.26-kw ERP, lat. 38° 24' 26", long. 109° 32' 57".

Moab—K11RU, Localvision.

Technical facilities: 0.26-kw ERP, lat. 38° 24' 26", long. 109° 32' 57".

* **Moab**—K13UI, Localvision.

Technical facilities: 0.26-kw ERP, lat. 38° 24' 26", long. 109° 32' 57".

* **Moab**—K208E, Localvision.

Technical facilities: 8.91-kw ERP, lat. 38° 24' 26", long. 109° 32' 57".

* **Moab**—Ch. 31, Arapahoe County TV Club.

* **Moab**—K41BN, American Lo-Power.

Technical facilities: 1000-w TPO, 3.85-kw ERP, 67-ft. above ground, 4007-ft. above sea level, lat. 38° 34' 26", long. 109° 32' 54".

Transmitter: 20 N. Main St.

* **Moab**—K52BN, Localvision.

Technical facilities: 8.72-kw ERP, lat. 38° 24' 26", long. 109° 32' 57".

* **Moab**—K53CD, Mountain TV Network Inc.

Technical facilities: 0.64-kw ERP, lat. 38° 36' 12", long. 109° 36' 49".

Transmitter: 3-mi. NW of Moab.

* **Moab**—Ch. 54, Localvision.

* **Moab**—Ch. 55, Mountain TV Network Inc.

* **Moab**—K57DZ, Mountain TV Network Inc.

Technical facilities: 100-w TPO, 0.63-kw ERP, 96-ft. above ground, 5335-ft. above sea level, lat. 38° 36' 12", long. 109° 36' 49".

Transmitter: 3-mi. NW of Moab.

* **Moab**—K61DM, Mountain TV Network Inc.

Technical facilities: 100-w TPO, 0.61-kw ERP, 96-ft. above ground, 5335-ft. above sea level, lat. 38° 36' 12", long. 109° 36' 49".

Transmitter: 3-mi. from Moab.

* **Moab**—Ch. 63, Mountain TV Network Inc.

Monticello—K17AR, Mountain TV Network Inc.

* **Monticello**—K348G, Mountain TV Network Inc.

Technical facilities: 1.37-kw ERP, lat. 37° 48' 41", long. 109° 27' 24".

Myton/rural Duchesne County—K43AE, KUTV Inc. Phone: 801-973-3000.

Technical facilities: 100-w TPO, 3.916-kw ERP, 42-ft. above ground, 10057-ft. above

Low Power TV Stations—Utah

sea level, lat. 40° 21' 45", long. 110° 47' 31".

Transmitter: 5-mi. W of Tabiona on Tabby Mtn. translator site.

Equipment: Television Technology transmitter; Scala antenna.

Began Operation: March 1, 1983.

Note: Operating as a translator; primary station KUTV, Salt Lake City, UT.

Ogden—K64CJ, Trinity Bcstg. Network Inc. Phone: 714-832-2950.

Technical facilities: 100-w TPO, lat. 41° 09' 49", long. 112° 01' 28".

Requests modification of CP for change to 1000-w TPO, 10.40-kw ERP.

Began Operation: July 1, 1988.

Satellite programming: Trinity Bcstg. Network.

Park City—K45AX, William H. Coleman. Phone: 801-649-4501.

Studio: 614 Main Street, Park City, UT 84060.

Technical facilities: 0.52-kw ERP, 50-ft. above ground, 7458-ft. above sea level, lat. 40° 40' 59", long. 111° 31' 22".

Transmitter: Quarry Mountain, Park City, Summit County.

Equipment: Television Technology transmitter; Lindsay antenna.

Began Operation: November 1, 1986.

Locally originated programming: Exercise; classified advertising; fishing show; city council meetings; local special events; parades; historical documentaries; wire service news; weather; character generated news; public affairs.

Planned locally originated programming: Talent shows; game shows.

Satellite programming: INN; Learning Channel.

Advertising: Yes. Rates: \$25.00/30 Sec.; \$50.00/Min.; \$100.00/Hour.

Personnel: Bill Coleman, sales; Mary Bailey, sales; Bruce Bach, engineer; Debra Wing.

★ **Price—K18BA**, Mountain TV Network Inc.

Technical facilities: 0.65-kw ERP, lat. 39° 31' 00", long. 111° 01' 33".

Transmitter: 15-mi. WSW of Wellington, UT.

★ **Price—K31AR**, Mountain TV Network Inc.

Technical facilities: 0.69-kw ERP, lat. 39° 31' 00", long. 111° 01' 33".

Transmitter: 15-mi. WSW of Wellington, UT.

★ **Price—K39AV**, Mountain TV Network Inc.

Technical facilities: 0.717-kw ERP, lat. 39° 31' 00", long. 111° 01' 33".

Transmitter: 15-mi. WSW of Wellington, UT.

★ **Price—K41BX**, Mountain TV Network Inc.

Technical facilities: 100-w TPO, 0.71-kw ERP, 95-ft. above ground, 9167-ft. above sea level, lat. 39° 31' 00", long. 111° 01' 33".

Transmitter: 15-mi. WSW of Wellington.

★ **Roosevelt—K21BA**, Localvision.

Technical facilities: 100-w TPO, 1.126-kw ERP, 80-ft. above ground, 5580-ft. above sea level, lat. 40° 19' 27", long. 110° 09' 19".

Transmitter: Approx. 8.5-mi W of Roosevelt.

★ **Roosevelt—K23AW**, Localvision.

Technical facilities: 100-w TPO, 1.125-kw ERP, 80-ft. above ground, 5580-ft. above sea level, lat. 40° 19' 27", long. 110° 09' 19".

Transmitter: Approx. 8.5-mi. W of Roosevelt.

★ **Roosevelt—K32AT**, Localvision.

Technical facilities: 1.18-kw ERP, lat. 40° 19' 27", long. 110° 09' 19".

Transmitter: Approx. 8.5-mi. W of Roosevelt.

★ **Roosevelt—K34AS**, Localvision.

Technical facilities: 1.11-kw ERP, lat. 40° 19' 27", long. 110° 09' 19".

Transmitter: Approx. 8.5-mi. W of Roosevelt.

★ **Roosevelt—K40AX**, Localvision.

Technical facilities: 1.11-kw ERP, lat. 40° 19' 27", long. 110° 09' 19".

Transmitter: Approx. 8.5-mi. W of Roosevelt.

★ **Roosevelt—K42BO**, Localvision.

Technical facilities: 1.11-kw ERP, lat. 40° 19' 27", long. 111° 09' 19".

Transmitter: Approx. 8.5-mi. W of Roosevelt.

★ **Roosevelt—K50BH**, Localvision.

Technical facilities: 1.10-kw ERP, lat. 40° 19' 27", long. 110° 09' 19".

Transmitter: Approx. 8.5-mi W of Roosevelt.

★ **St. George—K14AN**, Russell Communications.

Technical facilities: 20-w TPO, 1.355-kw ERP, 60-ft. above ground, 2750-ft. above sea level, lat. 37° 03' 49", long. 113° 34' 20".

★ **St. George—K16BB**, Russell Communications.

Technical facilities:

★ **St. George—K24AL**, Hector Leal.

Technical facilities: 1.03-kw ERP, lat. 37° 08' 49", long. 113° 31' 23".

★ **St. George—K27AH**, Summit Communications Inc.

Technical facilities: 100-w TPO, 0.504-kw ERP, 40-ft. above ground, 3160-ft. above sea level, lat. 37° 03' 51", long. 113° 34' 16".

Transmitter: Webb Hill, St. George.

Equipment: Emcee transmitter; Bogner antenna.

Began Operation: March 1, 1983.

Satellite programming: On-TV.

★ **St. George/Washington/Santa Clara—K55DL**, Terrah Dawn Communications Inc. Phone: 801-673-3481.

Technical facilities: 100-w TPO, 1.193-kw ERP, 30-ft. above ground, 3169-ft. above sea level, lat. 37° 04' 50", long. 113° 34' 19".

Transmitter: Webb Hill, S of St. George.

Equipment: Television Technology transmitter; Scala antenna.

Locally originated programming: Sports; public affairs.

Satellite programming: Planned.

Advertising: Yes.

Personnel: Arthur Mortensen, station manager.

★ **Salt Lake City—K32BK**, Robert H. Hanson.

Studio: Box 26327, Tempe, AZ 85282.

Technical facilities: 1000-w TPO, 11.0-kw ERP, 346-ft. above ground, 4587-ft. above sea level, lat. 40° 46' 09", long. 111° 53' 12".

Transmitter: University Club Bldg., 136 E. South Temple.

★ **Salt Lake City—K46BJ**, Brook Broadcasting Inc.

Technical facilities: 1000-w TPO, 5.30-kw ERP, 453-ft. above ground, 4790-ft. above sea level, lat. 40° 46' 09", long. 111° 53' 17".

Transmitter: 36 South State St.

★ **Scipio—K15BG**, Mountain TV Network Inc.

Technical facilities: 0.85-kw ERP, lat. 39° 09' 27", long. 112° 06' 47".

★ **Scipio—K17AQ**, Mountain TV Network Inc.

Technical facilities: 0.87-kw ERP, lat. 39° 39' 27", long. 112° 06' 47".

★ **Scipio—K25BA**, Mountain TV Network Inc.

Technical facilities: 0.88-kw ERP, lat. 39° 09' 27", long. 112° 06' 47".

★ **Scipio—K45BA**, Mountain TV Network Inc.

Technical facilities: 0.96-kw ERP, lat. 39° 09' 27", long. 112° 06' 47".

★ **Scipio—K47BH**, Mountain TV Network Inc.

Technical facilities: 0.98-kw ERP, lat. 39° 09' 27", long. 112° 06' 47".

★ **Scipio—K53BW**, Mountain TV Network Inc.

Technical facilities: 1.00-kw ERP, lat. 39° 09' 27", long. 112° 06' 47".

★ **Vernal—K17BL**, Spectrum Press Inc.

Technical facilities: 1000-w TPO, 6.03-kw ERP, 247-ft. above ground, 5425-ft. above sea level, lat. 40° 29' 39", long. 109° 31' 45".

Transmitter: 2.8-mi. N of center of Vernal.

VERMONT

★ **Burlington—W16AL**, Trinity Bcstg. Network Inc. Phone: 714-832-2950.

Technical facilities: 100-w TPO, 0.93-kw ERP, 272-ft. above ground, 555-ft. above sea level, lat. 44° 27' 03", long. 73° 11' 51".

Transmitter: Joy Dr., Broadcast Park.

★ **Killington—W35AN**, Killington Ltd.

Technical facilities: 100-w TPO, 0.894-kw ERP, 52-ft. above ground, 4288-ft. above sea level, lat. 43° 36' 18", long. 72° 49' 14".

Transmitter: Killington Peak.

★ **Killington—W18AE**, Killington Ltd. Phone: 802-422-8305; Telex: 503-815.

Studio: Killington Rd., Killington, VT 05751. Technical facilities: 0.73-kw ERP, 50-ft. above ground, 4200-ft. above sea level, lat. 43° 36' 18", long. 72° 49' 14".

Transmitter: Killington Peak, Killington, VT.

Equipment: Emcee transmitter; Scala antenna.

Satellite Earth Station: Paracclipse; Orake, M/A-Com receivers.

Began Operation: January 6, 1987.

Locally originated programming: Art profiles; health; children's programming; sports; classified advertising; fishing show; magazines; local special events; documentaries; music videos with DJ; weather; public affairs.

Planned locally originated programming: Exercise; city council meetings; sports magazine; talk shows; wire service news.

Satellite programming: Biznet; CNN; Tempo TV.

Planned satellite programming: C-SPAN; music videos; sports; Syndicated Programming.

Advertising: Yes. Rates: \$13.00/30 Sec.; \$26.00/Min.; \$312.00/Hour. Highest rates during sid programming.

Personnel: Steve Eccleston, general manager; Jeff Andrews, program mgr.; Oave Huot, marketing director; Linda Edelman, sales manager; Nilo Makkoen, engineer.

★ **Killington—W44AN**, Killington Ltd.

Technical facilities: 100-w TPO, 0.883-kw ERP, 53-ft. above ground, 4288-ft. above sea level, lat. 43° 36' 18", long. 72° 49' 14".

Transmitter: Killington Peak, Killington.

★ **St. Johnsbury—W14AY**, Local Communications.

Technical facilities: 1000-w TPO, 17.7-kw ERP, 138-ft. above ground, 1060-ft. above sea level, lat. 44° 23' 07", long. 72° 02' 11".

Transmitter: 2.6-mi. SW of St. Johnsbury.

* **Warren—Ch. 25**, John L. Eddy III.

★ **Windsor/Claremont/Newport/Springfield/Labanon—W54AI**, Media Consulting Corp.

Technical facilities: 1000-w TPO, 11.4-kw ERP, 90-ft. above ground, 3170-ft. above sea level, lat. 43° 26' 38", long. 72° 27' 17".

Transmitter: North peak of Mt. Ascutney, S of Windsor.

VIRGINIA

* **Bristol—Ch. 50**, Roy A. Park Bcstg.

★ **Buckroe Beach—W07BQ**, George Starke Communications.

Technical facilities: 0.25-kw ERP, lat. 36° 58' 37", long. 76° 25' 05".

★ **Charlottesville—W58AY**, Low Power Technology Inc.

Technical facilities: 1000-w TPO, 26.2-kw ERP, 180-ft. above ground, 920-ft. above sea level, lat. 38° 01' 49", long. 78° 25' 07".

Transmitter: Less than 1-mi. off Frontage Rd. on Rte. 250, near junction with Hwy. 64.

★ **Chesapeake—W17AQ**, Acts Bcstg. of Chesapeake Inc.

Technical facilities: 1000-w TPO, 8.06-kw ERP, 253-ft. above ground, 269-ft. above sea level, lat. 36° 45' 39", long. 76° 07' 21".

Transmitter: 2221 Salem Rd., Virginia Beach.

★ **Chesapeake—W40AH**, Acts Bcstg. of Chesapeake Inc.

Technical facilities: 1000-w TPO, 21.8-kw ERP, 240-ft. above ground, 256-ft. above sea level, lat. 36° 45' 39", long. 76° 07' 21".

Transmitter: 2221 Salem Rd., Virginia Beach.

★ **Chesapeake—W62BL**, Acts Bcstg. of Chesapeake Inc.

Technical facilities: 1000-w TPO, 21.0-kw ERP, 279-ft. above ground, 299-ft. above sea level, lat. 36° 47' 42", long. 76° 13' 55".

Requests CP for change to, 66.91-kw ERP 400-ft. above sea level, lat. 37° 01' 49", long. 76° 22' 32". Transmitter to McDonald Farm Rd. off of Queen Rd.

Transmitter: Juniper Crescent St., Chesapeake.

★ **Concord—W33AO**, Paul H. Passink. Phone: 804-993-3300.

Technical facilities: 100-w TPO, 1.134-kw ERP, 120-ft. above ground, 1000-ft. above sea level, lat. 37° 20' 30", long. 78° 59' 17".

Transmitter: 0.1-mi. off State Rd. 24 on Rector Rd., Concord.

Equipment: Acrodyne transmitter; Scala antenna.

Began Operation: September 25, 1982.

Locally originated programming: Talk shows; public affairs; religious.

Satellite programming: ACTS.

Advertising: Yes. Rates: \$15.00/30 Sec.; \$25.00/Min.; \$100.00/Hour.

Personnel: Larry Whatley, engineer; Shirley

Passink, station manager; Paul Passink, chief engineer.

*** Danville**—W33AP, Moneta Associates. Technical facilities: 100-w TPO, 1.94-kw ERP, 115-ft. above ground, 715-ft. above sea level, lat. 36° 38' 20", long. 79° 23' 15".
Transmitter: 0.9-mi. N of Highland Burial Park, Danville.

*** Fredericksburg**—W48AN, Roy H. Park Bcstg. of Virginia Inc. Technical facilities: 100-w TPO, 0.778-kw ERP, 196-ft. above ground, 436-ft. above sea level, lat. 38° 16' 21", long. 77° 29' 50".
Transmitter: Hudgins Rd. & Jefferson Davis Hwy.

*** Fredericksburg**—Ch. 69, Christian Enterprises Inc.

*** Front Royal**—W28AL, E. Warren Denton Jr. Technical facilities: 100-w TPO, 40.2-kw ERP, 144-ft. above ground, 863-ft. above sea level, lat. 39° 11' 12", long. 78° 09' 06".
Transmitter: 0.62-mi. NE of Winchester at 79.52°T.

*** Front Royal**—W34AP, Shenandoah Valley LPTV Co. Technical facilities: 100-w TPO, 8.13-kw ERP, 144-ft. above ground, 709-ft. above sea level, lat. 38° 54' 31", long. 78° 10' 37".
Transmitter: WFTR(FM) transmitter site.

*** Lynchburg**—W32BH, Continental Satellite Corp. Phone: 804-393-2501. Technical facilities: 100-w TPO, 30.6-kw ERP, 343-ft. above ground, 1094-ft. above sea level, lat. 37° 25' 39", long. 79° 13' 23".
Transmitter: 2316 Athehold Rd., Lynchburg.

*** Lynchburg**—Ch. 60, Continental Satellite Corp.

*** Mechanicsville**—Ch. 42, Christian Enterprises Inc.

Norfolk—W08CE, E. Warren Denton Jr.

*** Norfolk**—W21AG, Howard Wapner. Technical facilities: 15.0-kw ERP, lat. 37° 01' 52", long. 76° 22' 00".

*** Petersburg**—W6880, Roy H. Park Bcstg. of Virginia Inc.

*** Rainswood**—W34AQ, Community Television. Technical facilities: 100-w TPO, 7.19-kw ERP, 144-ft. above ground, 246-ft. above sea level, lat. 37° 55' 06", long. 76° 29' 07".
Transmitter: On a lot 1-mi. NW of city center at 276.48°T.

*** Richmond**—W02BN, Christel Bcstg. Inc. Technical facilities: 10-w TPO, 0.022-kw ERP, 92-ft. above ground, 203-ft. above sea level, lat. 37° 33' 28", long. 77° 25' 29".
Transmitter: 801 Main St., Richmond.

*** Richmond**—W44AF, Sur Este Bcstg. Corp. Scheduled to begin operation: January 1, 1988.
Planned locally originated programming: Religious.
Planned satellite programming: Trinity Bcstg. Network.

*** Richmond**—Ch. 46, American Christian Television Systems.

*** Richmond**—Ch. 51, Minority Communications Inc.

*** Roanoke**—W49AP, Trinity Bcstg. Network Inc. Phone: 714-832-2950. Technical facilities: 1000-w TPO, 36.2-kw ERP, 121-ft. above ground, 2247-ft. above sea level, lat. 37° 13' 56", long. 80° 02' 51".
Transmitter: Approx. 3-mi. W of Roanoke.
Scheduled to begin operation: December 1, 1988.

*** Roanoke**—Ch. 54, Continental Satellite Corp.

*** Roanoke**—Ch. 60, Roanoke TV 60 Bcstg. Phone: 601-327-0903.

*** Roanoke**—Ch. 65, Barbara J. Ward & Horace Ward Jr.

*** Roanoke**—W698L, Lorin A. Costanzo.

*** Staunton**—W17AO, Mary Baldwin College. Technical facilities: 100-w TPO, 4.50-kw ERP, 56-ft. above ground, 1873-ft. above sea level, lat. 38° 11' 54", long. 79° 13' 47".
Transmitter: 8.5-mi. NW of Staunton.

*** Traffic**—W18AO, Community Television. Technical facilities: 1000-w TPO, 11.8-kw ERP, 135-ft. above ground, 617-ft. above sea level, lat. 36° 47' 54", long. 78° 25' 00".
Transmitter: 2-mi. E of Chase City & 1-mi. S of Hwy. 47.

*** Traffic**—W39AO, Thelma W. Anglin. Technical facilities: 1000-w TPO, 11.4-kw ERP, 138-ft. above ground, 620-ft. above sea level, lat. 36° 47' 54", long. 78° 25' 00".
Transmitter: 2-mi. E of Chase City & 1-mi. S of Hwy. 47.

*** Virginia Beach**—W61BB, Kim Mooney. Technical facilities: 1000-w TPO, 25.9-kw ERP, 215-ft. above ground, 231-ft. above sea level, lat. 36° 52' 06", long. 75° 58' 54".
Transmitter: 4004 Oceanfront Apt. Bldg., Virginia Beach.

Woodstock—W10AZ, Ruarch Assoc., dba Channel 10 Television. Phones: 703-459-4210; 703-459-4285; 202-536-9002. Studio: 123 E. Court St., Woodstock, VA 22664.

Technical facilities: 10-w TPO, 0.161-kw ERP, 292-ft. above ground, 1243-ft. above sea level, lat. 38° 50' 23", long. 78° 33' 32".
Requests CP for change to 100-w TPO.
Transmitter: N side of Rte. 11, 4.1-mi. from Woodstock. 0.9-mi. from Edinburg.
Equipment: Emcee transmitter; Bogner antenna.
Satellite Earth Station: M/A-Com; Channel-Master.

Began Operation: September 1, 1985.
FM Affiliate: WAZR, 95.9 MHz, 3-kw.
Locally originated programming: Art profiles; health; specials; children's programming; exercise; sports; hunting & fishing show; community programming; magazines; state university sports; local special events; music; sports magazine; parades; music video clips; talent shows; documentaries; music videos with DJ; talk shows; variety shows; news; entertainment; weather; public access; farm information; public affairs; game shows; religious.
Satellite programming: 700 Club; AGDAY; INN; Liberty Bcstg. Network; movies; music videos; news; religious; RCN; syndicated programming; Tempo TV; Trinity Bcstg. Network.

Advertising: Yes. Rates: \$15.00-\$180.00/30 Sec.; \$20.00/Min.; \$75.00/15 Min.; \$100.00/30 Min.; \$150.00-\$360.00/Hour.
Personnel: Arthur D. Stamler, gen. mgr.; Alan Arehart, station mgr.; Virginia I. Stamler, gen. sales mgr.; B. C. Gillespie, local sales mgr.; Jack Farrance, chief engineer; Randy MacFarland, news dir.; Carol A. Munse, program dir.; William Coffman, promotion dir.; Mitzl W. Jones, controller, Harold Wetzler, operations dir. & film buyer.

WASHINGTON

*** Aberdeen**—K03GQ, Payne Bcstg. Co.

*** Aberdeen**—K18BY, American Lo-Power TV Network Inc. Technical facilities: 1000-w TPO, 3.67-kw ERP, 121-ft. above ground, 637-ft. above sea level, lat. 46° 56' 00", long. 123° 43' 30".
Transmitter: 5-mi. SE of Aberdeen.

*** Aberdeen**—K19BV, Russell Communications. Technical facilities: 100-w TPO, 1.29-kw ERP, 82-ft. above ground, 171-ft. above sea level, lat. 47° 09' 45", long. 123° 45' 45".
Transmitter: Seattle First Bank Bldg., 710 E. Market, Seattle.

Aberdeen—K23AS, Trinity Broadcasting Network. Phone: 714-832-2950. Technical facilities: 100-w TPO, lat. 46° 55' 55", long. 123° 44' 00".

Began Operation: January 1, 1986.
Satellite programming: Trinity Bcstg. Network.

*** Aberdeen**—K31BR, Focus Translators Inc. Technical facilities: 100-w TPO, 1.80-kw ERP, 131-ft. above ground, 689-ft. above sea level, lat. 46° 55' 55", long. 123° 44' 00".
Transmitter: 2-mi. W of Cosmopolis on Morrison Rd., 0.3-mi. SW of junction with Hwy. 101.

*** Aberdeen**—Ch. 43, American Lo-Power TV Network Inc.

*** Auburn**—Ch. 56, Northwest Christian Television.

Bellingham—K47BA, James Connell. Technical facilities: 13.1-kw ERP, lat. 48° 45' 40", long. 122° 29' 13".

*** Bellingham**—Ch. 53, Russell Communications.

Bellingham—K64BT, Echonet Corp. Technical facilities: 1000-w TPO, 8.71-kw ERP, 101-ft. above ground, 80-ft. above sea level, lat. 48° 44' 51", long. 122° 28' 40".

*** Centralia**—K03GR, Highline's Inspirational Signal TV. Technical facilities: 10-w TPO, 0.236-kw ERP, 49-ft. above ground, 410-ft. above sea level, lat. 46° 43' 03", long. 123° 00' 48".
Transmitter: 139 Summerside Dr., Centralia.

*** Centralia**—K47CN, Blakeslee Junction Minority Bcstg. Inc. Technical facilities: 100-w TPO, 2.78-kw ERP, 56-ft. above ground, 456-ft. above sea level, lat. 46° 43' 12", long. 123° 01' 32".

Transmitter: Cook Hill, 4-mi. W of Centralia.

*** Chelan**—K44CK, KAYU-TV Partners Ltd. Technical facilities: 100-w TPO, 0.78-kw ERP, 39-ft. above ground, 3871-ft. above sea level, lat. 47° 48' 26", long. 120° 01' 59".
Transmitter: Atop Chelan Butte, Chelan.

*** Colfax**—K63CT, Matlock Communications Inc. Phone: 208-939-0789. Technical facilities: 0.897-kw ERP, lat. 46° 52' 47", long. 117° 21' 03".

*** Colville**—K09UP, KAYU-TV Partners Ltd. Technical facilities: 0.045-kw ERP, lat. 48° 33' 21", long. 117° 54' 01".

*** Colville**—K14BA, Mountain TV Network Inc. Technical facilities: 1.27-kw ERP, lat. 48° 34' 13", long. 117° 54' 04".
Transmitter: 1.25-mi. N of Colville.

*** Colville**—K20CA, Mountain TV Network Inc. Technical facilities: 100-w TPO, 1.30-kw ERP, 95-ft. above ground, 3176-ft. above sea level, lat. 48° 34' 13", long. 117° 54' 04".
Transmitter: 1.25-mi. N of Colville.

*** Colville**—K30AV, Mountain TV Network Inc. Technical facilities: 100-w TPO, 1.38-kw ERP, lat. 48° 64' 13", long. 117° 54' 04".
Transmitter: 1.25-mi. N of Colville.

*** Colville**—K42BI, Mountain TV Network Inc. Technical facilities: 100-w TPO, 1.42-kw ERP, lat. 48° 34' 13", long. 117° 54' 04".
Transmitter: 1.25-mi. N of Colville.

*** Colville**—K54BV, Mountain TV Network Inc. Technical facilities: 1.49-kw ERP, lat. 48° 34' 13", long. 117° 54' 04".
Transmitter: 1.25-mi. N Colville.

*** Colville & rural Stevens County**—K50BU, Mountain TV Network Inc. Technical facilities: 100-w TPO, 1.47-kw ERP, 95-ft. above ground, 3176-ft. above sea level, lat. 48° 34' 13", long. 117° 54' 04".
Transmitter: 1.25-mi. N of Colville.

*** Colville & rural Stevens County**—K62CP, Mountain TV Network Inc. Technical facilities: 100-w TPO, 1.54-kw ERP, 95-ft. above ground, 3176-ft. above sea level, lat. 48° 34' 13", long. 117° 54' 04".
Transmitter: 1.25-mi. N of Colville.

*** Eastsound/Ferndale**—K18AP, Response Bcstg. Corp. Technical facilities: 3.40-kw ERP, lat. 48° 40' 48", long. 122° 50' 24".

*** Eastsound/Ferndale**—Ch. 69, Response Bcstg. Corp.

*** Ellensburg/Kittitas**—Ch. 41, Kittitas County TV Improvement District.

Ellisford—K35BJ, The Omak Chronicle Inc. Technical facilities: 1.19-kw ERP, lat. 48° 46' 53", long. 119° 23' 10".
Began Operation: December 1, 1986.

*** Galvin**—K25BW, Artesian Minority Bcstg. Inc. Technical facilities: 100-w TPO, 2.85-kw ERP, 56-ft. above ground, 456-ft. above sea level, lat. 46° 43' 12", long. 123° 01' 32".

Low Power TV Stations—Washington

Transmitter: 4-mi. W of Centralia.

★ **Goldendale**—K38BR, Mountain TV Network Inc.
Technical facilities: 100-w TPO, 0.70-kw ERP, 93-ft. above ground, 2948-ft. above sea level, lat. 45° 44' 24", long. 120° 46' 14".

Transmitter: 6-mi. S of Goldendale.

★ **Goldendale**—K44BF, Mountain TV Network Inc.
Technical facilities: 0.72-kw ERP, lat. 45° 44' 24", long. 120° 46' 14".

★ **Goldendale**—K468G, Mountain TV Network Inc.
Technical facilities: 0.72-kw ERP, lat. 45° 44' 24", long. 120° 46' 14".

★ **Hoquiam**—K368F, USTV Seattle. Phone: 206-282-2202. Telex: 152546.
Studio: 945 Dexter Ave. North, Seattle, WA 98109.

Technical facilities: 1.80-kw ERP, lat. 46° 55' 55", long. 123° 44' 00".
Transmitter: Cosmopolis Hill.
Personnel: Daniel Lutgen, station mgr.; Karl Paulsen, chief engineer.

Note: To be operated as a translator; primary station, KTZZ-TV, Seattle, WA.

Joyce—K47BB, Crescent TV Reception Improvement District.
Technical facilities: 0.47-kw ERP, lat. 48° 09' 03", long. 123° 40' 16".

★ **Lynden**—K34AK, Midsouth Bcstrs.
Technical facilities: 2.92-kw ERP, lat. 48° 59' 48", long. 122° 38' 52".

★ **Moses Lake**—Ch. 36, Juan Ramon Ortiz.

★ **Moses Lake**—Ch. 39, Mountain TV Network Inc.

★ **Moses Lake**—K43AY, Mountain TV Network Inc.
Technical facilities: 0.58-kw ERP, lat. 47° 19' 11", long. 119° 09' 47".
Transmitter: 14-mi. NE of Moses Lake.

★ **Moses Lake**—K56DU, Mountain TV Network Inc.
Technical facilities: 100-w TPO, 0.61-kw ERP, 95-ft. above ground, 1627-ft. above sea level, lat. 47° 19' 11", long. 119° 09' 47".
Transmitter: 14-mi. NE of Moses Lake.

★ **Moses Lake**—K62CB, Mountain TV Network Inc.
Technical facilities: 0.61-kw ERP, lat. 47° 19' 11", long. 119° 09' 47".
Transmitter: 14-mi. NE of Moses Lake.

★ **Moses Lake**—K64CZ, Peoples TV Assn.
Technical facilities: 100-w TPO, 2.30-kw ERP, 43-ft. above ground, 2740-ft. above sea level, lat. 46° 48' 23", long. 119° 33' 25".
Transmitter: 25-mi. SSW of Moses Lake.

★ **Okanogan**—K17AU, Mountain TV Network Inc.
Technical facilities: 0.87-kw ERP, lat. 48° 24' 05", long. 119° 35' 13".

★ **Okanogan**—K23BC, Mountain TV Network Inc.
Technical facilities: 0.88-kw ERP, lat. 48° 24' 05", long. 119° 35' 13".

★ **Okanogan**—K29AS, Mountain TV Network Inc.
Technical facilities: 0.90-kw ERP, lat. 48° 24' 05", long. 119° 35' 13".

★ **Okanogan**—K41BA, Mountain TV Network Inc.

Technical facilities: 0.95-kw ERP, lat. 48° 24' 05", long. 119° 35' 13".

★ **Okanogan**—K47BN, Mountain TV Network Inc.
Technical facilities: 0.98-kw ERP, lat. 48° 24' 05", long. 119° 35' 13".

★ **Okanogan**—K65DD, Mountain TV Network Inc.
Technical facilities: 1.04-kw ERP, lat. 48° 24' 05", long. 119° 35' 13".

★ **Omak**—Ch. 14, Creative Broadcast Communications.

Omak/Okanogan—K31AH, Statesman-Examiner Inc.
Technical facilities: 100-w TPO, 1.50-kw ERP, 30-ft. above ground, 5749-ft. above sea level, lat. 48° 26' 59", long. 119° 18' 28".

★ **Omak/Riverside**—K25CY, The Omak Chronicle Inc.
Technical facilities: 100-w TPO, 1.25-kw ERP, 10-ft. above ground, 5486-ft. above sea level, lat. 48° 27' 15", long. 119° 18' 30".
Transmitter: Approx. 10.3-mi. ENE of Omak.

★ **Orcas Island**—K44CF, Project Inter-speak.
Technical facilities: 100-w TPO, 10.3-kw ERP, 13-ft. above ground, 1912-ft. above sea level, lat. 48° 40' 26", long. 122° 51' 37".
Transmitter: Eastern slope, Mount Constitution.

★ **Port Angeles**—K30CO, Mountain TV Network Inc.
Technical facilities: 1000-w TPO, 0.92-kw ERP, 95-ft. above ground, 833-ft. above sea level, lat. 48° 02' 42", long. 123° 22' 57".
Transmitter: 4.5-mi. SE of Port Angeles, Mount Pleasant.

★ **Port Angeles**—K56DH, Mountain TV Network Inc.
Technical facilities: 100-w TPO, 1.01-kw ERP, 95-ft. above ground, 2736-ft. above sea level, lat. 48° 02' 42", long. 123° 22' 57".
Transmitter: 4.5-mi. SE of Port Angeles, Mt. Pleasant.

★ **Port Angeles**—K670J, Robert E. Sandstorm.
Technical facilities: 14.1-kw ERP, lat. 48° 05' 55", long. 123° 24' 21".

★ **Seattle**—Ch. 28, Northwest Christian TV.

★ **Seattle**—K45BN, TV Board South Gate Assembly of God.
Technical facilities: 100-w TPO, 6.95-kw ERP, 48-ft. above ground, 481-ft. above sea level, lat. 47° 27' 20", long. 122° 16' 57".
Transmitter: 3767 S. 164th St., Seattle.

★ **Seattle**—K53DA, Public Management Information Service.
Technical facilities: 100-w TPO, 1.59-kw ERP, 400-ft. above ground, 892-ft. above sea level, lat. 47° 18' 15", long. 122° 23' 44".
Transmitter: 3700 53rd St. NE, Tacoma.

★ **Seattle**—K68CE, Energy Action Educational Foundation. Phone: 202-775-0370.
Technical facilities: 1.31-kw ERP, lat. 47° 36' 21", long. 122° 19' 52".

Spokane—K55EB, International Bcstg. Consultants Inc.
Technical facilities: 1.29-kw ERP, lat. 47° 41' 40", long. 117° 20' 03".

★ **Spokane**—K62CO, Classic Video Systems.
Technical facilities: 1000-w TPO, 1.30-kw ERP, 69-ft. above ground, 2631-ft. above sea level, lat. 47° 41' 41", long. 117° 20' 01".
Transmitter: Francher Beacon Hill, Spokane.

★ **Tacoma**—K44CE, Microband Corp. of America.
Technical facilities: 1000-w TPO, 18.6-kw ERP, 505-ft. above ground, 997-ft. above sea level, lat. 47° 18' 15", long. 122° 23' 24".
Transmitter: Indian Hill, 3700 53 St. NE, Tacoma.
Personnel: Jim Wiesenberg, gen. mgr.; Ken Pratt, sales mgr.

★ **Toledo**—K31BS, Ramsey Enterprises Inc.
Technical facilities: 100-w TPO, 0.898-kw ERP, 194-ft. above ground, 653-ft. above sea level, lat. 46° 28' 40", long. 122° 53' 30".
Transmitter: N side of Hwy. 12, E between Military Rd. & Knowless Rd.

Wenatchee—K06LC, Payne Bcstg. Co.
Technical facilities: 10-w TPO, 0.128-kw ERP, 150-ft. above ground, 1150-ft. above sea level, lat. 47° 23' 50", long. 120° 16' 25".

Wenatchee—K14BF, Westcoast Bcstg. Co.
Technical facilities: 0.78-kw ERP, lat. 47° 27' 51", long. 120° 12' 26".
Began Operation: December 1, 1986.

Wenatchee/East Wenatchee—K30AJ, KXLY Television. Phone: 509-328-9084.
Studio: W. 500 Boone Ave., Spokane, WA 99201.
Technical facilities: 100-w TPO, 0.679-kw ERP, 17-ft. above ground, 2037-ft. above sea level, lat. 47° 22' 52", long. 120° 17' 16".
Transmitter: Wenatchee Heights, 1.5-mi. from Wenatchee.
Equipment: Acrodyne transmitter; Scala antenna.
Began Operation: May 10, 1985.

Yakima—K53CY, Residential Entertainment Inc.
Technical facilities: 100-w TPO, 1.41-kw ERP, 203-ft. above ground, 1253-ft. above sea level, lat. 46° 36' 08", long. 120° 30' 13".
Transmitter: 6 S. Second St., Yakima.

Note: Sale pends to KAYU-TV Partners Ltd.

WEST VIRGINIA

★ **Charleston**—W17AG, LPTV Services.
Technical facilities: 7.48-kw ERP, lat. 38° 21' 04", long. 81° 38' 00".

★ **Charleston**—W36AI, Kim Mooney.
Technical facilities: 12.9-kw ERP, lat. 38° 21' 04", long. 81° 38' 00".

★ **Charleston**—W67BL, Residential Entertainment Inc.
Technical facilities: 100-w TPO, 0.995-kw ERP, 223-ft. above ground, 820-ft. above sea level, lat. 38° 21' 08", long. 81° 38' 03".
Transmitter: One Valley Square Bldg., One Valley Square, Charleston.

Huntington—W55AT, Channel America LPTV Holdings Inc. Phone: 212-262-5353.
Technical facilities: 100-w TPO, 0.531-kw ERP, 201-ft. above ground, 747-ft. above sea level, lat. 38° 25' 16", long. 82° 26' 04".

Transmitter: West Virginia Bldg., 910 4th Ave., Huntington.

WISCONSIN

Adams—W64AU, State of Wisconsin ETV Board. Phone: 608-273-5500.

Technical facilities: 1000-w TPO, 15.5-kw ERP, 173-ft. above ground, 1423-ft. above sea level, lat. 43° 59' 16", long. 89° 49' 05".

Transmitter: Friendship, WI.
Equipment: Acrodyne transmitter; Bogner antenna.
Began Operation: March 1, 1988.

Note: Operating as a translator; primary station WHRM-TV, Wausau, WI.

★ **Appleton**—W67BS, Near North Communications Inc.
Technical facilities: 100-w TPO, 2.44-kw ERP, 331-ft. above ground, 1079-ft. above sea level, lat. 44° 15' 45", long. 88° 21' 55".
Transmitter: College & Matthias.

★ **Eau Claire**—W34AE, American Television Network Inc.
Technical facilities: 23.0-kw ERP, lat. 44° 57' 39", long. 91° 40' 05".

Eau Claire—W38AG, Great American Broadcasting. Phone: 513-721-1414. TWX: 810-461-2080. Telex: 513-721-8413.
Technical facilities: 1.14-kw ERP, lat. 44° 47' 41", long. 91° 30' 39".

★ **Fond Du Lac**—W34AL, Golden State Warriors.
Technical facilities: 1000-w TPO, 15.10-kw ERP, 315-ft. above ground, 1155-ft. above sea level, lat. 43° 43' 58", long. 88° 26' 28".
Transmitter: E of Hwy. 41, 0.9-mi. S of Hwy. 175.

★ **Fond du Lac**—W60BB, Russell Communications.
Technical facilities: 1000-w TPO, 5.03-kw ERP, 187-ft. above ground, 1217-ft. above sea level, lat. 43° 47' 49", long. 88° 20' 37".
Transmitter: 3.5-mi. ENE of city center, Fond du Lac.

★ **Fond du Lac**—W62BN, Near North Communications Inc.
Technical facilities: 100-w TPO, 2.64-kw ERP, 266-ft. above ground, 1155-ft. above sea level, lat. 43° 50' 22", long. 88° 22' 06".
Transmitter: 9.4-mi. N on 55.

★ **Frederic**—W35AO, Community Communications Inc.
Technical facilities: 100-w TPO, 4.11-kw ERP, 259-ft. above ground, 1581-ft. above sea level, lat. 45° 39' 21", long. 92° 25' 42".
Transmitter: SE quarter, section 36, T37N R17W of Twp. of West Sweden, Polk County.

★ **Green Bay**—W50AO, State of Wisconsin-Educational Communications.
Technical facilities: 100-w TPO, 6.51-kw ERP, 502-ft. above ground, 1371-ft. above sea level, lat. 44° 24' 35", long. 88° 00' 05".
Transmitter: Rte. 1, Scray's Hill, De Pere.

★ **Green Bay**—W56DG, Jose A. Rosado.
Technical facilities: 100-w TPO, 0.897-kw ERP, 154-ft. above ground, 747-ft. above sea level, lat. 44° 29' 42", long. 88° 03' 13".

Transmitter: 742 Borvan Rd., Ashwaubenon.

* **Green Bay**—W59BJ, James F. Fitzgerald.

Technical facilities: 1000-w TPO, 8.97-kw ERP, 154-ft. above ground, 748-ft. above sea level, lat. 44° 29' 42", long. 88° 03' 13".

Transmitter: 742 Borvan Rd.

Green Bay—W68BS, Trinity Bcstg. Network. Phone: 714-832-2950.

Technical facilities: 1000-w TPO, 14.1-kw ERP, 587-ft. above ground, 1473-ft. above sea level, lat. 44° 24' 31", long. 87° 59' 29".

Transmitter: Glenmore Rd, 4.4-mi. SE of Depere Twp.

Began Operation: June 1, 1988.

Satellite programming: Trinity Bcstg. Network.

* **Hayward**—Ch. 48, Community Communications Inc.

* **Hayward**—Ch. 52, Wing Communications.

* **Hayward**—Ch. 61, B & K Productions.

* **Janesville**—W19AU, Skywave Communications Corp.

Technical facilities: 1000-w TPO, 7.96-kw ERP, 187-ft. above ground, 1066-ft. above sea level, lat. 42° 41' 47", long. 88° 56' 59".

Transmitter: 4634 Case Dr., Janesville.

* **La Crosse**—W54AJ, American Television Network.

Technical facilities: 1000-w TPO, 20.8-kw ERP, 196-ft. above ground, 1370-ft. above sea level, lat. 43° 45' 28", long. 91° 17' 26".

Transmitter: 3-mi. SW of La Crosse near La Crescent, MN.

* **La Crosse**—Ch. 63, Walton, Bauer & Co.

* **Lac Du Flambeau**—W23AH, Charles Francis Gauthier.

Technical facilities: 100-w TPO, 1.06-kw ERP, 177-ft. above ground, 1778-ft. above sea level, lat. 45° 57' 28", long. 89° 53' 31".

Transmitter: Moss Lake Dr., No. 14014, Lac Du Flambeau.

* **Lac Du Flambeau**—W25AN, Charles Francis Gauthier.

Technical facilities: 100-w TPO, 1.06-kw ERP, 177-ft. above ground, 1778-ft. above sea level, lat. 45° 57' 28", long. 89° 53' 31".

Transmitter: Moss Lake Dr., No. 14014, Lac Du Flambeau.

* **Lac Du Flambeau**—W27AP, Charles Francis Gauthier.

Technical facilities: 100-w TPO, 1.06-kw ERP, 177-ft. above ground, 1778-ft. above sea level, lat. 45° 57' 28", long. 89° 53' 31".

Transmitter: Moss Lake Dr., No. 14014, Lac Du Flambeau.

Ladysmith—K06AS, Bell Press Inc. Phone: 715-532-5591.

Studio: Worden & 3rd Sts., Ladysmith.

Technical facilities: 10-w TPO, 0.032-kw ERP, 120-ft. above ground, 1260-ft. above sea level, lat. 45° 25' 47", long. 91° 06' 32".

Transmitter: Bell Press Bldg., corner of W. 3rd & Worden Ave.

Equipment: Emcee transmitter; Bogner antenna.

Began Operation: December 2, 1982.

Locally originated programming: Sports; weather; public affairs.

Satellite programming: Plans 3 tiers of subscription programming.

Land O Lakes—W16AC, Land O Lakes Superstation Inc.

Technical facilities: 100-w TPO, 20.8-kw ERP, 238-ft. above ground, 2078-ft. above sea level, lat. 46° 04' 01", long. 89° 04' 39".

Madison—W05BD, Weather Center International Inc. Phone: 608-274-1441.

Technical facilities: 10-w TPO, 0.168-kw ERP, 430-ft. above ground, 1268-ft. above sea level, lat. 43° 03' 10", long. 89° 29' 10".

Transmitter: 6121 Odana Rd., Madison.

Equipment: Television Technology transmitter; Bogner antenna.

Began Operation: October 1, 1987.

Planned locally originated programming: Health; children's programming; sports; classified advertising; community programming; magazines; music; talk shows; news; weather; educational; farm information; public affairs; game shows.

Advertising: Yes. Rates: \$40.00/30 Sec.; \$60.00/Min.; \$200.00/Hour.

* **Madison**—W08CK, The Identity Institute.

Technical facilities: 10-w TPO, 0.036-kw ERP, 180-ft. above ground, 1132-ft. above sea level, lat. 43° 04' 30", long. 89° 22' 52".

Transmitter: 3 Pinckney St., Madison.

* **Madison**—W59AY, Global Village Video Resource Center.

Technical facilities: 100-w TPO, 1.03-kw ERP, 1100-ft. above ground, 1199-ft. above sea level, lat. 43° 03' 01", long. 89° 29' 15".

Advertising: Planned.

* **Madison**—W698V, Teltron Inc.

Technical facilities: 1000-w TPO, 4.55-kw ERP, 282-ft. above ground, 1345-ft. above sea level, lat. 43° 03' 09", long. 89° 28' 42".

Transmitter: 5727 Tokay Blvd., Madison.

* **Mauston**—W50AU, Community Communications Inc.

Technical facilities: 100-w TPO, 3.27-kw ERP, 397-ft. above ground, 1535-ft. above sea level, lat. 43° 46' 33", long. 90° 04' 28".

Transmitter: SE qtr. of section 13, town 15N, range 3E, County Juneau, Mauston.

* **Mauston**—W52AP, Community Communications Inc.

Technical facilities: 100-w TPO, 3.16-kw ERP, 397-ft. above ground, 1535-ft. above sea level, lat. 43° 46' 33", long. 90° 04' 28".

Transmitter: SE quarter of section 13, town 15N, range 3E, County of Juneau, Mauston.

Milwaukee—W06BY, Local Service Television Inc.

Technical facilities: 0.05-kw ERP, lat. 43° 02' 18", long. 87° 54' 05".

* **Milwaukee**—W46AR, Jim C. Cowsert.

Technical facilities: 1000-w TPO, 13.2-kw ERP, 69-ft. above ground, 686-ft. above sea level, lat. 43° 02' 10", long. 87° 54' 05".

Transmitter: 777 East Wisconsin, Milwaukee.

Milwaukee—W65BT, Weigel Bcstg. Co. Phone: 312-663-0260; 414-272-8668. Fax: 414-272-1368; 312-663-0585.

Technical facilities: 1000-w TPO, 17.6-kw ERP, 589-ft. above ground, 617-ft. above sea level, lat. 43° 02' 10", long. 87° 54' 05".

Transmitter: 1st Milwaukee Center.

Equipment: Emcee transmitter; Bogner antenna.

Began Operation: January 27, 1983.

Note: Operating as a translator; primary station WCIU-TV, Chicago, IL.

Rice Lake—W15AB, Chronotype Publishing Co. Phone: 715-234-1500.

Technical facilities: 1000-w TPO, 11.10-kw ERP, 210-ft. above ground, 1440-ft. above sea level, lat. 45° 32' 16", long. 91° 45' 50".

Transmitter: 1-mi. NW of Rice Lake.

Equipment: Emcee transmitter; Scala antenna.

Began Operation: June 1, 1983.

Locally originated programming: Sports; local special events; parades; talent shows; news; public affairs.

Satellite programming: American TV Network; Tempo TV.

Advertising: Yes.

Personnel: Kenneth P. DeNucci, general sales manager; Peter F. Tanz, operations manager.

Ripon—K42AF, STV of Oshkosh.

Technical facilities: 16.7-kw ERP, lat. 43° 53' 48", long. 88° 50' 24".

* **Ripon**—W44AJ, Jose A. Rosado.

Technical facilities: 1000-w TPO, 21.3-kw ERP, 282-ft. above ground, 1222-ft. above sea level, lat. 43° 49' 12", long. 89° 03' 57".

Transmitter: 1.6-mi. S of Hwy. 23, 147-ft. E of Hwy. TT, Green Lake City.

* **Ripon**—Ch. 45, MidAmerica LPTV Associates Inc.

* **Sheboygan**—W20AG, Trinity Bcstg. Network Inc. Phone: 714-832-2950.

Technical facilities: 1000-w TPO, 14.4-kw ERP, 141-ft. above ground, 771-ft. above sea level, lat. 43° 45' 03", long. 87° 42' 44".

Transmitter: Security First National Bank Bldg.

Scheduled to begin operation: October 1, 1988.

* **Sheboygan**—K65DO, Impact Television Group Inc.

Technical facilities: 1000-w TPO, 18.6-kw ERP, 144-ft. above ground, 978-ft. above sea level, lat. 43° 39' 30", long. 88° 00' 30".

Transmitter: 1.7-mi. W of Hwy. 57 on County Trunk F, Sheboygan.

* **Sheboygan**—W66AX, Video Marketing Network Inc.

Technical facilities: 1000-w TPO, 18.6-kw ERP, 144-ft. above ground, 978-ft. above sea level, lat. 43° 39' 30", long. 88° 00' 30".

Transmitter: 1.75-mi. W of Hwy. 57 on County Truck F, Sheboygan.

* **St. Germain**—W45AC, Northeastern Communications Systems Inc.

Technical facilities: 1000-w TPO, 9.533-kw ERP, 434-ft. above ground, 2084-ft. above sea level, lat. 45° 56' 24", long. 89° 27' 48".

* **Stevens Point**—K66CT, Midwest Radio Television Inc.

Technical facilities: 100-w TPO, 1.67-kw ERP, 285-ft. above ground, 1365-ft. above sea level, lat. 44° 28' 18", long. 89° 33' 08".

Transmitter: 0.3-mi. S of Little Plover River, Stevens Point.

* **Superior**—W56BY, Susan Easton.

Technical facilities: 1000-w TPO, 51.6-kw ERP, 456-ft. above ground, 1453-ft. above

sea level, lat. 46° 32' 04", long. 92° 40' 05".

Transmitter: S of Superior.

* **Tomahawk**—W04BU, Lidia Rodriguez.

Technical facilities: 0.036-kw ERP, lat. 45° 29' 42", long. 89° 43' 04".

* **Wausau**—K33CB, Jose A. Rosado.

Technical facilities: 1000-w TPO, 14.3-kw ERP, 131-ft. above ground, 1729-ft. above sea level, lat. 44° 53' 17", long. 89° 39' 02".

Transmitter: 7000-ft. SE of the intersection of County Hwys. N & KK, Wausau.

* **Wausau**—W55BI, Daniel F. Finnane.

Technical facilities: 1000-w TPO, 17.9-kw ERP, 125-ft. above ground, 1726-ft. above sea level, lat. 44° 53' 17", long. 89° 39' 02".

Transmitter: 7000-ft. SE of intersection of County Hwys. N & KK.

WYOMING

* **Border**—K19BW, Anne A. Nordby.

Technical facilities: 100-w TPO, 0.54-kw ERP, 141-ft. above ground, 8419-ft. above sea level, lat. 42° 15' 57", long. 111° 00' 01".

Transmitter: Sublette Mountain, approx. 3-mi. ESE of Raymond.

Casper—K13UC, Manna Media Corp. Phone: 307-265-4453.

Studio: 111 E. 2nd St., Casper, WY 82602. Technical facilities: 0.03-kw ERP, 20-ft. above ground, 5225-ft. above sea level, lat. 42° 50' 05", long. 106° 17' 44".

Requests CP to change transmitter to 0.75-mi. N of Platte River on Bryan Stock Trail Rd.

Transmitter: 2323 E. 15th Street.

Equipment: Television Technology transmitter; Bogner antenna.

Began Operation: January 29, 1986.

Planned locally originated programming: Religious.

Satellite programming: Trinity Bcstg. Network.

Advertising: No.

Personnel: Stephen H. Broomell, chief engineer; John S. Runge, business mgr.

* **Casper**—K26BM, University of Wyoming.

Technical facilities: 1000-w TPO, 12.3-kw ERP, 131-ft. above ground, 5248-ft. above sea level, lat. 42° 51' 03", long. 106° 20' 13".

Transmitter: Rancho Rd., approx. 0.019-mi. N of Burlington Northern RR tracks.

* **Casper**—Ch. 26, Howard LP Television Inc.

* **Casper**—K32BN, Manna Media Corp. Phone: 307-265-4453.

Studio: 111 E. 2nd St., Casper, WY 82602. Technical facilities: 10-w TPO, 0.332-kw ERP, 64-ft. above ground, 7593-ft. above sea level, lat. 42° 45' 29", long. 106° 19' 26".

Transmitter: Casper Mountain, 6.2-mi. S of downtown Casper.

Planned locally originated programming: Religious.

Planned satellite programming: Trinity Bcstg. Network.

Advertising: No.

* **Casper**—K42BV, Manna Media Corp. Phone: 307-265-4453.

Technical facilities: 100-w TPO, 0.98-kw ERP, 66-ft. above ground, 7764-ft. above

Low Power TV Stations—Wyoming

- sea level, lat. 42° 45' 29", long. 106° 19' 26".
Transmitter: Casper Mountain, 6.2-mi. S of Downtown Casper.
- ★ **Casper**—K48CM, Linda Day Spain.
Technical facilities: 100-w TPO, 0.57-kw ERP, 99-ft. above ground, 8356-ft. above sea level, lat. 42° 44' 26", long. 106° 21' 34".
Transmitter: Micro Rd., Casper Mountain, Casper.
- ★ **Cheyenne**—K03GS, Russell Communications.
Technical facilities: 10-w TPO, 0.029-kw ERP, 145-ft. above ground, 6444-ft. above sea level, lat. 41° 07' 17", long. 104° 50' 22".
Transmitter: 1370 SW Dr.
- Cheyenne**—K11RP, Russell Communications.
Technical facilities: 10-w TPO, 0.026-kw ERP, 200-ft. above ground, 6442-ft. above sea level, lat. 41° 07' 17", long. 104° 50' 22".
Transmitter: 1370 Southwest Dr., Cheyenne.
- ★ **Cheyenne**—K44AT, North American Television Network.
Technical facilities: 12.0-kw ERP, lat. 41° 07' 21", long. 104° 49' 12".
- Cheyenne**—K49AY, Echonet Corp. Phone: 303-526-1039.
Studio: 912 Central Ave., Cheyenne, WY.
Technical facilities: 1000-w TPO, 9.70-kw ERP, 116-ft. above ground, 6174-ft. above sea level, lat. 41° 08' 04", long. 104° 49' 02".
Transmitter: 18th & Carey, Cheyenne.
Equipment: Television Technology transmitter; Bogner antenna.
Satellite Earth Station: Echostar; Echostar receivers.
Began Operation: May 1, 1986.
Satellite programming: KUBD-TV, Denver, CO.
Advertising: Yes. Rates: \$15.00/30 Sec.; \$25.00/Min.; \$100.00/Hour.
- Note: Operating as a translator; primary station KUBD, Denver, CO.
- **Cheyenne**—Ch. 56, Jeffco Bcstg.
- Cody**—K15AD, KOUS-TV Inc. Phone: 406-665-3320.
Technical facilities: 100-w TPO, 1.46-kw ERP, 50-ft. above ground, 7650-ft. above sea level, lat. 44° 29' 48", long. 109° 09' 07".
Transmitter: 4-mi. SW of Cody on Cedar Mtn.
Equipment: Acrodyne transmitter; Scala antenna.
Began Operation: November 1, 1982.
Planned locally originated programming: Character generated news.
Planned satellite programming: CNN.
- ★ **Cody**—K21BV, Freda A. Brown.
Technical facilities: 1000-w TPO, 11.6-kw ERP, 164-ft. above ground, 7762-ft. above sea level, lat. 44° 29' 44", long. 109° 09' 13".
Transmitter: Atop Cedar Mountain, 4-mi. SW of Cody.
- ★ **Cody**—K25BQ, Women's LPTV Network.
Technical facilities: 18.1-kw ERP, lat. 44° 29' 43", long. 109° 29' 43".
- ★ **Cody**—K27CN, Russell Communications.
Technical facilities: 1000-w TPO, 18.10-kw ERP, 59-ft. above ground, 5259-ft. above sea level, lat. 44° 29' 43", long. 109° 29' 43".
- Transmitter: 4-mi. SW of Cody.
- ★ **Cody**—K43BL, Russell Communications.
Technical facilities: 1000-w TPO, 18.0-kw ERP, 58-ft. above ground, 5142-ft. above sea level, lat. 44° 29' 43", long. 109° 29' 43".
Transmitter: 4-mi. SW of Cody.
- ★ **Cokeville**—K168H, Anne A. Nordby.
Technical facilities: 100-w TPO, 1.41-kw ERP, 59-ft. above ground, 8199-ft. above sea level, lat. 41° 59' 33", long. 110° 50' 26".
Transmitter: Rock Creek Ridge, approx. 9-mi. SE of Cokeville.
- Douglas**—K07RO, Sky-Window TV Inc.
Technical facilities: 10-w TPO, 0.025-kw ERP, 30-ft. above ground, 5010-ft. above sea level, lat. 42° 45' 52", long. 105° 25' 03".
Transmitter: 0.25-mi. N of I-25 & State 91 interchange, Douglas.
Equipment: Television Technology transmitter; Scala antenna.
- ★ **Dubois**—K23AN, Mountain TV Network Inc.
Technical facilities: 1.33-kw ERP, lat. 43° 26' 01", long. 109° 31' 20".
Transmitter: 8.5-mi. SE of Dubois.
- ★ **Dubois**—K25AU, Mountain TV Network Inc.
Technical facilities: 1.32-kw ERP, lat. 43° 26' 01", long. 109° 31' 20".
Transmitter: 8.5-mi. SE of Dubois.
- ★ **Dubois**—K29BU, Mountain TV Network Inc.
Technical facilities: 100-w TPO, 1.35-kw ERP, 95-ft. above ground, 8484-ft. above sea level, lat. 43° 26' 01", long. 109° 31' 20".
Transmitter: 8.5-mi. SE of Dubois.
- ★ **Dubois**—K31AN, Mountain TV Network Inc.
Technical facilities: 1.38-kw ERP, lat. 43° 26' 01", long. 109° 31' 20".
Transmitter: 8.5-mi. SE of Dubois.
- ★ **Dubois**—K54BG, Mountain TV Network Inc.
Technical facilities: 1.50-kw ERP, lat. 43° 26' 01", long. 109° 31' 20".
Transmitter: 8.5-mi. SE of Dubois.
- ★ **Dubois**—K60CP, Mountain TV Network Inc.
Technical facilities: 1.55-kw ERP, lat. 43° 26' 01", long. 109° 31' 20".
Transmitter: 8.5-mi. SE of Dubois.
- ★ **Dubois**—K62BV, Mountain TV Network Inc.
Technical facilities: 1.54-kw ERP, lat. 43° 26' 01", long. 109° 31' 20".
Transmitter: 8.5-mi. SE of Dubois.
- ★ **Dubois**—K64CA, Mountain TV Network Inc.
Technical facilities: 1.57-kw ERP, lat. 43° 26' 01", long. 109° 31' 20".
Transmitter: 8.5-mi. SE of Dubois.
- ★ **Dubois/Rural Fremont County**—Ch. 27, Mountain TV Network Inc.
- Gillette**—K16AE, KOUS-TV Inc. Phone: 406-665-3320.
Technical facilities: 100-w TPO, 1.265-kw ERP, 125-ft. above ground, 5263-ft. above sea level, lat. 44° 12' 33", long. 105° 28' 05".
Transmitter: Antelope Butte, 5.8-mi. SSE of Gillette.
Equipment: Acrodyne transmitter; Scala antenna.
- Locally originated programming: Character generated news.
Satellite programming: CNN.
- Note: Operating as a translator; primary station KGWC-TV, Casper, WY.
- Gillette**—K22AD, Summit Communications Inc. Phone: 307-686-6070.
Studio: 2814 Dogwood, Gillette, WY 82716.
Technical facilities: 100-w TPO, 1.041-kw ERP, 40-ft. above ground, 4680-ft. above sea level, lat. 44° 14' 53", long. 105° 29' 40".
Transmitter: 1-mi. S of Gillette.
Equipment: Emcee transmitter; Bogner antenna.
Began Operation: March 1, 1983.
Satellite programming: SelecTV.
Personnel: James Dorsett, station mgr.
- ★ **Gillette**—K24BJ, Russell Communications.
Technical facilities: 17.9-kw ERP, lat. 44° 17' 20", long. 105° 29' 25".
- ★ **Gillette**—K28BU, Kentel.
Technical facilities: 1000-w TPO, 17.9-kw ERP, 148-ft. above ground, 4698-ft. above sea level, lat. 44° 17' 20", long. 109° 29' 25".
Transmitter: Approx. 4.5-mi. W of Gillette.
- ★ **Gillette**—K44BI, Kay Cee Television.
Technical facilities: 17.7-kw ERP, lat. 44° 17' 20", long. 105° 29' 25".
- ★ **Gillette**—K47CA, American Lo-Power TV Network Inc.
Technical facilities: 1000-w TPO, 2.95-kw ERP, 230-ft. above ground, 5039-ft. above sea level, lat. 44° 14' 35", long. 105° 32' 19".
Transmitter: 3-mi. SSW of Gillette.
- ★ **Gillette**—K51BS, American Lo-Power TV Network Inc.
Technical facilities: 2.92-kw ERP, lat. 44° 17' 20", long. 105° 29' 25".
- ★ **Green River**—K25BY, Telecrafter Corp.
Technical facilities: 100-w TPO, 0.70-kw ERP, 99-ft. above ground, 7740-ft. above sea level, lat. 41° 29' 51", long. 109° 20' 37".
Transmitter: Wilkins Peak, 6-mi. ESE of Green River.
- ★ **Green River**—K27BY, Telecaster Corp.
Technical facilities: 100-w TPO, 0.70-kw ERP, 98-ft. above ground, 7740-ft. above sea level, lat. 41° 29' 51", long. 109° 20' 37".
Transmitter: Wilkins Peak, 6-mi. ESE of Green River.
- ★ **Green River**—K67DS, N & K LPTV Inc.
Technical facilities: 1.22-kw ERP, lat. 41° 26' 00", long. 109° 07' 02".
- ★ **Green River-Rock Springs**—K53CW, Ambassador Media Corp.
Technical facilities: 1000-w TPO, 14.6-kw ERP, 56-ft. above ground, 7694-ft. above sea level, lat. 41° 29' 51", long. 109° 20' 37".
Transmitter: On Wilkins Peak, 3-mi. S of U.S. near Kanda.
- ★ **Green River-Rock Springs**—K61DZ, Ambassador Media Corp.
Technical facilities: 1000-w TPO, 14.6-kw ERP, 56-ft. above ground, 7694-ft. above sea level, lat. 41° 29' 51", long. 109° 20' 37".
Transmitter: Wilkins Peak, 3-mi. S of U.S. 30, Kanda.
- ★ **Jackson**—K29BV, Mountain TV Network Inc.
- Technical facilities: 100-w TPO, 1.35-kw ERP, 95-ft. above ground, 8297-ft. above sea level, lat. 43° 29' 35", long. 110° 44' 20".
Transmitter: 1.5-mi. E of Jackson.
- **Jackson**—Ch. 38, Millard V. Oakley.
- ★ **Jackson**—K42BK, Debra M. Kamp.
Technical facilities: 4.58-kw ERP, lat. 43° 27' 48", long. 110° 45' 44".
- Jackson**—K48BM, Ambassador Media Corp.
Technical facilities: 1000-w TPO, 1.21-kw ERP, 45-ft. above ground, 7869-ft. above sea level, lat. 43° 27' 42", long. 110° 45' 09".
Transmitter: Atop Snow King Mountain, approx. 1.3-mi. S of Jackson.
Began Operation: December 31, 1986.
- ★ **Jackson**—K50BL, Central Wyoming College.
Technical facilities: 1.47-kw ERP, lat. 43° 27' 45", long. 110° 45' 03".
Transmitter: to 0.8-mi. SE of Jackson, E. electronics site, Snow King Mountain.
- ★ **Jackson & rural Teton County**—K38BX, Mountain TV Network Inc.
Technical facilities: 100-w TPO, 1.40-kw ERP, 95-ft. above ground, 8297-ft. above sea level, lat. 43° 29' 35", long. 110° 44' 20".
Transmitter: 1.5-mi. E of Jackson.
- ★ **Kemmerer**—K03GU, Anne A. Nordby.
Technical facilities: 9.60-w TPO, 0.12-kw ERP, 95-ft. above ground, 7933-ft. above sea level, lat. 41° 47' 22", long. 110° 30' 29".
Transmitter: Oyster Ridge, approx. 1.5-mi. E of Kemmerer.
- ★ **Kemmerer**—K18BR, Mountain TV Network Inc.
Technical facilities: 100-w TPO, 0.87-kw ERP, 93-ft. above ground, 7722-ft. above sea level, lat. 41° 47' 22", long. 110° 30' 29".
Transmitter: 1.5-mi. E of Kemmerer.
- ★ **Kemmerer**—K26CA, Mountain TV Network Inc.
Technical facilities: 100-w TPO, 0.90-kw ERP, 95-ft. above ground, 7897-ft. above sea level, lat. 41° 47' 22", long. 110° 30' 29".
Transmitter: 1.5-mi. E of Kemmerer.
- ★ **Kemmerer**—K28BN, Ambassador Media Corp.
Technical facilities: 100-w TPO, 0.98-kw ERP, 56-ft. above ground, 7858-ft. above sea level, lat. 41° 47' 22", long. 110° 30' 29".
Transmitter: On Oyster Ridge, approx. 1.8-mi. E of intersection of U.S. 30 & U.S. 189 in Kemmerer.
- ★ **Kemmerer**—K3480, Mountain TV Network Inc.
Technical facilities: 100-w TPO, 0.91-kw ERP, 95-ft. above ground, 7897-ft. above sea level, lat. 41° 47' 22", long. 110° 30' 29".
Transmitter: 14.9-mi. E of Kemmerer.
- ★ **Laramie**—K21AQ, Russell Communications.
Technical facilities: 1.60-kw ERP, lat. 41° 13' 58", long. 105° 26' 40".
- ★ **Laramie**—K46AR, Quentin L. Breen.
Technical facilities: 2.50-kw ERP, lat. 41° 14' 16", long. 105° 27' 48".
- **Laramie**—Ch. 55, LPTV Services.
- ★ **Rawlins**—K07TE, Russell Communications.

Technical facilities: 0.136-kw ERP, 7235-ft. above ground, lat. 41° 46' 15", long. 107° 14' 17".

Transmitter: Rawlins Hill on the S side of Rawlins.

★ **Rawlins**—K188S, Russell Communications.

Technical facilities: 1000-w TPO, 18.5-kw ERP, 39-ft. above ground, 8087-ft. above sea level, lat. 41° 40' 46", long. 107° 14' 11".

Transmitter: Choke Cherry Knob, 7-mi. SE of Rawlins.

★ **Rawlins**—K21AU, Kentel.

Technical facilities: 18.4-kw ERP, lat. 41° 40' 46", long. 107° 14' 11".

★ **Rawlins**—K29BC, Russell Communications.

Technical facilities: 1000-w TPO, 11.05-kw ERP, 39-ft. above ground, 7908-ft. above sea level, lat. 41° 40' 46", long. 107° 14' 11".

Transmitter: Choke Cherry Knob, 7.1-mi. SE of Rawlins.

★ **Rawlins**—K41BR, American Lo-Power TV Network Inc.

Technical facilities: 1000-w TPO, 3.64-kw ERP, 99-ft. above ground, 7137-ft. above sea level, lat. 41° 46' 16", long. 107° 14' 15".

Transmitter: 1.3-mi. S of Rawlins.

★ **Rawlins**—K48CE, Mountain TV Network Inc.

Technical facilities: 100-w TPO, 0.98-kw ERP, 95-ft. above ground, 7895-ft. above sea level, lat. 41° 48' 15", long. 107° 16' 04".

Transmitter: Rawlins Peak, 1-mi. NW of Rawlins.

★ **Rawlins**—K50CD, Mountain TV Network Inc.

Technical facilities: 100-w TPO, 0.98-kw ERP, 95-ft. above ground, 7897-ft. above sea level, lat. 41° 48' 15", long. 107° 16' 04".

Transmitter: Rawlins Peak, 1-mi. NW of Rawlins.

* **Rawlins**—Ch. 60, Mountain TV Network Inc.

★ **Rawlins/Carbon**—K23CB, Generic Television.

Technical facilities: 1000-w TPO, 18.4-kw ERP, 39-ft. above ground, 8087-ft. above sea level, lat. 41° 40' 46", long. 107° 14' 11".

Transmitter: 7-mi. SE of Rawlins.

★ **Rawlins/Carbon**—K38CC, Mountain TV Network Inc.

Technical facilities: 100-w TPO, 0.934-kw ERP, 95-ft. above ground, 7897-ft. above sea level, lat. 41° 48' 15", long. 107° 16' 04".

Transmitter: 1-mi. NW of Rawlins.

Riverton—K08GO, Riverton Fremont TV Club Inc.

Technical facilities: 1.00-w TPO, 0.441-kw ERP, 46-ft. above ground, 5256-ft. above sea level, lat. 43° 02' 22", long. 106° 26' 15".

Transmitter: Approx. 3-mi. W of Riverton.

★ **Riverton**—K08KQ, Oralia R. Lozoya.

Technical facilities: 0.07-kw ERP, lat. 43° 25' 01", long. 106° 01' 05".

* **Riverton**—Ch. 21, Juana C. McCavera.

★ **Rock River**—K06LU, Town of Rock River.

Technical facilities: 1.00-w TPO, 0.047-kw ERP, 36-ft. above ground, 7393-ft. above sea level, lat. 41° 42' 24", long. 105° 54' 53".

Transmitter: 4-mi. SW of Rock River.

★ **Rock River**—K11QM, Town of Rock River.

Technical facilities: 0.079-kw ERP, 27-ft. above ground, 7394-ft. above sea level, lat. 41° 42' 24", long. 105° 54' 53".

★ **Rock Springs**—K22BK, Central Wyoming College.

Technical facilities: 1000-w TPO, 9.12-kw ERP, 58-ft. above ground, 7532-ft. above sea level, lat. 41° 29' 50", long. 109° 20' 36".

Transmitter: Wilkins peak, approx. 7-mi. ESE of Green River.

★ **Rock Springs**—K56DB, Mountain TV Network Inc.

Technical facilities: 100-w TPO, 2.90-kw ERP, 95-ft. above ground, 7976-ft. above sea level, lat. 41° 38' 40", long. 109° 20' 54".

Transmitter: 11.4-mi. NW of Rock Springs, on Pilot Butte.

Sheridan—K09UO, Russell Communications.

Technical facilities: 0.12-kw ERP, lat. 44° 47' 54", long. 106° 55' 51".

Began Operation: December 31, 1987.

★ **Sheridan**—K21BW, Telecrafter Corp.

Technical facilities: 100-w TPO, 0.616-kw ERP, 43-ft. above ground, 7645-ft. above sea level, lat. 44° 37' 30", long. 107° 06' 49".

Transmitter: Basin Rock electronic site, 14-mi. SSW of Sheridan.

★ **Sheridan**—K24BG, Russell Communications.

Technical facilities: 12.8-kw ERP, lat. 44° 47' 54", long. 106° 55' 51".

★ **Sheridan**—K26BE, Central Wyoming College.

Technical facilities: 12.8-kw ERP, lat. 44° 47' 54", long. 106° 55' 51".

* **Sheridan**—Ch. 34, Russell Communications.

★ **Sheridan**—K42BQ, Generic Television.

Technical facilities: 12.6-kw ERP, lat. 44° 47' 54", long. 106° 55' 51".

★ **Sheridan**—K46BE, Localvision.

Technical facilities: 12.8-kw ERP, lat. 44° 47' 54", long. 106° 55' 51".

* **Sheridan**—Ch. 50, Russell Communications.

Shoshoni, Thermopolls & rural area—K40AQ, Riverton Fremont TV Club Inc. Phone: 307-856-3322.

Technical facilities: 100-w TPO, 1.188-kw ERP, 28-ft. above ground, 7248-ft. above sea level, lat. 43° 27' 00", long. 106° 14' 00".

Transmitter: Approx. 7-mi. NW of Shoshoni on Boyson Peak.

Personnel: Bill Willman, pres.

Note: Operating as a translator; primary station KGWL-TV, Lander-Riverton, WY.

* **Teton Village**—Ch. 26, William L. Armstrong III.

★ **West Riverton**—K44AW, Riverton Fremont TV Club Inc.

Technical facilities: 1.39-kw ERP, lat. 43° 04' 20", long. 106° 29' 40".

★ **Wheatland**—K20AL, Mountain TV Network Inc.

Technical facilities: 0.867-kw ERP, lat. 42° 04' 45", long. 104° 45' 21".

★ **Wheatland**—K24AQ, Mountain TV Network Inc.

Technical facilities: 0.855-kw ERP, lat. 42° 04' 45", long. 104° 45' 21".

Transmitter: 9.4-mi. ENE of Wheatland.

★ **Wheatland**—K28AS, Mountain TV Network Inc.

Technical facilities: 0.90-kw ERP, lat. 42° 04' 45", long. 104° 45' 21".

Transmitter: 9.4-mi. ENE of Wheatland.

* **Wheatland**—Ch. 30, Mountain TV Network Inc.

★ **Wheatland**—K32BE, Mountain TV Network Inc.

Technical facilities: 0.92-kw ERP, lat. 42° 04' 45", long. 104° 45' 21".

Transmitter: 9.4-mi. ENE of Wheatland.

★ **Wheatland**—K36AO, Mountain TV Network Inc.

Technical facilities: 0.94-kw ERP, lat. 42° 04' 45", long. 104° 45' 21".

Transmitter: 9.4-mi. ENE of Wheatland.

★ **Wheatland**—K40BB, Mountain TV Network Inc.

Technical facilities: 0.95-kw ERP, lat. 42° 04' 45", long. 104° 45' 21".

Transmitter: 9.4-mi. ENE of Wheatland.

★ **Wheatland**—K52CX, Mountain TV Network Inc.

Technical facilities: 100-w TPO, 1.00-kw ERP, 95-ft. above ground, 5194-ft. above sea level, lat. 42° 04' 45", long. 104° 45' 21".

Transmitter: 9.4-mi. ENE of Wheatland.

★ **Wheatland**—K56CX, Mountain TV Network Inc.

Technical facilities: 1.02-kw ERP, lat. 42° 04' 45", long. 104° 45' 21".

Transmitter: 9.4-mi. ENE of Wheatland.

★ **Worland**—K15CF, Lee H. Hollingsworth.

Technical facilities: 100-w TPO, 0.91-kw ERP, 46-ft. above ground, 4150-ft. above sea level, lat. 44° 01' 12", long. 107° 55' 52".

Transmitter: Hwy. 16 E, Worland.

PUERTO RICO

★ **Aguada**—W63BF, Evelyn Rivera.

Technical facilities: 1000-w TPO, 8.64-kw ERP, 85-ft. above ground, 433-ft. above sea level, lat. 18° 19' 31", long. 67° 10' 13".

Transmitter: 2-mi. S of La Mina, 1-mi. NE of Cerro Canta Gallo, Aguada.

★ **Arecibo**—W28AH, Angel F. Ginorio, Antonio Lopez.

Technical facilities: 1000-w TPO, 14.49-kw ERP, 100-ft. above ground, 170-ft. above sea level, lat. 18° 28' 22", long. 66° 43' 49".

Transmitter: Within city limits.

Mayaguez—W06BM, Telecinco Inc. Phone: 809-832-1150.

Technical facilities: 1.00-w TPO, 0.017-kw ERP, 155-ft. above ground, 145-ft. above sea level, lat. 18° 12' 28", long. 67° 08' 47".

Transmitter: 165 Mendez Vigo St., Mayaguez.

Equipment: Emcee transmitter; Taco antenna.

★ **Mayaguez**—W65BQ, Sevenoaks Co.

Technical facilities: 1000-w TPO, 28.5-kw ERP, 62-ft. above ground, 637-ft. above sea level, lat. 18° 11' 41", long. 67° 07' 39".

Transmitter: 1.3-mi. SE of center of Mayaguez.

★ **Mayaguez**—W66AY, WKJB AM-FM Inc.

Technical facilities: 1000-w TPO, 13.2-kw ERP, 66-ft. above ground, 2910-ft. above sea level, lat. 18° 09' 05", long. 66° 59' 19".

Transmitter: 2.2-mi. S of Maricao.

★ **Mayaguez**—W67BN, Sevenoaks Co.

Technical facilities: 1000-w TPO, 28.4-kw ERP, 62-ft. above ground, 636-ft. above sea level, lat. 18° 11' 41", long. 67° 07' 39".

Transmitter: 1.3-mi. SE of city center.

★ **Mayaguez**—W69BR, Sevenoaks Co.

Technical facilities: 1000-w TPO, 28.4-kw ERP, 62-ft. above ground, 636-ft. above sea level, lat. 18° 11' 41", long. 67° 07' 39".

Transmitter: 1.3-mi. SE of city center.

★ **Ponce**—W59BQ, Aracelis Ortiz.

Technical facilities: 100-w TPO, 0.93-kw ERP, 95-ft. above ground, 423-ft. above sea level, lat. 18° 02' 40", long. 66° 36' 16".

Transmitter: 0.5-mi. NE of Escuela Gaya, PR.

San German—W50AV, Aracelis Ortiz.

Technical facilities: 10-w TPO, 0.026-kw ERP, 26-ft. above ground, 486-ft. above sea level, lat. 18° 04' 56", long. 67° 02' 43".

Transmitter: 0.01-mi. from Rd. 320, San German.

★ **San Juan**—W46AZ, Eastern Satellite Services Inc.

Technical facilities: 100-w TPO, 1.21-kw ERP, 66-ft. above ground, 76-ft. above sea level, lat. 18° 26' 55", long. 66° 03' 55".

Transmitter: Plaza Las Americas Ave., Roosevelt Hato Rey.

★ **Yauco**—W54AQ, Miguel Rodriguez.

Technical facilities: 200-w TPO, 1.29-kw ERP, 102-ft. above ground, 2995-ft. above sea level, lat. 18° 08' 59", long. 66° 58' 59".

Transmitter: Maricao Electronics site.

VIRGIN ISLANDS

★ **Christiansted**—W23AD, Kelly Guglielmi.

Technical facilities: 100-w TPO, 0.74-kw ERP, 59-ft. above ground, 521-ft. above sea level, lat. 17° 44' 53", long. 64° 43' 40".

Transmitter: Little Princess Hill Rd., Christiansted.

Ownership of Low Power Television Stations

Includes licensees and permittees. Lottery grantees not included.

ABESCON TELECOM CO.

23642 Calabasas Rd.
Calabasas, CA 91302-1592

Officer:

Lawrence Rogow.
Low Power: W46AL Dothan, AL.
Other interests: See Ponyland Bcstg. Co.

ABILENE CHRISTIAN UNIVERSITY

1600 Campus Court
Abilene, TX 79669
Low Power: K07UF Abilene, TX; K51CK
Abilene, TX; K64CX Abilene, TX.

ABUNDANT LIFE COMMUNICATIONS INC.

640 Garnet
Ames, IA 50010
Low Power: K39BY Des Moines, IA.

ACCORD COMMUNICATIONS INC.

Principal:
Benjamin Ichinose.
Low Power: W53AA New York, NY.

JUDITH ANN ACEVEDO

611 Yoakum St.
San Benito, TX 78586
Low Power: K36BG Fort Bragg, CA; K28BK
Ogallala, NE; K12NU Falfurrias, TX.

CORRINE GALT ACOSTA

6200 Valeria
El Paso, TX 79912
Phone: 915-584-8304
Low Power: K53BM Alamogordo, NM.
Represented (legal): Stuart B. Mitchell.

ACT BCSTG. OF CHESAPEAKE INC.

908 Centerville Turnpike S.
Chesapeake, VA 23322
Low Power: W17AQ Chesapeake, VA; W40AH
Chesapeake, VA.

ACTS OF GATESVILLE

1506 W. Main
Gatesville, TX 76528
Low Power: K48CR Gatesville, TX.

AER PRODUCTIONS

Box 8115
Spokane, WA 99223
Low Power: K19AZ Dodge City, KS.

AGK COMMUNICATIONS ASSOC.

Box 95
Syracuse, NY 13250
Low Power: W51BA Syracuse, NY.

ALASKA BCST. TELEVISION INC.

6350 West Freeway Dr.
Fort Worth, TX 76150
Phone: 817-737-4071

Principals:

Jimmie Allen, pres.
Daniel Rivera, v.p.
Low Power: K20AG Anchorage, AK.
Other interests: See American Christian
Television Systems Inc.

ALASKA PUBLIC TELEVISION INC.

2651 Providence
Anchorage, AK 99504
Phone: 907-563-7070
Publically held.
Low Power: K38AR Anchorage, AK; K47AG
Talkeetna, AK.

ALEGRIA BCSTG. CORP.

2nd Floor
385 Eighth St.
San Francisco, CA 94103
Low Power: K35BI Caspar, CA; K56DD
Eureka, CA; K61EI San Luis Obispo, CA;
K69FE San Luis Obispo, CA; K53CL Hilo,
HI.

ALLONAS COMMUNICATIONS INC.

Box 839
3323 Parcher Rd.
Bucyrus, OH 44820
Phone: 419-562-3830
Principals:
Carol E. Allonas, gen. partner, 37.5%.
William E. Allonas III, gen. partner, 37.5%.
James W. Pry II, gen. partner, 25%.
Low Power: W22AE Bucyrus, OH; W54AF
Bucyrus, OH.

DAVID J. ALTERI

214 Colorado St.
Watertown, NY 13601
Low Power: W10BU Canton & Potsdam, NY;
W34AR Canton & Potsdam, NY.

AMBASSADOR MEDIA CORP.

7600 Potomac Falls Rd.
McLean, VA 22102

Principals:

William L. Armstrong, pres., 45%.
Brian P. Hogan, v.p., 10%.
Ellen M. Armstrong, secy.-treas., 45%.
Low Power: K19AV Montpelier, ID; K22BI
Rigby, ID; K17AY Soda Springs, ID; K33AI
Twin Falls, ID; K53CW Green River-Rock
Springs, WY; K61DZ Green River-Rock
Springs, WY; K48BM Jackson, WY; K28BN
Kemmerer, WY.
Full Power Station: KPVI Pocatello-Blackfoot-
Idaho Falls, ID.
Other interests: Has interest in KEZW(AM),
Aurora, CO & is applicant for Ch. 2,
Jackson, WY.
Represented (legal): Hamel & Park.

L. F. AMBURN JR.

Box 207
Edenton, NC 27932
Low Power: W29AF Manteo, NC; W34AC St.
Pauls, NC.

AMEREX OIL ASSOCIATES INC.

Low Power: K06LM Wichita, KS.

AMERICAN BCSTG. SYSTEMS INC.

Box 99
Searcy, AR 72143

Officers:

Cecil Fuller, pres.

William E. Swain, v.p.

John Kenney, v.p.
Maryann Edge, secy.

Principal:

Diana K. Hall, 100%.
Low Power: K18AM Ponca City, OK.

AMERICAN CHRISTIAN TELEVISION SYSTEMS INC.

6350 West Freeway Dr.
Fort Worth, TX 76150
Phone: 817-737-4011

Officers:

Jimmie R. Allen, pres.
Richard McCartney, v.p. & chief operating
officer.

Bob Taylor, sales.

Mike Mooney, engineering.

Principal:

Southern Baptist Convention.
Low Power: K34BM Tucson, AZ; K49CH
Little Rock, AR; W59BH Orlando, FL;
W52AJ Tallahassee, FL; W36AN Albany,
GA; W42AQ Augusta, GA; W36AE Cham-
paign, IL; W14AT Indianapolis, IN; W48AX
Grand Rapids, MI; K44BR Joplin, MO;
K44BZ Springfield, MO; K07TV St. Louis,
MO; K59CR Reno, NV; W29AL Albany,
NY; W65BH Youngstown, OH; W22AP
Jackson, TN; K60CA Brownwood, TX;
K22BG Lubbock, TX.

Other interests: See Alaska Bcst. Television
Inc.

Represented (legal): May & Dunne.

AMERICAN COMMUNICATIONS & TELEVISION INC.

900 NW 8th Ave.
Gainesville, FL 32601
Phone: 904-371-7771

Principals:

Coy Eldand, chmn.
Peter W. McTigue, pres.
George R. Borsari Jr., secy.
Harvey M. Budd, 6.53%.
Mark Kane Goldstein, 5.87%.
Trivest Financial Services Corp., 56.56%.
Low Power: W33AE Newberry, FL.
Full Power Stations: WTGS Hardeeville, SC;
K00G-TV Ogdan, UT.

Other interests: Owns 80% of WMNX(FM),
Tallahassee, FL; 85% of permittee for
WGLV(FM), Micanopy, FL; 85% of pending
assignee for WGGG(AM), Gainesville, FL.
Owns Neighborhood Bcstg. Services Inc.,
permittee & applicant for LPTV. Also owns
MDS permittees & licenses in Florida.
Owns & operates American Uplinks Inc.,
satellite service.

Represented (sales): Petry Television Inc.
Represented (engineering): Kessler & Geh-
man.

Represented (legal): Baraff, Koerner, Olender
& Hochberg, P.C.

AMERICAN COMMUNITY BCST. INC.

2202 4th Ave. E
Twin Falls, ID 83301
Low Power: K67EG Burley, ID.

AMERICAN INDEPENDENT BCSTG.

No. 6C
228 Santa Monica Blvd.
Santa Monica, CA 90401
Low Power: K16BJ Redding, CA.

AMERICAN INDIAN TV & RADIO NET- WORK

Box 338
Hulbert, OK 74441
Low Power: K27CC Muskogee, OK.

AMERICAN LO-POWER TV NETWORK INC.

Box 352
Westford, MA 01886
Low Power: W66AU St. Petersburg, FL;
K39AZ Ottumwa, IA; K65EB Morgan City,
LA; W26AG Presque Isle, ME; K30AN
Trenton, MO; K47AU Trenton, MO; K52BQ
Trenton, MO; K68CK Trenton, MO; K17BW
Hobbs, NM; K47CF Hobbs, NM; K41BN
Moab, UT; K18BY Aberdeen, WA; K47CA
Gillette, WY; K51BS Gillette, WY; K41BR
Rawlins, WY.

AMERICAN RURAL TELEVISION SYS- TEMS INC.

Officers:

Michael J. McGlade, pres.
Robert H. Ernst, v.p.
Melody E. McCoy, v.p., marketing.
Clarissa H. Schaeffer, v.p., production.
Carolyn M. Sides, v.p., programming.
David L. Mitchell, v.p., engineering.
Richard Guggenheim, asst. secy.

Principals:

Michael J. McGlade, pres., 25%.
Robert H. Ernst, v.p., 25%.
Low Power: K59CG Ukiah/Calpella/Redwood
Valley, CA.
Represented (engineering): Peter V. Gureckis
& Assoc.

AMERICAN TELEVISION NETWORK INC.

Suite 400
1155 21st St. NW
Washington, DC 20036
Phone: 202-785-2143

Officer:

Edward L. Weidenfeld, president.
Low Power: K33BX Grass Valley, CA;
W42AM Daytona Beach, FL; W04BV
Evansville, IN; W41AM Hyannis, MA;
K13UT Minneapolis, MN; W34AE Eau
Claire, WI; W54AJ La Crosse, WI.

AMERICAN TRANSLATOR DEVELOP- MENT INC.

Low Power: W46AW Melbourne, FL; W62BQ
Oxford, MS; W64AY Oxford, MS; W68CA
Oxford, MS.

AMERICAN TV NETWORK INC.

c/o Dr. Payne
Box 1211
Glendale, CA 91029
Low Power: K39BV Quartzsite, AZ; K41CE

Quartzsite, AZ; K43CA Quartzsite, AZ; W11BQ Daytona Beach, FL.

AMOS COMMUNICATIONS INC.

Box 150
911 Vandemark Rd.
Sidney, OH 45367
Low Power: W03AR Lima, OH.

ANAOARKO PUBLISHING CO.

117-119 E. Broadway
Anadarko, OK 73005
Low Power: K19AX Sicks, OK.

EDWARD F. ANGLIN

Box 157-A
Rte. 1
Negaunee, MI 49866
Low Power: K04NF Springdale, AR; K07TN Springdale, AR; W17AF Escanaba, MI; W19AN Escanaba, MI; W23AE Escanaba, MI; W27AI Escanaba, MI.

THELMA W. ANGLIN

16 Stirling Ave.
Martinsville, VA 24115
Low Power: W36AH Halls Spur, GA; W38AI Halls Spur, GA; W40AC Sessoms, GA; W53AI Hope Mills, NC; W56BZ Mud Castle, NC; W53AK Branchville, SC; W558B Branchville, SC; W39AO Traffic, VA.

ANIMAS MINORITY BCSTRS. INC.

6606 Sunset Blvd.
Los Angeles, CA 90028
Low Power: K31BK Farmington, NM.

APPLIED COMMUNICATIONS TECHNOLOGIES

Box 200
Roslyn, NY 11576

Officers:

Angela Shaw DeCock, pres.
Thomas J. Morrison III, v.p.

Principals:

Angela S. DeCock, 90%.
Low Power: W67BC Mobile, AL; K67EI Baton Rouge, LA; W59BA Jackson, MS.

ARIZONA CHRISTIAN TELEVISION SYSTEM INC.

Box 39
Phoenix, AZ 85001
Phone: 602-264-3939

Officer:

LeRoy Stevens, pres.

Principal:

American Christian Television System Inc.
Low Power: K39BI Phoenix, AZ.

ELLEN M. ARMSTRONG

7600 Potomac Fall Rd.
McLean, VA 22102
Low Power: K120B St. Anthony, ID; K03GT Twin Falls, ID; K05IX Twin Falls, ID.
Full Power Stations: CPs for KKVI, Ch. 35, Twin Falls, ID; KJVI, Ch. 2, Jackson, WY.
Other interests: For other LPTV interests see Ambassador Media Corp.
Represented (engineering): A. D. Ring & Assoc. P.C.
Represented (legal): Harmel & Park.

WILLIAM L. ARMSTRONG III

7600 Potomac Fall Rd.
McLean, VA 22102
Low Power: K13VI Blackfoot, ID; K07UL Burley, ID; K120E Firth-Basalt, ID; K12NZ Idaho Falls, ID; K08KV Jerome, ID; K02NO Rupert, ID; K13VJ Shelley, ID.
Full Power Stations: CPs for KKVI, Ch. 35, Twin Falls, ID; KJVI, Ch. 2, Jackson, WY.
Other interests: The Armstrongs own 45% each of KPVI(TV) Pocatello, ID; WY; have interest in KEZW(AM) Aurora, CO. For

other LPTV interests see Ambassador Media Corp.

ARTESIAN MINORITY BCSTG. INC.

No. 104
23642 Calabasas Rd.
Calabasas, CA 91302
Low Power: K25BW Galvin, WA.
Other interests: See Ponyland Bcstg.

ARTHUR C. BROAOBOOKS & ASSOC.

Rte. 4
Dublin, GA 31021
Low Power: W04CD Dublin, GA.

ATN OF PITTSBURGH

Suite 104
23642 Calabasas Rd.
Calabasas, CA 91302
Low Power: W29AH Pittsburgh, PA.
Other interests: See Ponyland Bcstg.

ATLANTIC & CARIBBEAN COMMUNICATIONS

Box 1
Executive Office Center
Hilton Head, SC 29928
Low Power: W35AE Macon, GA.

AUSTIN TELEVISION

7007 S I-35
Oklahoma City, OK 73149
Low Power: K30CE Austin, TX.

AVN INC.

2827 Central Ave.
Augusta, GA 30909
Phone: 404-736-6700

Principal:

Jeremy M. Coghlan, pres.
Low Power: W67BE Augusta, GA.

B & B PRODUCTIONS INC.

1700 Duncan St.
Pampa, TX 79065
Low Power: K69FF Plainview, TX.

BABY BOOM BCSTG. CO.

11878 Grange Ave.
Los Angeles, CA 90025

Officers:

Lawrence Rogow.
Garry Spire.

Principal:

Response Bcstg. Corp.
Low Power: K44BU Eureka, CA; K35BP Redding, CA; K54CW Arnes, IA.
Other interests: See Ponyland Bcstg. Co.

BACA COUNTY

Box 116
Springfield, CO 81073
Low Power: K60DP Springfield, CO.

CHARLES E. BACA JR.

Low Power: W65BR Pensacola, FL; W36AM Memphis, TN; W49AJ Memphis, TN.

BAKER COUNTY FAMILY TELEVISION

Box 1002
Glen St. Mary, FL 32087
Low Power: W28AK MacClenny, FL.

BARRETT, OUNN & RAY

217 Second Ave. N.
Nashville, TN 37201

Principals:

George E. Barrett, 33.3%.
Edward C. Dunn, 33.3%.
Charles R. Ray, 33.3%.
Low Power: W16AB Piedmont, AL; K25AO Eldon, IA; K38AX Eldon, IA; W26AC Kerhonkson, NY; W17AJ Rarden/Lucasville, OH.

HOWARD P. BATIE

631 Madison St.
Clarksville, TN 37040
Phone: 615-645-2650
Low Power: W33AO Clarksville, TN; W60BH Clarksville, TN.

BAXTER BCSTG. INC.

Principals:
Mercedes E. B. Riley, pres., 50%.
Carl N. Pitts, v.p., 12.5%.
Edward N. Riley, secy.-treas., 12.5%.
Charles P. Hurst, 12.5%.
Bobby G. Crawford, 12.5%.
Low Power: K43AJ Mountain Home, AR.
Other interests: Riley has 50% interest in Flippin TV Cable Co., cable TV operator in Flippin, AR.
Represented (engineering): E. Harold Munn Jr. & Assoc. Inc.

N. JEAN BAZ

Box 177
Jamestown, TN 38556
Low Power: W63BC Jamestown, TN.

BEACH BCSTG.

Suite 9
3590 S. 60 Ave.
Hollywood, FL 33023
Low Power: W59BO Fort Myers, FL; W47AL Orlando, FL.

BELL PRESS INC.

120 W. 3rd St. S
Ladysmith, WI 54848
Phone: 715-532-5591

Officers:

Donald L. Bell, pres.
Audrey M. Bell, v.p.
James L. Bell, secy.-treas.
Low Power: K06AS Ladysmith, WI.

BELVIDERE DAILY REPUBLICAN CO.

401 Whitney Blvd.
Belvidere, IL 61008
Low Power: W46AS Belvidere, IL.

YING HUA BENNS

103 Averil St.
Lookout Mountain, TN 37350
Low Power: W39AW Chattanooga, TN.
Full Power Station: Has interest in WFLI-TV Cleveland, TN.

BENNY CARLE BCSTG.

Box 1316
201 N. Pine St.
Florence, AL 35631
Phone: 205-764-1240

Officer:

Benny Carle, pres.
Low Power: W03AW Florence, AL; W05BB Florence, AL.
Other interests: Owns WBCF(AM) Florence, AL; owns & operates music syndication co.

BENTON COMMUNITY TELEVISION INC.

134 Woodland Rd.
Lansing, KS 66043
Low Power: K08KH Mound City, MO; K13TY Mound City, MO.

HOWARD O. BERKLEY III

Box 361
Star Rte. 4
Blanco, TX 78606
Low Power: K21AZ Telluride, CO; K40AS Topeka, KS; K32AM Kansas City, MO; K45BC Mitchell, SD.

BIG D TV

Low Power: K23BA Delta Junction, AK; K35BA Delta Junction, AK.

CHARLES BILLINGS

5838 Woodhaven Circle
Fayetteville, NC 28301
Low Power: W58AZ Raleigh, NC.

BITTERROOT VALLEY PUBLIC TELEVISION

Box 588
Hamilton, MT 59840
Phone: 406-961-4209

Officers:

Bonnie Evans, chmn.
Claras Pincus, treas.
Low Power: K21AN Darby, MT; K67EC Pinedale, MT.
Represented (legal): Schwartz, Woods & Miller.

BJM COMMUNICATIONS

2616 Glenbrook Way
Bishop, CA 93514
Low Power: K25CJ Mammoth Lakes, CA; K28CC Mammoth Lakes, CA.

BLACK COALITION FOR MEDIA OVERSIGHT

2012 Clifton Ave.
Nashville, TN 37203
Low Power: K61CO Howard, CO.

BLACK MEDIA ASSOCIATES

Box 1603
Centreville, VA 22020
Low Power: W60AS Hopkinsville, KY; W68BM Hopkinsville, KY; W43AS Pikeville, KY; K50CB Carlsbad, NM; K39BU Hobbs, NM; W16AM Olean, NY.
Other interests: See Impact Television Group Inc.

BLACK ROCK CABLE INC.

3rd & Main
Beatty, NV 89003
Low Power: K66DI Pahump, NV.

BLACK WOMEN'S NETWORK OF NJ INC.

354 S. First Ave.
Mount Vernon, NY 10550
Low Power: K15CB Glenwood Springs, CO; K23BW Many, LA; W55BD Westport, MD; K31BQ Redmond, OR.

BLACKS DESIRING MEDIA INC.

Box 520
1024 Main St.
Livingston, TN 38570
Phone: 615-823-5633

Officer:

Millard V. Oakley, pres.
Low Power: W30AF Andalusia, AL; W57AY Andalusia, AL; K20CE Crossett, AR; K46BC Crossett, AR; K52CU Hope, AR; K57EI Hope, AR; W32AK Centrailla, IL; W34AA Centrailla, IL; K21BO Ottumwa IA; K28AR Morgan City, LA; K40BH Fort Leonard Wood, MO; K45AT Fort Leonard Wood, MO; K53CA Fort Leonard Wood, MO; K15BI Scobey, MT; K17BC Scobey, MT; K20AJ Scobey, MT; K25BX Scobey, MT; K33AK Scobey, MT; K36AS Scobey, MT; K44AS Scobey, MT; K46AX Scobey, MT; K49BF Scobey, MT; K54BM Scobey, MT; W26AE Massena, NY; W42AP Massena, NY; W45AE Massena, NY; W47AQ Massena, NY; W51AM Massena, NY; K48CS Enid, OK; K31BJ Altamont, OR; K41BK Altamont, OR; K52AS Altamont/Klamath Falls, OR; K33BP Klamath Falls, OR; K49BH Klamath Falls, OR; K54CH Klamath Falls, OR; W49AM Crossville, TN; K47CU Nacogdoches, TX; K56DT Nacogdoches, TX; K52BW

LPTV Ownership

Pampa, TX; K21BY Logan, UT.

BLAINE COUNTY PUBLIC TELEVISION INC.

63 Fourth St.
Chinook, MT 59523
Low Power: K27CJ Harlem, MT.

BLAKSLEE JUNCTION MINORITY BCSTG. INC.

23642 Calabasas Rd.
Calabasas, CA 91302
Low Power: K47CN Centralia, WA.
Other interests: See Ponyland Bcstg.

ELLEN BLOOM

6189 Granite Reef Rd.
Scottsdale, AZ 85253
Low Power: K18CC Phoenix, AZ.

BONNIE LEE BLUM

3109 Live Oak Dr.
Brenham, TX 77833
Low Power: K30CF Brenham, TX; K46BD Brenham, TX.

BMTC SYSTEMS INC.

Drawer E
Arab, AL 35016
Low Power: W11BK Arab, AL.

BOARD OF REGENTS ON BEHALF OF U. OF FLORIDA

WUFT TV Journalism/Communications Board
Gainesville, FL 32611
Low Power: W10BR Gainesville, FL.

BOGALUSA DAILY NEWS INC.

525 Avenue V.
Bogalusa, LA 70427
Low Power: K64CU Bogalusa, LA.

RICHARD O. BOGNER

603 Cantigue Rock Rd.
Westbury, NY 11590
Low Power: 74% of W57BC Mineola, NY;
W44Ai Plainview-Hicksville, NY.

BOULDER TV TRANSLATOR ASSOC.

215 N. Madison
Boulder, MT 59632
Low Power: K27CD Boulder, MT.

BOXES TREES INC.

265 S. Main
Memphis, TN 38105
Phone: 901-526-2166
Low Power: W45AH Savannah, GA.

BRAINERO DAILY DISPATCH

Box D
215 S. 6th St.
Brainerd, MN 56401

Ownership:

Stauffer Communications Inc.
Low Power: K02MY Brainerd, MN; K24BM Brainerd, MN.
Other interests: Stauffer has multiple broadcast & newspaper holdings.

QUENTIN L. BREEN

1301 Montgomery St.
San Francisco, CA 94133
Low Power: K46AR Laramie, WY.

BREWER COMMUNICATIONS INC.

Box 756
Okmulgee, OK 74447
Low Power: K28CJ Okmulgee, OK.

BROADCAST DATA CORP.

29 Rockwood Place
Englewood, NJ 07631
Phone: 201-837-5100

Officer:

James E. Lindstrom, sr. v.p.

Low Power: W61BD Muncie, IN; K67DX Shreveport, LA; W58BC Ann Arbor, MI.
Other interests: Radio, MDS & MMDS holdings.

Represented (sales): Linda J. Solash-Reed.
Represented (engineering): Bond Associates.
Represented (legal): Heron, Burchette, Ruckert & Rothwell.

DAVID E. BROOKS

Box 469
De Queen, AR 71832
Low Power: K09UW Shreveport, LA.

BROOKS BCSTG. INC.

No. 217
279 S. Beverly Dr.
Beverly Hills, CA 90212
Low Power: W61BG Montgomery, AL;
K2080 Malcolm, NE; K49CA Odessa, TX;
K46BJ Salt Lake City, UT.

FREDA A. BROWN

A-704 Airway Circle
Nashville, TN 37214
Low Power: K21BV Cody, TX.

JAMES BROWN

Box 387
Laurens, SC 29360
Low Power: W23AN Morganton, NC.

GREGORY V. BROWNING

2712 Andover Rd.
Florence, SC 29501
Low Power: W43AQ Columbia, SC.

BROWNING PUBLIC SCHOOLS

129 First Ave. SE
Browning, MT 59417
Low Power: K55FE Browning, MT.

BRUCE INDEPENDENT TV INC.

Box 211
Bruce, MS 38915
Phone: 601-983-2801

Principals:

William E. Morgan, pres., 100%.
Ann Morgan, secy.-treas.
Low Power: W07BN Bruce, MS.

BRYAN PUBLISHING CO.

127 S. Walnut St.
Bryan, OH 43506
Phone: 419-636-1111

Officer:

Ford Cullis.
Low Power: W19AF Bryan, OH.
Other interests: Publishes The Bryan Times,
Bryan OH.

JOE F. BRYANT

200 E. Spring St.
Lebanon, TN 38087
Phone: 615-244-5142
Low Power: W11BD Lebanon, TN.
Full Power Station: WJFB Lebanon, TN.
Other interests: Bryant owns permittee of
WMST(AM), Mount Juliet, TN.

BTV ASSOCIATES

No. 4-H
250 E. 65th St.
New York, NY 10021
Low Power: K38AV Iowa City, IA; W47AJ
Newport, RI.

BUENAVENTURA

Box 26776
Albuquerque, NM 87125
Low Power: K17AK Gallup, NM.

BULEY TELEVISION

8688 E. Portland
Scottsdale, AZ 85257
Low Power: W21AM Tallahassee, FL.

REED BULLEN

198 N. Main
Logan, UT 84321
Low Power: K51CQ Logan, UT.

JOHN F. BUNKFELDT

10603 Cosby Manor Rd.
Utica, NY 13502
Low Power: W22AO Vienna, NY.
Full Power Station: 25% of WTUV Utica, NY.

LAURA BURBAGE

No. K-1
45-535 Luluku Rd.
Kaneohe, HI 96744
Low Power: K07UB Honolulu, HI.

K. SANOVAL BURKE

Box 2295
Boulder, CO 80306
Low Power: W55BE Montgomery, AL; K66CQ O'Neals, CA; K12NI Alamosa, CO; K51BT Hilo, HI; K10MQ Davenport, IA; W618L Haughton, LA; K46CE Lafayette, LA; W61BC Shreveport, LA; W10BD Jackson, MS; K64CL Malcolm, NE; W67BV Buffalo, NY; K14GW Corvallis, OR; K20BL Kernville, TX.

R. L. BUSH JR.

309 Creekway Dr. NW
Lenoir, NC 28645
Phone: 704-728-4200
Low Power: W41AR Lenoir, NC.
Other interests: Bush owns license of
WKGX(FM) Lenoir, NC; holds interest in
licensees of WMOO(FM) Mobile, AL;
WFAI(FM) Fayetteville, NC; application for
FM station in Banner Elk, NC.

BUSSE BCSTG. CORP.

2615 Nicolet Dr.
Green Bay, WI 54301
Principals:
Lawrence A. Busse, pres.-secy., 0.99%.
Gillett Family Trust, 99.01%.
George N. Gillett, trustee.
Low Power: K55DN Ardmore, OK.
Other interests: See Group Ownership of TV
Stations.

BUTLER UNIVERSITY

Jordan College of Fine Arts
4600 Sunset Ave.
Indianapolis, IN 46208
Phones: 317-283-8000; 317-283-9231

Officers:

John G. Johnson, pres.
Jack Eaton, dean.
Thomas J. Hegarty, v.p., academics.
William H. Templeton, v.p., business.
Low Power: W69BI Indianapolis, IN.
Full Power Station: WBUU Indianapolis, IN.
Other interests: Is permittee for WAJC(FM)
Indianapolis, IN.

CABLE SERVICES INC.

P.O. Box 608
Jamestown, ND 58402
Low Power: K32AP Windsor, ND.

CABLE TV INC.

6545 Cecilia Circle
Minneapolis, MN 55435
Phone: 612-941-0556

Ownership:

Todd Communications.
Low Power: K21AK Morris, MN.
Represented (legal): Fly, Shuebruk, Gaguine,
Boros & Braun.

BARRY K. CAGLE

6715 Old Hinkleville Rd.
Paducah, KY 42001
Low Power: W10BF Paducah, KY.

CALIFORNIA-OREGON BROADCASTING INC.

Box 5M
125 S. Fir
Medford, OR 97501
Phone: 503-779-5555

Officers:

Patricia C. Smullin, pres.
Richard Green, v.p.
Carol Anne Brown, v.p.
William B. Smullin, secy.
Patricia D. Smullin, treas.

Principals:

William B. Smullin family, 47.05%.
Patricia C. Smullin, 25.05%.
Carol Anne Smullin Brown, 25.05%.
Low Power: K47CP Eureka, CA; K25CI Klamath, CA; K27BH Lake Shastina, CA;
K308N Coos Bay, OR.
Other interests: See Group Ownership of TV
Stations.
Represented (sales): Blair Television.
Represented (engineering): Lohnes & Culver.
Represented (legal): Pierson, Ball & Dowd.

JEWEL B. CALLAHAN

702 Circle Dr.
Broken Bow, OK 74729
Low Power: K27CH Broken Bow, OK.

CALLIHAN BCSTG. GROUP INC.

Box 54
Gunnison, CO 81230
Phone: 303-641-3290

Principal:

Collis M. Callihan.
Low Power: K38BF Cedaredge, CO; K40AU
Cedaredge, CO; K26CI Cortez, CO.

CALVARY TEMPLE CHURCH INC.

720 Bertling St.
Cape Girardeau, MO 63701
Low Power: K14HS Cape Girardeau, MO;
K45CA Cape Girardeau, MO; K47CM Cape
Girardeau, MO.

CAMOENTON BCST. GROUP INC.

Box 672
Rte. No. 1
Camdenton, MO 65020
Low Power: K30CA Camdenton, MO; K43CD
Camdenton, MO; K54CS Camdenton, MO.

MARILYN CAMERON

210 Rosline Ave.
Beaumont, TX 77707
Low Power: K1880 Fort Leonard Wood, MO.

CANNAN COMMUNICATIONS INC.

Box 1224
Wichita Falls, TX 76307
Phone: 817-322-3252

Officers:

Darold A. Cannan Jr., pres.-treas.
Raymond E. Poindexter, v.p.

Principals:

Darold A. Cannan Jr., 68.18%.
Raymond E. Poindexter, 9.10%.
Joe N. Sherrill Jr., 4.54%.
W. W. Hamilton, 13.64%.
Joe N. Prothro, 4.54%.
Low Power: K45BF Clovis, NM.
Full Power Stations: KAMR-TV Amarillo, TX;
41.83% of KBVO-TV Austin, TX.
Represented (sales): Blair Television.
Represented (engineering): Cohen, Dippell
& Everist, P.C.
Represented (legal): Hogan & Hartson.

MANUEL A. CANTU

Low Power: W12BW Perry, FL; W09BP Port
St. Joe, FL; W07BW Dublin, GA.

CAPE VIDEO NETWORK

29 Bassett Lane

Hyannis, MA 02601
Phone: 617-775-4242

Principal:
Donald P. Moore.
Low Power: W67BA Dennis, MA.
Represented (sales): Ben Emery.
Represented (engineering): Chris Taylor.
Represented (legal): Arter & Hadden.

CAPITAL CITY TELECASTING INC.
No. 750
2021 L St. NW
Washington, DC 20036
Low Power: W58BF Westerville, OH.

CAPITOL BCSTG. CO. INC.
Box 12800
711 Hillsborough St.
Raleigh, NC 27605

Principals:
James F. Goodman, pres. & chief exec. officer. 65.56%.
Raymond F. Goodman III, 31.13%.
Frank U. Fletcher, 2.32%.
Low Power: W26AM Charlotte, NC; W19AV Fayetteville, NC; W42AR Greensboro, NC; W63BE Raleigh, NC.
Other interests: See Group Ownership of TV Stations.

CARLIN TELEVISION DISTRICT
Box 787
Carlin, NV 89822
Low Power: K30CD Carlin, NV; K35BR Carlin, NV.

CARTER BCSTG. CORP.
312 Stuart St.
Boston, MA 02116
Phone: 617-423-0214

Principals:
Kenneth R. Carberry, pres., 100%.
Lorayne Carberry, v.p.
Joyce C. Scott, secy.
Dale O'Hayer, treas.
Low Power: K48CD Flagstaff, AZ; W34AD Key West, FL; W05AX Cape May, NJ.
Other interests: CBC is licensee of WROL(AM) Boston, MA; WACE(AM) Chicopee, MA; WLOB(AM) Portland, ME; WRUM(AM) & WWMR-FM Rumford, ME & WRIB(AM) Providence, RI.
Represented (legal): Haley, Bader & Potts.

CASEY TELECOMMUNICATIONS CORP.
No. 306
14605 N. Airport Dr.
Scottsdale, AZ 85260
Low Power: K69FM South Phoenix, AZ; K38CB Honolulu, HI.

JOSE CASTELLANOS
3417 E. Yale
Phoenix, AZ 85009
Low Power: K57DY Anchorage, AK; K468N Fort Dodge, IA.

CATHEORAL COMMUNICATIONS
3908 W. River Rd.
Davenport, IA 52802
Low Power: K52CN Davenport, IA.

CATHOLIC VIEWS BROADCASTS INC.
86 Riverside Dr.
New York, NY 10024
Low Power: W52AD Memphis, TN.

CBC TV
4004 N. 55th Dr.
Phoenix, AZ 85031
Low Power: K04NJ Fresno, CA; K42BZ

Bozeman, MT; K67DT Carrington, ND.

CENTER BCSTG. CORP. OF NEW HAMPSHIRE
81 North State Rd.
Concord, NH 03301
Low Power: W39AR Concord, NH; W13BG Nashua, NH; W33AK Nashua, NH.

CENTRAL CALIFORNIA BCSTRS. INC.
3817 N. Chesterbrook Rd.
Arlington, VA 22207
Low Power: K05IY Visalia, CA.

CENTRAL COAST GOOD NEWS INC.
No. 104
23642 Calabasas Rd.
Calabasas, CA 91302

Ownership:
Response Bcstg. Corp.
Low Power: K36AL Paso Robles, CA.
Other interests: See Ponyland Bcstg.

CENTRAL OHIO ASSOCIATION OF CHRISTIAN BCSTRS.
Low Power: W39AQ Marion, OH.

CENTRAL TEXAS TELEVISION
Box 12818
Houston, TX 77017

Principal:
William E. Powell.
Low Power: K32AN Ellinger, TX; K16AH Kerrville, TX; K44AN Victoria, TX.

CENTRAL WYOMING COLLEGE
2660 Peck Ave.
Riverton, WY 82501

Officer:
Dr. Edward Donovan.
Low Power: K50BL Jackson, WY; K22BK Rock Springs, WY; K26BE Sheridan, WY.
Full Power Station: KCWC-TV Lander-Riverton, WY.

CFF PROPERTIES INC.
Box 5111
Lakeland, FL 33807
Phone: 813-644-0261

Officer:
Nathan Price, pres.
Low Power: W24AA Fort Myers, FL; W15AG Live Oak, FL; W69AX Perry, FL; W53HI Valdosta, GA.
Other interests: See listings for Lakeland Translator Inc., Perry Translator Inc. & Jacksonville Translator Inc.

CHANNEL 13 TELEVISION INC.
886 Maple Ave.
Hartford, CT 06114
Phone: 203-547-1303

Principals:
Lucio C. Ruzzier, pres. & gen. mgr., 27%.
Salvatore Minniti, secy., 27%.
Paul D'Agostino, treas., 27%.
Low Power: W13BF Hartford, CT.
Represented (sales): Telemundo Group Inc.
Represented (engineering): Mullaney Engineering.
Represented (legal): Cohn & Marks.

CHANNEL 17 ASSOCIATES LTO.
Box C170
Birmingham, AL 35209
Phone: 205-345-1117

Principals:
David R. DuBose, pres.-gen. partner, 68.80%.
Richard G. Brennan, secy.-gen. partner, 11.90%.
Karen C. Brennan, gen. partner, 10%.
Low Power: W62BG Birmingham, AL.
Full Power Station: WDBB Tuscaloosa, AL.
Represented (sales): Independent TV Sales.
Represented (engineering): Mullaney Engi-

neering Inc.
Represented (legal): Mullin, Rhyne, Emmons & Topel, P.C.

CHANNEL 19 TV CORP.
Box 850
780 Dudley St.
Dorchester, MA 02125
Low Power: W19AH Boston, MA.

CHANNEL AMERICA LPTV HOLDINGS INC.
Suite 804
24 W. 57th St.
New York, NY 10019
Phone: 212-262-5353

Principal:
Robert Mauro, pres.
Low Power: W61AZ New Orleans, LA; W568R Dayton, OH; K65DR Portland, OR.

CHEROKEE NETWORK
Box 9742
Brea, CA 92622
Low Power: K14HB Fairbanks, AK; K50BX Fort Dodge, IA; K42CB Wichita, KS.

CHIGNIK LAKE VILLAGE COUNCIL
Chignik Lake Community Hall
Chignik, AK 99502
Phone: 907-845-2212

Officers:
Johnny Lind, pres.
Charles Odomin, v.p.
Nana Takok, secy-treas.
Low Power: K13RQ Chignik Lake, AK.
Other address: Lola A. Lind, Lakeview Services, Box 24, Chignik Lake, AK 99502

CHRIS & JOANN'S BCSTG. CO.
Suite 4
4096 Bridge St.
Fair Oaks, CA 95628
Phone: 916-961-6411

Principals:
Chris W. Kidd, managing partner, 50%.
Joann P. Hotz, 50%.
Low Power: K17AI Fergus Falls, MN; K28AI Wahpeton, ND.
Represented (legal): Wilkinson, Knauer, Barker & Quinn.

CHRISTEL BCSTG. INC.
10211 Staples Mill Rd.
Glen Allen, VA 23060
Low Power: W02BN Richmond, VA.

CHRISTENSEN B.C. CO. INC.
Box 688
Humboldt, IA 50548
Low Power: K34CK Humboldt, IA.

CHRISTIAN COMMUNICATIONS OF CHICAGOLANO INC.
Suite 1100
1 N. Wacker Dr.
Chicago, IL 60606
Phone: 312-977-3838

Officers:
Jerry K. Rose, chmn. & pres.
Max Ephaim Jr., vice chmn. & v.p.
Cecil O. Swanson, secy.
Wilfred P. Severance, treas.

Principal:
Non-profit corp.
Low Power: W51AF La Salle/Oglesby, IL; W68BR Rockford, IL.
Full Power Station: WCFC-TV Chicago, IL.
Represented (legal): Fisher, Wayland, Cooper & Leader.

CHRISTIAN RENEWAL MINISTRIES
Box 1218
Brunswick, GA 31521
Low Power: W33AL Brunswick, GA.

CHRISTIAN WORLD NETWORK
Low Power: K45AN Tyler, TX.

CHRISTIANS INCORPORATED FOR CHRIST INC.
Box 2400
Branson, MO 65616
Low Power: K66CN Harrison, AR; K68CU Springdale, AR; K25BD Branson, MO.

CHRONOTYPE PUBLISHING CO.
Box 30
28 S. Main St.
Rice Lake, WI 54868
Phone: 715-234-1500

Officers:
Warren D. Leary Jr., pres.
James F. Dorrance Jr., v.p.
Low Power: W15AB Rice Lake, WI.
Other interests: CPC publishes weekly Rice Lake Chronotype.
Represented (engineering): Doug McDonnell.

CIRCLE TV BOOSTER CLUB INC.
Box 6
Brockway, MT 59214
Phone: 406-485-3550

Officers:
Dale Bond, pres.
Edwin Moos, v.p.
Robert T. Hoover, secy.
Eugene Schull, treas.
Low Power: K14AG Circle, MT.

CITIZEN TELEVISION CORP.
735 N. Water St.
Milwaukee, WI 53202

Officer:
D. J. Trojan, director.
Low Power: W55AX Mobile, AL; W56BJ Columbus, OH; W61AT Memphis, TN.

CITIZENS TELEVISION SYSTEMS INC.
c/o Medaille College
18 Agassiz Circle
Buffalo, NY 14214
Phone: 716-884-9228

Officers:
Ralph Nader.
Joe Page.
Samuel Simon.
Low Power: W58AV Buffalo, NY.

CITY OF GABBS
505 Main St.
Gabbs, MT 89409
Low Power: K06LW Gabbs, NV.

PETER CLARK—See Leonard Walk.

JACK CLARKE III
1 Clarke Dr.
Conroe, TX 77301
Low Power: K19BM Ingram, TX; K21BU Ingram, TX.

CLASSIC VIDEO SYSTEMS
Box 4842
Scottsdale, AZ 85261
Low Power: K53BP Cortez, CO; K50BT Moscow, ID; K13VE Baton Rouge, LA; K20AI Williston, ND; K50AX Aberdeen, SD; K62CO Spokane, WA.

CLAY CENTER PUBLISHING CO.
Box 519
805 5th St.
Clay Center, KS 67432
Phone: 913-632-2127
Low Power: K22AN Clay Center, KS.
Other interests: Publishes The Clay Center Dispatch, Clay Center, KS.

LPTV Ownership

CLEAR CHANNEL COMMUNICATIONS INC.

Suite 500
175 E. Houston St.
San Antonio, TX 78205
Phone: 512-734-7308
Low Power: K69EK Oklahoma City, OK;
K28AK College Station, TX; K22BH Corpus
Christi, TX; K17BY San Antonio, TX;
K62CY Waco, TX.

Other interests: Is licensee of WELI(AM), New
Haven, CT, WHAS(AM) & WAMZ(FM),
Louisville, KY; WQUE-AM-FM, New Or-
leans, LA; KTOK(AM) & KJYO(FM), Okla-
homa City, KAKC(AM) & KMOD(FM), Tulsa,
OK, KPEZ(FM), Austin; KTAM(AM) &
KORA(FM), Bryan; KALO(AM) & KHYS(FM),
Port Arthur; WDAI(AM) & KAJA(FM), San
Antonio, TX.

CLEAR LAKE TELEVISION

Box 590209
Houston, TX 77259-0209
Phone: 713-480-9992

Principal:

Roy E. Henderson, owner-pres.
Low Power: K05IL Clear Lake, TX.
Represented (engineering): Mullaney Engi-
neering Inc.
Represented (legal): Shack, Buenzie & Crawford.

CLEARVISION COMMUNICATIONS

1 Old Orchard Dr.
Greeneville, TN 37743

Principal:

Gregg K. Jones.
Low Power: W04BY Crystal River, FL;
W10AY Peru, IL.

CLEVELAND NEWSPAPERS INC.

1505 25th St. NW
Cleveland, TN 37320
Phone: 615-472-5041

Principals:

C. Lee Walls.
Martha Ann Walls.
Low Power: W38AH Cookeville, TN.
Other interests: Publishes the Banner, Cleve-
land, TN; other newspapers in AL, GA,
KS, MS, MO. Walls Newspapers also
controls Southern Newspapers Inc., Walls
Investment Co., Walls Trusts, all newspa-
per publishers

LINDA D. CLEVENGER

Box 44-A
Rte. 2
Jefferson City, TN 37760
Low Power: W19AJ Demopolis, AL; W57BF
Florence, AL; W39AG Thomasville, AL;
W48AH Thomasville, AL; K20BN Flagstaff,
AZ; K268Y Prescott, AZ; K57EH Batesville,
AR; K61EG Batesville, AR; K41AN Para-
gould, AR; K49BN Paragould, AR; K53CR
Oroville, CA; W38AR Perry, FL; W568V
Tifton, GA; W60AZ Tifton, GA; K21BP
Twin Falls, ID; K27AO Twin Falls, ID;
W41AL Streator, IL; W54AN Watseka, IL;
W51AI Wabash, IN; K25CM Farmington,
NM; K29BO Farmington, NM.

CLINTON DAILY NEWS CO.

Box 489
522 Avant Ave.
Clinton, OK 73601
Phone: 405-323-5151

Principal:

Charles E. Engleman.
Low Power: K06KV Clinton, OK.
Other interests: Publishes The Clinton Daily
News.

CMM INC.

215 Lantana Dr.
Crossville, TN 38555

Low Power: K47CK Jonesboro, AR; K34CD
Poplar Bluff, MO; W26AH Manteo, NC.

COAST BCSTG. GROUP INC.

Box 3618
Sarasota, FL 33578
Low Power: W24AT Sarasota, FL.

COLBY-BATES-BOWDOIN EDUCATIONAL TV

1450 Lisbon St.
Lewiston, ME 04240
Phone: 207-783-9107

Officer:

Robert H. Gardiner, pres.

Ownership:

Bates College, 33.33%.
Colby College, 33.33%.
Bowdoin College, 33.33%.
Low Power: W14AB Skowhegan/Madison,
ME.

Other interests: Same group owns WCBB,
Augusta, ME. Bates College operates
WRBC(FM), Lewiston, ME. Bowdoin Col-
lege operates WBOR(FM), Brunswick, ME.
Represented (legal): Tierney & Swift.

WILLIAM H. COLEMAN

1400 Lucky John
Park City, UT 84060
Phone: 801-649-4501
Low Power: K45AX Park City, UT.

COLORADO RIVER BCSTG.

Box 2408
Bullhead, AZ 86430
Phone: 602-763-8826

Principals:

Scott Parker, pres.
Angela Parker.
Low Power: K26AQ Bullhead City, AZ.

COLORADO WEST BCSTG. INC.

1322 1/2 Grand Ave.
Glenwood Springs, CO 81601
Low Power: K25AH Glenwood Springs, CO.

COLUMBIA TELEVISION BCSTRS. INC.

5807 Shakespeare Rd.
Columbia, SC 29204
Low Power: W17AE Orangeburg, SC.

COMMONWEALTH OF KENTUCKY

920 Frederica St.
Owensboro, KY 42301
Phone: 502-686-5041
Low Power: W12BJ Owensboro, KY.
Ownership: State of Kentucky in conjunction
with University of Kentucky & Owensboro
Community College

COMMONWEALTH VENTURE SYSTEMS INC.

Box 1580
Oliver Emmerich Dr.
McComb, MS 39648
Phone: 601-684-4487
Principal:
Wyatt Emmerich.
Low Power: W36AC McComb, MS.

COMMUNICATING CORP.

1705 H St. NE
Washington, DC 20006
Phone: 202-872-6570

Officer:

Christopher S. Sargent, pres.
Low Power: W42AJ Washington, DC.

COMMUNICATION DYNAMICS

Box 146
Hwy. 70
De Queen, AR 71832
Phone: 501-584-3435
Low Power: K08KF De Queen, AR.

COMMUNICATIONS ENGINEERING INC.

3420 Spring Mountain Rd.
Las Vegas, NV 89102
Low Power: K55FF Mesquite, NV; K55EW
Pahrump, NV.

COMMUNICATIONS ENTERTAINMENT INC.

Suite 410
1100 15th Ave. S
Naples, FL 33940
Low Power: W30AK Iron Mountain, MI;
W35AK Iron Mountain, MI; W65BN Iron
Mountain, MI.

COMMUNICATORS OF CHARLESTON

5773 Wilshire Blvd.
Los Angeles, CA 90036
Low Power: W47AP Charleston, SC.

COMMUNICATORS OF SAVANNAH

5773 Wilshire Blvd.
Los Angeles, CA 90036
Low Power: W61BE Savannah, GA.
Other interests: See Communicators of
Charleston.

COMMUNITY BCSTG. CORP. INC.

1730 Rhode Island Ave.
Washington, DC 20036
Low Power: W36AO Palatine, IL; W22AI
Clarksdale, MS.

COMMUNITY BCSTG. SYSTEMS INC.

115 Gilmer St.
Reidsville, NC 27320
Low Power: W14AU Reidsville, NC.

COMMUNITY SERVICE TV CO.

Box 310
San Bernardino, CA 92402
Low Power: W67BM Jacksonville, FL.

COMMUNITY TELEVISION

Box 3787
16 Starling Ave.
Martinsville, VA 24115
Phone: 703-632-9784

Principal:

Harry C. Anglin.
Low Power: K39BW Castle Gardens, CA;
W55AY Oak Grove, DE; W17AN Crystal
River, FL; W44AL Apple Valley, GA;
W30AE Sessoms, GA; W50AT Sessoms,
GA; W34AQ Rainswood, VA; W18AO
Traffic, VA.
Other interests: See also listing for Harry
Anglin.

COMMUNITY TV OF VICTORIA

Box 2404
Victoria, TX 77902
Phones: 512-578-5555; 713-479-1614

Principal:

D. W. Strahan, 100%.
Low Power: K55CP Victoria, TX.
Other interests: See listing for D.W. Strahan.

COMPLEXICABLE

Low Power: W19AI Waycross, GA.

CONGREGATION OF THE OBLATES VIRGIN

Low Power: W54AA Brockton, MA.

JAMES CONNELL

Suite 207 A
357 E. Thomas
Phoenix, AZ 85012
Low Power: K30AT Cortez, CO; K69FH Sioux
City, IA; K47BA Bellingham, WA.

CONNER COMMUNICATIONS, A PARTNERSHIP

Redwood Court

Winchester, KY 40391
Low Power: W23AG Vidalia, GA; W27AH
Vidalia, GA; W29AJ Vidalia, GA.

WILLIAM T. CONNOR

Box 603
Crossville, TN 38555
Low Power: W65AY Crossville, TN.

JEANNE CONRAO

2315 N. Granite Reef
Scottsdale, AZ 85257
Low Power: K07UJ Baton Rouge, LA; W12BV
Nashville, TN.

CONTINENTAL SATELLITE CORP.

CBN Center
Virginia Beach, VA 23463
Phone: 804-393-2501

Ownership:

CBN Continental Broadcasting Network Inc.,
100%.
Low Power: K55EI Omaha, NE; W51AY
Rochester, NY; K17BQ Waco, TX; W32BH
Lynchburg, VA.
Other interests: See CBN Continental Bcstg.
Network Inc. in Group Ownership of TV
Stations.
Represented (legal): Fisher, Wayland, Cooper
& Leader.

ELIGIO CONTRERAS JR.

1728 Rita Dr. NE
Albuquerque, NM 87110
Low Power: W42AN Nashville, TN.

CONTROL DESIGN SERVICE

2316 S. Encina
Visalia, CA 93277
Low Power: K28CI Atwater, CA; W14AZ
Glens Falls, NY.

DR. JOHN R. COOK

2817 Napoleon Ave.
New Orleans, LA 70115
Low Power: K14GI Buras, LA.

COOKE CABLEVISION INC.

221 Oxnard St.
Woodland Hills, CA 91367
Phone: 818-713-3800
Low Power: K16AV Juneau, AK; K20AZ
Sitka, AK.

LORIN A. COSTANZO

Suite A
714 Dale Ave.
Vinton, VA 24179
Low Power: W69BL Roanoke, VA.

COUNTY OF SAN BERNARDINO

825 E. 3rd St.
San Bernardino, CA 92415
Phone: 619-256-6213
Low Power: K67AZ Daggett, CA; K67BH
Morongo Valley, CA.

COUNTY VISION ASSOC.

Box 295A
Rte. 4
Dublin, GA 31021

Principals:

Arthur C. Broadbrooks, 90%.
Norman L. Broadbrooks, 10%.
Low Power: W53AE Douglas, GA; W58AP
McRae, GA; W62BJ Ocilla, GA.

COURIER HERALD PUBLISHING CO. INC.

115 S. Jefferson St.
Dublin, GA 31021-2449
Phone: 912-272-5522

Principal:

W. E. Lovett.
Low Power: W42AH Dublin, GA.

Other interests: Publishes The Courier Herald, Dublin, GA.

COWBOY JUNCTION BROADCASTING

Box 1
Star Rte. 1
Lecanto, FL 32661

Officers:
Buddy Max, pres.
Low Power: W30AH Lecanto, FL.

JIM C. COWSERT

121 Dexter Rd.
North Little Rock, AR 72116
Phone: 501-753-5338
Low Power: K13UW Little Rock, AR.

COZZIN COMMUNICATIONS CORP.

1001 Waldo Rd. NE
Gainesville, FL 32601
Phone: 904-376-6969

Principals:
Joseph T. Zingale, pres.-secy., 49%.
Bill Cosby, 51%.
Low Power: W69AY Alachua, FL; K34BR Festus, MO.
Other interests: Applicant has interest in applications for AM, FM, LPTV & TV translator stations.

CRJ INC.

2040 Major Circle
Golden Valley, MN 55422
Low Power: K27BQ Rochester, MN.

DAVID ALLEN CRABTREE

No. 70
1333 New Hampshire Ave. NW
Washington, DC 20036
Low Power: W09BN Mayfield, KY; K07SV Alva, OK.

JOHN F. CRAVEN III

11196 Pleasant Valley Rd.
Penn Valley, CA 95946
Low Power: K60CQ Smith, NV.

EARL W. CRAVENS

5722 Williamsburg Dr.
Norcross, GA 30093
Low Power: W41AG Andalusia, AL.

MARY LOU CRAVENS

5722 Williamsburg Dr.
Norcross, GA 30093
Low Power: W138I Brunswick, GA.

CREATIVE BROADCAST COMMUNICATIONS

813 N. Summerfield Dr.
Madison, TN 37115
Low Power: W45AK East Dublin, GA; K24BZ Coleraine, MN.

CRESCENT TV RECEPTION IMPROVEMENT DISTRICT

Box 78
Joyce, WA 98343
Low Power: K47BB Joyce, WA.

MARCIA L. CRITTENDEN

5020 N. 83rd St.
Scottsdale, AZ 85253
Phone: 602-941-3853
Low Power: W64BE Mobile, AL; K08KR Great Falls, MT.

CROSSROADS COMMUNICATIONS CO.

Box 7
Carpentersville, IL 60110
Low Power: K31CB Dodge City, KS; K20BM Liberal, KS; K41BY Liberal, KS; K348D McCook, NE; K38BJ McCook, NE; K14GJ North Platte, NE.

CRUZE ELECTRONICS

Box 397
1905 Palo Dr.
Memphis, TX 79245
Phone: 806-259-2879

Principal:
Arnold Cruze, 100%.
Low Power: K62BQ Erick/Sayre/Carter, OK; K44AK Memphis/Lakeview/Estelline, TX.

CYNTATION

Low Power: K54CP Amarillo, TX.

CONSTANCE DAVIO

4500 46th St. NW
Washington, DC 20016
Low Power: K39BQ Carson City, NV.

JOHN W. DAVIDSON

Box 1410
McRae, GA 31055
Low Power: W65BP McRae, GA.

ROBERT L. DAVIS

113 N. Grand
Houston, MO 65483
Low Power: K16AR Houston, MO.

ASHLEY NORMAN DAVIS JR.

Box 5180
German Club Rd.
De Funiak, FL 32433
Phone: 904-892-4038
Low Power: W24AM De Funiak Springs, FL.

DAY STAR MINISTRIES

102 N. Front St.
Greenfield, TN 38230
Low Power: W02BT Sharon-Greenfield, TN.

JUANITA T. DE McVERA

2377 Wantagh Blvd.
Wantagh, NY 11793
Low Power: K26AF Uvalde, TX.

DEFENE

10034 Buchanan
Stanwood, MI 49346
Low Power: W52AM Mount Pleasant, MI; W58BA Mount Pleasant, MI.

DELMARVA BCST. SERVICE GENERAL PARTNERSHIP

Box 321
202 Downtown Plaza
Salisbury, MD 21801
Phone: 301-742-4747
Low Power: W27AJ Dover, DE.

COLLEEN DEMERY

No. 21
8750 E. McDonwell
Scottsdale, AZ 85257
Low Power: K33BS Billings, MT.

DENCO BCSTG. CORP.

Box 5037
Bend, OR 97701
Phone: 503-382-5263
Low Power: K11SE Bend, OR.

DENISON NEWSPAPERS INC.

1410 Broadway
Denison, IA
Low Power: K33BZ Denison, IA.

WARREN E. DENTON JR.

General Delivery
Penn Laird, VA 22814
Low Power: W28AL Front Royal, VA; W08CE Norfolk, VA.

DESTIN COMMUNITY TELEVISION

16 Starling Ave.
Martinsville, VA 24115
Low Power: W57BB Clinton, NC; W52AR Pinehurst, NC.

LESTER J. DIETZ

Box 637
Ukiah, CA 95482
Phone: 707-462-3747
Low Power: K61CJ Laytonville/Branscomb/Fort Bragg, CA.

BARBARA DILLEY

2910 17th St.
Boulder, CO 80302
Low Power: W18AI West Chicago, IL; W69BN Durham, NC; W45AI Greenville, SC.

MICHAEL C. DIMICK

Box 321
RR 4
Fairfield, IA 52556
Low Power: W07BZ Orlando, FL; K06LJ Eugene, OR.

MORRIS J. DIMSDALE JR.

Low Power: W18AG Live Oak, FL.

DIOCESE OF SCRANTON

400 Wyoming Ave.
Scranton, PA 18503
Low Power: W41AQ Berwick, PA.

DIVERSIFIED COMMUNICATIONS

5 Milk St.
Portland, ME 04112
Phone: 207-774-5981

Officers:
Horace A. Hildreth Jr., pres.
George H. Anderson, pres., broadcast div.
George J. Gonyar, gen. mgr., Bangor.
Garry Ritchie, gen. mgr., Scranton.
Carolyn Catlin, gen. mgr., Gainesville.
Woodie Webb, gen. mgr., New Bern.
William Christian, gen. mgr., Florence.

Principals:
Horace A. Hildreth Jr., 8.69%.
Josephine H. Detmer, 12%.
Anne H. Russell, 11.22%.
Heritage Cablevision, 29.71%.
William B. Russell, 2.37%.
3 others with less than 2% each.
Low Power: W46AK St. Pauls, NC.
Full Power Stations: WCJB Gainesville, FL; WABI-TV-AM & WYOU-FM Bangor, ME; WCTI New Bern, NC; WYOU Scranton & Wilkes-Barre, PA; WPDE-TV Florence, SC.
Other interests: Diversified is a multiple cable system operator.

Represented (sales): Blair Television; Petry Television.
Represented (engineering): Cohen, Dippell & Everist, P.C.
Represented (legal): Dow, Lohnes & Albertson.

DOMSAT INC.

Box 7609
233 Ninth Ave. S
Naples, FL 33940

Officers:
Robert W. Johnson, pres. & managing dir.
James E. Merriman, v.p. & dir.
George E. Metcalf, v.p. & dir.
Low Power: W46AI Naples, FL; W62BD Minneapolis, MN; K62BS St. Louis, MO.
Other interests: Merriman & Johnson have interest in Dominion Satellite Network Inc.

DONREY INC.

Box 10000
4850 Ampere Dr.
Reno, NV 89510
Phone: 702-786-8880

Principal:
Donald W. Reynolds, pres., 100%.
Low Power: K58AD Crystal Bay, NV; K26BP Guymon, OK.
Full Power Station: KOLO-TV Reno, NV.
Other interests: Has multiple radio & newspa-

per holdings & is multiple cable system operator.

Represented (sales): Blair Television.
Represented (engineering): Hammet & Edison.
Represented (legal): Haley, Bader & Potts.

DOVE BCSTG. INC.

Box 1616
Greenville, SC 29602

Officers:
James H. Thompson, pres.
Joanne Thompson, v.p.
Fred Cain, secy.
Joseph Mattsson-Boze.
Clifford Claeson.
Low Power: W51AT Georgetown, SC.
Full Power Stations: Permitees of KUTF, Ch. 32, Salem, OR; WMTT, Ch. 28, Cookeville, TN.

PENNY DRUCKER

Box 255
5275 Hatch Dr.
Evergreen, CO 80439
Phone: 303-526-1039
Low Power: K34BE Juneau, AK; K51CF Grand Junction, CO; K52BS Santa Fe, NM.
Other interests: Drucker is permittee for Ch. 22 Key West, FL; has interest in application for Ch. 61, Phoenix, AZ; applicant for new FMs in Aspen & Grand Junction, CO; Richmond, VA.

Represented (engineering): Richard L. Vega & Associates.
Represented (legal): Cole, Raywid & Braverman.

DULL KNIFE MEMORIAL COLLEGE INC.

Box 206
Lame Deer, MT 59043
Phone: 406-477-6215

Officers:
Art McDonald, pres.
Joyce Camper, TV mgr.
Cleveland Little Bear, chief engineer.
Low Power: K57DF Bimey, MT; K10ML Busby, MT; K05BL Lame Deer, MT.

LORENE L. DURAN

3161 W. 54th Ave.
Denver, CO 80221
Low Power: K31AP Grand Junction, CO.

MORRIS DURNELL

Box 427
Rural Rte. 1
Emmetsburg, IA 50536
Low Power: K45BR Ayrshire, IA; K47BT Ayrshire, IA.

DUTCHESS COMMUNITY COLLEGE

Pendell Rd.
Poughkeepsie, NY 12601
Phone: 914-471-4500

Officer:
Jay Simpson, dir. of telecommunications.
Low Power: W42AE Poughkeepsie, NY.
Represented (legal): Schwartz, Woods & Miller.

DYERSBURG LOCAL TELEVISION INC.

No. 1 Cherokee Dr.
Memphis, TN 38111
Low Power: W22AQ Dyersburg, TN.

EAST BUTTE TV CLUB INC.

303 5th St. N
Shelby, MT 59474

Officers:
Ed Peterschick, v.p.
Vern Pimley, v.p.
Low Power: K78AH Chester, MT.

LPTV Ownership

EAST TEXAS TELEMEDIA INC.

517 Segoe Rd.
Madison, WI 53705
Low Power: K45BT Lufkin, TX.

EASTERN SATELLITE SERVICES INC.

Box AK
Humacao, PR 00061
Low Power: W46AZ San Juan, PR.

SUSAN EASTON

1941 Hillman
Belmont, CA 94002
Low Power: K28CO Cortez, CO; K34BJ
Pueblo, CO; W56BY Superior, WI.

EBONITE CORP.

1561 N. Western Ave.
St. Paul, MN 55117
Low Power: K65DL Rochester, MN.

ECHONET CORP.

2500 S. Raritan
Englewood, CO 80110
Phone: 303-526-1039

Officer:

David Silverman.

Principals:

Charles Ergen, pres., 40%.
David M. Drucker, v.p., 20%.
Candy M. Ergen, secy.-treas., 40%.
Low Power: K41CG Anchorage, AK; K288G
Juneau, AK; W28AG Birmingham, AL;
K54CQ Fort Collins, CO; K23AX Jamestown,
ND; K11SF Austin, TX; K13UN Nacogdo-
ches, TX; K64BT Bellingham, WA; K49AY
Cheyenne, WY.

Other interests: Echonet has interest in
KUBD(TV), Denver, CO; is permittee for
Ch. 20 Billings, MT; is applicant for Ch.
33, Anchorage, AK; applicant for new FMs
in Odessa, TX; Jackson, WY.

EFFINGHAM BROADCASTING CO.

208 W. Jefferson
Effingham, IL 62401
Low Power: W33AI Effingham, IL.

ELBYVISION

Low Power: W07BV Mobile, AL; W08CN
Pensacola, FL; K45CB Cedar Rapids, IA.

ELCIO SALGADO & BRUNHILDA SAL- GADO CO.

Box 130-A
Rte. 1
Primeria, TX 78550

Principals:

Elcio Salgado.
Brunhilda Salgado.
Juanita Torres De McVera.
Low Power: K26AF Uvalde, TX.
Represented (engineering): Agape TV Media
(San Benito, TX).

ELK CITY COMMUNICATIONS

Box 414
5th & Randall
Elk City, OK 73648
Phone: 405-225-1167

Officer:

Michael D. Robben, chief engineer.
Low Power: K02MU Elk City, OK.

ELKO TELEVISION DISTRICT

Box 456
Elko, NV 89801

Officers:

Stanley Zunino, chmn.
Richard Macbeth, dir.
Anna Kirkendall, secy.-treas.
Low Power: K14AO Elko, NV.

OVAIO ELLINGTON

Box 617

Webb, MS 38966
Phone: 601-375-9212
Low Power: W08CQ Cleveland, MS; W11BU
Webb, MS.

PAULINE ELLIS

7 Salgrave Lane
San Rafael, CA 94901
Low Power: K07TW Fresno, CA; K56DW
Cedar Rapids, IA.

ENERGY ACTION EDUCATIONAL FOUNDATION

2000 P St. NW
Suite 310
Washington, DC 20036
Phone: 202-775-0370
Low Power: K68CE Seattle, WA.

STEPHEN G. ENGLAND

Low Power: K05HF Kirksville, MO.

SANDRA A. ENGLE

8 Pine Lane
Collings Lakes, NJ 08094
Low Power: W08CC Hammonon, NJ.

ENID TV

7007 S. Hwy. 35
Oklahoma City, OK 73071
Low Power: K07UA Enid, OK.

ENTERTAINMENT SYSTEMS INC.

91292 Overseas Hwy.
Tavemier, FL 33370
Phone: 305-852-9941

Officers:

Michael Paolini, pres.-dir.
Kimberly Paolini, secy.-treas.-dir.
Frank N. Merkelin, dir.
Low Power: W67BJ Savannah, GA.

GUY S. ERWAY JR.

Box 6032
Santa Barbara, CA 93160
Low Power: K268F Goleta, CA.

ERWIN SCALA BCSTG. CORP.

7432 E. Diamond
Scottsdale, AZ 85257
Low Power: K66CY Arroyo Grande, CA;
K68CT Arroyo Grande, CA.

F. V. P. NETWORK INC.

Box 390
Mount Pleasant, TX 75455
Low Power: K54CB Mount Pleasant, TX.

R. H. FACKELMAN & THOMAS H. GREEN JR.

State Rd. 535
Madison, FL 32340
Low Power: W03AO Madison, FL.

FAITH PRODUCTIONS

Rte. 5 Miller Lane
Hardy, AR 72542
Low Power: K14HO Hardy, AR.

FAITH THAT PLEASES GOO CHURCH INC.

1386 N. Reagan St.
San Benito, TX 78586

Officers:

Carlos Ortiz, pres.
John Jacobsen, v.p.
Aracelis Ortiz, secy.
Minerva Jacobson, treas.
Low Power: K10MW Brainerd, MN; K57DB
Corpus Christi, TX.
Other interests: C. Ortiz has interest in
licensee of WUJA(TV) Caguas, PR &
KMNZ(FM) Oklahoma City, OK. FTPGCI
owns permittee KUYA, Ch. 22, Galveston,
TX.

FALLON COMMUNITY TV INC.

55 W. Williams Ave.
Fallon, NV 89406
Municipally owned & operated.
Low Power: K25AK Fallon, NV.

FAMILY BCSTG. ENTERPRISES

129 N. E. Main St.
Rocky Mount, NC 27803
Phone: 919-985-3447

Officer:

Bob Pelletier, gen. mgr.
Low Power: W67BO Rocky Mount, NC.
Represented (engineering): Knightridge.
Represented (legal): Mitchell, Fielstra &
Assoc., P.C.

FAMILY BROADCASTING

Suite 113-327
1960 Kapiolani Blvd.
Honolulu, HI 96826
Phone: 808-946-5499

Officer:

Arthur Hixson, pres.
Low Power: K50AP Honolulu, HI.

FAMILY TELEVISION INC.

Box 841
Benicia, CA 94510
Phone: 707-745-1570

Principals:

John H. Gayer, pres., 30%.
Alvin M. Goodwin, v.p.-asst. secy., 10%.
David J. Beynon, v.p.-asst. treas., 5%.
Myron H. Milder, v.p., 10%.
Donald H. Erickson, secy., 10%.
Clay M. Rogers, treas., 5%.
M. Edward Baccari, 10%.
Willard A. Richardson, 10%.
Ira D. Beynon, 5%.
Low Power: K34AV Fresno, CA; K33CA
Merced, CA; K26AW Redding, CA; K34AW
Yuba City, CA; K27AM Bend, OR; K23BN
Coos Bay, OR.
Other interests: Family TV is applicant for
Ch. 15, Omaha, NE.
Second address: 8217 Hegseth Court, Fair
Oaks, CA 95628

JAMES W. FEASEL

13549 Morse Rd.
Pataskala, OH 43062
Low Power: W648G Columbus, OH.

WENQY FELDMAN

Low Power: W13BN Columbus, OH.

JOHN FIELD

100 E. 18th Ave.
Eugene, OR 97401
Phone: 503-683-2525
Low Power: K25AS Eugene, OR.
Represented (sales): Hugh Wallace.

FIGGIE COMMUNICATIONS

Low Power: W61BH Portland, ME.

DANIEL F. FINNANE

Nimitz Freeway
Oakland, CA 94621
Low Power: W55BI Wausau, WI.

FIRST BAPTIST CHURCH

18 South Walnut
Cookeville, TN 38501
Phone: 615-526-7108
Low Power: W07BM Cookeville, TN.

JAMES F. FITZGERALD

839 Harding St.
Janesville, WI 53545
Low Power: W59BJ Green Bay, WI.

5TV INC.

2020 Allison Lane
Jeffersonville, IN 47131

Officer:

John Smith.
Low Power: W05BA Jeffersonville, IN.

FLAGSTAFF COMMUNITY TV INC.

11284 Woodcock St.
Pacoima, CA 91331
Phone: 213-896-1680

Officers:

Rosa Ware, pres.
James Ware, v.p.
Titola Payne.
Low Power: K09SS Flagstaff, AZ.
Represented (legal): Booker Wade Jr.

FLOR DE RIO TELEVISION INC.

210 W. 89th St.
New York, NY 10024
Low Power: K52AY St. Louis, MO.

FLORIDA BCSTG. CO.

Box 2314
Tallahassee, FL 32316
Phone: 904-224-6141

Principals:

Howell Ferguson.
Bill Ravenell.
Tim Mowat.
Low Power: W09BI Tallahassee, FL.

FOCUS TRANSLATORS INC.

No. 1028
33 Music Square W.
Nashville, TN 37203
Low Power: K17BM The Dalles, OR; W61BJ
Greenville, SC; K32CK Tyler, TX; K31BR
Aberdeen, WA.

JOHN FORSHNER

1206 W. Waugh St.
Dalton, GA 30720
Low Power: W43AT Dalton, GA.

FORSYTH COMMUNITY PUBLIC TELEVISION

Box 1053
Forsyth, MT 59327
Low Power: K21CB Forsyth, MT.

CRAIG L. FOX

1213 Madison St.
Syracuse, NY 13210
Low Power: W07CA Cazenovia, NY; W11BP
Syracuse, NY; W13BU Syracuse, NY;
W35AQ Syracuse, NY.
Other interests: See Craig Fox Group in Group
Ownership of TV Stations.

FREE STATE BCSTG. INC.

Box 383
Rte. 1
Soso, MS 39480
Low Power: W35AL Biloxi, MS; W55BC
Louisville, MS; W57BD Louisville, MS.

FREEMOM WLNE-TV INC.

430 County St.
New Bedford, MA 02741
Low Power: W22AR Fall River, MA; W20AH
New Bedford, MA; W48AE Providence, RI.

MINERVA R. FRIAS

4209 Fir Ave.
McAllen, TX 78501-8136
Low Power: K15BV Uvalde, TX.

GEORGE FRITZINGER

6735 Yucca St.
Los Angeles, CA 90028-4691
Low Power: K58CP Springfield, MO.

FRONTIER COMMUNITY COMMUNI- CATIONS INC.

722 N. Broadway, 5th Floor
Oklahoma City, OK 73102

Principals:

Frank W. Rees, pres.
Kenny Belford, v.p. & chief operating officer.
Low Power: K23AD Woodward, OK.
Represented (engineering): Hatfield & Dawson.
Represented (legal): J. K. Edmondson.

FRONTIER GULF BCSTG. INC.

201 Main St.
Fort Worth, TX 76102
Phone: 817-336-0777
Low Power: K55EK Little Rock, AR; W35AJ St. Petersburg, FL; W62BF St. Petersburg, FL; W63BB Atlanta, GA; W39AT Baton Rouge, LA; W20AF New Orleans, LA; K55EN Austin, TX.

JENNIFER J. FROST & LILIAS J. MORRISON

Drawer 789
11-1/2 Mileport
Virginia Dare Trail
Nags Head, NC 27959
Low Power: W21AJ Live Oak, FL; W47AT Cape Cod, MA; W65BD Cape Cod, MA; W47AI Manteo, NC; W52AN Manteo, NC.

FULL GOSPEL BUSINESS MEN'S FELLOWSHIP

Box 2162
Salem, OR 97308
Phone: 503-364-5227
Low Power: W32AC Muncie, IN; K43BV Crowley, LA; W65AS Crowley, LA; K28AW Cando, ND; K17AN Rolette, ND; K20AM Rolette, ND; K25AZ Rolette, ND; K28AW Rolette, ND; K61CC Salem, OR.

FUTURES TV INC.

Box 430
613 Jackson St.
Union City, TN 38261
Phone: 901-885-0744

Principal:

David Critchlow.
Low Power: W33AN, Union City, TN.
Other interests: Also owns The Union City Daily Messenger, Union City, TN; The Weakley County Press, Martin, TN.

G-F-I BCSTG. INC.

5716 Benton Ave.
Edina, MN 55436
Low Power: K67EJ Shakopee, MN.

GAGE TRANSLATOR SYSTEM

Low Power: K20BR Gage, OK; K188V May, OK; K22BR May, OK.

GANNETT COMMUNITY TELEVISION INC.

Lincoln Tower
Rochester, NY 14604

Ownership:

Gannett Co. Inc.
Low Power: K16AD Little Falls, MN.
Other interests: Gannett has multiple TV, radio & newspaper interests, see Group Ownership of TV Stations.
Represented (engineering): Lohnes & Culver.
Represented (legal): Pierson, Ball & Dowd.

JOSEPH S. & IRENE F. GANS

217 E. Ninth St.
Hazleton, PA 18201
Low Power: W47AO Berwick, PA; W24AP Clarks Summit, PA; W26AP Scranton, PA.

GARCIA BCSTG. ASSOC.

44-551 Portola
Palm Desert, CA 92260
Low Power: K51AY Needles, CA.

EVANGELINA G. GARZA

Low Power: K28BP Enid, OK.

ROBERT O. GATHINGS

6100 Pan American NE
Albuquerque, NM 87109
Low Power: W24AE Nashville, TN.

CHARLES F. GAUTHIER

Low Power: W23AH Lac Du Flambeau, WI; W25AN Lac Du Flambeau, WI; W27AP Lac Du Flambeau, WI.

GAVILAN COMMUNICATIONS

Box 398
Gilroy, CA 95020
Phone: 408-847-4222

Principal:

Frank Calliri, 100%.
Low Power: K56BW Tahoe City, CA.
Represented (engineering): Hammett & Edison Inc.
Represented (legal): Arter & Hadden.

GENERAL COMMUNICATIONS

1818 La Plaza
Cotati, CA 94928
Phone: 707-795-3636

Principals:

Florence Lemle, gen. partner.
Marc Libarle, gen. partner.
Earl Etienne, gen. partner.
Low Power: K25AQ Lakeport & Clearlake Oaks, CA.

GENERIC TELEVISION

Suite 1104
400 N. 96th Ave.
Tolleson, AZ 85353
Low Power: K30BZ Boise, ID; K34CA Bozeman, MT; K63DN Reno, NV; K27CF Williston, ND; K48BW Aberdeen, SD; K28BO Rapid City, SD; K31BN Rapid City, SD; K52BU Yankton, SD; K11SQ Brownwood, TX; K63DH Nacogdoches, TX; K23CB Rawlins/Carbon, WY; K42BQ Sheridan, WY.

GEORGE COUNTY TIMES

Box 238
Lucedale, MS 39452

Officer:

E. G. Sellers.
Low Power: W53HM Beatrice, MS.
Other interests: Publishes George County Times (weekly), Lucedale, MS.

GEORGE E. STARK COMMUNICATIONS

1626 Newton St. NW
Washington, DC 20010
Low Power: W19AS Port Royal, SC.

GEORGIA REGIONAL COMMUNITY TV

Box 454
Athens, GA 30603
Phone: 404-543-7993
Low Power: W42AO Athens, GA; W22AH Columbus, GA.

GILLETT COMMUNICATIONS CO.

Box 4
Nashville, TN 37202
Phone: 615-292-0045
Low Power: K62AK La Jolla, CA.
Other interests: See Group Ownership of TV Stations.

ANGEL F. GINORIO

Box 307
Antonio Lopez, No. 117
Humacao, PR 00661
Low Power: W28AH Arecibo, PR.

JAN GIRARO

3615 W. Saguario
Phoenix, AZ 85029
Low Power: K36BS Hilo, HI; K51BE Corpus Christi, TX.

MICHAEL GLINTER

1711 Appletree Lane
Fort Mill, NC 29715
Low Power: W28AC Charlotte, NC; W13BS Fort Mill, SC; W67BQ Rock Hill, SC.

GLOBAL VILLAGE VIDEO RESOURCE CENTER

454 Broome St.
New York, NY 10013
Phone: 212-925-7751
Low Power: K02MK Oroville, CA; W14AG East Hampton, NY; K38CA Abilene, TX; K12NX Bryan, TX; W59AY Madison, WI.

GOLTRIN ACQUISITION PARTNERSHIP

3750 Amesbury Rd.
Los Angeles, CA 90027
Low Power: K18AO Oroville, CA.

ROSALINDA GONZALEZ

Box 2143
South Padre Island, TX 78597
Low Power: K27AS Jonesboro, AR.

RONALD J. GORDON

507 Trinity
Austin, TX 78701
Low Power: K51BX Woodrow, TX.

ROSALIE W. GRADO

Box 844
Nederland, TX 77627
Low Power: K65DM Pecos, TX.

GRAPHIC SCANNING CORP.

329 Alfred Ave.
Teaneck, NJ 07666
Phone: 201-837-5100

Officers:

William Wheatley, pres.
Robert G. Reed, v.p.
Frederick Galland, secy.-treas.
Low Power: K69EB Wichita, KS.
Represented (engineering): Richard L. Vega & Associates.
Represented (legal): Haley, Bader & Potts.

ROBERT H. GRAY

57045 Yucca Terrace
Yucca Valley, CA 92284
Low Power: K20CB Palm Springs, CA.

GREAT AMERICAN TELEVISION & RADIO CO. INC.

1718 Young St.
Cincinnati, OH 45210
Phone: 513-721-1414
Low Power: W25AL Oakland Park, FL; W38AG Eau Claire, WI.
Other interests: See Group Ownership of TV Stations.

GREAT OAKS BCSTG. CORP.

914 N. Foster Dr.
Baton Rouge, LA 70806
Low Power: W19AW Baton Rouge, LA.

GREAT SOUTHERN BCSTG. CO. INC.

1617 Lebanon Rd.
Nashville, TN 37210
Phone: 615-889-1960
Low Power: W11BF Murfreesboro, TN.
Represented (legal): Tierney & Swift.

ROGER O. GREEN

Box 5067
Central Point, OR 97502
Low Power: K26CH Medford, OR.

GREEN HILLS LPTV INC.

122 E. 8th St.
Trenton, MO 64683
Phone: 816-359-2212

Principals:

William O. Lenhart, pres.

Carolyn G. Lenhart, v.p.

Wendell J. Lenhart, secy.-treas.
Low Power: K10LZ Bethany, MO; K42AQ Milan, MO; K35BH Princeton, MO; K12NA Trenton, MO; K18AR Trenton, MO.

THOMAS H. GREEN JR.—See R. H. Fackelman.

GREENBELT TV TRANSLATOR SYSTEM INC.

Box 272
Marshall Peters
Wellington, TX 79095
Low Power: K27BZ Wellington-Dodson, TX.

GREENBURGER/ACTON RIGHTS ASSOCIATION

Low Power: W54AS Fall River, MA.

GREENLIGHT BCSTG.

1912 N. Sherry Dr.
Atlantic Beach, FL 32233
Low Power: W11BT Ocala, FL.

GRICH BCSTG. CORP.

Mark Plaza
Quaker Rd.
Glens Falls, NY 12801
Phone: 518-798-8000

Principal:

James E. Grich, pres.
Low Power: W08CJ Glens Falls, NY.

DAVIO LEE GRIMES

Suite 5
1532 Lone AOK
Paducah, KY 42001
Low Power: W54AE Paducah, KY.

GROUP SEVEN COMMUNICATIONS INC.

Suite 6
1930 Mesquite
Lake Havasu City, AZ 86403
Phone: 602-855-5071

Officer:

Maurice W. Coburn, pres.
Low Power: K53CJ Ehrenberg, AZ; K36AX Hilltop (Kingman), AZ; K238J Lake Havasu City, AZ.

GUARANTY BROADCASTING CORP.

Box 2671
Baton Rouge, LA 70801
Low Power: K21CG Baton Rouge, LA.

GULF PUBLISHING CO. INC.

Box 4567
De Buoy Rd.
Biloxi, MS 39535-4567
Phone: 601-896-2100

Ownership:

State-Record Co.
Low Power: W48AG Biloxi, MS.
Other interests: State-Record publishes The Sun-Herald, Biloxi, MS; newspapers in SC.

GUNNISON COUNTY METROPOLITAN RECREATION DISTRICT

Box 1382
Gunnison, CO 81230
Phone: 303-641-0196

Officers:

Frank E. Edlin Jr., pres.
Gail C. Allen, dir.
Leland Ellis, secy.-treas.
Low Power: K02LY Gunnison, CO; K04DH Gunnison, CO.

GEORGE E. GUNTER

650 N. Bolton St.
Jacksonville, TX 75766
Low Power: K38BW Fairfield, TX.

LPTV Ownership

DIANA CASTRO HAGEE

8 Sherborne Lane
San Antonio, TX 78257
Phone: 512-493-1303
Low Power: K20BW San Antonio, TX; K33CK
San Antonio, TX.
Represented (sales): Bruce C. Staffel Co.

HALE COMMUNICATIONS INC.

Box 5054
912 Joshua
Parker, AZ 85344
Phone: 602-669-6464

Principals:

Gerald Hale, 51%.
Deborah Hale, 49%.
Low Power: K02MT Parker, AZ.
Other interests: Hale has FM applications;
publishes Arizona Coast magazine.
Represented (engineering): Morris Courtright.
Represented (legal): Arent, Fox, Kintner,
Plotkin & Kahn.

ROBERT H. HANSON

Box 26327
Tempe, AZ 85282
Low Power: K32BK Salt Lake City, UT.

JOSEPH H. HARPOLE SR.

Box 709
Union City, TN 38261
Low Power: W09BM Fulton, KY.

HARVARD BROADCASTING INC.

Box 541
Harvard, MA 01451
Phone: 617-456-8797

Principal:

Louis Maisel, pres.
Low Power: W08CH Hyannis, MA; W108C
Springfield, MA; W07CB Philadelphia, PA.

JOHN F. HASSLER JR.

197 Rancho Rd.
Sierra Madre, CA 91024
Low Power: K23CE Sacramento, CA.

HAWKINS BCSTG. INC.

Box 639
Marble Falls, TX 78654
Phone: 512-693-5551
Low Power: K21BX Marble Falls, TX.

HE'S THE ONE BCSTG.

300 Mulvaney, D-20
Knoxville, TN 37915

Principal:

R. Allen Sheets Jr.
Low Power: W17AD Caribou, ME.

HEARTLAND COMMUNICATIONS INC.

Box 1053
50 Friendship Pike
Campbellsville, KY 42716-2853
Phone: 502-789-1450

Principals:

George Owen, pres., 98%.
Maui Hazel, v.p., 1%.
James Jackson, v.p., 1%.
Low Power: W04BP Campbellsville, KY.
Other interests: Has radio interests.
Represented (legal): Haley, Bader & Potts.

HERITAGE BCSTG. CO.

2509 Commercial Or.
Auburn Hills, MI 48057
Low Power: W69CA Hope Mills, NC.

HIGHLIGHT BCSTG. CO.

263 Shearwater Isle
Foster City, CA 94404
Phone: 415-854-6368

Principals:

John K. Allen, pres., 10%.
Jackman Louis Leblanc, v.p., 16%.

Johney Brooks, treas., 10%.
Low Power: K59DA Wichita, KS; W62BM
Louisville, KY.

HIGHLINE'S INSPIRATIONAL SIGNAL TV

16625 First Ave. S.
Seattle, WA 98148
Low Power: K03GR Centralia, WA.

DEANNA HINOJOSA

Box 355
Mercedes, TX 78570
Low Power: K15BQ Topeka, KS; K61DS
Carlsbad, NM.

RENE HINOJOSA

Box 355
Mercedes, TX 78550
Low Power: K19BX Waco, TX.

HISPANIC BROADCASTING CORP.

Suite 15
4228 First Ave.
Tucker, GA 30084
Low Power: W24AL Atlanta, GA.

HIXSON TELEVISION LTD.

5841 N. Shore Dr.
Hixson, TN 37343
Low Power: W23AL Hixson, TN.

LEE E. HOLLINGSWORTH

1407 Russell Ave.
Worland, WY 82401
Low Power: K15CF Worland, WY.

OR. STEPHEN HOLLIS

St. Francis Medical Park
Columbus, GA 31904
Low Power: W16AF Columbus, GA; W06BG
Chattanooga, TN.

HOMBRES ENTERPRISES INC.

1501 N. Navarro
Victoria, TX 77901
Low Power: K60DV Victoria, TX.

HOMETOWN TV

29 N. W. 2nd St.
Ortonville, MN 56278
Low Power: K41BQ Clark, SD.

HOWARD LP TELEVISION INC.

Box 570
1715 S. Freeman
Oceanside, CA 92054
Phone: 614-294-8000
Low Power: K05IF Hutchinson, KS; K04NI
Monroe, LA.
Other interests: See Howard Publications Inc.

HOWARD PUBLICATIONS INC.

Box 570
1715 S. Freeman
Oceanside, CA 92054
Phone: 614-294-8000

Officers:

Robert S. Howard, chmn., Buffalo Bcstg.
Leslie G. Arries Jr., pres., Buffalo Bcstg.
Thomas W. Howard, v.p., Buffalo Bcstg.
Wendell Marshall, secy., Buffalo Bcstg.

Principals:

Robert S. Howard, chmn., 63%.
Wendell Marshall, 18.4%.
M. T. Deaton, 17.4%.
John E. Tompkins, 1.2%.
Low Power: W08BV Columbus, OH.
Full Power Station: WIVB-TV Buffalo, NY.
Other interests: Multiple newspaper owner.

HUMBOLDT COUNTY

Box 391
Winnemucca, NV 89445
Low Power: K15AL Winnemucca, NV; K17AJ
Winnemucca, NV.

IDEAL AMERICAN TELEVISION INC.

309 W. Broadway
Fairfield, IA 52556

Principal:

Weigel Broadcasting Co.

IMPACT TELEVISION GROUP INC.

Box 16030
Centreville, VA 22020

Officers:

Richard G. Hutcheson III, chmn.-pres.-treas.
Gene A. Bechtel, v.p.
Michael H. Cardozo V, secy.
Low Power: W53AG Russellville, AL; K25AV
Paragould, AR; W16AD Valdosta, GA;
W23AM Laconia, NH; W22AG Olean, NY;
W38AP Olean, NY; W59BA Goldsboro,
NC; W62B0 Georgetown, SC; W68BZ
Myrtle Beach, SC; W46AJ Cookeville, TN;
K65D0 Sheboygan, WI.

INDEPENDENT SATELLITE SYSTEM INC.

Box 657
Searcy, AR 72143
Low Power: K41AO Searcy, AR; K63CN
Searcy, AR.

INDEPENDENT SCHOOL DISTRICT NO. 790

Park Ave. & Main St.
Eagle Bend, MN 56446
Low Power: K45AR Eagle Bend, MN.

INOIAN WELLS VALLEY TV BOOSTER INC.

Box 562
Ridgecrest, CA 93555
Phone: 619-939-2433
Low Power: K14AT China Lake, CA.

INNER CITY BCSTG. CORP.

Room 303
801 Second Ave.
New York, NY 10017
Low Power: W64BD Montgomery, AL.

INTERNATIONAL BCST. CONSULT- ANTS INC.

Suite 260
8070 Soquel Dr.
Aptos, CA 95003
Low Power: K58BS Minneapolis-St. Paul,
MN; K55EB Spokane, WA.

INTERNATIONAL BCSTG. NETWORK

Box 73313
3648 FM 1960 West No. 103
Houston, TX 77273

Principal:
Laura L. Fenton, 49%.
Low Power: K05IA Huntsville, TX; K31AI
Huntsville, TX; K02MQ Kerrville, TX;
K66CA Livingston, TX; K11SI Lufkin, TX;
K67DU Tyler, TX.

INTERNATIONAL CULTURAL NET- WORK INC.

268 Rumson Rd. NE
Atlanta, GA 30305
Low Power: K40BT Las Vegas, NV; W38AK
Hauppauge, NY; K61OT San Antonio, TX.

INTERNATIONAL UNION UAW LPTV PROJECT

8000 E. Jefferson Ave.
Detroit, MI 48214
Low Power: W59AZ Grand Rapids, MI.

IOLA REGISTER PUBLISHING CO.

302 S. Washington St.
Iola, KS 66749
Phone: 316-365-2111
Low Power: K35AI Iola, KS.

Other interests: Publishes Iola Register, Iola,
KS.

ISLAND TV CORP.

1132 Cortez Ave.
Burlingame, CA 94010
Low Power: K39BG Maui, HI.

JACKSON LOCAL TELEVISION INC.

1 Cherokee Dr.
Memphis, TN 38111
Low Power: W32AI Jackson, TN.

JACKSONVILLE TRANSLATOR INC.

Box 5111
Lakeland, FL 33807-5111
Phone: 813-644-0261

Principal:

Nathan Price, pres.
Low Power: W59BC Jacksonville, FL.
Other interests: Price owns CFF Properties
Inc., see listing.

ERIC JACOBSEN

Box 2548
Rapid City, SD 57709
Low Power: K22BL Garden City, KS; K22AZ
Alliance, NE; K20AN Pierre, SD.

HARLAN L. JACOBSEN

7432 Diamond
Scottsdale, AZ 85257
Phone: 602-945-6746
Low Power: K42CC Sioux Falls, SD; K46CB
Sioux Falls, SD; K07TC Moab, UT; K09UH
Moab, UT.
Other interests: See Localvision.

BOB JACOBBUCCI

5442 S. 48th St.
Phoenix, AZ 85040
Low Power: K33AY Idaho Falls, ID.

JAMAL TV

Suite 506
11515 Burdine
Houston, TX 77035
Low Power: K22BW Fairbanks, AK.

JEFF DAVIS BCSTRS. INC.

Box 757
Hazlehurst, GA 31539
Phone: 912-375-4511

Principal:

John Hulett, 100%.
Low Power: W63AT Hazlehurst, GA.
Other interests: WVOH-AM-FM, Hazlehurst,
GA.

JEFFCO BCSTG.

5442 S. 48th St.
Phoenix, AZ 85040
Low Power: K04NL Des Moines, IA; K59DN
Topeka, KS; K26BU Whitefish, MT; K47BV
Carrington, ND; K25BE Williston, ND.

JENNINGS BCSTG. CO. INC.

Drawer 1248
122 N. Market St.
Jennings, LA 70546
Phone: 318-824-2934

Officer:

Cloris Bailey, pres.
Low Power: K13VG Jennings, LA.

JESUP BCSTG. CORP.

Box 647
Jesup, GA 31545
Low Power: W58AX Jesup, GA.

JLR BCSTG.

No. 61
640 N. Brea Blvd.
Brea, CA 92621
Low Power: K14HE New Orleans, LA.

JO ANN'S BALLOON BOUTIQUE INC.
8304 Seminary Ridge
Austin, TX 78745
Low Power: W11BE Grand Rapids, MI;
W43AK Grand Rapids, MI; W11BH Biloxi,
MS; K32BG Beeville, TX.

RODNEY S. JOHNSON
Box 420
Copley Rd., Rte. 1
Powell Butte, OR 97753
Phone: 503-548-8700
Low Power: K42BR Terrebonne, OR; K48BL
Terrebonne, OR.
Other interests: Publishes Rancher magazine.

WILLIAM V. JOHNSON
1278 Vista Del Lago
San Luis Obispo, CA 93401
Low Power: K62DB Guadalupe, CA.

RICHARD L. JOLLIFF
Low Power: W26AL Marietta, OH.

JONESBORO TELEVISION ASSOCIATES
Box 1603
Centerville, VA 22020
Phone: 501-932-4500

Ownership:
Impact Television Group Inc., see listing.
Low Power: K45AY Jonesboro, AR.

JOURNAL COMMUNICATIONS INC.
333 W. State St.
Milwaukee, WI 53201
Low Power: K46BM Las Vegas, NV.

KAERCHER PUBLICATIONS INC.
Box 336
29 N.W. 2nd St.
Ortonville, MN 56278
Phone: 612-839-6163

Principal:
James D. Kaercher, 100%.
Low Power: K18AK Morris, MN; K35CA
Ortonville, MN; K398F Milbank, SD; K188M
Redfield, SD.
Other interests: Kaercher has interest in
KDIO(AM), Ortonville, MN; publishes The
Ortonville Independent, Ortonville, MN
(weekly).

DAVID KAHN
601-21 Newark St.
Hoboken, NJ 07030
Low Power: K33BL Las Vegas, NV.

DEBRA M. KAMP
1024 W. 4th St.
Eugene, OR 97402
Low Power: K08KG Miles City, MT; K09ST
Blackwell, OK; K55EU Midland, TX; K42BK
Jackson, WY.

GERALD D. KAMP
1204 W. 4th St.
Eugene, OR 97402
Low Power: K33BK La Grande, OR.

KANAB LIONS CLUB
156 E 100 St.
Kanab, UT 84741
Low Power: K12ND Kanab, UT.

KATY COMMUNICATIONS INC.
853 Dundee Ave.
Elgin, IL 60120
Low Power: W45AJ Rockford, IL; W17AR
Nantucket, MA.

KAY CEE TELEVISION
1260 Lakeview Dr.
La Habra, CA 90631
Low Power: K18BC Pierre, SD; K44BI Gillette,
WY.

KAYU-TV PARTNERS LTD.
Box 8115
Spokane, WA 99203
Low Power: K20BZ Sandpoint, ID; K44CK
Chelan, WA; K09UP Colville, WA.

KEEKACK BCSTG. INC.
Box 82
Rte. 2
Dickinson, TX 77539
Phone: 713-337-4433
Officer:
Frank H. Camoro, pres.
Low Power: W11BA Portland, IN; K06LH Iola,
KS; W07BO Hancock, MI; K28AL Marshall,
MN; K66CI Norfolk, NE; K08KI Elko, NV;
K47AR Ely, NV.

KELCO TELEVISION
2137 W. Roberta Ave.
Fullerton, CA 92633
Low Power: K30BF Anchorage, AK; W15AI
Hopkinsville, KY; K24BW Whitefish, MT.

**KENESSEE COMMUNICATIONS SYS-
TEMS**
Low Power: W10BJ Hopkinsville, KY.

KENNEBEC VALLEY TELEVISION INC.
10 Common St.
Waterville, ME 04901

Officers:
Roy Elle, pres.
Hickam V. Wilson, v.p.
Ostalkiewicz Clarence, treas.
Fournier Roland, secy.
Fournier Joan.
Williams Judith.
Principals:
Eile J. Roy, pres., 20%.
V. Wilson Hickam, v.p., 20%.
Clarence Ostalkiewicz, treas., 20%.
Roland G. Fournier, secy., 10%.
Joan T. Fournier, 10%.
Judith P. Williams, 20%.
Low Power: W50AP Steubenville, OH.

KENNEDY BCSTG.
Box 460
RD 1
Cogan Station, PA 17728
Low Power: W07BV Wilkes-Barre, PA;
W05BG Williamsport, PA.

GARY M. KENNY
Box 817
Neosho, MO 64850
Low Power: K32CL Neosho, MO.

KENT ATWATER COMMUNICATIONS
No. 189
4470 SW Hall St.
Beaverton, OR 97005
Low Power: K14HN Hillsboro, OR.

KENTEL
5442 S. 48th St.
Phoenix, AZ 85040
Low Power: K43BE Boise, ID; K47AZ Pocatello,
ID; K24AV Garden City, KS; K42BF White-
fish, MT; K41AI Carrington, ND; K418M
Dickinson, ND; K51CS The Dalles, OR;
K22AO Pierre, SD; K28BU Gillette, WY;
K21AU Rawlins, WY.

KENTUCKY AUTHORITY FOR ETV
600 Cooper Dr.
Lexington, KY 40502
Phone: 606-233-3000
Low Power: W64AV Hopkinsville, KY.
Full Power Stations: WKAS Ashland, KY;
WKGB-TV Bowling Green, KY; WCVN
Covington, KY; WKZT-TV Elizabethtown,
KY; WKHA Hazard, KY; WKLE Lexington-
Richmond, KY; WKMJ Louisville, KY;
WKMA Madisonville, KY; WKMR More-

head, KY; WKMU Murray-Mayfield, KY;
WKOH Owensboro, KY; WKON Owenton,
KY; WKPD Paducah, KY; WKPI Pikeville,
KY; WKSO Somerset, KY.

**KENTUCKY CENTRAL TELEVISION
INC.**
510 Kincaid Towers
Lexington, KY 40508
Low Power: W48AT Harrogate, TN.

KENTUCKY NEW ERA INC.
1618 E. 9th St.
Hopkinsville, KY 42240
Phone: 502-885-4300
Low Power: W43AG Hopkinsville, KY.

LEO KESSELMAN
200 Glenridge Ave.
Los Gatos, CA 95030
Low Power: K09UY Albuquerque, NM.

KEZI INC.
2225 Coburg Rd.
Eugene, OR 97401
Principal:
Carolyn Chambers.
Low Power: K27CL Coos Bay, OR.

KIDD COMMUNICATIONS
4096 Bridge St., No. 4
Fair Oaks, CA 95628
Low Power: K43BX Redding, CA; K25CR
Sacramento, CA.

KILLINGTON LTD.
Box 330
Killington Ski Area
Killington, VT 05751
Phone: 802-422-3333
Low Power: W18AE Killington, VT; W35AN
Killington, VT; W44AN Killington, VT.
Other interests: Owns ski resort.
Represented (legal): Brown, Finn & Nietert,
Chartered.

TEDFORD E. KIMBELL
901 Main St.
Dallas, TX 75202
Low Power: K32BZ Jacob Lake, AZ.
Full Power Station: 50% of permittee of
KWIV, Ch. 13, Brady, TX.
Other interests: See T. B. Lanford Estate in
Group Ownership of TV Stations.

GEORGE W. KIMBLE
Box 1012
Canandaigua, NY 14424
Low Power: W24AQ Pottsville, PA; W32AL
Williamsport, PA.
Other interests: See Craig Fox Group in Group
Ownership of TV Stations.

MONICA KIMBLE
3403 W. Lake Rd.
Canandaigua, NY 14424
Low Power: W15AL Rochester, NY.

KINETICATIONS INC.
5201 S. Cornell Ave.
Chicago, IL 60615
Low Power: W67BU Grand Rapids, MI.

KING BROADCASTING CO.
Box 24525
333 Dexter Ave. North
Seattle, WA 98124
Phone: 206-448-5555

Officers:
Steven A. Clifford, pres. & chief exec. officer.
Eric S. Bremner, pres., bcstg.

Principals:
Dorothy S. Bullitt, 28.168%.
Harriet S. Bullitt, 21.008%.
Priscilla B. Collins, 26.095%.
Bullitt Foundation, 2.80%.

Josiah Collins, 2.10%.
Low Power: K21AG Wailuku, HI; K38AS Twin
Falls, ID; K29AQ Newport, OR.
Other interests: See Group Ownership of TV
Stations.

Represented (sales): Blair Television.
Represented (engineering): Hammitt & Edison.
Represented (legal): Fletcher, Heald & Hil-
dreth.

KINGDOM OF GOD MINISTRIES INC.
Box 88400
Indianapolis, IN 46208
Phone: 317-283-5800

Principal:
Sister Sue Jenkins, SFCC.
Low Power: W31AL Indianapolis, IN.

KMTR INC.
Box 7308
Eugene, OR 97401
Phone: 503-746-1600

Principals:
Hugh E. Davis, chmn., 15.85%.
Lorraine M. Davis Trust, 14.66%.
Robert A. Paisley, 17.28%.
Robert W. Davis, pres., 8.43%.
Robert W. Strausz, 7.24%.
Lee Semon, 7.21%.
Eugene L. Shields, 5.40%.
Richard G. Picatti, secy-treas., 5.25%.
Donald S. Picatti, 5.25%.
Low Power: K46AS Coos Bay, OR; K31AE
Roseburg, OR; K19AD Tri-City/Riddle/
Canyonville, OR.
Other interests: KMTR-TV Eugene, OR.
Represented (sales): Seitel Inc.; Northwest
TV Sales (regional).
Represented (engineering): Hatfield & Dawson.
Represented (legal): Haley, Bader & Potts.

**KNOXVILLE COMMUNITY BCSTG.
INC.**
Box 740
Martel Rd.
Lenoir City, TN 37771

Officers:
Hugh T. Statum, pres.
James M. Robinson, v.p.
Stan Porter, secy.-treas.
Low Power: W29AN Lenoir City, TN; W38AQ
Lenoir City, TN; W68BW Lenoir City, TN.

KNZA BCSTG. INC.
Box 104
Hiawatha, KS 66434
Low Power: K468O Falls City, NE.

RICHARD E. KOENIG
Box 123
Rte. 1
Rocheport, MO 65279
Low Power: K11SN Columbia, MO.

KOUS-TV INC.
Drawer D
Hardin, MT 59034
Phone: 406-665-3320
Low Power: K25BP Billings, MT; K19AC
Glasgow, MT; K17AD Lewistown, MT;
K05HL La Grande, OR; K15AD Cody, WY;
K16AE Gillette, WY.
Other interests: For ownership & other
interests, see KOUS-TV Hardin-Billings,
MT.

STEPHAN M. KRAMER
10500 Bighorn Trail
McKinney, TX 75069
Low Power: K26CG Blanco, TX.

KSN COMMUNITY SERVICES
Box 333
Wichita, KS 67201

LPTV Ownership

Ownership:

Standard Corp.
Low Power: K51AW Independence, KS.
Other interests: See also KUTV Inc.

KTUL TELEVISION INC.

Box 8
Tulsa, OK 74101

Ownership:

Allbritton Communications.
Low Power: K56CS Ponca City, OK.
Other interests: See Allbritton Communications in Group Ownership of TV Stations.

KUSK INC.

Suite 445
1616 E. Indian School Rd.
Phoenix, AZ 85016
Phone: 602-234-2727

Principal:

William H. Sauro, 68%.
Low Power: K27AN Phoenix, AZ.
Other interests: KUSK(TV), Prescott.
Represented (sales): Mutual Telesales Inc.
Represented (engineering): Hammatt & Edison.
Represented (legal): Cohn & Marks.

KUTV INC.

2185 South 3600 West
Salt Lake City, UT 84119
Phone: 801-973-3000

Officers:

Jeff Hatch, pres.
Blaine V. Glasmann Jr., secy.

Ownership:

The Standard Corp., 80%.
Communications Investment Corp., 20%.
Low Power: K64BO Delta/rural Millard County, UT; K43AE Myton/rural Duchesne County, UT.

Other interests: Owns KUTV(TV), KALL(AM) & KLCY-FM, Salt Lake City, UT; TV translators in CO, UT & WY.

Represented (legal): Haley, Bader & Potts.

KXLY TELEVISION

W. 500 Boone Ave.
Spokane, WA 99201
Phone: 509-328-9084

Officer:

Don Pope, dir. of engineering, KXLY-TV.

Ownership:

Evening Telegram Co., 100%.
Low Power: K30AJ Wenatchee/East Wenatchee, WA.
Other interests: Evening Telegram Co. owns KXLY-TV, Spokane, WA.

ROBERT O. KYMALA

13141 E. 44th St.
Tulsa, OK 74134
Low Power: K43CJ Mountain Home, AR; K33CO Rapid City, SD; W17AS Knoxville, TN.

L & O TRANSLATOR SYSTEM INC.

Box 87
Lipscomb, TX 79056
Low Power: K47BP Booker, TX.

LAKE HAVASU CHRISTIAN TV

510 N. Acoma Blvd.
Lake Havasu City, AZ 86403
Phone: 602-453-2588
Low Power: K25AL Lake Havasu City, AZ.
Other interests: Affiliated with KNLB(FM), Lake Havasu City.

LAKELAND TRANSLATOR INC.

Box 5111
Lakeland, FL 33811

Principal:

Nathan A. Price, pres.
Low Power: W14AC Lakeland, FL.

Other interests: Price owns CFF Properties Inc., see listing.

LAKES PUBLISHING CO. INC.

Box 826
503 Washington Ave.
Detroit Lakes, MN 56501
Phone: 218-847-3151

Principals:

J. Alan Cramer, 51%.
John R. Meyer, 49%.
Low Power: K03GB Detroit Lakes, MN.
Other interests: LPC publishes The Tribune & The Becker County Record, Detroit Lakes weeklies.

JACQUELINE LaLANNE

Low Power: K41CD Eugene, OR.

LAMARCA COMMUNITY TV

115 E. 57th St.
New York, NY 10022
Low Power: W40AG Rochester, NY.

DANIEL LAMAUTE

41 Hamilton Terrace
New York, NY 10031
Phone: 212-370-1301
Low Power: K52BK Honolulu, HI.

LAND O LAKES SUPERSTATION INC.

c/o Violet Becker
Land O Lakes, WI 54540
Low Power: W16AC Land O Lakes, WI.

LANDER COUNTY GENERAL IMPROVEMENT DISTRICT NO. 1

Lander County Courthouse
Battle Mountain, NV 89820
Low Power: K32CA Battle Mountain, NV.

JEREMY O. LANSMAN

Box 240-467
Anchorage, AK 99524
Phone: 907-345-2630
Low Power: K08LV Sallinas, CA.

LATIN AMERICAN TELEVISION LTD.

6350 W. Freeway
Fort Worth, TX 76150
Low Power: W51AR Tifton, GA; K05IM Wichita, KS; K30AQ Morgan City, LA.

LAWSCO BCSTG. GROUP

2606 Austin Court
Wenatchee, WA 98801
Low Power: K27CE Fairbanks, AK.

HECTOR LEAL

178 W. Robertson
San Benito, TX 78586
Low Power: W27AG Waycross, GA; K24AL St. George, UT.

LEBANON ACTS

311 N. Madison
Lebanon, MO 65536
Low Power: K59DK Lebanon, MO; K61EE Lebanon, MO.

LEBANON BCSTG. CO.

Box 1270
Lebanon, PA 17042
Low Power: W46AM Lebanon, PA.

LIBERTY BCSTG. OF NEBRASKA

Suite 902
941 O St., Terminal Bldg.
Lincoln, NE 68505
Phone: 402-476-6115

Principal:

Stephen G. Kafka, 100%.
Low Power: K61CU Lincoln, NE.
Other interests: Kafka has interest in new FM in Aspen, CO.

Represented (legal): Arent, Fox, Kintner, Plotkin & Kahn.

LINCOLN MEMORIAL U.

Hwy. 25 E
Harrogate, TN 37752

Officers:

Harold M. Finley, chmn.
Glyn R. Phillips, vice-chmn.
Sam A. Mars Jr., vice-chmn.
Glen Claiborne, vice-chmn.
Gary J. Burchett, pres.
David R. Black, exec. v.p.
E. Oscar Robertson, secy.
Marion Alexander, treas.
Low Power: W14AQ Harrogate, TN; W18AN Harrogate, TN.
Other interests: LMU is applicant for new FM in Harrogate, TN.

LOCAL BCSTG. CORP.

4450 Echo Rd.
Bloomfield Hills, MI 48013
Low Power: W39AV Dayton, OH.

LOCAL COMMUNICATIONS

5918 Weibom Dr.
Wood Acres, MD 20816
Low Power: W19AM Bedford, IN; W34AN Muncie, IN; W33AM Hyannis, MA; W62BI Roanoke Rapids, NC; W14AY St. Johnsbury, VT.

LOCAL SERVICE TELEVISION INC.

509 W. Wisconsin Ave.
Milwaukee, WI 53203
Low Power: W13BE Chicago, IL; W69BH Evansville, IN; K62DG Lubbock, TX; W08BY Milwaukee, WI.

LOCAL SIGHTS & SOUNDS INC.

Box 81
Jacksonville, NC 25841
Low Power: W69BZ Jacksonville, NC.

LOCAL TELEVISION ASSOCIATION INC.

Box 1143
Beaufort, NC 28516
Low Power: W64AZ Kinston, NC; W51AX Washington, NC.
Represented (legal): Fisher, Wayland, Cooper & Leader.

LOCAL TELEVISION SYSTEMS INC.

Suite 610
2100 M St. NW
Washington, DC 20037
Phone: 202-296-4800

Principals:

Elyse G. Wander, 10%.
George R. Borsari, 5%.
Stewart M. Elsberg, ltd. partner.
Low Power: W51AL Ocean City, MD.

LOCALVISION

7432 E. Diamond
Scottsdale, AZ 85257

Principal:

Harlan L. Jacobsen, 100%.
Low Power: K24BS Bullhead City, AZ; K59CZ Denison, IA; K59DE Estherville, IA; K23BL Dodge City, KS; K26AV Garden City, KS; K05IG Alliance, NE; K21AV Columbus, NE; K33AS Columbus, NE; K53BX Scottsbluff, NE; K59CU Coos Bay, OR; K63DO Coos Bay, OR; K28AN Fort Pierre, SD; K28AM Mitchell, SD; K42CC Sioux Falls, SD; K62CN Yankton, SD; K53DC Paris, TX; K61CZ San Angelo, TX; K11RU Moab, UT; K13UI Moab, UT; K20BE Moab, UT; K52BN Moab, UT; K21BA Roosevelt, UT; K23AW Roosevelt, UT; K32AT Roosevelt, UT; K34AS Roosevelt, UT; K40AX Roosevelt, UT; K4280 Roosevelt, UT; K50BH Roosevelt, UT; K46BE Sheridan, WY.

Other Interests: See listing for Harlan L. Jacobsen.

ARIKE LOGAN

5132 Garth Ave.
Los Angeles, CA 90056
Low Power: K61DW Sacramento, CA.

LONOON BRIDGE BCSTG. INC.

2001 Industrial Blvd.
Lake Havasu City, AZ 86403
Phone: 602-855-4098

Principals:

Lee R. Shoblom, pres.-treas., 100%.
Denise A. Shoblom, v.p.-secy.
Low Power: K45AJ Lake Havasu City, AZ.
Other interests: LBBi is licensee of KFWJ(AM) & KBBC-FM, Lake Havasu City, AZ.
Represented (legal): Arent, Fox, Kintner, Plotkin & Kahn.

LOT CEREZOS TELEVISION CO.

Suite 303
5151 Wisconsin Ave. NW
Washington, DC 20016
Phone: 202-686-1400
Low Power: W14AA Washington, DC; W66BV Detroit, MI.
Represented (sales): Univision.
Represented (engineering): Rubin, Bednarek & Associates Inc.
Represented (legal): Leventhal, Senter & Lerman.

LOUISIANA TV BCSTG.

Box 2906
Baton Rouge, LA 70821
Low Power: K57DI Morgan City, LA.

LOW POWER TECHNOLOGY INC.

1300 E. 4th
Austin, TX 78704
Phone: 512-480-0084

Principal:

Jeffrey Nightbyrd, pres.
Low Power: W25AG Indianapolis, IN; K25AN Polk City, IA; K29AH Polk City, IA; K30AM Lawrence, KS; K30AS Columbia, MO; K42AT Columbia, MO; K51BU Roswell, NM; K60BD Wichita Falls, TX; W58AY Charlottesville, VA.
Other interests: Has radio, MMDS & cellular phone interests.
Represented (engineering): ATD Engineering Inc.

ORALIA R. LOZOYA

No. 25 Rio Hondo Village
Rio Hondo, TX 78583
Low Power: K11RZ Altus, OK; K08KQ Riverton, WY.

LPTV AMERICA

No. 2
137 W. Chapman Ave.
Fullerton, CA 92632
Low Power: W05AQ Athens, GA.

LPTV COMMUNITY COMMUNICATIONS INC.

1310 Wisconsin Ave. S
Wisconsin Rapids, WI 54494
Low Power: W35AO Frederic, WI; W50AU Mauston, WI; W52AP Mauston, WI.

LPTV INC.

Low Power: K56DR Baton Rouge, LA; K65DW Austin, TX.

LPTV SERVICES

454 Broome St.
New York, NY 10013
Low Power: K33BH Springfield, IL; W58BB Albany, NY; K29BL Klamath Falls, OR; K27BR Pampa, TX; W17AG Charleston, WV.

LTB CABLE SPORTS CORP.

5530 Wisconsin Ave. NW
Chevy Chase, MD 20815

Ownership:

Goltrin Communications.
Other interests: See Group Ownership of TV Stations.

LUBBOCK TV CORP.

2124 15th St.
Lubbock, TX 79401
Low Power: K40AN Lubbock, TX.

LUPIAN WARREN BARNARD PARTNERSHIP

8691 Echo Dr.
La Mesa, CA 92041
Phone: 619-698-7300
Low Power: K49BV Vista & Oceanside, CA.

LYON COUNTY

31 S. Main St.
Yerington, NV 89447
Low Power: K18BW Yerington, NV.

M & M COMMUNICATIONS INC.

606 Silvershore Dr.
Pensacola, FL 32507
Phone: 904-456-9749

Officers:

J. McCarthy Miller, pres.
Low Power: K61DA Little Rock, AR; K02NE Fresno, CA; W38AJ Jacksonville, FL; W68BV Albany, GA; W34AJ Savannah, GA; W51AV Winston-Salem, NC; W61AR Nashville, TN; K67DW San Antonio, TX.

M & M TELECASTING

5305 Ben Bridge
Fort Worth, TX 76107

Principals:

Don Pierson, 50%.
Mack Mercer, 50%.
Low Power: K05HP Fort Stockton, TX.
Other interests: M & M Telecasting owns radio in Brownwood, TX; publishes Central Texas Star magazine.

M CAPITAL CORP.

Box 328
Eagle, ID 83616
Phone: 208-939-0789

Principals:

Bruce A. Brown, pres.
Stephen J. Matlock, secy.-treas., 48%.
Low Power: K63CT Colfax, WA.
Other interests: MCC is financial consultant on acquisitions, recapitalizations, equipment financing for broadcast & publishing industries.

OWIGHT R. MAGNUSON

Box 332
Seymour, TN 37865
Phone: 615-525-6358
Low Power: W50AR Knoxville, TN.

MAINE BROADCASTING SYSTEM

One Congress Square
Portland, ME 04101
Phone: 207-772-0181

Officers:

Mary Rines Thompson, chmn.
Frederic L. Thompson, pres.
Bruce C. McGorill, exec. v.p. & chief exec. officer.
Dale L. Eichom, treas.

Ownership:

Rines Special Trust, 100%.
Low Power: W57AQ Calais, ME.
Other interests: See Group Ownership of TV Stations.

RONALD J. MALIK

2907 Morgan Rd.

Ceres, CA 95307

Low Power: K59CK Brainerd, MN; K57DA Fergus Falls, MN.

Represented (engineering): Thatcher Assoc.

WILLIAM G. MALITZ JR.

Suite 506
11515 Burdine
Houston, TX 77035
Low Power: K32BO Fairbanks, AK.

MALRITE COMMUNICATIONS GROUP INC.

1200 Statler Office Tower
Cleveland, OH 44115-1601
Phone: 216-781-3010

Officers:

Milton Maltz, chmn. & chief exec. officer.
John G. Rosenwald, exec. v.p. & pres, Radio Div.
John C. Chaffee Jr., sr. v.p. & pres., TV Div.
Kevan A. Fight, chief financial officer & v.p., finance.
John R. Wilson, treas.
Low Power: W53AH Vero Beach, FL.
Other interests: See Group Ownership of TV Stations.

Represented (sales): Katz Communications; Blair TV; Petry TV.
Represented (engineering): Ralph Evans Assoc.

Represented (legal): Kaye, Scholer, Fierman, Hays & Handler.

MAMMOTH MOUNTAIN FM ASSN. INC.

Box 1284
Mammoth Lakes, CA 93546
Phone: 714-934-2591

Principal:

David A. Digerness, pres.
Low Power: K04MH Mammoth Lakes, CA.
Other interests: Owns KMMT(FM) Mammoth Lakes, CA.

MANNA MEDIA CORP.

Box 2595
111 East Second St.
Casper, WY 82602
Phone: 307-265-4453

Principals:

Non-profit corp.
John S. Runge, secy.-treas.
Low Power: K13UC Casper, WY; K32BN Casper, WY; K42BV Casper, WY.
Represented (legal): Fisher, Wayland, Cooper & Leader.

JOHN P. MARCOM

374 Locust St.
Laguna Beach, HI 92651
Low Power: K24CF Haleakala, HI.

MARILYN HICKEY MINISTRIES

455 S. Platte River Dr.
Denver, CO 80223
Phone: 303-777-7722

Officers:

Wallace Hickey.
Marilyn Hickey.

Ownership:

Summit Telecommunications, 100%.
Low Power: K47AQ Denver, CO.
Other interests: Has publishing & radio interests.

GUENTER MARKSTEINER

Box 283
Hampton Falls, NH 03844
Phone: 603-964-1040
Low Power: W58BH Boca Raton, FL; W65BM Jacksonville, FL.
Represented (sales): Digital Broadcasting Corp.

Represented (legal): Goldstein & Manello, P.C.

H. EARL MARLAR

Box 121
Bull Run Valley
Heiskell, TN 37754
Low Power: W12BU Heiskell, TN.

MARSH MEDIA INC.

One Broadcast Center
Amarillo, TX 79101 4326
Phone: 806-373-1787

Officers:

James R. McCormick.
Richard Pearson.

Principal:

Stanley Marsh III, Special Trust, 30%.
Low Power: K43BU Clovis, NM-Farwell, TX.
Other interests: See Group Ownership of TV Stations.

Represented (sales): Katz Television.
Represented (engineering): Smith & Powstenko.

Represented (legal): Wiley, Rein & Fielding.

CARLOS MASCARENAS

5450 Newport
Commerce City, CO 80022
Low Power: K05IU Sitka, AK.

JOSEPH J. MATTA JR.

40 Foxhill Rd.
Denville, NJ 07831
Low Power: W26AK Ocean Acres, NJ; W22AM Rockaway, NJ.

GWENOLYN MAY

5710 S. Kimbark
Chicago, IL 60637
Low Power: K14GY San Antonio, TX; K15CC San Antonio, TX.

ROY W. MAYHUGH

Low Power: K43AG Inyokern/Ridgecrest, CA.

MC PARTNERS

Box 4329
Memphis, TN 38104
Low Power: K69DR Little Rock, AR.

JOHN THOMAS McCREERY III

Box 80
Murfreesboro, TN 37130
Phone: 615-893-6611
Low Power: W27AN Murfreesboro, TN.
Other interests: McCreery owns WMTS(AM), Murfreesboro, TN.

MEDIA CO. OF STILLWATER

7007 S. I-35
Oklahoma City, OK 73149
Low Power: K31BV Stillwater, OK.

MEDIA CONSULTING CORP.

Poppasquash Rd.
Bristol, RI 02809
Low Power: W54AJ Windsor/Claremont/Newport/Springfield/Lebanon, VT.

MEDIA PROPERTIES

Box 90307
1732 Dunraven Dr.
Knoxville, TN 37922
Low Power: W46AN Panama City, FL; W69BY Winston-Salem, NC; W36AP Charleston, SC.

MENOCINO COUNTY TELEVISION

c/o TV Improvement Association
Box 342
Ukiah, CA 95482
Low Power: K47AL Ukiah, CA.

MIKE A. MENDOZA

3804 Royal Crest Dr.

Fort Worth, TX 76140

Phone: 817-478-9193
Low Power: W09BH Jupiter, FL; W28AE Clarksdale, MS; K508G Ogalala, NE; K07TX Oklahoma City, OK; K18CA Portland, OR.

METRO TV OF ALASKA INC.

Suite 232
Catch 22, 619 Warehouse Ave.
Anchorage, AK 99501
Phone: 907-277-0522

Ownership:

Low Power Technology Inc., see listing.
Low Power: K06LL Anchorage, AK; K22AG Anchorage, AK; K28BC Anchorage, AK.

MICROBAND CORP. OF AMERICA

655 Third Ave.
New York, NY 10017
Phone: 212-867-9590

Officer:

Mark Foster, chmn.

Ownership:

Tymshare Inc., 100%.
Low Power: W46AP Daytona Beach, FL; K61DN Davenport, IA; W67BR Portland, ME; W59AW Nashville, TN; K44CE Tacoma, WA.
Other interests: Has interest in Microband Corp. of Virginia.
Represented (sales): Microband National System Inc.
Represented (legal): Leo I. George.

MIOAMERICA LPTV ASSOCIATES INC.

No. 107
375 Collins Rd. NE
Cedar Rapids, IA 52402
Low Power: K268O Austin, MN.

MIOCONTINENT BROADCASTING CO.

501 S. Phillips Ave.
Sioux Falls, SD 57102
Phone: 605-226-1100

Principals:

Joseph L. Floyd, chmn.
N. L. Benton, pres.
Edmund R. Ruben, secy.-treas.
Low Power: K17BS Kyle, SD.
Other interests: See Group Ownership of TV Stations.
Represented (sales): Settel Inc.
Represented (engineering): A. D. Ring & Associates, P.C.
Represented (legal): Dow, Lohnes & Albertson.

MIOSOUTH BCSTRS.

283 Kimbrough
Memphis, TN 38103

Principals:

Karl Schledwitz, 50%.
Bud Davis, 50%.
Low Power: K12MV Holbrook, AZ; K21BL Helena, AR; W06AT Calais, ME; W25AC Houlton, ME; K02NM Wardell-Kennett, MO; K07TG Blackwell, OK; W34AB Southport, TN; K34AK Lynden, WA.

MIDWEST RADIO-TELEVISION INC.

50 S. 9th St.
Minneapolis, MN 55402

Ownership:

Midwest Communications Inc., 100%.
MTC Properties Inc.
Low Power: K66CT Stevens Point, WI.
Other interests: See Midwest Communications Inc. in Group Ownership of TV Stations.
Represented (sales): TeleRep Inc.
Represented (legal): Koteen & Naftalin.

LPTV Ownership

MIGHTY-MAC BCSTG. CO.

334 N. State St.
St. Ignace, MI 49781
Phone: 906-643-9494

Principal:

Donald E. Benson, pres.
Low Power: W17AK Cheboygan, MI; W13BH St. Ignace, MI.
Other interests: Owns WIDG(AM) & WMKC(FM) St. Ignace, MI.

MILES CITY BCSTG. CORP.

336 N. Robert St.
St. Paul, MN 55101
Low Power: K25CE Miles City, MT.

OELOY MILLER

Box 478
Livingston, TN 38570
Low Power: K05IE Dermott, AR; K28BL Redfield, SD.

MINORITY COMMUNICATIONS INC.

119 W. Garden St.
Pensacola, FL 32501
Low Power: W41AK Peoria, IL; W29AG West Chicago, IL.

MINORITY ENTREPRENEURS INC.

1898 Mulberry St.
Montgomery, AL 36106
Low Power: K67DB Little Rock, AR; W62BC Melbourne, FL.

MISSISSIPPI TELECASTING CO. INC.

2001 Garrard Ave.
Greenwood, MS 38930
Low Power: W31AC Hattiesburg, MS.

MISSOURI SOUTHERN STATE COLLEGE

Newman & Dusquesne Rds.
Joplin, MO 64801
Phone: 417-625-9375
Low Power: K57DR Joplin, MO.

MONETA ASSOC.

Box 889
Blacksburg, VA 24060
Low Power: W33AP Danville, VA; W17AO Staunton, VA.

WILLIAM C. MONROE

Low Power: W02BK Tallahassee, FL.

MONTEREY COUNTY SUPERINTENDENT OF SCHOOLS

Box 80851
901 Blanco Circle
Salinas, CA 93912
Phone: 408-755-0383

Officers:

Dr. Troy E. Bramlett, superintendent.
William Roberts, director.
Low Power: K13ND San Ardo/Bradley, CA.

MONTGOMERY PUBLICATIONS INC.

Box 129
814 N. Washington St.
Junction City, KS 66441
Phone: 913-762-5055

Officers:

John Montgomery, pres.
Roland Waechter, v.p.
Robert Raff, gen. mgr.

Principal:

John G. Montgomery, pres., 100%.
Low Power: K06KZ Junction City, KS.
Other interests: MPI publishes The Daily Union, Junction City, KS.

MONTGOMERY TV DEVELOPMENT CORP.

Suite 104
23642 Calabasas Rd.

Calabasas, CA 51302-1592
Phone: 818-884-3818
Low Power: W14AK Montgomery, AL.
Other interests: See Ponyland Bcstg. Co.

KIM MOONEY

798 Fox Hill Court
Boulder, CO 80803
Low Power: K32BU Hilo, HI; K62DF Iowa City, IA; K18BT St. Louis, MO; K46BI Texarkana, TX; W61BB Virginia Beach, VA; W36AI Charleston, WV.

PAUL M. MOORE

2115 Scottwood Ave.
Toledo, OH 43620
Low Power: W48AP Toledo, OH.

MOORE BCSTG. INC.

Box 1
Rte. 1
Murfreesboro, TN 37130
Phone: 615-790-6400

Principal:

Benjamin B. Moore, 100%.
Low Power: W03AQ Demopolis, AL; K06KU Twentynine Palms, CA; W05AZ Tifton, GA; K02LQ Burley, ID; W02BF Ironwood, MI; K02LU Bemidji, MN; K02MG Guymon, OK; K04MJ Hugo, OK; K10MD Fort Stockton, TX; K04MP Pecos, TX.
Represented (legal): Gardner, Carton & Douglas.

MORELAND BCSTG. ASSOC.

199 Wealtha Ave.
Watertown, NY 13607
Phone: 315-782-1240
Low Power: W25AB Watertown, NY.

JOHN F. MORGAN

7 Aibemarie Dr.
Atlanta, GA 30327
Low Power: W59BM Vidalia, GA.

LLOYD A. MORIBER

1 Palm Bay Court
Miami, FL 33138
Low Power: W56BO Key West, FL; W41AN Marathon, FL.

MORONGO BASIN TV CLUB INC.

Box 864
73658 Old Dale Rd.
Twentynine Palms, CA 92277
Phone: 619-367-1833

Officers:

E. W. Ball, pres.
Noel Larson, v.p.
Low Power: K63CG Twentynine Palms, CA.
Other interests: Radio-telephone service.

LILIAS J. MORRISON—See Jennifer J. Frost.

MOUNT KATHAON TELEVISION INC.

448 W. River Rd.
Waterville, ME 04401
Low Power: W42AW Biddeford, ME.

MOUNTAIN BCSTG. GROUP

28 Floral Dr.
Monticello, NY 12701
Phone: 914-352-8978

Principal:

Dal Scher, partner.
Low Power: W19AP Presque Isle, ME.
Other interests: See listing for Mountain to Valley Bcstg.

MOUNTAIN STATES BROADCASTING

75 Fountain St.
Providence, RI 02902
Phone: 401-277-7151

Officer:

Jack C. Clifford, v.p., broadcasting.

Ownership:

Providence Journal Co., 50%.
Low Power: K39AH Durango, CO; K31BX Carlsbad, NM.
Others interests: See Providence Journal Bcstg. in Group Ownership of TV Stations.

MOUNTAIN TV NETWORK INC.

Box 31
Berryville, AR 72616

Principals:

Dean Windsor, pres.
Shirley Ruth Windsor, v.p.
Leetha Windsor, v.p.-treas.
Low Power: K32BB Ajo, AZ; K36AW Ajo, AZ; K41BC Globe, AZ; K47BU Globe, AZ; K18AV Kingman, AZ; K26AM Kingman, AZ; K44BY Kingman, AZ; K398H Prescott, AZ; K20BJ Vernon, AZ; K22AM Vernon, AZ; K24BI Vernon, AZ; K30AZ Vernon, AZ; K32BA Vernon, AZ; K368B Augusta, AR; K52BP Augusta, AR; K58DC Augusta, AR; K60CX Augusta, AR; W20AI Augusta, AR; K56CV Harrison, AR; K44BP Jonesboro, AR; K48CC Jonesboro, AR; K32BW Randall, AR; K36BY Randall, AR; K54BS Randall, AR; K56CU Randall, AR; K27BI Stuttgart, AR; K33BC Stuttgart, AR; K358D Stuttgart, AR; K438D Stuttgart, AR; K16BE Buena Vista, CO; K18BJ Buena Vista, CO; K38BT Buena Vista, CO; K50BI Buena Vista, CO; K56CK Buena Vista, CO; K23AY Craig, CO; K25BU Craig, CO; K35AY Craig, CO; K148D Lamar, CO; K18BI Lamar, CO; K20AT Lamar, CO; K24AT Lamar, CO; K30AY Lamar, CO; K36AU Lamar, CO; K42BY Lamar, CO; K46AY Lamar, CO; K48CV Lamar, CO; K15BD Leadville, CO; K17BD Leadville, CO; K25BC Leadville, CO; K63CW Leadville, CO; K168R Limon, CO; K32AX Limon, CO; K50BF Limon, CO; K52CY Limon, CO; K54BP Limon, CO; K56CL Limon, CO; K58CR Limon, CO; K60CZ Limon, CO; K62CC Limon, CO; K39BZ Manassa, CO; K198Q Springfield, CO; K25BS Springfield, CO; K298E Springfield, CO; K45BD Springfield, CO; K47BK Springfield, CO; K47CG Kaim, HI; K58CV Kaim, HI; K60DU Kaim, HI; K66DH Kaim, HI; K68CP Kaim, HI; K29AF Lihue, HI; K59DI Lihue, HI; K61ED Lihue & Rurui Kauai County, HI; K14GM Ashton, ID; K20AQ Ashton, ID; K24AW Ashton, ID; K42BL Ashton, ID; K40BO Ashton & rural Fremont County, ID; K18BU Ashton & rural Fremont County, ID; K28AV Council, ID; K32BC Council, ID; K34AP Council, ID; K36BZ Council, ID; K38BD Council, ID; K27BC Grangeville, ID; K29BP Grangeville, ID; K31BG Grangeville, ID; K35AP Grangeville, ID; K51BF Grangeville, ID; K15CK McArthur, ID; K21CH McArthur, ID; K31AV McArthur, ID; K33AU McArthur, ID; K41AV McArthur, ID; K43BA McArthur, ID; K17AP Osburn, ID; K30CI Osburn, ID; K40CJ Osburn, ID; K50BV Osburn & rural Shoshone County, ID; K62CQ Osburn & rural Shoshone County, ID; K60CI Twin Falls, ID; K25BF Weiser, ID; K35AS Weiser, ID; K41AQ Weiser, ID; K50BZ Burlington, IA; K20BC Decatur City, IA; K24BE Decatur City, IA; K26AI Decatur City, IA; K28AJ Decatur City, IA; K44BM Decatur City, IA; K46BF Decatur City, IA; K48BJ Decatur City, IA; K41BP Denison, IA; K45AZ Denison, IA; K47CQ Denison, IA; K49BQ Denison, IA; K26BW Luana, IA; K36BJ Luana, IA; K38AW Luana, IA; K48CO Luana, IA; K58CF Luana, IA; K68CH Luana, IA; K39CA Spencer, IA; K61DR Spencer, IA; K48CT Storm Lake, IA; K50CF Storm Lake, IA; K60CK Storm Lake, IA; K45BL Gamett, KS; K47BY Gamett, KS; K65DV Gamett, KS; K69EU Gamett, KS; K15BH Gove, KS; K21AY Gove, KS; K23AT Gove, KS; K25BB Gove, KS; K27BT Gove, KS; K31AX Gove, KS; K33AT Gove, KS; K43BB Gove, KS;

K29AV Junction City, KS; K45BO Junction City, KS; K51CD Junction City, KS; K57EC Junction City, KS; K61DP Junction City, KS; K36BV Liberal, KS; K42CJ Liberal, KS; K46BB Liberal, KS; K52BJ Liberal, KS; K54BR Liberal, KS; K58CC Liberal, KS; K62CG Liberal, KS; K64CF Liberal, KS; K25BG Marysville, KS; K29AW Marysville, KS; K35BF Marysville, KS; K56EA Marysville, KS; K68CX Marysville, KS; K34AX Medicine Lodge, KS; K40CD Medicine Lodge, KS; K44RW Medicine Lodge, KS; K50BC Medicine Lodge, KS; K52BG Medicine Lodge, KS; K56CJ Medicine Lodge, KS; K62CL Medicine Lodge, KS; K68CD Medicine Lodge, KS; K46BL Salina, KS; K50BS Salina, KS; K52CB Salina, KS; K16BF Teterville, KS; K20AV Teterville, KS; K22BT Teterville, KS; K28CP Teterville, KS; K44RX Teterville, KS; K46BS Teterville, KS; K50BD Teterville, KS; K22BC Tyro, KS; K34BB Tyro, KS; K40BD Tyro, KS; K42BT Tyro, KS; K62CM Tyro, KS; K66CO Tyro, KS; K14GH Bogalusa, LA; K20CH Bogalusa, LA; K24AZ Buras, LA; K30BD Buras, LA; K36AZ Buras, LA; K21CN Leesville, LA; K27BF Leesville, LA; K49BS Leesville, LA; K39BX Leesville & rural Vernon County, LA; K32CI Many, LA; K42CK Many, LA; K48BN Many, LA; K26CF Many/Sabine, LA; K41CI Morgan City, LA; K43AP Morgan City, LA; K45CE Morgan City, LA; K69EY Morgan City, LA; K28BI Bay Lake, MN; K34CG Bay Lake, MN; K56DE Bay Lake, MN; K58CL Bay Lake, MN; K60DC Bay Lake, MN; K62CF Bay Lake, MN; K14GZ International Falls, MN; K18BO International Falls, MN; K20BA International Falls, MN; K26BX International Falls, MN; K30BG International Falls, MN; K36BN International Falls, MN; K38BK International Falls, MN; K42BF International Falls, MN; K47AX Worthington, MN; K49BC Worthington, MN; K51BY Worthington, MN; K43CB Bethany, MO; K59CW Bethany, MO; K61DD Bethany, MO; K67DK Bethany, MO; K51CT Potosi, MO; K18AZ Prairie City, MO; K34AY Prairie City, MO; K36AY Prairie City, MO; K40BF Prairie City, MO; K46BP Prairie City, MO; K51BO West Plains, MO; K14AV Baker, MT; K16AK Baker, MT; K32AU Baker, MT; K34BS Baker, MT; K36AR Baker, MT; K40AZ Baker, MT; K42BA Baker, MT; K38BS Baker & rural Fallon County, MT; K15AY Broadus, MT; K17AL Broadus, MT; K27AQ Broadus, MT; K33AN Broadus, MT; K35AO Broadus, MT; K23AM Choteau, MT; K25BN Choteau, MT; K29BT Choteau, MT; K31BD Choteau, MT; K35CD Choteau, MT; K41AZ Choteau, MT; K22AP Cut Bank, MT; K28AX Cut Bank, MT; K30AU Cut Bank, MT; K32CF Cut Bank, MT; K34AR Cut Bank, MT; K40AY Cut Bank, MT; K14AY Dillon, MT; K20AX Dillon, MT; K22BA Dillon, MT; K40BE Dillon, MT; K42CA Dillon, MT; K42BJ Hamilton, MT; K45AW Hamilton, MT; K47BC Hamilton, MT; K65CV Hamilton, MT; K67DA Hamilton, MT; K69DS Hamilton, MT; K39AW Jordan, MT; K41AT Jordan, MT; K43AW Jordan, MT; K45BB Jordan, MT; K47BG Jordan, MT; K51BI Jordan, MT; K67DN Jordan, MT; K16AN Lewistown, MT; K24AP Lewistown, MT; K40AW Lewistown, MT; K43AX Malta, MT; K52BA Malta, MT; K54BL Malta, MT; K56CI Malta, MT; K60CR Malta, MT; K62CA Malta, MT; K64CB Malta, MT; K22AX Poplar, MT; K30BB Poplar, MT; K32AV Poplar, MT; K40BA Poplar, MT; K42BC Poplar, MT; K48BF Poplar, MT; K29AP Red Lodge, MT; K41BH Red Lodge, MT; K59CV Red Lodge, MT; K61DO Red Lodge, MT; K15BU Thompson Falls, MT; K25BV Thompson Falls, MT; K31BF Thompson Falls, MT; K19AW Virginia City, MT; K25AY Virginia City, MT; K27AX

Virginia City, MT; K27BG White Sulphur Springs, MT; K29BX White Sulphur Springs, MT; K33BF White Sulphur Springs, MT; K14GK Burwell, NE; K16AO Burwell, NE; K26AK Burwell, NE; K32AQ Burwell, NE; K34AO Burwell, NE; K36AQ Burwell, NE; K38BA Burwell, NE; K42AW Burwell, NE; K44AY Burwell, NE; K14GO Falls City, NE; K18BD Falls City, NE; K42BN Falls City, NE; K44BH Falls City, NE; K48CZ Falls City, NE; K21AR Harrison, NE; K43AR Harrison, NE; K63CP Harrison, NE; K65CZ Harrison, NE; K67DD Harrison, NE; K69DV Harrison, NE; K15BA Hyannis, NE; K17AP Hyannis, NE; K21AS Hyannis, NE; K25BH Hyannis, NE; K27AU Hyannis, NE; K33AR Hyannis, NE; K43AT Hyannis, NE; K49BD Hyannis, NE; K51BH Hyannis, NE; K53BR Hyannis, NE; K24AS Ogallala, NE; K158C Page, NE; K21AT Page, NE; K25AW Page, NE; K27AV Page, NE; K31BP Page, NE; K43BI Page, NE; K39AQ Steele City, NE; K41AP Steele City, NE; K47BF Steele City, NE; K49BE Steele City, NE; K57DL Steele City, NE; K16AT Ely, NV; K18AY Ely, NV; K28BE Ely, NV; K36BE Ely, NV; K38BC Ely, NV; K15AZ Eureka, NV; K17AM Eureka, NV; K19BZ Eureka, NV; K21BD Eureka, NV; K23AO Eureka, NV; K27AR Eureka, NV; K39AP Eureka, NV; K43AS Eureka, NV; K16AU Fallon, NV; K20AO Fallon, NV; K22AQ Fallon, NV; K24AX Fallon, NV; K26AL Fallon, NV; K42AY Fallon, NV; K23BD Hawthorne, NV; K69EX Hawthorne, NV; K22AT Pioche, NV; K42AZ Pioche, NV; K51BJ Pioche, NV; K62BZ Pioche, NV; K64CD Pioche, NV; K22AR Tonopah, NV; K28AU Tonopah, NV; K34AQ Tonopah, NV; K38BH Tonopah, NV; K19AS Winnemucca, NV; K23AQ Winnemucca, NV; K25AX Winnemucca, NV; K31AQ Winnemucca, NV; K35AT Winnemucca, NV; K41AR Winnemucca, NV; K43AV Winnemucca, NV; K47BO Winnemucca, NV; K16AX Central, NM; K24BP Central, NM; K28BD Central, NM; K36AV Central, NM; K21BR Chama, NM; K31CF Chama, NM; K17BG Clayton, NM; K21BB Clayton, NM; K23AV Clayton, NM; K25BL Clayton, NM; K27CQ Clayton, NM; K29BF Clayton & rural Union County, NM; K20CG Gallup, NM; K26BA Gallup, NM; K28CK Gallup, NM; K17CE Grants, NM; K21BM Grants, NM; K25CN Grants, NM; K29AN Grants, NM; K33BE Grants, NM; K14HQ Hobbs, NM; K18BX Hobbs, NM; K45BV Hobbs, NM; K53BY Las Vegas, NM; K24CB Raton, NM; K32AW Raton, NM; K34BI Raton, NM; K36AT Raton, NM; K15BF Santa Rosa, NM; K21AW Santa Rosa, NM; K31CE Santa Rosa, NM; K33BM Santa Rosa, NM; K39BE Santa Rosa, NM; K41AU Santa Rosa, NM; K43AZ Santa Rosa, NM; K18CF Socorro, NM; K20AS Socorro, NM; K26AR Socorro, NM; K38BG Socorro, NM; K25AM Truth or Consequences, NM; K20BD Tucuman, NM; K22BE Tucumcari, NM; K30CM Tucumcari, NM; K32BI Tucumcari, NM; K38CE Tucumcari, NM; K50CG Tucumcari & rural Quay County, NM; K55EL Battlevue, ND; K59CY Battlevue, ND; K61DB Battlevue, ND; K67DF Battlevue, ND; K53CB Bowman, ND; K57DX Bowman, ND; K61DG Bowman, ND; K65DF Bowman, ND; K15AO Devils Lake, ND; K21AL Devils Lake, ND; K23CG Forman, ND; K27BE Forman, ND; K29AT Forman, ND; K33AX Forman, ND; K57DU Forman, ND; K61KF Forman, ND; K65DY Forman, ND; K43CL Goodrich, ND; K59CX Goodrich, ND; K65DI Goodrich, ND; K69EG Goodrich, ND; K42AX Hazen, ND; K44AX Hazen, ND; K46AV Hazen, ND; K48AZ Hazen, ND; K52AW Hazen, ND; K54BD Hazen, ND; K64BW Hazen, ND; K42BB Rugby, ND; K50AW Rugby, ND; K52BD Rugby, ND; K54BH Rugby, ND; K58CB Rugby, ND;

K60CS Rugby, ND; K62BW Rugby, ND; K36AP Wishek, ND; K42BH Wishek, ND; K44AU Wishek, ND; K48BV Wishek, ND; K54BE Wishek, ND; K60CM Wishek, ND; K64DE Wishek, ND; K21CM Beaver, OK; K23BM Beaver, OK; K29BJ Beaver, OK; K33AZ Beaver, OK; K14GL Cedardale, OK; K16BM Cedardale, OK; K18BB Cedardale, OK; K22BB Cedardale, OK; K34BC Cedardale, OK; K54BT Cedardale, OK; K56CO Cedardale, OK; K60DT Cedardale, OK; K62CE Cedardale, OK; K64CH Cedardale, OK; K54CD Paden, OK; K56CR Paden, OK; K20BB Stillwater, OK; K33CD Stillwater, OK; K16BS Weatherford, OK; K29BJ Weatherford, OK; K51CW Weatherford, OK; K16AM Brookings, OR; K20AK Brookings, OR; K38BE Brookings, OR; K50AY Brookings, OR; K54BI Brookings, OR; K16AQ Burns, OR; K20AU Burns, OR; K32AZ Burns, OR; K38BI Burns, OR; K40BC Burns, OR; K42BE Burns, OR; K44BC Burns, OR; K45BE Coos Bay, OR; K18AW Heppner, OR; K22AS Heppner, OR; K28BF Heppner, OR; K34AU Heppner, OR; K55EG Heppner, OR; K41AX John Day, OR; K43CE John Day, OR; K45BG John Day, OR; K15CI Lakeview, OR; K17BD Lakeview, OR; K23AR Lakeview, OR; K39AU Lakeview, OR; K45BI Lakeview, OR; K55EO Lakeview, OR; K29BA Seaside, OR; K41AS Seaside, OR; K45BK The Dalles, OR; K26BR Tillamook, OR; K56CQ Tillamook, OR; K29AO Bonilla, SD; K31AO Bonilla, SD; K33AP Bonilla, SD; K35AZ Bonilla, SD; K55EE Bonilla, SD; K59CS Bonilla, SD; K61CX Bonilla, SD; K63CO Bonilla, SD; K65CW Bonilla, SD; K67DC Bonilla, SD; K56CE Chamberlain, SD; K58BY Chamberlain, SD; K60CN Chamberlain, SD; K62BX Chamberlain, SD; K64BZ Chamberlain, SD; K66DD Chamberlain, SD; K68CA Chamberlain, SD; K39AT Colome, SD; K43AU Colome, SD; K55EF Colome, SD; K59CT Colome, SD; K63CS Colome, SD; K65CX Colome, SD; K67DG Colome, SD; K38BB Edgemont, SD; K50AU Edgemont, SD; K54BF Edgemont, SD; K56CF Edgemont, SD; K58BZ Edgemont, SD; K60CO Edgemont, SD; K62BY Edgemont, SD; K66CK Edgemont, SD; K40AV Reva, SD; K44AZ Reva, SD; K46AN Reva, SD; K48BE Reva, SD; K56CG Reva, SD; K64CC Reva, SD; K66CL Reva, SD; K68BZ Reva, SD; K44BG Sisseton, SD; K48BU Sisseton, SD; K50BA Sisseton, SD; K68CC Sisseton, SD; K15BM Alpine, TX; K19BA Alpine, TX; K21BJ Alpine, TX; K23BG Alpine, TX; K39BD Alpine, TX; K43BF Alpine, TX; K43BD Bay City, TX; K47CS Bay City, TX; K59DC Bay City, TX; K63DJ Bay City, TX; K04CL Beeville, TX; K14GX Beeville, TX; K24BL Beeville, TX; K34CJ Beeville, TX; K40CL Beeville, TX; K56DY Beeville, TX; K22CG Blossom, TX; K30CB Blossom, TX; K32CE Blossom, TX; K66DE Blossom, TX; K17BZ Carrizo Springs, TX; K66CS Carrizo Springs, TX; K14GN Democrat, TX; K30CG Democrat, TX; K34AT Democrat, TX; K23CC rural Estelline, TX; K15BK Fort Stockton, TX; K23BE Fort Stockton, TX; K25BX Fort Stockton, TX; K27BK Fort Stockton, TX; K31BA Fort Stockton, TX; K33BD Fort Stockton, TX; K35BC Fort Stockton, TX; K43BK Fort Stockton, TX; K35CB Huntsville, TX; K41BS Huntsville, TX; K43CM Huntsville, TX; K30BY Jasper, TX; K32CD Jasper, TX; K64DC Jasper, TX; K32BS Kerrville, TX; K48CI Kerrville, TX; K34CF La Grange, TX; K56DT La Grange, TX; K62CI La Grange, TX; K66CR La Grange, TX; K19BE Mineral Wells, TX; K35CC Mineral Wells, TX; K41BE Mineral Wells, TX; K47BR Mineral Wells, TX; K67PQ Mineral Wells, TX; K16BL Pampa, TX; K24BU Pampa, TX; K35BT Pampa, TX; K61DV Pampa, TX;

K14GQ Quanah, TX; K16BK Quanah, TX; K20BD Quanah, TX; K22CJ Quanah, TX; K32BQ Quanah, TX; K44BJ Quanah, TX; K22CK Spearman, TX; K30BX Spearman, TX; K38BL Spearman, TX; K40CE Spearman, TX; K42BN Spearman, TX; K46CD Spearman, TX; K67DP Spearman, TX; K39BN Uvalde & rural Uvalde County, TX; K35AQ Beaver, UT; K39AR Beaver, UT; K52AZ Circleville, UT; K18AS Dugway, UT; K22BD Dugway, UT; K26AN Dugway, UT; K44BD Dugway, UT; K48CF Dugway, UT; K50AV Dugway, UT; K54BJ Dugway, UT; K66CM Dugway, UT; K53CD Moab, UT; K57DZ Moab, UT; K61DM Moab, UT; K17AR Monticello, UT; K34BG Monticello, UT; K18BA Price, UT; K31AR Price, UT; K39AV Price, UT; K41BX Price, UT; K15BG Scipio, UT; K17AQ Scipio, UT; K25BA Scipio, UT; K45BA Scipio, UT; K47BH Scipio, UT; K53BW Scipio, UT; K14BA Colville, WA; K20CA Colville, WA; K30AV Colville, WA; K42BI Colville, WA; K54BV Colville, WA; K50BU Colville & rural Stevens County, WA; K62CP Colville & rural Stevens County, WA; K38BR Goldendale, WA; K44BF Goldendale, WA; K46BG Goldendale, WA; K43AY Moses Lake, WA; K56DU Moses Lake, WA; K62CB Moses Lake, WA; K17AU Okanogan, WA; K23BC Okanogan, WA; K29AS Okanogan, WA; K41BA Okanogan, WA; K47BN Okanogan, WA; K65DD Okanogan, WA; K30CO Port Angeles, WA; K56DH Port Angeles, WA; K23AN Dubois, WY; K25AU Dubois, WY; K29BU Dubois, WY; K31AN Dubois, WY; K54BG Dubois, WY; K60CP Dubois, WY; K62BV Dubois, WY; K64CA Dubois, WY; K29BV Jackson, WY; K38BX Jackson & rural Teton County, WY; K18BR Kemmerer, WY; K26CA Kemmerer, WY; K34BO Kemmerer, WY; K48CE Rawlins, WY; K50CD Rawlins, WY; K38CC Rawlins/Carbon, WY; K56DB Rock Springs, WY; K20AL Wheatland, WY; K24AQ Wheatland, WY; K28AS Wheatland, WY; K32BE Wheatland, WY; K36AO Wheatland, WY; K40BP Wheatland, WY; K52CX Wheatland, WY; K56CX Wheatland, WY.

MOUNTAIN TO VALLEY BCSTG.

28 Floral Dr.
Monticello, NY 12701

Principal:

Dal Scher, partner.
Low Power: K44CD Arroyo Grande, CA.
Other interests: See also Mountain Bcstg. Group listing.

MOUNTAIN WAVE MEDIA

795 Elm St.
Manchester, NH 03101
Low Power: W47AN Manchester, NH.

MTN BCSTG. INC.

Box 538
1930 N. Center St.
Marshalltown, IA 50158
Phone: 515-752-4122
Low Power: K39AS Marshalltown, IA.
Other interests: Owns KDAO(AM) Marshalltown, IA.

MULLER BCSTG.

925 S. Broadway
Cortez, CO 81321
Low Power: K20AF Cortez, CO.

NAPLES TRANSLATOR INC.

No. 104
23642 Calabasas Rd.
Calabasas, CA 91302
Low Power: W53AQ Naples, FL.

NATIONAL BLACK MEDIA COALITION

516 U St. NW
Washington, DC 20001

Low Power: W11BJ Hartford, CT; W10BQ New Haven, CT; W31AT Cocoa, FL; W11BM Orlando, FL.
Second address: 38 New York Ave. NE, Washington DC 20002.

NATIONAL MINORITY TV INC.

Box C 11951
Santa Ana, CA 92711

Officers:

Paul F. Crouch, pres.
Jane Duff, v.p.-asst. secy.
Phillip David Espinoza, treas.
Low Power: K56DZ Fresno, CA.
Full Power Stations: KMLM Odessa, TX.
Other interests: For Crouch's other interests, see Trinity Bcstg. Network Inc. in Group Ownership of TV Stations.

NAVAJO COMMUNITY COLLEGE

Telecommunications Dept.
Tsaile, AZ 86556
Phone: 602-787-6132
Low Power: K51AV Chinle, AZ; K54CR Kayenta, AZ; K40AP Tsaile, AZ; K44BB Window Rock, AZ; K38AU Crownpoint, NM; K48AW Shiprock, NM.

NAVARRO COLLEGE

TELECOMMUNICATIONS DEPT.
3200 W. 7th Ave.
Corsicana, TX 75110
Phone: 214-874-6501
Low Power: K29AD Corsicana, TX; K41AK Fairfield, TX.

NEAR NORTH COMMUNICATIONS INC.

No. 1700
211 E. Ontario
Chicago, IL 60611
Low Power: W67BS Appleton, WI; W62BN Fond du Lac, WI.

NEIGHBORHOOD BCSTG. SERVICES INC.

900 N. W. 8th Ave.
Gainesville, FL 32601
Phone: 904-371-7771

Ownership:

Trivest Financial Services, 100%.
Low Power: W07BR Fort Myers, FL; W36AJ Jacksonville, FL; W22AK Perry, FL; W44AF Augusta, GA; W34AJ Gastonia, NC.
Other interests: See American Communications & Television Inc. in Group Ownership of TV Stations.

NELSON ENTERPRISES INC.

Rte. 1
Plano, IL 60545
Low Power: W30AL Plano, IL.

NEMONT CABLEVISION INC.

690 Hwy. 13 S.
Scobey, MT 59263
Low Power: K29AM Glentana, MT; K31AT Glentana, MT; K35AW Glentana, MT; K39AY Glentana, MT; K24BD Poplar, MT; K19AY Scobey, MT; K21BE Scobey, MT; K23BB Scobey, MT; K26BJ Scobey, MT; K28BJ Scobey, MT; K29AU Scobey, MT; K34BH Scobey, MT; K57DS Scobey, MT; K62CD Scobey, MT; K65DE Scobey, MT; K67DD Scobey, MT.

NEW FLORIDA BCSTG. CO. INC.

No. 115
9000 Sunset Blvd.
Los Angeles, CA 90069
Low Power: W09BS Naples, FL.

NEWS TRIBUNE CO. INC.

Box 420
210 Monroe St.
Jefferson City, MO 65101

LPTV Ownership

Low Power: K48BI Osage Beach, MO.

NEWSOUTH BCSTG. CORP.

100 W. South St.
Orlando, FL 32801
Low Power: W02BH Live Oak, FL; W13BO Valdosta, GA; W02BQ Waycross, GA.

JEFFREY NIGHTBYRO

No. 307
225 Congress Ave.
Austin, TX 78701
Low Power: K02NG Alpine, TX.
Other interests: See Low Power Technology Inc.

ANNE A. NOROBY

888 16th St. NW
Washington, DC 20006
Low Power: K19BW Border, WY; K168H Cokeville, WY; K03GU Kemmerer, WY.

JAMES D. NORDBY JR.

888 16th St. NW
Washington, DC 20006
Low Power: K04NO Paul, ID.

RALPH GENE NORMAN

Box 686-B
Rte. 10
Lenoir, NC 28645
Low Power: W53AD Lenoir, NC.

NORTH AMERICAN TELEVISION NETWORK

2251 West Silver Lake Dr.
Los Angeles, CA 90039
Low Power: K41BV Eureka, CA; K44BK Hilo, HI; K44AT Cheyenne, WY.

NORTH CENTRAL OHIO TV CORP.

Box 311
2435 Mansfield Rd.
Ashland, OH 44805
Phones: 419-526-5825; 419-289-2605
Low Power: W59BP Ashland, OH.
Other interests: WNCO-AM-FM, Mansfield, OH.

NORTH GIBSON SCHOOL CORP.

Water & West Sts.
Princeton, IN 47670
Low Power: W06BD Princeton, IN.

NORTH LAKE TAHOE COMMUNITY FOUNDATION

Box 6760
Incline Village, NV 89450

Officer:

Carol B. Sells, pres.
Low Power: K14AJ Incline Village, NV.
Represented (engineering): Ronald H. Todd.
Represented (legal): Schwartz, Woods & Miller.

NORTH PLATTE TELEVISION INC.

Box 749
North Platte, NE 69101
Low Power: K22AW Ogallala, NE; K46BA Ogallala, NE.

NORTH SHERMAN TV CO-OP

Box 27
Wasco, OR 97065
Phone: 503-442-5477

Officers:

Jerry Barnett, pres.
Robert Davis, v.p.
John A. Foss, secy.
Floyd Ruthbum, dir.
Patrick Macnab, dir.
Ray Van Gilder, dir.
Chester Coates, dir.
Low Power: K67AD Wasco, OR.

NORTH STAR PUBLISHING CO.

Box 951
500 3rd St.
International Falls, MN 56649
Phone: 218-285-7411

Principals:

Arin Albrecht, pres., 50%.
Philip S. Duff, v.p., 50%.
Low Power: K31AF International Falls, MN.
Other interests: NSP publishes The Daily Journal, International Falls.

NORTHCOAST BCST. CORP.

3012 Keswick Rd.
Cleveland, OH 44120
Low Power: K53BJ Des Moines, IA; W25AI Cincinnati, OH.

NORTHEAST KANSAS BCST. SERVICE INC.

222 Pasadena Place
Orlando, FL 32853
Phone: 913-234-4949
Low Power: K39BR Junction City, KS; K58CX Lawrence, KS.
Second Address: Box 2229, 101 S.E. Monroe, Topeka, KS 66601.

NORTHEASTERN COMMUNICATIONS SYSTEMS INC.

2200 Riverside Dr.
Green Bay, WI 54301
Low Power: W45AC St. Germain, WI.

NORTHERN NEW MEXICO CHRISTIAN BCSTRS.

Box 932
Los Alamos, NM 87544
Low Power: K51BZ Los Alamos, NM.

NORTHFORK TV TRANSLATOR SYSTEM

Box 397
1905 Palo Duro St.
Memphis, TX 79245

Principal:

Arnold Cruze.
Low Power: K52AM Elk City, OK; K58CS Erick, Sayre & Carter, OK; K62BQ Erick/Sayre/Carter, OK; K36AJ Strong City/Leedy/Hammon, OK; K36AJ Strong City/Leedy/Hammon, OK.

Other interests: Owns several standard translators.
Represented (engineering): Cruze Electronics.

NORTHWAY VILLAGE COUNCIL

General Delivery
Northway, AK 99764

Officers:

Lorraine Felix, pres.
Jimmy Demit, v.p.
Julius Sam.
Della Northway.
Gary Thomas.
Coria Demit.
Keith Albert.
Low Power: K02LB Northway, AK.

NORTHWEST SUBURBAN COMMUNICATIONS INC.

157 N. Brockway St.
Palatine, IL 60067
Low Power: W22AJ Waukegan, IL.

TIMOTHY M. NOVAK

11462 Girdled Rd.
Painesville, OH 44077
Low Power: W32AN Montville, OH.

NSN INC.

3000 N. Meridian Rd.
Tallahassee, FL 32312
Low Power: W65BG Tallahassee, FL.

NYE COUNTY

Box 669
Tonopah, NV 89049
Low Power: K17AH Tonopah, NV.

O & R BCSTG. CO.

Box 1497
Myrtle Beach, SC 29578
Low Power: W08CG Myrtle Beach, SC.

LAWRENCE P. O'ALY

97 N. Main St.
Southampton, NY 11968
Low Power: W57AZ Hampton Bays, NY.

KEVIN O'KANE

3999 No. Nine Rd.
Cazenovia, NY 13035
Low Power: W13BR Oneida, Wampsville, NY; W12BZ Rome, NY; W53AM Utica, NY; W11BS Utica, Marcy, Deerfield, NY.
Full Power Station: Owns 37.5% of WTUV Utica, NY.

LAWRENCE P. O'SHAUGHNESSY

Box 7427
Falls Church, VA 22046
Low Power: K25CS Emporia, KS; K66CZ Topeka & Lawrence, KS; K14GU Whitefish, MT; K48CK Whitefish-Kalispell, MT; K41CJ Carlsbad, NM.

MILLARD V. OAKLEY

Box 520
1024 Main St.
Livingston, TN 38570
Phone: 615-823-5633
Low Power: K51BR Stuttgart, AR; W31AH Brunswick, GA; K43CF Denison, IA; K46BT Storm Lake, IA; K54CU Storm Lake, IA; K56DN Storm Lake, IA; W10BN Bowling Green, KY; W18AF Paducah, KY; K28AR Morgan City, LA; W26AF Roanoke Rapids, NC; W11BG Cookeville, TN.
Full Power Station: WASV-TV Asheville, NC.
Other interests: Oakley has interest in WCSV(AM), Crossville, WREA(AM), Dayton, WLIV-AM-FM, Livingston & WNPC(AM), Newport, TN & is applicant for new FM in Killeen, TX.

OGDEN BCSTG. OF MINNESOTA

1500 Main St.
Wheeling, WV 26003
Phone: 304-233-0100

Officer:

R. Nutting, business mgr.

Ownership:

Ogden Newspapers Inc., 100%.
Low Power: K28AE Fairmont, MN; K22AE New Ulm, MN.
Other interests: Has multiple broadcast & newspaper holdings.

OGDEN NEWSPAPERS INC.

Low Power: W43AP Jamestown, NY.

OJAI ASSEMBLY OF GOD

190 E. El Roblar
Ojai, CA 93023
Phone: 805-646-1296
Low Power: K33CC Ojai, CA; K47CL Ventura, CA.

OKTV TRANSLATOR SYSTEM INC.

Box 881
618 9th St.
Woodward, OK 73801
Phone: 405-256-2254

Principals:

Wayne D. Maupin, pres., 100%.
Doris E. Maupin, secy.-treas.
Low Power: K61CW Woodward, OK; K67CW Woodward, OK; K69DH Woodward/Mooreland/Waynoka, OK.

OKLAHOMA PUBLISHERS ELECTRONIC COMMUNICATIONS

117-119 E. Broadway
Anadarko, OK 73005
Low Power: K21CJ Elk City, OK; K32BP Sickles, OK.

OLEAN TELEVISION STATION

Box 606
245-247 N. Union St.
Olean, NY 14760
Phone: 716-373-2488
Low Power: W20AB Olean, NY; W25AK Olean, NY.

ROGER M. OLIVER

Box 287
Oliver Bldg.
Berea, KY 40403
Low Power: W11BO Berea, KY.

OMNI BCSTG. CO.

Box 891
106 Heischman Ave.
Worthington, OH 43085-0891
Phone: 614-888-6200

Principal:

Paul L. Parshall, pres., 100%.
Low Power: W62BE Columbus, OH.

ORION BROADCAST GROUP

Suite 1500
4582 S. Ulster Pkwy.
Denver, CO 80237-2640

Principals:

Keith R. Shwayder, chmn.
Thomas J. Bonomo, pres.
Samuel E. Matthews, secy.-treas.
Low Power: K28AQ Flagstaff, AZ; K49AZ Twin Falls, ID.

ARACELIS & CARLOS ORTIZ

Low Power: W50AV San German, PR; K57DB Corpus Christi, TX.
Other interests: Carlos Ortiz has 55% of permittee of KMNZ, Ch. 62, Oklahoma City, OK.

DENNIS H. OWEN

Box 742
Knoxville, TN 37901
Phone: 615-521-8865
Low Power: W13BD Alpena, MI; W30AC St. Marys, PA.

OWEN BCSTG. ENTERPRISES

Box 742
Knoxville, TN 37901
Phone: 615-521-8865
Low Power: K25CB Florence-Superior, AZ; K48BH Lake City, CO; K30BA Rangely, CO; K03GN Warroad, MN; K20AR Elgin, ND; K31BO Elgin, ND; K38BY Reeder, ND; K42BD Lemmon, SD; K60CT Lemmon, SD; W60AP Humboldt, TN; W50AJ Jackson, TN; K13US Uvalde, TX.

OZARK TELEVISION

Box 726
Mountain Home, AR 72653
Low Power: K28BQ West Plains, MO.

PALM BEACH BCSTG.

Box 1058
Palm Beach, FL 33480
Low Power: W19AQ West Palm Beach, FL.

CHRISTINE E. PALMQUIST

2102-A Gallows Rd.
Vienna, VA 22180
Low Power: W38AD Jackson, TN.

PALO VERDE VALLEY TV CLUB INC.

Box 874
Blythe, CA 92225

Low Power: K22BY Blythe, CA; K24CE Blythe, CA; K26CE Blythe, CA.

PARK BCSTG. INC.

Terrace Hill
Ithaca, NY 14850
Low Power: W26AN Ithaca, NY.

PARK NEWSPAPERS OF GEORGIA INC.

1553 Watson Blvd.
Warner Robins, GA 31099
Low Power: W64BF Warner Robins, GA.

PAUL H. PASSINK

Box 7U
Rte. 2
Concord, VA 24538
Phone: 804-993-3300
Low Power: W33AD Concord, VA.
Other interests: Passink has undisclosed radio & cable holdings.

PAYNE BCSTG. CO.

420 Leon Dr.
Sparta, TN 38583
Low Power: K03GQ Aberdeen, WA; K03GQ Aberdeen, WA; K06LC Wenatchee, WA.

PEARL TELEVISION ASSOCIATES

Box 5329
Emerywood Station
High Point, NC 27262
Low Power: W60AU Raleigh, NC; W11BR Myrtle Beach, SC.

PENASCO SOCIAL ACTION COMMITTEE

General Delivery
Rodarte, NM 87561
Low Power: K41CC Penasco, NM.

PENGARDNER CO. INC.

Box 90307
Knoxville, TN 37990
Low Power: W40AD Columbus, OH.

VEARL PENNINGTON

Box 7178
Mount Sterling, KY 40353
Low Power: W10BM Morehead, KY; W068C Mount Sterling, KY.

PENSACOLA TV DEVELOPMENT

Suite 104
23646 Calabasas Rd.
Calabasas, CA 91302-1592
Phone: 818-884-3818
Low Power: W12BI Pensacola, FL.
Other interests: See Ponyland Bcstg. Co.

PENTACOM BCSTG. CORP.

Box 545
Chipley, FL 32428
Low Power: W05BF Chipley, FL.

PEOPLES TV ASSN.

Box AG
Moses Lake, WA 98837
Low Power: K64CZ Moses Lake, WA.

PEPSI-COLA BOTTLING CO. OF ALTON INC.

2523 Broadway Ave.
Alton, IL 62002
Low Power: W53AN Salem, IL; W54AM Vandalia, IL; W63AY Vandalia, IL.

JOSEPH M. PEREZ

1901 Army Ave.
Santa Rosa, CA 95401
Low Power: K48BQ Fort Bragg, CA.

PERRY TRANSLATORS INC.

Box 5111
Lakeland, FL 33807
Phone: 813-644-0261

Officer:

Nathan Price, pres.
Low Power: W59BE Perry, FL.
Other interests: See CFF Properties Inc.

SONNY PERSAD

Box 339
Auburn, NY 13021
Low Power: W48AO Auburn, NY; W54AK Auburn, NY.

PERSHING COUNTY

Box 299
Lovelock, NV 89419
Low Power: K14AK Lovelock, NV.

AUSTIN B. PETERSEN

2228 Olive St.
Eugene, OR 97405
Low Power: K198C Morgan City, LA.

KURT J. PETERSON

Box 1229
Eugene, OR 97440
Phone: 503-343-5748
Low Power: K54CA Astoria & Seaside, OR.

PEYTON BCSTG. INC.

Box 1212
Nampa, ID 83651
Low Power: K67EE Pocatello, ID.

PHARIS BCSTG. INC.

Low Power: K46BZ Fort Smith, AR.

PHILLIPS COUNTY TV TRANSLATOR

Box 387
Malta, MT 59538
Low Power: K15AS Malta, MT.

PHIPPS COMMUNICATIONS INC.

Box 37340
County Road 12
Tallahassee, FL 32312
Phone: 904-893-1700
Low Power: W17AB Tallahassee, FL.
Represented (sales): Blair Television.
Represented (legal): Wiley, Rein & Fielding.

PHOENIX BCSTG. CO. INC.

3000 E. Cherry
Springfield, MO 65802
Low Power: W04BR Atlanta, GA.

PIKES PEAK BROADCASTING CO.

Box 1457
Colorado Springs, CO 80901
Phone: 303-632-1515

Officers:

Harry W. Hoth Jr., pres.
Joan G. Hoth, v.p.-treas.
Patti Hoth Crouse, secy.

Principal:

Harry A. Hoth Jr., 100%.
Low Power: K65CK Glenwood Springs, CO; K45AF Grand Valley, CO; K57CR Rifle/Rural Garfield County, CO; K36AF New Castle/Rural Garfield County, MT.
Other interests: Owns KRDO-TV-AM-FM, Colorado Springs-Pueblo; KJCT-TV, Grand Junction, CO.

Represented (sales): Blair Television.
Represented (legal): Fletcher, Heald & Hildreth.

PINELLAS COUNTY SCHOOLS

1960 E. Druid Rd.
Clearwater, FL 33516
Low Power: W14AW Pinellas County, FL; W47AS Pinellas County, FL.

PLAINS-PARADISE TV DISTRICT

Box 74
Paradise, CA 95986
Low Power: K21CA Plains & Paradise, MT.

RICHARD L. PLESSINGER

Box 13069
Hamilton, OH 45013
Phone: 904-670-8013
Low Power: W03AS Apalachicola, FL.

GLENN R. & KARIN A. PLUMMER

9933 Marlowe
Detroit, MI 48227
Low Power: W48AV Detroit, MI.

POLK COUNTY BCSTG. CO.

Box 1236
Livingston, TX 77351
Phone: 409-327-8916

Principal:

Harold J. Haley.
Low Power: K05HR Livingston, TX.
Other interests: Haley owns KETX-AM-FM, Livingston, TX.

POMPEY MOUNTAIN BCSTG. CO.

Box 71
Mullin, TX 76864
Low Power: K61CV Mullin, TX.

PONYLAND BCSTG. CO.

Box 116
Arcata, CA 95521-1116
Phone: 818-884-3818

Principals:

Lawrence Rogow.
Garry Spire.
Low Power: K52AR Redding, CA; W21AD Miami, FL; W25AH Kalamazoo, MI; K28BH Columbia, MO; K19AL Jefferson City, MO; W67BF Lima, OH.
Other interests: See listings for Abescon Telecom Co.; Baby Boom Bcstg. Co.; Pensacola TV Development; Response Bcstg. Corp.

PORQUOI PAS TV

Box 912
Gray, ME 04039
Low Power: W55BH Saco & Biddeford, ME.

JAMES P. POSTON

409 W. Front St.
Statesville, NC 28677
Low Power: W69BS Statesville, NC.

POWELL BCSTG. CO.

100 Dania Circle
Lehigh Acres, FL 33936
Phone: 813-369-2121

Principal:

Harry C. Powell Jr.
Low Power: W03AX Fort Pierce, FL; W02BM Naples, FL.
Represented (legal): Cordon & Kelly.

PRAISE THE LORD STUDIO CHAPEL

Box 1606
Placerville, CA 95667
Phone: 916-626-5322

Officers:

John R. Hartman, pres.
Jack W. Hartman, v.p.
Mary Hartman, secy.-treas.
Low Power: K62BT Placerville, CA.

PRESIDIO ENTERPRISES

7020B Village Center
Austin, TX 78731
Phone: 512-329-2400
Low Power: K47CV Bryan, TX.

PRESTON-JENKINS

2151 Fort Worth Ave.
Dallas, TX 75211
Low Power: W03AV Vero Beach, FL.

GINGER A. PRICE

Box 2642
Morgan City, LA 70381

Low Power: K39BJ Morgan City, LA.

PROJECT INTERSPEAK

19941 W. Summit Dr.
Topanga, CA 90290
Low Power: K44CF Orcas Island, WA.

PUBLIC MANAGEMENT INFORMATION SERVICE

7210 Rollingwood Dr.
Chevy Chase, MD 20815
Low Power: K53DA Seattle, WA.

QUANTA COMMUNICATIONS

Box 35206
Tucson, AZ 85740
Low Power: K43AO Pocatello, ID; K65DU Topeka, KS; K24AN Scottsbluff, NE.

QUE TELEVISION PRODUCTIONS INC.

13016 Hartland Ave.
Los Angeles, CA 91605
Low Power: K47CO Reno, NV.

QUOTE...UNQUOTE INC.

115 Veranda NW
Albuquerque, NM 87107
Phone: 505-345-4900
Low Power: K64BY Albuquerque, NM.
Other interests: Leased operator of Public Access Community Cable Channel.

RALEIGH TELEVISION

2585 Sierra Blvd.
Sacramento, CA 95825

Principals:

Bryan R. Adams, gen. partner, 25.5%.
Linda S. Adams, 25.5%.
Marlene Borman, 24.5%.
Eugene R. Borman, 24.5%.
Low Power: K07SW Mammoth Lakes, CA.

RAMAR COMMUNICATIONS INC.

Box 372
Turkey, TX 79261
Low Power: K43BC Clovis, NM; K07TZ Snyder, TX; K60BW Turkey/Quitauque, TX.

RAMSEY ENTERPRISES INC.

4th & Hemlock
Toledo, WA 98591
Low Power: K31BS Toledo, WA.

RAYSTAY CO.

Box 38
Carlisle, PA 17013
Phone: 717-243-4918

Principal:

George F. Gardner, 100%.
Low Power: W40AF Dillsburg, PA.
Other interests: Owns cable systems in MD & PA.

RBC INC.

236 E. Second Ave.
Columbus, OH 43201
Low Power: W17AI Columbus, OH.

RED RIVER BROADCAST CORP.

4015 9th Ave. SW
 Fargo, ND 58103
Phone: 701-277-1515

Principal:

Myron Kunin.
Low Power: K26AC Bemidji, MN; K54AT Brainerd, MN; K14AW Grand Rapids, MN; K18AI Grand Rapids, MN; K05IV Park Rapids, MN; K23AJ Devils Lake, ND.
Other interests: Has interest in KVRN(TV) Fargo, KNRR(TV) Pembina, ND & KBRN(TV) Thief River Falls, MN & permittee of KJRR(TV), Ch. 7, Jamestown, ND.

Represented (sales): Independent TV Sales.
Represented (engineering): A. D. Ring & Associates.

LPTV Ownership

Represented (legal): Wilkinson, Barker, Knauer & Quinn.

REDWOOD TV IMPROVEMENT CORP.

Box 51
Redwood Falls, MN 56283
Low Power: K15CE Redwood Falls, MN;
K17BV Redwood Falls, MN.

REEVES TELECOMMUNICATIONS

Box 295
Bradley, IL 60915
Low Power: W06AU Odell, IL.

REGENTS OF U. OF NEW MEXICO & ALBUQUERQUE BOARD OF EDUCATION

1130 University Blvd. NE
Albuquerque, NM 87102
Phone: 505-277-2121

Ownership:

Regents of U. of New Mexico, 50%.
Board of Education of Albuquerque, 50%.
Low Power: K43AI Farmington, NM.
Other interests: KNME-TV Albuquerque, NM.
Represented (legal): Dow, Lohnes & Al-
bertson.

REGIONAL TV INC.

Box 600
Columbil Dr., Office 12
Amherst, NH 03031
Phone: 603-889-6811

Principal:

David L. Mackey, pres.
Low Power: W19AG Falmouth, MA.

REGISTER TV NEWS

314 W. Market St.
Sandusky, OH 44870
Low Power: W41AP Sandusky, OH.

RESIDENTIAL ENTERTAINMENT INC.

Box 9090
1500 Paluxi
Tyler, TX 75711

Principals:

Robert Buford, pres.
Geoffrey Buford, v.p.-secy.-treas.
Beryl Berry, asst. secy.
Low Power: K56CT El Dorado, AR; K56CH
Boise, ID; W44AE Flint, MI; W568M
Traverse City, MI; W588D Jackson, MS;
W56CB Tupelo, MS; K59DB Albuquerque,
NM; W60AY Wilmington, NC; K22BN
Pecos, TX; K53CY Yakima, WA; W67BL
Charleston, WV.

RESORT BCSTG. INC.

Box 1
Hilton Head, SC 29928
Low Power: K36AM Vail, CO.

RESPONSE BCSTG. CORP.

Box 1116
1485 L St.
Arcata, CA 95521-1116

Principals:

Lance Drummond, chmn., 5%.
Ernest Shell, vice chmn., 2.7%.
Howard Miller, pres., 8.3%.
Garry Spire, v.p., 3.9%.
Lawrence Rogow, v.p., 3.9%.
Donald S. Wilson, v.p.
Edward C. Maddox, secy., 2.5%.
Channing D. Johnson, treas., 2.5%.
Sidney Harman, 8.3%.
Low Power: K24BQ Flagstaff, AZ; K56CB
Flagstaff, AZ; K35AJ Barstow, CA; K44BS
Barstow, CA; K19AM Paso Robles, CA;
K49BZ Santa Barbara, CA; K55FC South
Oroville, CA; K45AM Hermosa, CO; K49AV
Hermosa, CO; K18AP Eastsound/Ferndale,
WA.
Other interests: Permittee of Ch. 64, Belling-

ham, WA. Davidson & Johnson are
principals of ACCESS, cable TV operator
in Los Angeles (south central), CA.
Drummond is principal of several radio
stations. Washington is vice president of
McClatchy Newspapers. Spire has interest
in cable system in Calabasas, CA. Rogow
& Spire are principals of Ponyland Bcstg.
Co.; Baby Boom Bcstg. (see listings in
LPTV ownership) & each owns 25% of
KREQ(TV), Arcata, CA.

Represented (engineering): Venture Tech-
nologies Group.
Represented (legal): Arter & Hadden.

RETHETFORD PUBLICATIONS INC.

8545 E. 41st St.
Tulsa, OK 74145
Phone: 918-663-1414

Principal:

Bill R. Retherford.
Low Power: K64CP Checotah, OK; K33BA
Hobart, OK; K26AT Mangum, OK; K39BC
Pryor, OK; K66CP Tahlequah, OK.
Other interests: Publishes Tulsa County
News & Eastside Times, Tulsa weeklies.

ZENON REYNAROWYCH

80-08 Margaret Place
Glendale, NY 11385
Low Power: K05IN Juneau, AK; K43CG
Colorado Springs, CO; K48CU Pueblo, CO;
W08BZ Ellenville, NY; W08CA Glen Spey,
NY.

RIDD COMMUNICATIONS

Suite 4
4096 Bridge St.
Fair Oaks, CA 95628
Low Power: K17CA Carson City, NV.

RIVER CITY BCSTG. CO.

1850 E. 78th St.
Kansas City, MO 64132
Low Power: W68CM Kansas City, MO.

EVELYN RIVERA

Box 524
Carretera 411
Aguada, PR 00602
Low Power: W63BF Aguada, PR.

MARY L. RIVERS

Box 858
1512 City Blvd.
Waycross, GA 31502
Low Power: W13BP Waycross, GA.

RIVERTON FREMONT TV CLUB INC.

Box 628
113 S. 2nd E.
Riverton, WY 82501
Phone: 307-856-3322

Officer:

Bill Willman, pres.
Low Power: K08GO Riverton, WY; K40AQ
Shoshoni, Thermopolis & rural area, WY;
K44AW West Riverton, WY.
Represented (legal): Fager & Singer.

JANET ROBERTS

Salinas Star Rte.
Boulder, CO 80302
Phone: 303-444-8173
Low Power: W11BL Huntsville, AL; W53AJ
Indianapolis, IN; W47AM Mount Washing-
ton, NH; K62CW Grand Forks, ND; K57EL
Eugene, OR; K53CT Huntsville, TX; K40BS
Kerrville, TX; K12NJ Temple, TX.

EDDIE ROBINSON

1101 W. Ave. D
Lovington, NM 68260
Low Power: K25CU Twentynine Palms, CA;
K40AO Pagosa Springs, CO; K52BB Havre,

MT; W32AF Coudersport, PA; K27BV
Kerrville, TX.

ROCK POINT SCHOOL INC.

Rock Point, AZ 86545
Phone: 602-659-4221

Officers:

Eleanor Velarde, project mgr.
Mosaddi Mallick, asst. dir., administration.
Low Power: K56CC Rock Point, AZ.

LIDIA RODRIGUEZ

501 Madrid Court
San Benito, TX 78586
Low Power: K27BL Hope, AR; K13UP
Willmar, MN; W04BX Manteo, NC; K18BF
Ogallala, NE; K268G Ogallala, NE; W04BU
Tomahawk, WI.

MIGUEL RODRIGUEZ

17th S V-20 Bay Gardens
Bayamon, PR 00619
Low Power: W54AQ Yauco, PR.

RENE RODRIGUEZ

3901 Cottonwood
Harlingen, TX 78550
Low Power: K33AM Lamar, CO; W27AF
Biloxi, MS.

MINERVA RODRIGUEZ FRIAS

Low Power: K12NK Morris, MN; K44BL
Ogallala, NE; K26BN Okmulgee, OK; K07TQ
Stephensville, TX.

RO-MAR COMMUNICATIONS INC.

Suite 3
537 N.E. 1st. St.
Gainesville, FL 32601

Principals:

Robert K. Coyne, pres., 50%.
Rosemarie M. Coyne, v.p.-secy.-treas., 50%.
Frank K. Simmons, v.p.
Low Power: W31AK Fort Pierce, FL.

EVARISTA ROMERO

152 Woodford
San Benito, TX 78586
Low Power: K20BF Ogallala, NE; K40BJ
Tucumcari, NM; K60DA Lakeview, OR;
K07TS Falfurrias, TX; K11SA Kerrville, TX.

JOSE A. ROSADO

Box 156
Rte. 1
Beaver Dam, WI 53916
Low Power: W56DG Green Bay, WI; W44AJ
Ripon, WI; K33CB Wausau, WI.

ROUNDUP TV TAX DISTRICT

Court House
Roundup, MT 59072
Low Power: K06KX Roundup, MT.

ROY H. PARK BCSTG. OF VIRGINIA INC.

Box 11064
Richmond, VA 23230

Ownership:

Park Communications.
Low Power: W48AN Fredericksburg, VA;
W68BO Petersburg, VA.
Other interests: See Park Communications
in Group Ownership of TV Stations.

HOWARD F. ROYCROFT

555 Thirteenth St. NW
Washington, DC 20004
Low Power: K18CB Bullhead City, AZ.

RUARCH ASSOCIATES

Box 10
123 E. Court St.
Woodstock, VA 22664
Phone: 703-459-4210

Principals:

Arthur D. Stamler, 50%.
Virginia Stamler, 50%.
Low Power: W10AZ Woodstock, VA.
Other interests: Licensee of WAZR(FM),
Woodstock, VA; Onesimus Productions,
TV/radio commercial production firm in
Woodstock.

Represented (engineering): Serge Bergen.
Represented (legal): Borsari & Paxson.

RURAL TELEVISION SYSTEM INC.

Box L
Lordsburg, NM 88045
Low Power: K28CB Colstrip, MT; K34CE
Eureka, MT; K28CN Harlowton, MT; K07TF
Heavener, OK; K09UM Heavener, OK.

RURAL WESTERN UHF TV CORP.

Box 159
Appleton, MN 56208
Low Power: K31BT Appleton, MN.

RUSSELL COMMUNICATIONS

Suite 2
137 W. Chapman Ave.
Fullerton, CA 92632
Phone: 714-992-0616

Principals:

James H. Russell, chmn.-pres.
Lahoma A. Russell, secy.-treas.
Low Power: K05HT Flagstaff, AZ; K44BY
Russellville, AR; K15BB Springdale, AR;
K06LR Ridgecrest, CA; K09UR Twin Falls,
ID; W64BC Ottawa, IL; W68BX Ottawa, IL;
K53CV Dubuque, IA; K49BP Sioux City,
IA; K14GP Emporia, KS; K06LT Salina,
KS; W26AO Hopkinsville, KY; W23AB
Waterville, ME; W29AC Waterville, ME;
W11BI Natchez, MS; K19AN Rolla, MO;
K14AQ Billings, MT; K51BL Whitefish, MT;
K12NE Ponca City, OK; K02NH Woodward,
OK; K53CG The Dalles, OR; K69ER Amar-
illo, TX; K48BX Paris, TX; K10MX Tyler,
TX; K22AH Cedar City, UT; K14AN St.
George, UT; K168B St. George, UT; K19BV
Aberdeen, WA; W60BB Fond du Lac, WI;
K03GS Cheyenne, WY; K11RP Cheyenne,
WY; K27CN Cody, WY; K43BL Cody, WY;
K24BJ Gillette, WY; K21AQ Laramie, WY;
K07TE Rawlins, WY; K18BS Rawlins, WY;
K29BC Rawlins, WY; K09UO Sheridan,
WY; K24BG Sheridan, WY.

S. JERRY KISSINGER CO.

1205 S.E. First St.
Evansville, IN 47713
Low Power: W05BC Evansville, IN.

ST. AUGUSTINE'S COLLEGE

1315 Oakwood Ave.
Raleigh, NC 27611
Phone: 919-828-4451
Low Power: W68BK Raleigh, NC.

ST. LOUIS METRO BAPTIST ASSN.

10360 Old Olive Street Rd.
St. Louis, MO 63141
Phone: 314-569-1190

Officer:

Preston M. Denton, pres.
Low Power: K56CA St. Louis, MO.
Represented (engineering): Television Engi-
neering Corp.
Represented (legal): May & Dunne.

SAINTE LIMITED

Box 4159
Modesto, CA 95352-4159
100 Sycamore
Suites A & B
Modesto, CA 95354
Phone: 209-523-0777

Principals:

Chester Smith & Naomi Smith, gen. partners,
54%.

Sainte Network Corp., gen. partner, 1%.
 Enoch S. Christofferson, trustee, 18%.
 Lena M. Smith, 5%.
 Trude P. Davis, 5%.
 Bernard Hennings, 6%.
 Albert I. Chance, 5.5%.
 J. Wilmar Jensen, 5.5%.
 Low Power: K09UF Morro Bay, CA; K07TA,
 Santa Maria, CA; K22AV, Westwood, CA.
 Other interests: Owns KCSO(TV), Modesto,
 CA; KREN-TV, Reno, NV; CP for KBCP Ch.
 46, Paradise, CA.
 Represented (sales): Univision.
 Represented (engineering): Cecil Lynch.
 Represented (legal): Fletcher, Heald & Hil-
 dreth.

BRUNHILDA SALGAO
 2374 Atlantic Blvd.
 Wantagh, NY 11793
 Low Power: K07TP Bemidji, MN; K26AF
 Uvalde, TX.

SALISH KOOTENAI COLLEGE
 Box 117
 Hwy. 93
 Pablo, MT 59855
 Phone: 406-675-4800
 Low Power: K25CL Pablo/Ronan, MT; K28CF
 St. Ignatius, MT.

SAN ANTONIO CHANNEL 2 INC.
 121 Interpark
 Suite 503
 San Antonio, TX 78216
 Phone: 512-494-6565

Principal:
 Bob A. Roth Sr., pres.
 Low Power: K02MX San Antonio, TX.
 Represented (engineering): Selmeier & Kra-
 mer.
 Represented (legal): Cohn & Marks.

SAN JUAN BCSTG. CORP.
 11878 La Grange Ave.
 Los Angeles, CA 90025
 Low Power: K47CE Farmington, NM.

SAN JUAN COUNTY
 117 S. Main St.
 Monticello, UT 84535
 Low Power: K36AK Blanding/Monticello, UT.

ROBERT E. SANOSTORM
 2135 Mt. Pleasant
 Kelso, WA 98626
 Low Power: K08KN Bend, OR; K67DJ Port
 Angeles, WA.

SANPETE TV CORP.
 3882 South 850 West
 Bountiful, UT 84010
 Low Power: K28AG Manti/Ephraim, UT.

SANTA MARIA COMMUNICATIONS
 Box 7427
 Falls Church, VA 22046
 Low Power: K35AU Kalispell/Whitefish, MT.

SATELLITE COMMUNICATIONS CORP.
 11111 W. 8th Ave.
 Lakewood, CO 80215

Principals:
 Jack A. Pankoff, chmn.-pres., 18.5%.
 Kent Lillie, v.p.
 Philip E. Pankoff, secy.-treas., 18.5%.
 William E. Ambrose, 10%.
 William E. Graffam, 10%.
 John Mari, 10%.
 Stephen Walker, 10%.
 Rob Chandler, 10%.
 David Ormstead, 5%.
 Low Power: K14AZ Conrad, MT; K36CE
 Conrad, MT; K44CO Conrad, MT; K22BQ
 Crofton, NE.

SATORI BCSTG. CORP.
 Low Power: K61DY Houston, TX.

**SCANTLAND COMMUNICATIONS
 CORP.**
 Box 1000
 355 E. Center
 Marion, OH 43302
 Low Power: W38AU Marion, OH.

CAROL SCHATZ
 4320 Sunstone Circle
 Anchorage, AK 99516
 Phone: 907-345-2630
 Low Power: W06BA Jacksonville, FL; W06BE
 Tampa, FL.
 Full Power Station: Owns 25% of KYES(TV)
 Anchorage, AK.

**SCHINOLER COMMUNITY TV SERV-
 ICES**
 Hospital Rd.
 Belcourt, ND 58316
 Low Power: K55FH Belcourt, ND; K59DM
 Belcourt, ND; K61EF Turtle Mountain
 Indian Reservation, ND.

BONNIE B. & STEPHEN C. SCHMIOT
 Box 112
 Holmes, PA 19043
 Phones: 215-586-9388; 215-293-9714
 Low Power: W48AU Narberth, PA.

SCHURZ COMMUNICATIONS INC.
 223 W. Cofax Ave.
 South Bend, IN 46626
 Phone: 219-287-1001

Officers:
 Franklin D. Schurz Jr., pres.-treas.
 James G. Young Jr., chief financial exec.
 Mary Schurz, secy.
 Anne G. Strantz, asst. secy.-treas.
 Low Power: W24AG Bedford, IN.
 Other interests: See Group Ownership of TV
 Stations & Newspaper Ownership of TV
 Stations.

Represented (sales): Katz; Harrington, Righter
 & Parsons; Seltel.
 Represented (engineering): David Steel; Ju-
 les Cohen.
 Represented (legal): Hogan & Hartson.

**SCRIPPS HOWARD BROADCASTING
 CO.**
 Box 5380
 1100 Central Trust Tower
 Cincinnati, OH 45202
 Phone: 513-977-3000

Officers:
 Jack R. Howard, chmn.
 Richard J. Janssen, pres.
 James E. Smith, v.p., sales.
 Warren P. Happel, v.p., engineering.
 D. J. Castellini, secy.-treas.
 Low Power: K58CI Grainola, OK.
 Other interests: See Group Ownership of TV
 Stations.
 Represented (sales): Blair Television.
 Represented (legal): Baker & Hostetler.

SCS COMMUNICATIONS OF ERIE INC.
 1220 Peach St.
 Erie, PA 16301
 Low Power: W098K Erie, PA.

SELECTIVE TV INC.
 Box 665
 614 Hawthorne
 Alexandria, MN 56308
 Phone: 612-763-5924
 Non-profit corp.
 Low Power: K28BT Alexandria, MN; K30AF
 Alexandria, MN; K34AF Alexandria, MN.
 Represented (legal): Rosenman & Colin.

SEVEN STAR TELEVISION
 Box 5527
 Fullerton, CA 92635
 Low Power: K26CB Bozeman, MT; K42BG
 Scottsbluff, NE.

SEVENOAKS CO.
 Box 521060
 Tulsa, OK 74152
 Low Power: W65BQ Mayaguez, PR; W67BN
 Mayaguez, PR; W69BR Mayaguez, PR.

SHALTRY COMMUNICATIONS
 3021 W. Potte Dr.
 Phoenix, AZ 85027
 Low Power: W31AQ Mobile, AL; K45BH
 Aberdeen, SD.

SHENANOOAH VALLEY LPTV CO.
 2 N. Kent St.
 Winchester, VA 22601
 Low Power: W34AP Front Royal, VA.

**SHERRICOM TELEVISION OF CON-
 CORD**
 2613 Craig Ave.
 Concord, NC 28025
 Low Power: W068F Concord, NC.

SHIELDS VALLEY TV TAX DISTRICT
 Box 34
 Clyde Park, MT 59018
 Low Power: K17BT Livingston, MT.

**SIERRA JOINT JUNIOR COLLEGE DIS-
 TRICT**
 5000 Rocklin Rd.
 Rocklin, CA 95677
 Low Power: K208V Grass Valley, CA.

**SILVER KING BROADCASTING OF
 NEW JERSEY INC.**
 390 W. Market St.
 Newark, NJ 07107
 Phone: 201-643-6800
 Low Power: W60AI New York, NY.
 Other interests: See Group Ownership of TV
 Stations.

J. RODGER SKINNER JR.
 4117 Van Buren St.
 Hollywood, FL 33021
 Low Power: W27AQ Fort Lauderdale, FL.

SKY-WINDOW TV INC.
 Box 4
 10th & Richards
 Douglas, WY 82633

Principals:
 Lee Boyd Smathers, pres.
 Lee Brooks Smathers, 1st v.p.-secy.
 James F. Hand, 2nd v.p.
 Leroy H. Wuff, treas.
 Low Power: K07RO Douglas, WY.
 Represented (engineering): John L. Holecek.
 Represented (legal): James F. Hand.

SKYWAVE COMMUNICATIONS CORP.
 1715 Kings Hwy.
 Rockford, IL 61107
 Low Power: W19AU Janesville, WI.

EDITH C. SMITH
 500 Jackson
 Belle Fourche, SD 57717
 Low Power: K51CI Anchorage, AK.

HOPE S. & JAMES K. SMITH
 800 Bunnel Ave.
 Elizabeth City, NC 27909
 Low Power: W51AS Fayetteville, NC; W52AK
 Charleston, SC.

SOUTHERN TV OF AUGUSTA INC.
 Drawer One
 Fraser Bldg., Suite 218

Hilton Head Island, SC 29928
 Phone: 803-785-4643
Ownership:
 Atlantic & Caribbean Communications, see
 listing.
 Low Power: W17AH Augusta, GA.

SOUTHERN WOMEN'S VOICE INC.
 Box 594
 Route 1
 Gordon, GA 31031

Officers:
 Tom Hendrickson.
 Barbara S. Henry.
 Raymond L. Henry.
 Lelia C. Stevens.
 Low Power: W58AQ Charleston, SC.

SOUTHWEST COMMUNITY TV
 Box 1
 Lovington, NM 88260

Principals:
 William Graham, partner, 16.1%.
 Eddie M. Robinson, partner, 16.1%.
 Edward P. Sanders, partner, 16.1%.
 V. H. Westbrook, partner, 16.1%.
 John T. Billingsley, partner, 16.1%.
 Philip H. Runnels, partner, 16.1%.
 Low Power: K12MU Trinidad, CO; K25AJ
 Trinidad, CO; K65DX Hobbs, NM.

SOWERS NEWSPAPERS INC.
 Box 808
 Rolla, MO 65401
 Phone: 314-364-2468

Principals:
 Alma Sowers, pres., 40%.
 Stephen E. Sowers, v.p., 20%.
 Thomas S. Sowers, v.p., 20%.
 James R. Sowers, treas., 20%.
 Low Power: W10AW Maryville, MO; K07SD
 Rolla, MO.
 Other interests: Publishes several Missouri
 newspapers.

LINDA DAY SPAIN
 1251 S. Forest Dr.
 Casper, WY 82609
 Low Power: K48CM Casper, WY.

SPAN TELEVISION INC.
 505 Elm Ave.
 Takoma Park, MD 20912
 Phone: 301-270-4174

Principal:
 Pat Watkins.
 Low Power: W43AM Jackson, TN.

SPECIFIC BCSTG.
 Suite 222
 350 Townsend St.
 San Francisco, CA 94107
 Low Power: W55AZ West Palm Beach, FL.

SPECTRUM MEDIA
 Suite 1204
 2100 Hwy. 360
 Grand Prairie, TX 75050

Principal:
 Mary H. Atkins.
 Low Power: K56DF Amarillo, TX.

SPECTRUM PRESS INC.
 Low Power: K40CB Logan, UT; K17BL
 Vernal, UT.

SPORTS 35 LTD.
 3800 Call Field Rd.
 Wichita Falls, TX 76308
 Phone: 817-691-1808

Officer:
 Pete D'Acosta.
Ownership:
 Ltd. partnership.

LPTV Ownership

Low Power: K3580 Wichita Falls, TX.

STANFIELD-GATES TELEVISION PARTNERSHIP

11900 Woodley Ave.
Granada Hills, CA 91344

Principals:

Ray M. Stanfield, 50%.
James C. Gates, 50%.
Low Power: K14AH Kingman, AZ.
Represented (engineering): Robert Lloyd Hoover.
Represented (legal): Cohen & Berfield.

BARBARA B. STANTON

Low Power: K13VC Austin, TX.

STATE OF ALASKA

Division of Communications
5900 E. Tudor Rd.
Anchorage, AK 99507
Phone: 907-269-5744

Officer:

Mel Hoversten, dir. of telecommunications.
Low Power: K10MV Akiak; K09RH Akutan;
K08KD Alakanuk; K13RP Aleknagik; K09QL
Allakaket/Alatna; K11QI Ambler; K09RS
Anaktuvuk Pass; K46AO Anderson; K09QF
Angoon; K02KY Aniak; K07RE Anvik;
K09RV Arctic Village; K09RX Atka; K04NH
Atkasuk; K09TZ Atkasuk; K04KS Barrow;
K09QQ Beaver; K02KU Bethel; K15AV
Bethel; K21AO Bethel; K09TE Bettles;
K09TD Birch Creek; K09RI Buckland; K09SI
Cantwell; K13SD Cape Pole; K09QG Chalkyitsik;
K02LO Chefomak; K02KX Chevak;
K10MT Chickaloon; K07RY Chignik; K09SO
Chignik Lagoon; K02MR Chignik Lake;
K07OZ Chistochina; K13SB Chitina; K03FY
Chuathbaluk; K06LG Chuathbaluk; K13SI
Circle; K03GO Circle Hot Springs; K07SM
Circle Hot Springs; K39AA Clam Gulch;
K02MS Clarks Point; K12NL Clarks Point;
K09TV Coffman Cove; K13UO Cold Bay;
K08KO Cooper Landing; K12MO Copper
Center; K15AK Cordova; K09UK Council;
K09RJ Craig; K07RZ Crooked Creek;
K09RN Deering; K04KL Delta Junction;
K17AF Delta Junction; K04KM Dillingham;
K13UX Diomedea; K13RM Dot Lake; K09RF
Eagle Village; K09TN Eek; K04KR Egegik;
K09TA Eight Fathoms Bight; K11QW
Ekwok; K09TK Elin Cove; K09QS Elim;
K05IH Emmonak; K03GI English Bay;
K11RI Ernestine; K09RP False Pass; K07RC
Fort Yukon; K09TP Freshwater Bay; K11RG
Gakona; K04LZ Galena; K09QR Gambell;
K10MB Girdwood; K13UB Glennallen/
Cooper Landing; K07QX Golovin; K04KT
Goodnews Bay; K04NC Gravian & Pennock
Islands; K11QH Grayling; K02LW Gus-
tavus; K07RF Haines; K12NW Halibut
Cove; K58BI Healy; K09TB Hobart Bay;
K08KP Hollis; K07RJ Holy Cross; K11RK
Homer/Seldovia; K07QV Hoonah; K04MC
Hooper Bay; K09RY Hughes; K09QD
Huslia; K09QI Hydaburg; K02MJ Hyder;
K09SP Igiugig; K04KO Ilamna; K09SN
Ivanof Bay; K09QP Kake; K09QY Kaktovik;
K09TR Kalskag; K09TX Kaltag; K09QK
Karluk; K09SM Kasaan; K09UE Kasigluk;
K23AF Kenai/Soldotna/Sterling; K21AH
Ketchikan; K09RW Kiana; K09QW King
Cove; K04KN King Salmon; K08KS King
Salmon; K04LM Kipnuk; K09QZ Kivalina;
K07TI Klawock; K04KQ Kiukwan; K02KZ
Kobuk; K13UY Kodiak; K07QW Koliganek;
K09RG Kongiganak; K09SL Kotlik; K13UE
Kotzebue; K02MB Koyuk; K03FZ Koyukuk;
K09UJ Kwethluk; K11SC Kwigillingok; K13UK
Kwigillingok; K07SK Labouchere Bay; K11RJ
Lake Louise/Eureka/Nelchina; K09QE Larsen
Bay; K07TT Levelock; K11RW Lime Vil-
lage; K07RX Manley Hot Springs; K09TQ
Manokotak; K02KV Marshall; K09QC
McGrath; K03GK McKinley Park; K04MD

Mekoryuk; K09QJ Mentasta Lake; K07SL
Metlakatla; K09TI Meyers Chuck; K05IK
Minchumina; K09SZ Minchumina; K05HZ
Minto; K13TK Minto; K15AP Moose Pass;
K13UM Mosquito Lake; K13TJ Mountain
Village; K13TZ Naknek; K10MR Napakiak;
K02MZ Napaskiak; K07SJ Napaskiak; K09TJ
Naukati Bay; K09QM Nelson Lagoon;
K55DE Nenana; K09QV New Stuyahok;
K02LN Newtok; K10LU Nightmute; K04MB
Nikolai; K09RK Nikolski; K07RI Noatak;
K13UG Nome; K09RQ Nondalton; K09RU
Noorvik; K04KP Northway; K09RT Nuiqsut;
K02KW Nulato; K13RN Old Harbor; K07QY
Ouzinkie; K11QV Paxson; K13SV Pedro
Bay; K09RM Pelican; K04MA Perryville;
K02LI Pilot Point; K15AU Pilot Station;
K02LV Pitka's Point; K13UJ Platinum;
K09SY Point Baker; K09QN Point Hope;
K09UC Point Lay; K09TL Port Alice; K07SH
Port Alsworth; K09QB Port Graham; K13SC
Port Graham; K13SA Port Heiden; K07RG
Port Lions; K07SO Port Moller; K11QX
Port Protection; K09SX Quinhagak; K09RD
Rampart; K02LA Red Devil; K09TC Rowan
Bay; K04KU Ruby; K09SH Russian Mis-
sion; K11SB Russian Mission; K09RE St.
George; K09TO St. John's Harbor; K13SX
St. Mary's; K09QX St. Michaels; K09RB
St. Paul; K09RA Sand Point; K07RD
Savoonga; K02LS Scammon Bay; K09RL
Selawik; K55DD Seward; K04KY Shelaguk;
K07QU Shaktoolik; K12NO Sheep Moun-
tain; K11QR Sheldon Point; K09RZ Shish-
maref; K07RA Shungnak; K03GJ Sitka;
K11QE Skagway; K04KX Slana; K13SM
Slana; K07SX Sleetmute; K09RR Stebbins;
K09SV Steven's Village; K13SE Stony
River; K04LN Takotna; K07RB Tanana;
K09SW Tanunak; K13SJ Tatitiek; K13RO
Telida; K09RO Teller; K07RH Tenakee
Springs; K11QU Tetlin; K07SN Thome
Bay; K09QU Togiak; K13RR Tok/Tanacross/
Tetlin; K11QG Toksook Bay; K24AG Tra-
per Creek/Talkeetna; K09TF Tuntutuliak;
K09UL Tyee; K09QH Tyonek; K09RC
Unalakleet; K04KV Unalaska; K15AI Val-
dez; K09TW Venetie; K09QO Wainwright;
K02LT Wales; K07SI Whales Pass; K11QT
White Mountain; K09UB Whittier; K09TG
Wiseman; K02ME Womens Bay; K21AF
Wrangell; K09UA Yakutat, all AK.

STATE OF SOUTH DAKOTA ETV BOARD

414 E. Clark St.
Vermillion, SD 57069-2390
Low Power: K09UN Mitchell, SD.
Other interests: Operates KQSD-TV, Aber-
deen; KESD-TV, Brookings; KPSP-TV,
Eagle Butte; KQSD-TV, Lowry; KZSD-TV,
Martin; KTSB-TV, Pierre; KBHE-TV, Rapid
City & KUSD-TV, Vermillion, all SD.
Represented (legal): Cohn & Marks.

STATE OF WISCONSIN ETV BOARD

3319 W. Beltline Hwy.
Madison, WI 53713
Low Power: W64AU Adams, WI.
Other interests: Operates full power ETV
network in Wisconsin.
Represented (legal): Dow, Lohnes & Al-
bertson.

STATESMAN-EXAMINER INC.

Box 271
220 S. Main St.
Colville, WA 99114
Phone: 509-684-4567
Low Power: K31AH Omak/Okanogan, WA.
Other interests: Publishes the Statesman-
Examiner, Colville, WA weekly.

STERLING RECREATION ORGANIZA- TION CO.

Box 1723
Bellevue, WA 98004

Low Power: K33BY Bakersfield, CA.

JAMES E. STILL

4505 Lake St.
Lake Charles, LA 70605
Low Power: K64DB Alexandria, LA.

LEE J. STILLWELL

888 16th St.
Washington, DC 20006
Low Power: K13VK Arco, ID; K04NP Challis,
ID; K08KU Challis, ID.

D. W. STRAHAN

Box 2404
Victoria, TX 77902
Phones: 512-578-5555; 512-578-6011.
Low Power: K51BG Victoria, TX.

CONNIE GWIN STREET

Low Power: K24BC Juneau, AK.

STUDIO 5 INC.

c/o Thomas W. Tittle
72 Hillcrest Rd.
Portage, IN 46368
Low Power: W13BQ Portage, IN.

STV OF OSHKOSH

68 South 100 East
Parowan, UT 64761
Low Power: K42AF Ripon, WI.

SUDBRINK BROADCASTING

Suite 104
100 Australian Ave.
West Palm Beach, FL 33406
Phone: 305-689-0220

Principals:

Robert W. Sudbrink, 51%.
Marion Sudbrink, 49%.
Low Power: W54AG Athens, GA; W34AG
Rome, GA; W36AL Carbondale, IL; W21AK
Effingham, IL; W15AK Paducah, KY.
Other interests: See Group Ownership of TV
Stations.
Represented (sales): Seltel Inc.
Represented (engineering): Lawrence Behr
& Associates.
Represented (legal): Haley, Bader & Potts.

SUMMIT COMMUNICATIONS INC.

4411 Blackwood Dr.
Montgomery, AL 36109
Box 2694
Montgomery, AL 36105
Low Power: W59BK Tuscaloosa, AL; W25AF
Destin, FL; W58AR Destin, FL; W05AY Dil
City, PA.

SUMMIT COMMUNICATIONS INC.

Suite 107
3633 136th Pl. SE
Bellevue, WA 98006
Phone: 206-747-4600

Officers:

James A. Hirshfield, pres.
Eugene A. Fry, v.p.
Richard S. Sprague, secy.
Mary J. Hirshfield, asst. secy.
Lawrence Flinn II, dir.
R. Calvin Sutliff, dir.
Paul E. Van Hook, dir.

Principal:

James A. Hirshfield, pres., 100%.
Low Power: K60BY Cedar City, UT; K27AH
St. George, UT; K22AD Gillette, WY.
Other interests: Multiple cable system opera-
tor.
Represented (engineering): Comsearch.
Represented (legal): Cole, Raywid & Braver-
man.

SUNCOAST FAMILY TV CORP.

Box 49
Crystal River, FL 32629

Phone: 904-795-4988

Officer:

Robert Thomas.
Low Power: W49AI Ingalls/Yankeetown, FL.
Represented (engineering): Kessler & Geh-
man Assoc.
Represented (legal): Verner, Lipfert, Bernhard,
McPherson & Hand.

SUNCAST TELEVISION INC.

No. 192
4411 Bee Ridge Rd.
Sarasota, FL 34233
Low Power: W58BK Naples, FL.

SUNSET BCSTG. CORP.

Low Power: K21CF Beaumont, TX.

SUR ESTE BCSTG. CORP.

14112 Farmington Blvd.
Tampa, FL 33624
Phone: 813-961-9126

Principals:

Gary E. Neuhart, 33.3%.
Dennis D. Rodriguez, 33.3%.
Brian V. Wilder, v.p., 33.3%.
Low Power: K55EX New Orleans, LA; K55ES
Shreveport, LA; W64BB Jackson, MS;
W64BA Knoxville, TN; W44AF Richmond,
VA.

SWC NETWORK INC.

3109 Carlisle St.
Dallas, TX 75204
Low Power: K57DJ Baton Rouge, LA; K57DW
Roswell, NM; K57DM Santa Fe, NM.

SYRACUSE TV CORP.

Box 95
Syracuse, NY 13250
Phone: 315-472-0200

Principals:

Craig Fox, pres., 25%.
George Kimble, 25%.
Bogner Antenna Corp., 50%.
Low Power: W18AL Dewitt, NY; W54AL
Syracuse, NY.
Other interests: For Fox & Kimble's other
interests, see Craig Fox in Group Owner-
ship of TV Stations.
Represented (legal): James L. Oyster.

TAHOE DAILY TRIBUNE INC.

Box 1358
3079 Harrison Ave.
South Lake Tahoe, CA 95705
Phone: 916-541-3880

Ownership:

Swift-Pioneer Newspapers.
Low Power: K20AY Elko, NV.
Other interests: Swift-Pioneer publishes daily
newspapers in CA, CO, ID, MT, OR & UT.

TALLY TELEVISION CORP.

1740 Shadowlawn St.
Memphis, TN 38106
Low Power: K59DH Little Rock, AR.

JOSE ARMANDO TAMEZ

440 Madrid Court
San Benito, TX 78586
Low Power: K07UM Scottsbluff, NE.

PHYLLIS TEASDALE

89 Boardman Rd.
Poughkeepsie, NY 12603
Low Power: W27AL Monticello, NY.

TEL-RADIO COMMUNICATIONS PROPERTIES INC.

Box 5158
Madison, WI 53705
Phone: 608-845-4000

Officers:

Donald L. Porter, pres.

Donald R. Brown, v.p.
David M. Wilson, secy.
Terry M. Busse, dir.

Ownership:
Telephone & Data Systems Inc.
Low Power: K22BZ Little Rock, AR; K17AS
Ardmore, OK; K35AM Woodward, OK;
W20AD Williamsport, PA; W46AR Milwau-
kee, WI.

Other interests: TDS has cable systems in
New Hampshire & Oregon; telephone
holdings.

Represented (engineering): Comsearch Inc.
Represented (legal): Koteen & Naftalin.

TELE-VU PARTNERS

Box 641
Kenai, AK 99611

Principals:
Vic Tyler, partner.
Mike Baxter, partner.
Denton Shelden, partner.
Low Power: K17AE Kenai/Soldotna, AK.
Represented (engineering): John R. Moore.

TELECASTER CORP.

Box 27960
Denver, CO 80227
Low Power: K27BY Green River, WY.

TELECINCO INC.

Box 43
Mayaguez, PR 00709
Phone: 809-832-1150

Principals:
Alfredo R. de Arellano, pres.-dir.
Esther V. de Arellano, v.p.-dir.
Alfredo R. de Arellano, Jr., exec v.p.
Gloria R. de Arellano, secy.-dir.
Josefina R. de Arellano, treas.-dir.
Amado M. Reyes, v.p.-asst. treas.-dir.
Low Power: W08BM Mayaguez, PR.
Full Power Station: WORA-TV Mayaguez-
Aguadilla, PR.
Other interests: Stockholders of Telecinco
also have radio holdings.

TELECRATER CORP.

Box 27960
Denver, CO 80227
Low Power: K18AG Libby, MT; K26CJ The
Dalles, OR; K25BY Green River, WY;
K21BW Sheridan, WY.
Represented (legal): Gardner, Carton &
Douglas.

TELEMEDIA INC.

22 Hilltop Dr.
Kimberling City, MO 65686
Low Power: K22CB Montrose, CO; K26BS
Poplar Bluff, MO; K31BH Poplar Bluff, MO;
K48CB Poplar Bluff, MO; K52BV Poplar
Bluff, MO; K60DN Poplar Bluff, MO.

TELEVIEWERS INC.

Box 1223
208 E. Ward St.
Douglas, GA 31533
Phone: 912-384-1200
Low Power: W02BI Douglas, GA.
Represented (legal): Fly, Shuebruk, Gaguine,
Boros & Braun.

RICHARD TELLER

Low Power: W56BX Bangor, ME.

TELTRON INC.

333 W. State St.
Milwaukee, WI 53201
Low Power: W698V Madison, WI.

TEMPO ENTERPRISES INC.

6918 S. Yorktown
Tulsa, OK 74136
Phone: 918-496-3200

Officer:

Edward L. Taylor, chmn.-chief exec. officer.
Low Power: K27AK Ponca City, OK.
Full Power Station: WIHT Ann Arbor, MI.
Other interests: Is a multiple cable TV system
operator; produces cable programming.

**TENNESSEE CHRISTIAN TELEVISION
INC.**

120 Chancellors Lane
Knoxville, TN 37922
Low Power: K66CJ St. Louis, MO; W58AU
Memphis, TN.

**TERRAH OAWN COMMUNICATIONS
INC.**

1702 NW Crescent
Grants Pass, OR 97526

Principal:
William J. Miner, pres., 100%.
Low Power: K45AI Mesquite, NV & Gunlock/
Veyo, UT; K55DL St. George/Washington/
Santa Clara, UT.
Represented (engineering): B. Ray Carpen-
ter.

HEIODI A. TERRILL

No. A
625 Kennedy Court
Fairfield, CA 94533
Low Power: K65ED Omaha, NE; K20BS Big
Spring, TX; K13UU Kerrville, TX.

TEXAN BCSTG. CO. INC.

3007 Martinsville St.
Nacogdoches, TX 75961
Low Power: K11SH Nacogdoches, TX.

THE BON-TELE NETWORK

168 Canterbury Lane
McMurray, PA 15317
Phone: 412-941-3503

Officer:

Roy Anderson.
Principal:
Nancy B. Hahn.
Low Power: W36AU Pittsburgh, PA; W63AU
Pittsburgh, PA.

THE CHURCH OF THE CROSSES INC.

401 Main St.
Las Cruces, NM 88001
Low Power: K28CE Socorro, NM.

THE HUNTER PARTNERSHIP

632 Cortland St.
San Francisco, CA 94110
Low Power: K55ET Billings, MT; K20BK
Amarillo, TX.

THE IOENTITY INSTITUTE

Box 11039
Honolulu, HI 96828
Low Power: W08CK Madison, WI.

THE LITTLE TV STATION

1928 E. Laguna
Tempe, AZ 85282
Low Power: K53CO Anchorage, AK; K19BJ
Fairbanks, AK; K21BH Pocatello, ID; K29AL
Twin Falls, ID; K63CZ Carrington, ND;
K49BI Dickinson, ND.

THE MESSENGER PUBLISHING CO.

Rte. 33 N & Johnson Rd.
Athens, OH 45701
Low Power: W50AK Athens, OH.

**THE NATIONAL BLACK MEDIA COALI-
TION**

38 New York Ave. NE
Washington, DC 20002
Low Power: W35AI Cleveland, OH.

THE OMAK CHRONICLE INC.

Box 553

Omak, WA 98841
Phone: 509-826-1110
Low Power: K35BJ Ellisford, WA; K25CY
Omak/Riverside, WA.
Other interests: Publishes the Omak-
Okanagan County Chronicle, weekly.

THE OXFORD EAGLE INC.

916 Jackson Ave.
Oxford, MS 38655
Low Power: W51AZ Oxford, MS.

THE SUN NETWORK INC.

1105 N. Holliston Ave.
Pasadena, CA 91104
Low Power: K32BT Flagstaff, AZ.

THOMPSON FALLS TV OISTRCT

14 Bighorn Rd.
Thompson Falls, MT 59873
Low Power: K27BD Thompson Falls, MT;
K36BW Thompson Falls, MT.

THREE M BCSTG.

Rte. 2, Forrest Heights
Athens, TN 37303
Low Power: W24AN Athens, TN.

TIFTON TRANSLATOR INC.

Box 44A
Rte. 2
Jefferson City, TN 37760
Low Power: W16AK Tifton, GA.

TOOD, BRANTON, WOOTON & FUGIT

511 N. Lee
Midland, TX 79761
Low Power: K39BM Roswell, NM; K35AN
Ruidoso, NM; K48CW Odessa, TX; K54CG
Odessa, TX; K27BW San Angelo, TX.

**TOWN & COUNTRY COMMUNICA-
TIONS**

Box 302
Milford, IL 60953
Low Power: W21AO Clifton, IL.

TOWN OF NEWCOMB

Route 28N
Newcomb, NY 12852
Phone: 518-582-3211
Low Power: W12BG Newcomb, NY.

TOWN OF ROCK RIVER

Box 280
315 Ave. D
Rock River, WY 82083
Low Power: K06LU Rock River, WY; K11QM
Rock River, WY.

TPC COMMUNICATIONS INC.

2201 S. Robertson
Tyler, TX 75701
Principal:
Jack W. Butler, 100%.
Low Power: K18AL Sulphur Springs, TX;
K26AJ Tyler, TX.
Represented (engineering): Moffet, Larson
& Johnson.
Represented (legal): Paul, Hastings, Janofsky
& Walker.

TRANS AMERICA TV CORP.

110 Lincoln St.
Tallahassee, FL 32801
Low Power: W24AF Charlotte, NC.

TRANS-STAR INC.

716 N. Westwood Ave.
Toledo, OH 43607

Officer:

B. D. Moore, pres.
Low Power: W45AG Fort Wayne, IN; W40AI
South Bend, IN.

TRI-COUNTY COMMUNICATIONS INC.

Box 234
Ontario, OR 97914
Low Power: K19AR Needles, CA.

**TRINITY BROADCASTING NETWORK
INC.**

Box A
Santa Ana, CA 92711
Phone: 714-832-2950

Officers:

Paul F. Crouch, pres.
Jan Crouch, v.p.
Norman Juggert, secy.-treas.
George D. Sebastian, low-power coordinator.

Low Power: K62BA Flagstaff, AZ; K23AI
Prescott, AZ; K57BD Tucson, AZ; K42BS
Fayetteville, AR; K58CU Bakersfield, CA;
K65DJ Redding, CA; K33BT Victorville,
CA; K57BT Denver, CO; K48CG Loveland,
CO; W67BG Dover, DE; W61BA Pensacola,
FL; W15AF Vero Beach, FL; W23AC
Aibany, GA; W65BI Augusta, GA; K47BE
Boise, ID; W24AI Michigan City, IN; K60DJ
Cedar Rapids, IA; K58BX Davenport, IA;
K42AM Ottumwa, IA; K26BZ Junction City,
KS; K31BW Manhattan, KS; K15CN Salina,
KS; K21AP Topeka, KS; W62BH Hopkinsville,
KY; K59DG New Orleans, LA; W51AG
Presque Isle, ME; W16AE Cresaptown,
MD; K58CM Duluth, MN; K60DS Roches-
ter, MN; K19BG St. Cloud, MN; W02BG
Biloxi, MS; W31AG Clarksdale, MS; W25AD
Columbus, MS; W46AV Pascagoula, MS;
K56AU Columbia, MO; K39AJ Lincoln, NE;
K34BQ Las Vegas, NV; K45AV Reno, NV;
K63CK Carlsbad, NM; W14AH Bingham-
ton, NY; W10BH Jamestown, NY; W51AN
Olean, NY; W41AE Utica, NY; W68BL
Charlotte, NC; W50AN Raleigh, NC; K141V
Williston, ND; W40AE Chillicothe, OH;
W68BP Dayton, OH; W67BX Marietta, OH;
W21AI Portsmouth, OH; W39AI Young-
stown, OH; K44BQ Ardmore, OK; K27AZ
Lawton, OK; K33AG Bend, OR; K33AO
Coos Bay, OR; K58BG Klamath Falls, OR;
K21BC Lakeview, OR; K14HA Roseburg,
OR; W44AG Erie, PA; W11BC Williamsport,
PA; W50AI Charleston, SC; W35AH Jackson,
TN; W65BF Memphis, TN; W36AK Nash-
ville, TN; W50AG Nashville, TN; K63DR
Austin, TX; K26AP Brownwood, TX; K17BP
Palestine, TX; K39AK Bonanza-Vernal, UT;
K64CJ Ogden, UT; W49AP Roanoke, VA;
W16AL Burlington, VT; K23AS Aberdeen,
WA; W68BS Green Bay, WI; W20AG
Sheboygan, WI.

Other interests: See Group Ownership of TV
Stations.
Represented (legal): May & Dunne.

TRINITY ENGINEERING

Box 203
Huxley, IA 50124
Phone: 515-597-3131

Principal:

Douglas Sheldahl, pres.
Low Power: K52BH Ames, IA.

TROUP BCSTG. INC.

205 N. Lewis
La Grange, GA 30241
Low Power: W35AM La Grange, GA.

TRUE VUE TELEVISION ASSN. INC.

Box 421
White Sulphur Springs, MT 59645
Low Power: K09MH White Sulphur Springs,
MT.

TRUE WAY RADIO COMMUNICATIONS

c/o Stephen Q. Fawcett
Box 2953
Page, AZ 86040
Low Power: K25CD Page, AZ.

LPTV Ownership

DONNIE F. TUCKER

2086 Valleydale Terrace
Birmingham, AL 35244
Phone: 205-988-3984
Low Power: W30AI Birmingham, AL.

TED TUCKER

Box 36717
Tucson, AZ 85740
Low Power: K22CO Flagstaff, AZ.

BERNARD L. TURNER

210 Mooring Line Dr.
Naples, FL 33940
Low Power: W68BY Naples, FL.

D. L. TURNER

701 S. Commercial St.
Harrisburg, IL 62946
Low Power: W68BQ Marion, IL.

TV 10 INC.

Box 1089
Fairfield, IA 52556
Low Power: W10BK Akron, OH.

TV 12 INC.

7415 Valerie Lane
Hudson, OH 44236
Low Power: W12BS Lakewood, OH.

TV 29 INC.

349-3 Hawthorne Dr.
Aurora, OH 44202
Low Power: W29AI Akron, OH.

TV 31 INC.

349-3 Hawthorne Dr.
Aurora, OH 44202
Low Power: W31AO Beachwood, OH.

TV 50 INC.

Box 3010
Corpus Christi, TX 78404
Phone: 512-852-8850

Officer:

Dr. Thumace York.
Low Power: K07UD Corpus Christi, TX;
K50AO Corpus Christi, TX.

TV 53 INC.

101 Oak Blvd.
Huxley, IA 50124
Low Power: K53DF Carter Lake, IA.

TV AMERICA CORP.

270 Commerce Dr.
Rochester, NY 14623
Low Power: W54AD Terre Haute, IN.

TV BOARD SOUTH GATE ASSEMBLY OF GOD

16625 First Avenue S.
Seattle, WA 98148
Low Power: K45BN Seattle, WA.

TV CHANNEL 63 CORP.

401 Railroad Ave.
Westbury, NY 11590
Phone: 516-349-1039

Principals:

Richard Bogner.
Leonard H. King.
Low Power: W63AS Westbury, NY.
Other interests: See listing for Richard Bogner.

TV LOCAL INC.

806 Shorter Ave.
Rome, GA 30161
Low Power: W56CD Rome, GA.

TV NORTHEAST INC.

Third Ave. & 5th St.
Collinston, LA 71229

Low Power: K55FB Bonita, LA; K47DB
Collinston, LA; K52CP Collinston, LA.

TV TOWER VENTURE LTD.

Suite 900
3600 S. Yosemite
Denver, CO 80237
Low Power: K26BQ Amarillo, TX; K40CK
Beaumont, TX; K40BG Wichita Falls, TX.

UHF-TV INC.

2208 Trott Ave.
Willmar, MN 56201

Principals:

William C. Marcil, pres.-treas.
Charles T. Bohnet, v.p.-secy.
Low Power: K42AN Willmar, MN.

UNION CITY METROVISION INC.

Box 709
Union City, TN 38261
Low Power: W41AS Union City, TN.

UNITY BCSTG. INC.

Box 111
Booneville, MS 38829
Low Power: W53AF Booneville, MS.

UNIVERSITY OF MICHIGAN

Room 248
West Engineering Bldg.
Ann Arbor, MI 48104
Low Power: W46AH Port Huron, MI.

UNIVERSITY OF NORTH CAROLINA

910 Raleigh Rd.
Chapel Hill, NC 27515

Officer:

C. D. Spangler Jr., pres.
Low Power: W23AF Cullowhee, NC.
Other interests: Operates WUNF-TV, Asheville; WUNC-TV, Chapel Hill; WUND-TV, Columbia; WUNG-TV, Concord; WUNK-TV, Greenville; WUNM-TV, Jacksonville; WUNE-TV, Linville; WUNP-TV, Roanoke Rapids; WUNJ-TV, Wilmington; WUNL-TV, Winston-Salem, all NC.

UNIVERSITY OF UTAH

205 James Talmage Bldg.
Salt Lake City, UT 84112
Phone: 801-581-4553

Officer:

Edward N. Ridges, assoc. dir., media services.
Low Power: K32AL Marysvale, UT; K50AZ
Ogden, UT.
Full Power Station: KUED Salt Lake City, UT.

UNIVERSITY OF WYOMING

Box 3434
University Station
Laramie, WY 82071
Low Power: K26BM Casper, WY.

USTV SEATTLE

Box 2022
Seattle, WA 98111
Phone: 206-282-2202
Low Power: K36BF Hoquiam, WA.
Other interests: Owns KTZZ-TV, Seattle, WA.
Represented (legal): Arter & Hadden.

VALLEY COUNTY TV DISTRICT

Box 1129
Glasgow, MT 59230
Low Power: K14AR Glasgow, MT; K16AZ
Glasgow, MT.

VALLEY MUSIC INC.

Box 460
RD No. 1
Cogan Station, PA 17728
Low Power: W09BL Williamsport, PA.

VALLEY TRANSLATOR SYSTEM

Box 372
Turkey, TX 79261
Phone: 806-423-1221

Officer:

George A. Settiff.
Low Power: K60BW Turkey/Quitauque, TX.
Represented (engineering): Arnold Cruze.

VALLEY TV CO.

4117 Van Buren St.
Hollywood, FL 33021
Low Power: W07BX Melbourne, FL; W18AG
Naples, FL.

VALLEY WIDE COMMUNICATIONS

Box 382
Rocky Ford, CO 81067
Low Power: K17AW Rocky Ford, CO; K198P
Rocky Ford, CO; K23AZ Swink, CO.

VALLEY/PALMS COMMUNICATIONS INC.

312 Stuart St.
Boston, MA 02116
Low Power: K38AT Twentynine Palms, CA;
K26BH Yucca, CA.

RICHARD & ANN VERMILLION

1724 Rocky Rd.
Fullerton, CA 92631
Low Power: W53AL West Palm Beach, FL.

VERO BCSTG. INC.

Suite 615
One New York Ave.
Atlantic City, NJ 08401
Low Power: W28AM Vero Beach, FL.

VICKSBURG PRINTING & PUBLISHING CO. INC.

920 South St.
Vicksburg, MS 39180
Low Power: K45CG Tallulah-Vicksburg, MS.
LA.

VICTORY CENTER INC.

Box 14
Guymon, DK 73942
Phone: 405-338-5616
Low Power: K53BE Guymon, DK.
Represented (engineering): Pete Warren.
Represented (legal): John H. Midlen.

VIDEOHIO INC.

Box 1010
770 Twin Rivers Dr.
Columbus, OH 43216
Phone: 614-460-3700

Officers:

Eugene C. D'Angelo, pres.
Gerald E. Cary, v.p.
A. Kenneth Pierce, secy.-treas.

Ownership:

Dispatch Printing Co., 100%.
Low Power: W27AR Indianapolis, IN.
Other interests: See WBNS-TV Inc. in Group
Ownership of TV Stations.
Represented (engineering): David Steel &
Assoc.

VIDEO IMAGE PRODUCTIONS INC.

Box 2771
509 W. 19th St.
Jasper, AL 35502
Phone: 205-387-8320

Officer:

Charles D. Baker, pres.
Low Power: W55BJ Jasper, AL.

VIDEO MARKETING NETWORK INC.

Suite 319B
2477 Stickney Point Rd.
Sarasota, FL 34231
Phones: 813-923-3733; 800-444-9233

Officers:

Robert Murley, pres.
Elizabeth Niergarten, senior v.p.
Low Power: W23AJ Gadsden, AL; W59BI
Inverness, FL; K64CS Dubuque, IA; W34AH
Chebanse, IL; W28AF Columbus, IN;
K62DC Salinas, KS; W32AM Hopkinsville,
KY; W48AM Columbus, MS; W65B0
Southern Pines, NC; K44CH Carlsbad,
NM; K23BX Hobbs, NM; K30B0 Portland,
OR; W49AR Georgetown, SC; W44AH
Milan, TN; K43BP Galveston, TX; W66AX
Sheboygan, WI.

JUAN VILLAREAL

Box 934
139 Resaca Blvd.
San Benito, TX 78586
Phone: 512-399-7777
Low Power: W18AH Manteo, NC.
Represented (legal): May & Dunne.

OMAR VILLAREAL

Box 934
139 Resaca Blvd.
San Benito, TX 78586
Low Power: W52AE Key West, FL.

VILLAREAL BCSTG. CO.

139 Resaca Blvd.
San Benito, TX 78586
Phone: 512-399-7777

Principals:

Jose Villareal, gen. partner, 49%.
Laura Louise Fenton, gen. partner, 49%.
Low Power: K55DU Pecos, TX.

MICHAEL & TRICIA VINSON

385 Eighth St., 2nd Floor
San Francisco, CA 94103
Low Power: K58CN Silver City & Bayard, NM.

VISION BCSTG. NETWORK

1017 New York Ave.
Alamogordo, NM 88310
Phone: 505-437-6363
Low Power: K63CD Alamogordo, NM.
Represented (sales): William J. Oechsner, Jr.
Represented (engineering): Pete Warren.
Represented (legal): Stuart B. Mitchell.

VISUAL ENTERTAINMENT UNLIMITED

207 Lynwood Lane, Rte. 3
Kenai, AK 99611

Principal:

Roxie Jackson, 100%.
Low Power: K17AC Seward, AK.

LEONARD WALK & PETER CLARK

1223 Bennington Ave.
Pittsburgh, PA 15217
Phones: 407-689-6244; 412-681-5155
Low Power: W36AQ, West Palm Beach, FL.

McKINLEY WALKER

Box 637
Mount Sterling, KY 40353
Low Power: W07BY Morehead, KY; W02BP
Mount Sterling, KY.

WALLS NEWSPAPERS

Box 8
303 Broadway
Abilene, KS 67410
Phone: 913-263-1000
Low Power: K05IP Abilene, KS.
Other interests: Walls Newspapers has
multiple newspaper interests.

ELYSE G. WANDER

Low Power: W49AS Johnstown, PA.

HOWARD WAPNER

41 Conshohocken State Rd.
Bala Cynwyd, PA 19004

Low Power: K43BZ Prescott, AZ; W21AG Norfolk, VA.

WATONWAN TV IMPROVEMENT ASSN.

Box 285
St. James, MN 56081
Phone: 507-375-3007
Low Power: K38CD St. James, MN; K40BU St. James, MN; K42AV St. James, MN.
Represented (legal): Fly, Shuebruk, Gaguine, Boros & Braun.

WOTM INC.

217 S. 4th St.
Selmer, TN 38375
Phone: 901-645-6165

Principals:

David B. Jordan, pres., 74%.
Margaret E. Jordan, v.p., 25%.
Low Power: W06AW Selmer, TN.
Other interests: Owns WDTM(AM) Selmer, TN.

WELY INC.

Low Power: W56CC Florence, SC.

WEATHER CENTER INTERNATIONAL INC.

Box 556
Middleton, WI 53562
Phone: 608-274-1441

Principal:

Daniel G. Dobrowski, 100%.
Low Power: W69BD Bradenton, FL; W08CM Rockford, IL; W05BD Madison, WI.
Represented (engineering): CES Engineering.
Represented (legal): Fletcher, Heald & Hildreth.

WEATHERFORD NEWS INC.

Box 191
118 S. Broadway
Weatherford, OK 73096
Phone: 405-772-3301
Low Power: K27AY Weatherford, OK.
Other interests: Publishes Weatherford Daily News.

WEBB-JOHNSON PARIS LPTV

Box 1425
Durant, OK 74702
Phone: 214-465-5836

Principals:

Tom L. Johnson, gen. partner.
David E. Webb, gen. partner.
Low Power: K08KK Paris, TX.
Other interests: Johnson & Webb have interest in licensee of KTEN(TV), Ardmore, OK.
Represented (sales): Katz Television.
Represented (legal): Wilner & Scheiner.

WEIGEL BROADCASTING CO.

Board of Trade Bldg.
141 W. Jackson Blvd.

Chicago, IL 60604
Phone: 312-663-0260

Officers:

Howard Shapiro, pres.-dir., 67.56%.
James V. Pellegrino, secy.-dir.
Norman H. Shapiro, dir.
Low Power: W12BK South Bend, IN; W69BT South Bend, IN; W65BT Milwaukee, WI.
Full Power Stations: WCIU-TV Chicago, IL; CP for WDJT-TV, Ch. 58, Milwaukee, WI.
Represented (sales): Telemundo.
Represented (legal): Cohn & Marks.

JEROLD R. WELSH

7332 S. Costilla
Littleton, CO 80120
Low Power: K66DK Aurora, CO.

WEST CENTRAL CHRISTIAN COMMUNICATIONS INC.

Box 364
Rte. 2
Willmar, MN 56201
Low Power: K27CK Willmar, MN.

WEST FLORIDA TELEVISION LTD.

103 E. Avis Ave.
Man, WV 25635
Low Power: W12BF Crystal River, FL.

SAMUEL A. & ETHELINE W. WESTBROOK

1311 Montgomery St.
Nashville, AR 71852
Low Power: K23BK Nashville, AR.

WESTERN BIBLE COLLEGE

16075 W. Belleview Ave.
Morrison, CO 80465
Low Power: K53DD Wichita, KS; K61EQ Albuquerque, NM.

WFMJ TELEVISION INC.

101 W. Boardman St.
Youngstown, OH 44503
Phone: 216-744-8611

Ownership:

The Vindicator Printing Co.
Low Power: W52AO Boardman, OH.
Other interests: Owns WFMJ-TV Youngstown, OH.

WGAL-TV INC.

Box 7127
Lancaster, PA 17604
Phone: 717-393-5851

Ownership:

Pulitzer Broadcasting Co.
Low Power: W13BJ Williamsport, PA.
Other interests: See Group Ownership of TV Stations.

RONALD E. WHITE & SONS INC.

Box 27D
Rte. 2
Meigs, GA 31765

Low Power: W02BS Camilla, GA.

WHITE CORP. INC.

517 Merchant St.
Emporia, KS 66801
Low Power: K02NJ Emporia, KS; K188Z Emporia, KS.

WHITE PINE TELEVISION DISTRICT NO. 1

Box 704
Ely, NV 89301
Low Power: K14AL Ely, NV.

WHITE RIVER INC.

No. 900
601 Indiana Ave. NW
Washington, DC 20004
Low Power: W11BV Indianapolis, IN.

WHITE RIVER VALLEY BCSTRS. INC.

Box 2077
Chaney Dr.
Batesville, AR 72503
Phone: 501-793-3861

Principals:

Joe M. Biard, pres., 50%.
Thomas A. Vinson, 50%.
Low Power: K12MY Batesville, AR.
Other interests: KBTA(AM) & KZLE-FM, Batesville, AR.

WHITE SAGE BCSTG. CO.

No. 104
23642 Calabasas Rd.
Calabasas, MN 91302
Low Power: K07UI Minneapolis, MN.

WHITEHALL LOW POWER TV INC.

Box 487
Whitehall, MT 59759
Low Power: K52CE Whitehall, MT.

J. T. WHITLOCK

Box 680
Old Springfield Rd.
Lebanon, KY 40033
Phones: 502-692-3126; 502-692-6888
Low Power: W06AY Lebanon, KY.
Other interests: Owns WLBN(AM) & WLSK(FM) Lebanon, KY.

KATHERINE E. WILKERSON

504 Cold Branch Dr.
Columbia, SC 29204
Low Power: K14HD Winslow, AZ; W58BE Rome, GA.

WILLIAMS BCSTG.

Box 67
Rural Rte. 3
Sioux Falls, SD 57106
Low Power: K26CC Brookings, SD.

WINFIELD PUBLISHING CO. INC.

201 E. 9th St.
Winfield, KS 67156

Low Power: K45CF Cedar Vale, KS.

WIRELESS CABLE BCSTG. CO.

Low Power: K47CW Bunker Hill, KS; K50BR Plainville, KS; K40CN Woodston, KS.

W. RUSSELL WITHERS JR.

Box 1508
Mount Vernon, IL 62864
Phone: 618-242-3500
Low Power: K23AE Aspen, CO.
Other interests: See Group Ownership of TV Stations.
Represented (sales): Katz Television.
Represented (legal): Gardner, Carton & Douglas.

WKJB AM-FM INC.

Box 1293
Mayaguez, PR 00708
Low Power: W66AY Mayaguez, PR.

WKNE CORP.

Box 466
Stanhope Ave.
Keene, NH 03431
Low Power: W42AU Pittsfield, MA.

WLBZ TELEVISION INC.

One Congress St.
Portland, ME 04101
Low Power: W04AK Waterville, ME.
Other interests: See Maine Bcstg. System listing.

WML-TV CO.

1500 Diuguid Rd.
Murray, KY 42070
Phone: 502-753-2400
Low Power: W38AE Murray, KY.
Represented (engineering): McCampbell & Young (Knoxville, KY).
Represented (legal): William R. Turney.

WNER RADIO INC.

Box 130
1305 East Helvenston St.
Live Oak, FL 32060
Phone: 904-362-1250
Principals:
Norman D. Protsman, 63%.
Leona Protsman, 25%.
George R. Day Jr., 12%.
Other interests: Has radio interests.

WOOLINGER BCSTG. CO.

Suite 3500
1000 Louisiana
Houston, TX 77002
Phone: 813-566-1055

Officers:

Mark L. Wodlinger, chairman.
Constance J. Wodlinger, pres.

Principals:

Constance J. Wodlinger, pres., 54%.
Mark L. Wodlinger, 46%.

LPTV Ownership

Low Power: K05HU Houston, TX.
Other interests: Wodlinger has interest in licensees of KSBS-TV Steamboat Springs, CO; KCLD & KZZC(FM), Leavenworth, KS; WIXI(AM), Naples, FL & applications for Ch. 3, Key West, FL & FM station. Owns Hit Video USA, cable programming service.
Represented (engineering): Robert Purcell & Associates.
Represented (legal): Baraff, Koerner, Diender & Hochberg, P.C.

WOMEN'S LPTV NETWORK

7860 N. Hayden, No. 101
Scottsdale, AZ 85258
Low Power: K24BK Fairbanks, AK; K10MY Boise, ID; K18AX Garden City, KS; K02NK Bozeman, MT; K14AX Alliance, NE; K52CZ Las Vegas, NV; K55EJ Dickinson, ND; K25BQ Cody, WY.

CHARLES WOODS

Box 1089
Dothan, AL 36301
Phone: 205-792-3195
Low Power: W07BP Ocala, FL; W04BN Orlando, FL.
Other interests: See Group Ownership of TV Stations.

Represented (sales): Seltel Inc.
Represented (engineering): Cohen, Dippell & Everist, P.C.
Represented (legal): Kenkel, Bamard & Edmundson, P.C.

WORD OF LIFE FELLOWSHIP INC.

Box 875187
Wasilla, AK 99687
Low Power: K27CA Palmer, AK.

WORLD OUTREACH FOR DELIVER- ANCE (WORD)

217 North 4th St.

Keokuk, IA 52632
Low Power: K60CL Keokuk, IA.

WORLDWIDE ENTERPRISES

8609 N. 40th Dr.
Phoenix, AZ 85021
Low Power: K66CH Reno, NV.

WORTHINGTON BCSTG. CO.

Box 730
Worthington, MN 56187
Low Power: K35BX Windom, MN; K07TY Worthington, MN; K188G Worthington, MN.

BILL RICHARD WRIGHT

3302 Mineola St.
Greenville, TX 75401
Phone: 214-883-3146
Low Power: K47AP Greenville, TX.
Full Power Station: CP for KTAQ, Ch. 47, Greenville, TX.

LESLIE T. WRIGHT

119 Lakeview Dr.
Roanoke Rapids, NC 27890
Low Power: W60BF Roanoke Rapids, NC.

WYFF-TV, PULITZER BCSTG. CO.

Ownership & other interests: See Pulitzer Bcstg. in Group Ownership of TV Stations.
Low Power: W69BQ Greenville, SC.

YELLOWSTONE VALLEY COMMUNITY TV

Box 21157
Billings, MT 59104
Low Power: K05HS Billings, MT.

ZONATION BCSTG.

350 Townsend St., No. 222
San Francisco, CA 94107
Low Power: W68BN Fort Wayne, IN; W60AR Toledo, OH.

Television Translator Stations

As of September 5, 1988

VHF and UHF Channels

Star (★) preceding a listing indicates construction permits(s). Asterisk (*) preceding a listing indicates application only. All others are licenses. Transmitter power output (TPO) is given at end of each listing; all translators are one watt (1-w) unless otherwise indicated. Channel numbers are contained in call letters. For example, Ch. 4 is indicated for Adak, Alaska by K04LY. Call letters and location of station-repeated are in parentheses. This listing includes all existing & proposed translator stations, including those which are owned & operated by television stations.

ALABAMA

★ **Anniston**—W24AO, Channel 17 Assoc. Ltd., Box 1006, 1700 Jug Factory Rd. E, Tuscaloosa, AL 35403 (WDBB Ch. 17 Tuscaloosa)—1000-w.

• **Birmingham**—NEW, Ch. 52, Neighborhood TV Co. Inc., Box 22073, Phoenix, AZ 85028 (KUSK Ch. 7 Prescott, AZ via satellite)—100-w.

★ **Birmingham**—W52AI, Trans American TV Corp., 110 Lincoln St., Tallahassee, FL 32301 (WHSP Ch. 65 Vineland, NJ via satellite)—100-w.

Birmingham—W62BG, Channel 17 Assoc. Ltd., Box 1006, 1700 Jug Factory Rd. E, Tuscaloosa, AL 35403 (WDBB Ch. 17 Tuscaloosa)—12900-w. **Note:** Licensed as LPTV.

Cahaba Heights, Mountain Brook & Vestavia Hills—W68AH, Birmingham Television Corp., 2075 Golden Crest Dr., Birmingham, AL 35209 (WBMG Ch. 42 Birmingham)—100-w.

★ **Decatur**—W65BC, Montgomery Independent Telecasters Inc., Box 3236, 3251 Harrison Rd., Montgomery, AL 36109 (WKAB-TV Ch. 32 Montgomery)—1000-w.

★ **Gadsden**—W04CA, Channel 17 Assoc. Ltd., Box 1006, 1700 Jug Factory Rd. E, Tuscaloosa, AL 35403 (WDBB Ch. 17 Tuscaloosa)—10-w.

Guin—W74AL, Alabama ETV Commission, 2101 Magnolia Ave., Birmingham, AL 35205 (WFIQ Ch. 36 Florence)—100-w.

Hamilton—W70AN, Alabama ETV Commission, 2101 Magnolia Ave., Birmingham, AL 35205 (WFIQ Ch. 36 Florence)—100-w.

★ **Huntsville**—W61BI, Tennessee River TV Inc., 4600 Jackson Hwy., Sheffield, AL 35660 (WTRT Ch. 26 Florence)—1000-w.

Jackson—W58AJ, Alabama ETV Commission, 2101 Magnolia Ave., Birmingham, AL 35205 (WFIQ Ch. 41 Demopolis)—100-w.

Mobile—W69AU, John Franklin Ministries Inc., 3950 Hwy. 98W, Navarre, FL 32569 (WPAN Ch. 53 Fort Walton Beach, FL)—100-w.

Mountain Brook—See W68AH, Cahaba Heights.

★ **Sylacauga**—W04CB, Birmingham TV Corp., 275 Golden Crest Dr., Birmingham, AL 35209 (WBMG Ch. 42 Birmingham)—10-w.

Vestavia Hills—See W68AH, Cahaba Heights.

Winfield—W72AH, Alabama ETV Commis-

sion, 2101 Magnolia Ave., Birmingham, AL 35205 (WFIQ Ch. 36 Florence)—100-w.

ALASKA

Adak—K04LY, State of Alaska, Division of Communications, 5900 E. Tudor Rd., Anchorage, AK 99507 (KTUU-TV Ch. 2 Anchorage; KAKM Ch. 7 Anchorage; KTVA Ch. 11 Anchorage; KIMO Ch. 13 Anchorage; KYUK-TV Ch. 4 Bethel; KUAC-TV Ch. 9 Fairbanks; KTOO-TV Ch. 3 Juneau)—100-w. Future references to this listing imply that those stations are licensed to the State of Alaska to repeat the above stations.

★ **Adak**—K13SH, State of Alaska, 5900 E. Tudor Rd., Anchorage, AK 99507. See Adak.

Airport area, Auke Bay, Gastineau Channel & Mendenhall Glacier area—K110X, Alaska 13 Corp., 2700 E. Tudor Rd., Anchorage, AK 99507 (KJUD Ch. 8 Juneau)—1-w.

Akhlok—K04LL, State of Alaska, 5900 E. Tudor Rd., Anchorage, AK 99507 (KTVA Ch. 11 Anchorage)—10-w.

Akutan—K04LK, State of Alaska, 5900 E. Tudor Rd., Anchorage, AK 99507. See Adak.

Alakanuk—K04ND, State of Alaska, 5900 E. Tudor Rd., Anchorage, AK 99507 (KTUU-TV Ch. 2 Anchorage; KAKM Ch. 7 Anchorage; KTVA Ch. 11 Anchorage; KIMO Ch. 13 Anchorage; KYUK-TV Ch. 4 Bethel; KUAC-TV Ch. 9 Fairbanks; KTOO-TV Ch. 3 Juneau)—10-w.

Alakanuk—K08KD, State of Alaska, 5900 E. Tudor Rd., Anchorage, AK 99507. See Adak (self-originating).

Alakanuk—K10KV, Bethel Broadcasting Inc., Box 468, Bethel, AK 99559 (KYUK-TV Ch. 4 Bethel)—10-w.

Alakanuk & Mountain Village—K03EA, Bethel Broadcasting Inc., Box 468, Bethel, AK 99559 (KYUK-TV Ch. 4 Bethel)—10-w.

Aleknagik—K08HU, State of Alaska, 5900 E. Tudor Rd., Anchorage, AK 99507-10-w. See Adak (AFTV Ch. 8 King Salmon AFB).

Allakaket—K02KB, Allakaket City Council, Allakaket, AK (KAKM Ch. 7 Anchorage; KTUU-TV Ch. 2 Anchorage; KIMO Ch. 13 Anchorage; KTVA Ch. 11 Anchorage; KYUK-TV Ch. 4 Bethel; KUAC-TV Ch. 9 Fairbanks; KTOO-TV Ch. 3 Juneau)—10-w.

Alpine—See K66CF, Sutton.

Alyeska—K04GP, State of Alaska, 5900 E. Tudor Rd., Anchorage, AK 99507 (KTUU-TV Ch. 2 Anchorage)—10-w.

Ambler—K070M, Village of Ambler, Ambler, AK (KTUU-TV Ch. 2 Anchorage; KAKM Ch. 7 Anchorage; KTVA Ch. 11 Anchorage; KIMO Ch. 13 Anchorage)—10-w.

★ **Anaktuvuk**—K04IX, North Slope Borough School Board, N.S.B. School District, Box 169 (KYUK-TV Ch. 4 Bethel; KUAC-TV Ch. 9 Fairbanks)—10-w.

Anchor Point—K10IG, State of Alaska, 5900 E. Tudor Rd., Anchorage, AK 99507 (KTVA Ch. 11 Anchorage)—10-w.

Anchor Point—See K15AG, Ninilchik.

Anchor Point—See K21AM, Ninilchik.

Anchor Point—See K27AI, Ninilchik.

Anchor Point—See K33AF, Ninilchik.

Anchor Point—K51AF, State of Alaska, 5900 E. Tudor Rd., Anchorage, AK 99507 (KAKM Ch. 7 Anchorage)—20-w.

Anchor Point—K59AR, State of Alaska, 5900 E. Tudor Rd., Anchorage, AK 99507 (KTUU-TV Ch. 2 Anchorage)—10-w.

Anchor Point—K62AM, State of Alaska, 5900 E. Tudor Rd., Anchorage, AK 99507 (KTVA Ch. 11 Anchorage)—10-w.

Angeon—K02JI, Angeon Public Schools, 308 G St., Anchorage, AK (KTUU-TV Ch. 2 Anchorage; KIMO Ch. 13 Anchorage; KTVA Ch. 11 Anchorage; KAKM Ch. 7 Anchorage)—1-w. Holds CP to add KYUK-TV Ch. 4 Bethel & KUAC-TV Ch. 9 Fairbanks to present primary stations.

Angeon—K07SS, State of Alaska, 5900 E. Tudor Rd., Anchorage, AK 99507. See Adak.

Aniak—K11QN, State of Alaska, 5900 E. Tudor Rd., Anchorage, AK 99507. See Adak.

Aniak, Kalskag & Russian Mission—K13MX, Bethel Broadcasting Inc., Box 468, Bethel, AK 99559 (KYUK-TV Ch. 4 Bethel)—10-w.

Anvik—K02JY, City of Anvik, General Delivery (KTUU-TV Ch. 2 Anchorage; KAKM Ch. 7 Anchorage; KTVA Ch. 11 Anchorage; KIMO Ch. 13 Anchorage; KYUK-TV Ch. 4 Bethel; KUAC-TV Ch. 9 Fairbanks; KTOO-TV Ch. 3 Juneau)—10-w.

Artic Village—K04LI, State of Alaska, 5900 E. Tudor Rd., Anchorage, AK 99507. See Adak.

Atka—K04LJ, State of Alaska, 5900 E. Tudor Rd., Anchorage, AK 99507. See Adak.

Atlantic Richfield Co. Base Camp & Prudhoe Bay—K10JU, Northern Television Inc., Box 102200, Anchorage, AK 99510 (KTUU-TV Ch. 2 Anchorage; KTVA Ch. 11 Anchorage; KIMO Ch. 13 Anchorage; KTVF Ch. 11 Fairbanks)—10-w.

Auke Bay—See K110X, Airport area.

Auke Bay & Mendenhall Valley—K06JZ, Capital Community Bcstg. Inc., 224 4th St., Juneau, AK (KTOO-TV Ch. 3 Juneau)—10-w.

Barrow—K11NN, North Slope Borough School Board, N.S.B. School District, Box 169 (KYUK-TV Ch. 4 Bethel; KUAC-TV Ch. 9 Fairbanks; KAKM Ch. 7 Anchorage)—10-w.

Barter Island—See K04IU, Kahtovik.

Beaver—K04LC, State of Alaska, 5900 E. Tudor Rd., Anchorage, AK 99507. See Adak.

Bettles—K13TE, State of Alaska, 5900 E. Tudor Rd., Anchorage, AK 99507. See Adak.

Bill Moore's & New Hamilton—K13PA, Bethel Broadcasting Inc., Box 468, Bethel, AK 99559 (KYUK-TV Ch. 4 Bethel)—5-w.

Birch Creek—K13SY, State of Alaska, 5900 E. Tudor Rd., Anchorage, AK 99507. See Adak.

Bird Point & Girdwood—K67AY, Alaska Public TV Inc., 2677 Providence Drive, Anchorage, AK 99508 (KAKM Ch. 7 Anchorage)—10-w.

Bird Point, Hope & Girdwood—K09HG, State of Alaska, 5900 E. Tudor Rd., Anchorage, AK 99507 (KTUU-TV Ch. 2 Anchorage)—10-w. See Adak.

Bird Point, Hope & Girdwood—K57BQ, State of Alaska, 5900 E. Tudor Rd., Anchorage, AK 99507 (KTVA Ch. 11 Anchorage)—10-w.

BP Alaska Camp & Prudhoe Bay—K08IZ, Northern Television Inc., Box 102200, Anchorage, AK 99510 (KTVA Ch. 11 Anchorage; KTVF Ch. 11 Fairbanks)—100-w.

Buckland—K04LU, State of Alaska, 5900 E. Tudor Rd., Anchorage, AK 99507. See Adak.

Camp Lonely—K07NX, Northern Television Inc., Box 102200, Anchorage, AK 99510 (KTUU-TV Ch. 2 Anchorage; KTVA Ch. 11 Anchorage)—10-w.

Centwell—K02KK, State of Alaska, 5900 E. Tudor Rd., Anchorage, AK 99507. See Adak.

Cape Newenham & Kongiganak—K10JN, Bethel Broadcasting Inc., Box 468, Bethel, AK 99559 (KYUK-TV Ch. 4 Bethel)—5-w.

Cape Pole—09NP, Southeast Island School District, Office of the Governor, Telecommunications Pouch AC, Juneau, AK (KAKM Ch. 7 Anchorage; KTUU-TV Ch. 2 Anchorage; KIMO Ch. 13 Anchorage; KTVA Ch. 11 Anchorage)—10-w.

Translators—Alaska

- Captain's Bay**—K06IW, Unalaska City School District, Unalaska Schools, Unalaska, AK (KYUK-TV Ch. 4 Bethel)—10-w.
- Chalkyitsik**—K04JU, Chalkyitsik Village Council, General Delivery (KUAC-TV Ch. 9 Fairbanks; KYUK-TV Ch. 4 Bethel; KTOO-TV Ch. 3 Juneau; KAKM Ch. 7 Anchorage; KIMO Ch. 13 Anchorage; KTUU-TV Ch. 2 Anchorage; KTVA Ch. 11 Anchorage)—10-w.
- Chandalar Pipeline Camp**—K07MS, Northern Television Inc., Box 102200, Anchorage, AK 99510 (KATN Ch. 2 Fairbanks; KTVF Ch. 11 Fairbanks)—10-w.
- Chefornak**—K04MK, State of Alaska, 5900 E. Tudor Rd., Anchorage, AK 99507. See Adak.
- Chevak**—K09PO, City of Chevak, Box 6083, Chevak, AK (KTUU-TV Ch. 2 Anchorage; KAKM Ch. 7 Anchorage; KTVA Ch. 11 Anchorage; KIMO Ch. 13 Anchorage; KYUK-TV Ch. 4 Bethel; KUAC-TV Ch. 9 Fairbanks; KTOO-TV Ch. 3 Juneau)—10-w.
- Chevak & Hooper Bay**—K12KE, Bethel Broadcasting Inc., Box 468, Bethel, AK 99559 (KYUK-TV Ch. 4 Bethel)—10-w.
- Chignik**—K02LK, State of Alaska, 5900 E. Tudor Rd., Anchorage, AK 99507. See Adak.
- Chignik Lagoon**—K04MZ, State of Alaska, 5900 E. Tudor Rd., Anchorage, AK 99507. See Adak.
- Chistochina**—K09PX, State of Alaska, 5900 E. Tudor Rd., Anchorage, AK 99507. See Adak.
- Chitina**—K09NF, Village of Chitina, Chitina, AK (KTUU-TV Ch. 2 Anchorage; KAKM Ch. 7 Anchorage; KTVA Ch. 11 Anchorage; KIMO Ch. 13 Anchorage)—10-w.
- Chuathbaluk**—K09PP, Chuathbaluk City Council, General Delivery, Chuathbaluk, AK (KTUU-TV Ch. 2 Anchorage; KAKM Ch. 7 Anchorage; KTVA Ch. 11 Anchorage; KIMO Ch. 13 Anchorage; KYUK-TV Ch. 4 Bethel; KUAC-TV Ch. 9 Fairbanks; KTOO-TV Ch. 3 Juneau)—10-w.
- Circle**—K09TT, State of Alaska, 5900 E. Tudor Rd., Anchorage, AK 99507. See Adak.
- Circle Hot Springs**—K04ML, State of Alaska, 5900 E. Tudor Rd., Anchorage, AK 99507. See Adak.
- Clam Gulch & Homesites extending along Sterling Highway**—K39AA, Alaska Public TV Inc., 2677 Providence Dr., Anchorage, AK 99508 (KAKM Ch. 7 Anchorage)—10-w.
- Clearwater, Delta Junction & Fort Greeley**—K07NJ, Northern Television Inc., Box 102200, Anchorage, AK 99510 (KTVF Ch. 11 Fairbanks)—10-w.
- Clover Passage (coastal area)**—K07NN, North Tongass TV Inc., Box A-17, Ward Cove, AK (CFTK-TV-1 Ch. 6 Prince Rupert, B.C.)—1-w.
- Coffman Cove**—K13SZ, State of Alaska, 5900 E. Tudor Rd., Anchorage, AK 99507. See Adak.
- Cohoe, Kalfonfsky & Kaslof**—K61AN, State of Alaska, 5900 E. Tudor Rd., Anchorage, AK 99507 (KTVA Ch. 11 Anchorage)—10-w.
- Cohoe, Kalfonfsky & Kaslof**—K64AN, State of Alaska, 5900 E. Tudor Rd., Anchorage, AK 99507 (KTVA Ch. 11 Anchorage)—10-w.
- AK 99507 (KTVA Ch. 11 Anchorage)**—10-w.
- Cold Bay**—K07TM, State of Alaska, 5900 E. Tudor Rd., Anchorage, AK 99507. See Adak.
- Cooper's Landing**—K02KT, Cooper's Landing Lions Club, Box 789, Cooper's Landing, AK (KAKM Ch. 7 Anchorage; KTUU-TV Ch. 2 Anchorage; KIMO Ch. 13 Anchorage; KYUK-TV Ch. 4 Bethel; KUAC-TV Ch. 9 Fairbanks; KTOO-TV Ch. 3 Juneau; KTVA Ch. 11 Anchorage)—10-w.
- Cooper's Landing & Upper Kenai River area**—K04DS, Channel 2 Bcstg. Co., Box 102880, Anchorage, AK 99510 (KTUU-TV Ch. 2 Anchorage)—10-w.
- Copper Center**—K04FO, Wrangell Mountain TV & Radio Club, Box 327, Glenallen, AK (KATN Ch. 2 Fairbanks)—1-w.
- Copper Center & Kenny Lake (areas S)**—K09IZ, Channel 2 Bcstg. Co., Box 102880, Anchorage, AK 99510 (KATN Ch. 2 Fairbanks)—10-w.
- * Cordova**—K09OR, City of Cordova, Office of Telecommunications, Pouch AC, Juneau, AK (KTVA Ch. 11 Anchorage; KTUU-TV Ch. 2 Anchorage; KIMO Ch. 13 Anchorage; KAKM Ch. 7 Anchorage; KTOO-TV Ch. 3 Juneau)—10-w.
- Craig**—K57DE, State of Alaska, 5900 E. Tudor Rd., Anchorage, AK 99507. See Adak.
- Crooked Creek**—K03EH, Bethel Broadcasting Inc., Box 468, Bethel, AK 99559 (KYUK-TV Ch. 4 Bethel)—1-w.
- Crooked Creek**—K13RS, Crooked Creek Traditional Council, General Delivery, Crooked Creek, AK (KUAC-TV Ch. 9 Fairbanks; KYUK-TV Ch. 4 Bethel; KTOO-TV Ch. 3 Juneau; KTUU-TV Ch. 2 Anchorage; KAKM Ch. 7 Anchorage; KTVA Ch. 11 Anchorage; KIMO Ch. 13 Anchorage)—10-w.
- Delta Junction**—K05FI, U. of Alaska, KUAC-TV, Fairbanks, AK 99775-1420 (KUAC-TV Ch. 9 Fairbanks)—10-w.
- Delta Junction**—See K07NJ, Clearwater.
- Delta Junction**—K13KU, Alaska Bcstg. Inc., 2700 E. Tudor Rd., Anchorage, AK 99507 (KATN Ch. 2 Fairbanks)—10-w.
- Delta Pipeline Camp**—K55AT, Northern Television Inc., Box 102200, Anchorage, AK 99510 (KATN Ch. 2 Fairbanks; KTVF Ch. 11 Fairbanks)—1-w.
- Dietrich Pipeline Camp**—K07MT, Northern Television Inc., Box 102200, Anchorage, AK 99510 (KATN Ch. 2 Fairbanks; KTVF Ch. 11 Fairbanks)—10-w.
- Dillingham**—K10LD, State of Alaska, 5900 E. Tudor Rd., Anchorage, AK 99507. See Adak.
- * Dillingham & Wood River**—K02GU, State of Alaska, 5900 E. Tudor Rd., Anchorage, AK 99507. See Adak (AFTV, Ch. 8, King Salmon AFB).
- Diomedes**—K07OS, City of Diomedes, Office of Governor-Telecomm, Pouch AC, Juneau, AK (KAKM Ch. 7 Anchorage; KTUU-TV Ch. 2 Anchorage; KIMO Ch. 13 Anchorage; KTVA Ch. 11 Anchorage)—10-w.
- Dot Lake**—K07RU, State of Alaska, 5900 E. Tudor Rd., Anchorage, AK 99507. See Adak.
- Douglas & Juneau**—K13OC, Alaska Bcstg. Inc., 2700 E. Tudor Rd., Anchorage, AK 99507 (KJUD Ch. 8 Juneau)—10-w.
- Dutch Harbor**—See K02HO, Unalaska.
- Eagle River Road**—K55DC, State of Alaska, 5900 E. Tudor Rd., Anchorage, AK 99507 (KTUU-TV Ch. 2 Anchorage)—1-w.
- Eagle River Road**—K58BH, State of Alaska, 5900 E. Tudor Rd., Anchorage, AK 99507 (KTVA Ch. 11 Anchorage)—1-w.
- Eagle River Road**—K61CB, State of Alaska, 5900 E. Tudor Rd., Anchorage, AK 99507 (KIMO Ch. 13 Anchorage)—1-w.
- Eagle Village**—K05IJ, State of Alaska, 5900 E. Tudor Rd., Anchorage, AK 99507. See Adak.
- Eak & Tuntutuliak**—K07LR, Bethel Broadcasting Inc., Box 468, Bethel, AK 99559 (KYUK-TV Ch. 4 Bethel)—10-w.
- Egegik**—K09SK, State of Alaska, 5900 E. Tudor Rd., Anchorage, AK 99507. See Adak.
- Eight Fathoms Bight**—K13TG, State of Alaska, Division of Communications, 5900 E. Tudor Rd., Anchorage, AK 99507. See Adak.
- Elkwok**—K04MS, State of Alaska, 5900 E. Tudor Rd., Anchorage, AK 99507. See Adak.
- Elfin Cove**—K09TK, State of Alaska, 5900 E. Tudor Rd., Anchorage, AK 99507. See Adak.
- Elfin Cove**—K13TI, State of Alaska, 5900 E. Tudor Rd., Anchorage, AK 99507. See Adak.
- Emmonak**—K07OP, Village of Emmonak, Emmonak, AK (KTUU-TV Ch. 2 Anchorage; KAKM Ch. 7 Anchorage; KTVA Ch. 11 Anchorage; KIMO Ch. 13 Anchorage)—10-w.
- English Bay**—K31AG, State of Alaska, 5900 E. Tudor Rd., Anchorage, AK 99507 (KTUU-TV Ch. 2 Anchorage)—5-w.
- English Bay**—K43AK, State of Alaska, 5900 E. Tudor Rd., Anchorage, AK 99507 (KTVA Ch. 11 Anchorage)—20-w.
- English Bay**—K69DM, State of Alaska, 5900 E. Tudor Rd., Anchorage, AK 99507 (KIMO Ch. 13 Anchorage)—20-w.
- Ernestine**—K04MY, State of Alaska, 5900 E. Tudor Rd., Anchorage, AK 99507. See Adak.
- Eureka**—See K09TU, Lake Louise.
- False Pass**—K04LG, State of Alaska, 5900 E. Tudor Rd., Anchorage, AK 99507. See Adak.
- Five Mile & Sheep Creek Pipeline Camps**—K07MV, Northern Television Inc., Box 102200, Anchorage, AK 99510 (KATN Ch. 2 Fairbanks; KTVF Ch. 11 Fairbanks)—10-w.
- Fort Greeley**—See K07NJ, Clearwater.
- Fort Yukon**—K02HQ, City of Fort Yukon, Box 50, Fort Yukon, AK (KUAC-TV Ch. 9 Fairbanks; KYUK-TV Ch. 4 Bethel)—10-w.
- Franklin Bluff Pipeline Camp**—K07MP, Northern Television Inc., Box 102200, Anchorage, AK 99510 (KATN Ch. 2 Fairbanks; KTVF Ch. 11 Fairbanks)—10-w.
- Freshwater Bay**—K13TW, State of Alaska, 5900 E. Tudor Rd., Anchorage, AK 99507. See Adak.
- Gakona**—K13JW, Wrangell Mountain TV & Radio Club, Box 327, Glenallen, AK (KATN Ch. 2 Fairbanks)—1-w.
- Gakona & Gulkana Village**—K03FJ, Wrangell Mountain TV & Radio Club, Box 327, Glenallen, AK (KTVA Ch. 11 Anchorage; KTUU-TV Ch. 2 Anchorage; KIMO Ch. 13 Anchorage; KAKM Ch. 7 Anchorage; KTOO-TV Ch. 3 Juneau; KYUK-TV Ch. 4 Bethel; KUAC-TV Ch. 9 Fairbanks; KTVF Ch. 11 Fairbanks)—10-w.
- Galbraith Pipeline Camp**—K07MQ, Northern Television Inc., Box 102200, Anchorage, AK 99510 (KATN Ch. 2 Fairbanks; KTVF Ch. 11 Fairbanks)—10-w.
- Galena**—K10LJ, City of Galena, Box 149, Galena, AK (KTUU-TV Ch. 2 Anchorage; KAKM Ch. 7 Anchorage; KTVA Ch. 11 Anchorage; KIMO Ch. 13 Anchorage; KTOO-TV Ch. 3 Juneau; KYUK-TV Ch. 4 Bethel; KUAC-TV Ch. 9 Fairbanks)—10-w.
- Gambell**—K07ON, Village of Gambell, Gambell, AK (KTUU-TV Ch. 2 Anchorage; KAKM Ch. 7 Anchorage; KTVA Ch. 11 Anchorage; KIMO Ch. 13 Anchorage)—10-w.
- Gastineau Channel**—See K110X, Airport area.
- Georgetown & Stony River**—K10JM, Bethel Broadcasting Inc., Box 468, Bethel, AK 99559 (KYUK-TV Ch. 4 Bethel)—10-w.
- Girdwood**—K05FW, Alaska Public TV Inc., 2677 Providence Dr., Anchorage, AK 99508 (KAKM Ch. 7 Anchorage)—10-w.
- Girdwood**—K08KA, State of Alaska, 5900 E. Tudor Rd., Anchorage, AK 99507 (KIMO Ch. 13 Anchorage)—10-w.
- Girdwood**—See K09HG, Bird Point.
- Girdwood**—See K57BQ, Bird Point.
- Girdwood**—See K67AY, Bird Point.
- Girdwood Valley**—K12MM, State of Alaska, 5900 E. Tudor Rd., Anchorage, AK 99507 (KTVA Ch. 11 Anchorage)—10-w.
- Glenallen**—K05HA, State of Alaska, 5900 E. Tudor Rd., Anchorage, AK 99507. See Adak.
- Glenallen**—K07QS, Wrangell Mountain TV & Radio Club, Box 327, Glenallen, AK (WGN-TV Ch. 9 Chicago, IL via satellite)—1-w.
- Glenallen & Richardson Hwy. (areas N & S)**—K04FO, Wrangell Mountain TV & Radio Club, Box 327, Glenallen, AK (KATN Ch. 2 Fairbanks)—1-w.
- Glenn Hwy.**—See K07IN, Tolsona.
- Goodnews Bay**—K09SG, State of Alaska, 5900 E. Tudor Rd., Anchorage, AK 99507. See Adak.
- Goodnews Bay**—K11MX, Bethel Broadcasting Inc., Box 468, Bethel, AK 99559 (KYUK-TV Ch. 4 Bethel)—10-w.
- Grayling**—K09PC, City of Grayling, General Delivery (KUAC-TV Ch. 9 Fairbanks; KYUK-TV Ch. 4 Bethel; KAKM Ch. 7 Anchorage; KIMO Ch. 13 Anchorage; KTUU-TV Ch. 2 Anchorage; KTVA Ch. 11 Anchorage)—10-w.
- Gustavus**—K04MR, State of Alaska, 5900

- E. Tudor Rd., Anchorage, AK 99507. See Adak.
- Haines**—K09PD, State of Alaska, 5900 E. Tudor Rd., Anchorage, AK 99507. See Adak.
- Haines (northern residential area)**—K03FM, Lynn Canal Bcstg., Box 245, Haines, AK (KUAC-TV Ch. 9 Fairbanks; KYUK-TV Ch. 4 Bethel; KAKM Ch. 7 Anchorage; KTUU-TV Ch. 2 Anchorage; KIMO Ch. 13 Anchorage; KTVA Ch. 11 Anchorage)—10-w.
- Hallbut Cove**—K08JY, State of Alaska, 5900 E. Tudor Rd., Anchorage, AK 99507. See Adak.
- Happy Valley Pipeline Camp**—K07NA, Northern Television Inc., Box 102200, Anchorage, AK 99510 (KATN Ch. 2 Fairbanks; KTVF Ch. 11 Fairbanks)—10-w.
- Healy**—K07ND, U. of Alaska, KUAC, Fairbanks, AK 99775-1420 (KUAC-TV Ch. 9 Fairbanks)—10-w.
- Healy & Usibelli**—K06LA, Northern Television Inc., Box 102200, Anchorage, AK 99510 (KTVF Ch. 11 Fairbanks)—1-w.
- Healy, Suntrana & Usibelli**—K13MZ, Alaska Bcstg. Inc., 2700 E. Tudor Rd., Anchorage, AK 99507 (KATN Ch. 2 Fairbanks)—5-w.
- Hobart Bay**—K13TT, State of Alaska, 5900 E. Tudor Rd., Anchorage, AK 99507. See Adak.
- Holy Cross**—K09NJ, Village of Holy Cross, Holy Cross, AK (KTUU-TV Ch. 2 Anchorage; KAKM Ch. 7 Anchorage; KTVA Ch. 11 Anchorage; KIMO Ch. 13 Anchorage)—10-w.
- Homer**—K07PF, Alaska Public TV Inc., 2677 Providence Dr., Anchorage, AK 99508 (KAKM Ch. 7 Anchorage)—10-w.
- Homer & Seldovia**—K02IB, State of Alaska, 5900 E. Tudor Rd., Anchorage, AK 99507 (KTUU-TV Ch. 2 Anchorage)—100-w.
- Homer & Seldovia**—K04JH, State of Alaska, 5900 E. Tudor Rd., Anchorage, AK 99507 (KTVA Ch. 11 Anchorage)—100-w.
- Homer & Seldovia**—K13TR, State of Alaska, 5900 E. Tudor Rd., Anchorage, AK 99507 (KIMO Ch. 13 Anchorage)—10-w.
- Hoona**—K04MO, State of Alaska, 5900 E. Tudor Rd., Anchorage, AK 99507. See Adak.
- Hooper Bay**—K07QD, Hooper Bay City Council, Hooper Bay, AK (KAKM Ch. 7 Anchorage; KTUU-TV Ch. 2 Anchorage; KIMO Ch. 13 Anchorage; KTVA Ch. 11 Anchorage; KYUK-TV Ch. 4 Bethel; KUAC-TV Ch. 9 Fairbanks; KTOO-TV Ch. 3 Juneau)—10-w.
- Hooper Bay**—See K12KE, Chevak.
- Hope**—See K09HG, Bird Point.
- Hope**—See K25AI, Indian.
- Hope**—See K47AM, Indian.
- Hope**—See K57BQ, Bird Point.
- Hughes**—K02KC, Hughes Community Council, General Delivery, Hughes, AK (KUAC-TV Ch. 9 Fairbanks; KYUK-TV Ch. 4 Bethel; KTOO-TV Ch. 3 Juneau; KTUU-TV Ch. 2 Anchorage; KAKM Ch. 7 Anchorage; KTVA Ch. 11 Anchorage; KIMO Ch. 13 Anchorage)—10-w.
- Huslia**—K04JS, Huslia Village Council, General Delivery (KTUU-TV Ch. 2 Anchorage; KAKM Ch. 7 Anchorage; KTVA Ch. 11 Anchorage; KIMO Ch. 13 Anchorage; KYUK-TV Ch. 4 Bethel; KUAC-TV Ch. 9 Fairbanks; KTOO-TV Ch. 3 Juneau)—10-w.
- Hydaburg**—K02JW, City of Hydaburg, Box 49 (KAKM Ch. 7 Anchorage; KIMO Ch. 13 Anchorage; KTUU-TV Ch. 2 Anchorage; KTVA Ch. 11 Anchorage; KYUK-TV Ch. 4 Bethel; KUAC-TV Ch. 9 Fairbanks)—10-w.
- Hyder**—K04MM, State of Alaska, 5900 E. Tudor Rd., Anchorage, AK 99507. See Adak.
- Iguligig**—K04ME, State of Alaska, 5900 E. Tudor Rd., Anchorage, AK 99507. See Adak.
- Iliamna**—K07RV, State of Alaska, 5900 E. Tudor Rd., Anchorage, AK 99507. See Adak.
- Indian & Hope**—K25AI, State of Alaska, 5900 E. Tudor Rd., Anchorage, AK 99507 (KTUU-TV Ch. 2 Anchorage)—1-w.
- Indian & Hope**—K47AM, State of Alaska, 5900 E. Tudor Rd., Anchorage, AK 99507 (KIMO Ch. 13 Anchorage)—10-w.
- Juneau**—See K130C, Douglas.
- Kake**—K02IT, Kake Public Schools, Alaska Public Bcstg. Commission, 308 G St., Anchorage, AK (KAKM Ch. 7 Anchorage; KUAC-TV Ch. 9 Fairbanks; KYUK-TV Ch. 4 Bethel)—10-w.
- Kakhonak**—K13TF, State of Alaska, 5900 E. Tudor Rd., Anchorage, AK 99507. See Adak.
- Kaktovik (Barter Island)**—K04IU, North Slope Borough School Board, N.S.B. School District, Box 169 (KYUK-TV Ch. 4 Bethel; KUAC-TV Ch. 9 Fairbanks; KAKM Ch. 7 Anchorage)—10-w.
- Kailfonsky**—See K61AN, Cohoe.
- Kailfonsky**—See K64AN, Cohoe.
- Kalslag**—K11RF, State of Alaska, 5900 E. Tudor Rd., Anchorage, AK 99507. See Adak.
- Kalslag**—See K13MX, Aniak.
- Kaltag**—K02KA, Kaltag Village Council, General Delivery (KTUU-TV Ch. 2 Anchorage; KAKM Ch. 7 Anchorage; KTVA Ch. 11 Anchorage; KIMO Ch. 13 Anchorage; KTOO-TV Ch. 3 Juneau; KYUK-TV Ch. 4 Bethel; KUAC-TV Ch. 9 Fairbanks)—10-w.
- Karluk**—K04LS, State of Alaska, 5900 E. Tudor Rd., Anchorage, AK 99507. See Adak.
- Kasigluk**—K02LZ, State of Alaska, 5900 E. Tudor Rd., Anchorage, AK 99507. See Adak.
- Kasilof**—K03DQ, State of Alaska, 5900 E. Tudor Rd., Anchorage, AK 99507 (KTVA Ch. 11 Anchorage)—10-w.
- Kasilof**—See K05HC, Kenai.
- Kasilof**—See K15AG, Ninilchik.
- Kasilof**—See K21AM, Ninilchik.
- Kasilof**—See K27AI, Ninilchik.
- Kasilof**—See K33AF, Ninilchik.
- Kasilof**—K45AB, Alaska Public TV Inc., 2677 Providence Dr., Anchorage, AK 99508 (KAKM Ch. 7 Anchorage)—10-w.
- Kasilof**—See K61AN, Cohoe.
- Kasilof**—See K64AN, Cohoe.
- Kenai & Soldotna**—K12LA, Alaska Public TV Inc., 2677 Providence Dr., Anchorage, AK 99508 (KAKM Ch. 7 Anchorage)—10-w.
- Kenai & Sterling**—K03FW, State of Alaska, 5900 E. Tudor Rd., Anchorage, AK 99507 (KTVA Ch. 11 Anchorage)—1-w.
- Kenai, Kasilof, Sterling & Soldotna**—K05HC, State of Alaska, 5900 E. Tudor Rd., Anchorage, AK 99507 (KIMO Ch. 13 Anchorage)—10-w.
- Kenny Lake (area S)**—See K09IZ, Copper Center.
- Ketchikan**—K09OX, Rainbird Community Bcstg. Corp., Box A-17, Ward Cove, AK (KTOO-TV Ch. 3 Juneau)—100-w.
- Ketchikan**—K15AR, State of Alaska, 5900 E. Tudor Rd., Anchorage, AK 99507. See Adak.
- Kiana**—K04IG, City of Kiana, 308 G St., Anchorage, AK (KYUK-TV Ch. 4 Bethel; KUAC-TV Ch. 9 Fairbanks; KTUU-TV Ch. 2 Anchorage; KAKM Ch. 7 Anchorage; KTVA Ch. 11 Anchorage; KIMO Ch. 13 Anchorage)—10-w.
- King Cove**—K04HR, King Cove School District, 308 G St., Anchorage, AK (KUAC-TV Ch. 9 Fairbanks; KYUK-TV Ch. 4 Bethel)—10-w.
- King Mountain**—K03GL, State of Alaska, 5900 E. Tudor Rd., Anchorage, AK 99507. See Adak.
- Kipnuk**—K07OL, Village of Kipnuk, Kipnuk, AK (KTUU-TV Ch. 2 Anchorage; KAKM Ch. 7 Anchorage; KTVA Ch. 11 Anchorage; KIMO Ch. 13 Anchorage)—10-w.
- Kivalina**—K04IL, City of Kivalina, Alaska Educational Bcstg. Comm., 308 G St., Anchorage, AK (KYUK-TV Ch. 4 Bethel; KUAC-TV Ch. 9 Fairbanks)—10-w.
- Klawock**—K11RA, State of Alaska, 5900 E. Tudor Rd., Anchorage, AK 99507. See Adak.
- Klukwan**—K11RD, State of Alaska, 5900 E. Tudor Rd., Anchorage, AK 99507. See Adak.
- Kobuk**—K13SF, State of Alaska, 5900 E. Tudor Rd., Anchorage, AK 99507. See Adak.
- Kodiak**—K09OS, Kodiak Public Bcstg. Corp., Box 484, Kodiak, AK (KTUU-TV Ch. 2 Anchorage; KAKM Ch. 7 Anchorage; KTVA Ch. 11 Anchorage; KIMO Ch. 13 Anchorage; KTOO-TV Ch. 3 Juneau)—10-w.
- Koliganek**—K04JV, Koliganek Village Council, General Delivery, Koliganek, AK (KTUU-TV Ch. 2 Anchorage; KAKM Ch. 7 Anchorage; KTVA Ch. 11 Anchorage; KIMO Ch. 13 Anchorage; KYUK-TV Ch. 4 Bethel; KUAC-TV Ch. 9 Fairbanks)—10-w.
- Koliganek**—K08HS, State of Alaska, 5900 E. Tudor Rd., Anchorage, AK 99507. See Adak (AFTV, Ch. 8, King Salmon AFB).
- Kongiganek**—K02JA, Bethel Broadcasting Inc., Box 468, Bethel, AK 99559 (KYUK-TV Ch. 4 Bethel)—10-w.
- Kongiganek**—K04LF, State of Alaska, 5900 E. Tudor Rd., Anchorage, AK 99507. See Adak.
- Kongiganek**—See K10JN, Cape Newenham.
- Kotlik**—K04MU, State of Alaska, 5900 E. Tudor Rd., Anchorage, AK 99507. See Adak.
- Kotlik**—K07PC, Bethel Broadcasting Inc., Box 468, Bethel, AK 99559 (KYUK-TV Ch. 4 Bethel)—1-w.
- Kotzebue**—K09OV, Kotzebue Bcstg. Inc. (KTUU-TV Ch. 2 Anchorage; KAKM Ch. 7 Anchorage; KTVA Ch. 11 Anchorage; KIMO Ch. 13 Anchorage; KTOO-TV Ch. 3 Juneau)—10-w.
- Koyukuk**—K13TQ, State of Alaska, 5900 E. Tudor Rd., Anchorage, AK 99507. See Adak.
- ★ **Kwethluk**—K11QY, State of Alaska, 5900 E. Tudor Rd., Anchorage, AK 99507. See Adak.
- Kwigillingok & Mekoryuk**—K13NS, Bethel Broadcasting Inc., Box 468, Bethel, AK 99559 (KYUK-TV Ch. 4 Bethel)—10-w.
- Kwiguk**—K02JC, Bethel Broadcasting Inc., Box 468, Bethel, AK 99559 (KYUK-TV Ch. 4 Bethel)—10-w.
- Labouchere Bay**—K02MC, State of Alaska, 5900 E. Tudor Rd., Anchorage, AK 99507. See Adak.
- Lake Louise, Eureka, Nelchina, Snow Lake & Tazlina**—K09TU, State of Alaska, 5900 E. Tudor Rd., Anchorage, AK 99507. See Adak.
- Larsen Bay**—K0700, Village of Larsen Bay, Larsen Bay, AK (KTUU-TV Ch. 2 Anchorage; KAKM Ch. 7 Anchorage; KTVA Ch. 11 Anchorage; KIMO Ch. 13 Anchorage)—10-w.
- Levelock**—K02MN, State of Alaska, 5900 E. Tudor Rd., Anchorage, AK 99507. See Adak.
- Lime Village**—K07TH, State of Alaska, 5900 E. Tudor Rd., Anchorage, AK 99507. See Adak.
- Manley Hot Springs**—K06JX, Manley Hot Springs Park Assn., Manley Hot Springs, AK 99756 (KUAC-TV Ch. 9 Fairbanks)—1-w.
- Manley Hot Springs**—K13TN, State of Alaska, 5900 E. Tudor Rd., Anchorage, AK 99507. See Adak.
- Manokotak**—K07LB, State of Alaska, 5900 E. Tudor Rd., Anchorage, AK 99507. See Adak (AFTV, Ch. 8, King Salmon AFB).
- ★ **Marshall**—K07QO, I.R.A. Council of Marshall, Marshall, AK (KTUU-TV Ch. 2 Anchorage; KAKM Ch. 7 Anchorage; KTVA Ch. 11 Anchorage; KTVA Ch. 11 Anchorage; KIMO Ch. 13 Anchorage; KYUK-TV Ch. 4 Bethel; KUAC-TV Ch. 9 Fairbanks; KTOO-TV Ch. 3 Juneau)—10-w.
- Marshall & Pilot Village**—K09MB, Bethel Broadcasting Inc., Box 468, Bethel, AK 99559 (KYUK-TV Ch. 4 Bethel)—10-w.
- McGrath**—K02JE, Iditarod Area School District, 308 G St., Anchorage, AK 99501 (KUAC-TV Ch. 9 Fairbanks; KYUK-TV Ch. 4 Bethel; KTOO-TV Ch. 3 Juneau; KAKM Ch. 7 Anchorage; KTUU-TV Ch. 2 Anchorage; KIMO Ch. 13 Anchorage; KTVA Ch. 11 Anchorage)—10-w.
- McKinley Park**—K10MI, State of Alaska, 5900 E. Tudor Rd., Anchorage, AK 99507. See Adak.

Translators—Alaska

- Mekoryuk**—K09NI, City of Mekoryuk, Mekoryuk, AK (KTUU-TV Ch. 2 Anchorage; KAKM Ch. 7 Anchorage; KTVA Ch. 11 Anchorage; KIMO Ch. 13 Anchorage)—10-w.
- Mekoryuk**—See K13NS, Kwigillingok.
- Mendenhall Glacier area**—See K110X, Airport area.
- Mendenhall Valley**—See K06JZ, Auke Bay.
- Mentasta Lake**—K07SQ, State of Alaska, 5900 E. Tudor Rd., Anchorage, AK 99507. See Adak.
- Metlakatla**—K08EX, Town of Metlakatla, Metlakatla, AK (CFTK-1 Ch. 6 Prince Rupert, B.C.)—1-w.
- ★ **Metlakatla**—K11QZ, State of Alaska, 5900 E. Tudor Rd., Anchorage, AK 99507. See Adak.
- Meyers Chuck**—K13TB, State of Alaska, 5900 E. Tudor Rd., Anchorage, AK 99507. See Adak.
- Minchumina**—K13TH, State of Alaska, 5900 E. Tudor Rd., Anchorage, AK 99507. See Adak.
- Moose Pass**—K04KK, Moose Pass Sportsmans Club, c/o David Gibbons, SRA 545, Seward, AK (KTUU-TV Ch. 2 Anchorage; KTVA Ch. 11 Anchorage; KIMO Ch. 13 Anchorage)—1-w.
- Moose Pass**—K07QT, Moose Pass Sportsmans Club, c/o David Gibbons, SRA 545, Seward, AK (KYUK-TV Ch. 4 Bethel)—1-w.
- Moose Pass**—K11QF, Moose Pass Sportsmans Club, c/o David Gibbons, SRA 545, Seward, AK (KTOO-TV Ch. 3 Juneau)—1-w.
- Moose Pass**—K13RL, Moose Pass Sportsmans Club, c/o David Gibbons, SRA 545, Seward, AK (WGN-TV Ch. 9 Chicago, IL via satellite)—1-w.
- Mountain Village**—See K03EA, Alakanuk.
- Mountain Village**—K07QJ, Azacharik Corp., General Delivery, Mountain Village, AK (KTUU-TV Ch. 2 Anchorage; KAKM Ch. 7 Anchorage; KTVA Ch. 11 Anchorage; KIMO Ch. 13 Anchorage; KTOO-TV Ch. 3 Juneau; KYUK-TV Ch. 4 Bethel; KUAC-TV Ch. 9 Fairbanks)—10-w.
- Naknek & South Naknek**—K11KR, State of Alaska, 5900 E. Tudor Rd., Anchorage, AK 99507. See Adak (AFTV, Ch. 8, King Salmon AFB).
- Naukati Bay**—K13TS, State of Alaska, 5900 E. Tudor Rd., Anchorage, AK 99507. See Adak.
- Nelchina**—See K09TU, Lake Louise.
- Nelson Lagoon**—K04LQ, State of Alaska, 5900 E. Tudor Rd., Anchorage, AK 99507. See Adak.
- Nenana**—K05HI, U. of Alaska, KUAC, Fairbanks, AK 99775-1420 (KUAC-TV Ch. 9 Fairbanks)—1-w.
- Nenana**—K13KS, Fairbanks TV Inc., 2700 E. Tudor Rd., Anchorage, AK 99507 (KATN Ch. 2 Fairbanks)—10-w.
- Nenana**—K15AG, Northern Television Inc., Box 102200, Anchorage, AK 99510 (KTVF Ch. 11 Fairbanks)—10-w.
- New Hamilton**—See K13PA, Bill Moore's.
- New Stuyahok**—K13TO, State of Alaska, 5900 E. Tudor Rd., Anchorage, AK 99507. See Adak.
- Newtok**—K04MT, State of Alaska, 5900 E. Tudor Rd., Anchorage, AK 99507. See Adak.
- Nightmute**—K03GD, State of Alaska, 5900 E. Tudor Rd., Anchorage, AK 99507. See Adak.
- Nikolai**—K09PR, State of Alaska, 5900 E. Tudor Rd., Anchorage, AK 99507. See Adak.
- Nikolski**—K04LR, State of Alaska, 5900 E. Tudor Rd., Anchorage, AK 99507. See Adak.
- Ninilchik, Kaslof & Anchor Point**—K15AG, State of Alaska, 5900 E. Tudor Rd., Anchorage, AK 99507 (KTUU-TV Ch. 2 Anchorage)—10-w.
- Ninilchik, Kaslof & Anchor Point**—K21AM, Alaska Public TV Inc., 2677 Providence Dr., Anchorage, AK 99508 (KAKM Ch. 7 Anchorage)—1000-w.
- Ninilchik, Kaslof & Anchor Point**—K27AI, State of Alaska, 5900 E. Tudor Rd., Anchorage, AK 99507 (KTVA Ch. 11 Anchorage)—100-w.
- Ninilchik, Kaslof & Anchor Point**—K33AF, State of Alaska, 5900 E. Tudor Rd., Anchorage, AK 99507 (KIMO Ch. 13 Anchorage)—100-w.
- Noatak**—K09NG, City of Noatak, Noatak, AK (KTUU-TV Ch. 2 Anchorage; KAKM Ch. 7 Anchorage; KTVA Ch. 11 Anchorage; KIMO Ch. 13 Anchorage)—10-w.
- Noorvik**—K04IK, City of Noorvik, Noorvik, AK (KYUK-TV Ch. 4 Bethel; KUAC-TV Ch. 9 Fairbanks)—10-w.
- North Kenai**—K48AC, Alaska Public TV Inc., 2677 Providence Dr., Anchorage, AK 99508 (KAKM Ch. 7 Anchorage)—10-w.
- North Kenai**—K55BB, State of Alaska, 5900 E. Tudor Rd., Anchorage, AK 99507 (KTUU-TV Ch. 2 Anchorage)—10-w.
- North Kenai**—K58AK, State of Alaska, 5900 E. Tudor Rd., Anchorage, AK 99507 (KTVA Ch. 11 Anchorage)—10-w.
- North Tongass**—K12GF, North Tongass TV Inc., Box A-17, Ward Cove, AK (CFTK-TV 1 Ch. 6 Prince Rupert, B.C.)—5-w.
- Nuiqsut**—K04IS, North Slope Borough School Board, N.S.B. School District, Box 169 (KYUK-TV Ch. 4 Bethel; KUAC-TV Ch. 9 Fairbanks; KAKM Ch. 7 Anchorage)—10-w.
- Nulato**—K04JF, Village of Nulato, Office of Governor-Telecomm, Pouch AC, Juneau, AK (KTUU-TV Ch. 2 Anchorage; KAKM Ch. 7 Anchorage; KTVA Ch. 11 Anchorage; KIMO Ch. 13 Anchorage)—10-w.
- Nulato**—K12KS, Village of Nulato, Office of Governor-Telecomm, Pouch AC, Juneau, AK (AFTV, Ch. 8, King Salmon AFB)—10-w.
- Old Harbor**—K09ND, City of Old Harbor, Old Harbor, AK (KTUU-TV Ch. 2 Anchorage; KAKM Ch. 7 Anchorage; KTVA Ch. 11 Anchorage; KIMO Ch. 13 Anchorage)—10-w.
- Old Man Pipeline Camp**—K07MO, Northern Television Inc., Box 102200, Anchorage, AK 99510 (KATN Ch. 2 Fairbanks; KTVF Ch. 11 Fairbanks)—10-w.
- Ouzinkie**—K02MA, State of Alaska, 5900 E. Tudor Rd., Anchorage, AK 99507. See Adak.
- Palmer**—K09JE, Channel 2 Bcstg. Co., Box 102880, Anchorage, AK 99510 (KTUU-TV Ch. 2 Anchorage)—10-w.
- Paxson**—K04MQ, State of Alaska, 5900 E. Tudor Rd., Anchorage, AK 99507. See Adak.
- Paxson & Paxson Lake**—K13KI, Wrangell Mountain TV & Radio Club, Box 327, Glenallen, AK (KATN Ch. 2 Fairbanks)—1-w.
- Paxson Lake**—See K13KI, Paxson.
- Pedro Bay**—K09TS, State of Alaska, 5900 E. Tudor Rd., Anchorage, AK 99507. See Adak.
- Pelican**—K04LB, State of Alaska, 5900 E. Tudor Rd., Anchorage, AK 99507. See Adak.
- Perryville**—K09NK, Village of Perryville, Office of Governor-Telecomm, Pouch AC, Juneau, AK (KTUU-TV Ch. 2 Anchorage; KAKM Ch. 7 Anchorage; KTVA Ch. 11 Anchorage; KIMO Ch. 13 Anchorage)—10-w.
- Petersburg**—K09OU, Narrows Bcstg. Corp., Office of Telecommunications, Pouch AC, Juneau, AK (KTUU-TV Ch. 2 Anchorage; KAKM Ch. 7 Anchorage; KTVA Ch. 11 Anchorage; KIMO Ch. 13 Anchorage; KTOO-TV Ch. 3 Juneau)—10-w.
- Petersburg**—K15AF, State of Alaska, 5900 E. Tudor Rd., Anchorage, AK 99507. See Adak; Also transmits KTTY & K20AG, Anchorage, Ch. 20.
- Pilot Point**—K09NO, Village of Pilot Point, Office of Governor-Telecomm, Pouch AC, Juneau, AK (KTUU-TV Ch. 2 Anchorage; KAKM Ch. 7 Anchorage; KTVA Ch. 11 Anchorage; KIMO Ch. 13 Anchorage)—10-w.
- Pilot Station**—K13QX, Pilot Station City Council, General Delivery, Pilot Station, AK (KTUU-TV Ch. 2 Anchorage; KAKM Ch. 7 Anchorage; KTVA Ch. 11 Anchorage; KIMO Ch. 13 Anchorage; KTOO-TV Ch. 3 Juneau; KYUK-TV Ch. 4 Bethel; KUAC-TV Ch. 9 Fairbanks)—10-w.
- Pilot Village**—See K09MB, Marshall.
- Pipeline Pump Station No. 12**—K12KC, Northern Television Inc., Box 102200, Anchorage, AK 99510 (KATN Ch. 2 Fairbanks; KTVF Ch. 11 Fairbanks)—10-w.
- Pitkas & St. Mary's**—K11MG, Bethel Broadcasting Inc., Box 468, Bethel, AK 99559 (KYUK-TV Ch. 4 Bethel)—1-w.
- Pitkas Point**—K04MW, State of Alaska, 5900 E. Tudor Rd., Anchorage, AK 99507. See Adak.
- Platinum**—K05HY, State of Alaska, 5900 E. Tudor Rd., Anchorage, AK 99507. See Adak.
- Platinum**—K07NQ, Bethel Broadcasting Inc., Box 468, Bethel, AK 99559 (KYUK-TV Ch. 4 Bethel)—10-w.
- Point Baker**—K04MV, State of Alaska, 5900 E. Tudor Rd., Anchorage, AK 99507. See Adak.
- Point Baker**—K09SY, State of Alaska, 5900 E. Tudor Rd., Anchorage, AK 99507. See Adak.
- Point Hope**—K04IQ, North Slope Borough School Board, N.S.B. School District, Box 169 (KYUK-TV Ch. 4 Bethel; KUAC-TV Ch. 9 Fairbanks; KAKM Ch. 7 Anchorage)—10-w.
- Point Lay**—K04IT, North Slope Borough School Board, N.S.B. School District, Box 169 (KYUK-TV Ch. 4 Bethel; KUAC-TV Ch. 9 Fairbanks; KAKM Ch. 7 Anchorage)—10-w.
- Port Alice**—K13TL, State of Alaska, 5900 E. Tudor Rd., Anchorage, AK 99507. See Adak.
- Port Alsworth**—K13TU, State of Alaska, 5900 E. Tudor Rd., Anchorage, AK 99507. See Adak.
- Port Heiden**—K04JT, City of Port Heiden, General Delivery (KUAC-TV Ch. 9 Fairbanks; KYUK-TV Ch. 4 Bethel; KTOO-TV Ch. 3 Juneau; KAKM Ch. 7 Anchorage; KIMO Ch. 13 Anchorage; KTVA Ch. 11 Anchorage; KTUU-TV Ch. 2 Anchorage)—10-w.
- Port Moller**—K02LX, State of Alaska, 5900 E. Tudor Rd., Anchorage, AK 99507. See Adak.
- Port Protection**—K13TV, State of Alaska, 5900 E. Tudor Rd., Anchorage, AK 99507. See Adak.
- Portage Creek**—K13KY, State of Alaska, 5900 E. Tudor Rd., Anchorage, AK 99507. See Adak (AFTV, Ch. 8, King Salmon AFB).
- Prista**—See K09OQ, Wrangell.
- Prospect Pipeline Camp**—K07MU, Northern Television Inc., Box 102200, Anchorage, AK 99510 (KATN Ch. 2 Fairbanks; KTVF Ch. 11 Fairbanks)—10-w.
- Prudhoe Bay**—See K08IZ, BP Alaska Camp.
- Prudhoe Bay**—See K10JU, Atlantic Richfield Co. Base Camp.
- Quartz Creek**—K13KR, Channel 2 Bcstg. Co., 11005 NE 12th, Bellevue, WA (KTUU-TV Ch. 2 Anchorage)—1-w.
- Quinhagak**—K11OG, Bethel Broadcasting Inc., Box 468, Bethel, AK 99559 (KYUK-TV Ch. 4 Bethel)—10-w.
- Quinhagak**—K13SK, State of Alaska, 5900 E. Tudor Rd., Anchorage, AK 99507. See Adak.
- ★ **Railroad City**—K12MC, Bethel Broadcasting Inc., Box 468, Bethel, AK 99559 (KYUK-TV Ch. 4 Bethel)—10-w.
- Rampart**—K04LO, State of Alaska, 5900 E. Tudor Rd., Anchorage, AK 99507. See Adak.
- Red Devil**—K13QW, Red Devil Village Council, General Delivery, Red Devil, AK (KTUU-TV Ch. 2 Anchorage; KAKM Ch. 7 Anchorage; KTVA Ch. 11 Anchorage; KIMO Ch. 13 Anchorage; KTOO-TV Ch. 3 Juneau; KYUK-TV Ch. 4 Bethel; KUAC-TV Ch. 9 Fairbanks)—10-w.
- Richardson Hwy. (arses N & S)**—See K04FQ, Glenallen.
- ★ **Rowan Bay**—K13TM, State of Alaska, 5900 E. Tudor Rd., Anchorage, AK 99507. See Adak.
- Ruby**—K09PK, City of Ruby, Box 15, Ruby, AK (KTUU-TV Ch. 2 Anchorage; KAKM Ch. 7 Anchorage; KTVA Ch. 11 Anchorage; KIMO Ch. 13 Anchorage; KYUK-TV Ch. 4

- Bethel; KUAC-TV Ch. 9 Fairbanks; KTOO-TV Ch. 3 Juneau)—10-w.
- ★ **Russian Mission**—K11PY, Russian Mission Village Council, General Delivery, Russian Mission, AK (KTUU-TV Ch. 2 Anchorage; KAKM Ch. 7 Anchorage; KTVA Ch. 11 Anchorage; KIMO Ch. 13 Anchorage KYUK-TV Ch. 4 Bethel; KUAC-TV Ch. 9 Fairbanks; KTOO-TV Ch. 3 Juneau)—10-w.
- Russian Mission**—See K13MX, Aniak.
- Sand Point**—K04HV, City of Sand Point, Box 16, Sand Point, AK (KYUK-TV Ch. 4 Bethel; KUAC-TV Ch. 9 Fairbanks)—10-w.
- Savoonga**—K09NL, Village of Savoonga (KTUU-TV Ch. 2 Anchorage; KAKM Ch. 7 Anchorage; KTVA Ch. 11 Anchorage; KIMO Ch. 13 Anchorage)—10-w.
- Scannon Bay**—K07SR, State of Alaska, 5900 E. Tudor Rd., Anchorage, AK 99507. See Adak.
- Selawik**—K02JU, City of Selawik, Box 49, Selawik, AK (KYUK-TV Ch. 4 Bethel; KUAC-TV Ch. 9 Fairbanks; KIMO Ch. 13 Anchorage; KTVA Ch. 11 Anchorage; KTUU-TV Ch. 2 Anchorage; KAKM Ch. 7 Anchorage)—10-w.
- Seldovia**—See K02IB, Homer.
- Seldovia**—See K04JH, Homer.
- Seldovia**—See K13TR, Homer.
- Seward**—K03FO, City of Seward, Seward, AK 99664 (KTUU-TV Ch. 2 Anchorage; KAKM Ch. 7 Anchorage; KTVA Ch. 11 Anchorage; KIMO Ch. 13 Anchorage KYUK-TV Ch. 4 Bethel; KUAC-TV Ch. 9 Fairbanks; KTOO-TV Ch. 3 Juneau)—10-w.
- Seward**—K07PG, City of Seward, Seward, AK 99664 (KAKM Ch. 7 Anchorage)—10-w.
- Seward**—K09DL, Denali Bcstg. Co. Inc., Box 337, Seward, AK (KTUU-TV Ch. 2 Anchorage)—10-w.
- ★ **Shageluk**—K03FN, Bethel Broadcasting Inc., Box 468, Bethel, AK 99559 (KYUK-TV Ch. 4 Bethel)—10-w.
- Shageluk**—K10KH, Village of Shageluk, Shageluk, AK (KTUU-TV Ch. 2 Anchorage; KAKM Ch. 7 Anchorage; KTVA Ch. 11 Anchorage; KIMO Ch. 13 Anchorage)—10-w.
- Sheep Creek Pipeline Camp**—See K07MV, Five Mile Pipeline Camp.
- Shungnak**—K09NH, City of Shungnak (KTUU-TV Ch. 2 Anchorage; KAKM Ch. 7 Anchorage; KTVA Ch. 11 Anchorage; KIMO Ch. 13 Anchorage)—10-w.
- Sitka**—K08JQ, Sheldon Jackson College, Box 4079, Sitka, AK (KTUU-TV Ch. 2 Anchorage; KAKM Ch. 7 Anchorage; KTVA Ch. 11 Anchorage; KIMO Ch. 13 Anchorage KYUK-TV Ch. 4 Bethel; KUAC-TV Ch. 9 Fairbanks; KTOO-TV Ch. 3 Juneau)—10-w.
- ★ **Sitka**—K15AX, State of Alaska, 5900 E. Tudor Rd., Anchorage, AK 99507—20-w. See Adak.
- Skagway**—K13QQ, State of Alaska, 5900 E. Tudor Rd., Anchorage, AK 99507. See Adak.
- Stana**—K04KX, State of Alaska, 5900 E. Tudor Rd., Anchorage, AK 99507. See Adak. Note: Licensed as LPTV.
- Sleetmute**—K12MD, Sleetmute Village Council, Sleetmute, AK (KTUU-TV Ch. 2 Anchorage; KAKM Ch. 7 Anchorage; KTVA Ch. 11 Anchorage; KIMO Ch. 13 Anchorage KYUK-TV Ch. 4 Bethel; KUAC-TV Ch. 9 Fairbanks; KTOO-TV Ch. 3 Juneau)—10-w.
- Snow Lake**—See K09TU, Lake Louise.
- Soldotna**—See K05HC, Kenai.
- Soldotna**—See K12LA, Kenai.
- Soldotna & Sterling**—K09GC, Channel 2 Bcstg. Co., Box 102880, Anchorage, AK 99510 (KTUU-TV Ch. 2 Anchorage)—10-w.
- South Naknek**—See K11KR, Naknek.
- Sparrevohn**—K05IB, State of Alaska, 5900 E. Tudor Rd., Anchorage, AK 99507. See Adak.
- St. George Island**—K04IE, Community Council of St. George Island, St. George Island, AK (KUAC-TV Ch. 9 Fairbanks; KYUK-TV Ch. 4 Bethel; KAKM Ch. 7 Anchorage)—10-w.
- St. Mary's**—K07RK, City of St. Mary's, Box 163, St. Mary's, AK (KTUU-TV Ch. 2 Anchorage; KAKM Ch. 7 Anchorage; KTVA Ch. 11 Anchorage; KIMO Ch. 13 Anchorage KTOO-TV Ch. 3 Juneau; KYUK-TV Ch. 4 Bethel; KUAC-TV Ch. 9 Fairbanks)—10-w.
- St. Mary's**—See K11MG, Pitkas.
- St. Michaels**—K02LP, State of Alaska, 5900 E. Tudor Rd., Anchorage, AK 99507. See Adak.
- St. Paul Island**—K04HM, City of St. Paul Island (KYUK-TV Ch. 4 Bethel)—10-w.
- Stebbins**—K04LE, State of Alaska, 5900 E. Tudor Rd., Anchorage, AK 99507. See Adak.
- Sterling**—See K03FW, Kenai.
- Sterling**—See K05HC, Kenai.
- Sterling**—See K09GC, Soldotna.
- Sterling Highway from Clam Gulch Store to Ninilchik**—K13MB, State of Alaska, 5900 E. Tudor Rd., Anchorage, AK 99507 (KTUU-TV Ch. 2 Anchorage)—10-w.
- Sterling Highway from Clam Gulch Store to Ninilchik**—K56AQ, State of Alaska, 5900 E. Tudor Rd., Anchorage, AK 99507 (KTVA Ch. 11 Anchorage)—10-w.
- Sterling Highway from Clam Gulch Store to Ninilchik**—K67AU, State of Alaska, 5900 E. Tudor Rd., Anchorage, AK 99507 (KIMO Ch. 13 Anchorage)—10-w.
- Stony River**—K02JZ, Stony River Traditional Council, General Delivery, Stony River, AK (KTUU-TV Ch. 2 Anchorage; KAKM Ch. 7 Anchorage; KTVA Ch. 11 Anchorage; KIMO Ch. 13 Anchorage KYUK-TV Ch. 4 Bethel; KUAC-TV Ch. 9 Fairbanks; KTOO-TV Ch. 3 Juneau)—10-w.
- Stony River**—See K10JM, Georgetown.
- Sunrana**—See K13MZ, Healy.
- Sutton**—K05FU, Alaska Bcstg. Inc., 2700 E. Tudor Rd., Anchorage, AK 99507 (KIMO Ch. 13 Anchorage)—10-w.
- Sutton**—K30BE, Channel 2 Bcstg. Co., Box 102880, Anchorage, AK 99510 (KTUU-TV Ch. 2 Anchorage)—1-w.
- Sutton**—K49AU, Alaska Public TV Inc., 2677 Providence Dr., Anchorage, AK 99508 (KAKM Ch. 7 Anchorage)—10-w.
- Sutton & Alpine**—K66CF, Northern Television Inc., Box 102200, Anchorage, AK 99510 (KTVA Ch. 11 Anchorage)—1-w.
- Takotna**—K09PN, State of Alaska, 5900 E. Tudor Rd., Anchorage, AK 99507. See Adak.
- Talkeetna**—K0400, Northern Television Inc., Box 102200, Anchorage, AK 99510 (KTVA Ch. 11 Anchorage)—1-w.
- Talkeetna**—K06KG, Talkeetna Chamber of Commerce, c/o Myra Hales, Box 88, Talkeetna, AK 99676 (KIMO Ch. 13 Anchorage)—10-w.
- Talkeetna**—K0900, Channel 2 Bcstg. Co., Box 102880, Anchorage, AK 99510 (KTUU-TV Ch. 2 Anchorage)—10-w.
- Talkeetna**—K47AG, KAKM Anchorage, 2677 Providence, Anchorage, AK 99504 (KAKM Ch. 7 Anchorage)—1-w. Note: Licensed as LPTV.
- Tanacross & Tok**—K03ED, Northern Television Inc., Box 102200, Anchorage, AK 99510 (KTVF Ch. 11 Fairbanks)—1-w.
- Tanana**—K02KM, City of Tanana, General Delivery, Tanana, AK (KTUU-TV Ch. 2 Anchorage; KAKM Ch. 7 Anchorage; KTVA Ch. 11 Anchorage; KIMO Ch. 13 Anchorage KYUK-TV Ch. 4 Bethel; KUAC-TV Ch. 9 Fairbanks; KTOO-TV Ch. 3 Juneau)—10-w.
- Tanunak**—K07SA, State of Alaska, 5900 E. Tudor Rd., Anchorage, AK 99507. See Adak.
- Tatitlek**—K09NE, Village of Tatitlek, Tatitlek, AK (KTUU-TV Ch. 2 Anchorage; KAKM Ch. 7 Anchorage; KTVA Ch. 11 Anchorage; KIMO Ch. 13 Anchorage)—10-w.
- Tellida**—K11RV, State of Alaska, Division of Communications, 5900 E. Tudor Rd., Anchorage, AK 99507. See Adak.
- Teller**—K04LW, State of Alaska, 5900 E. Tudor Rd., Anchorage, AK 99507. See Adak.
- Tenakee Springs**—K10KG, City of Tenakee Springs, Tenakee Springs, AK (KTUU-TV Ch. 2 Anchorage; KAKM Ch. 7 Anchorage; KTVA Ch. 11 Anchorage; KIMO Ch. 13 Anchorage)—10-w.
- Tetlin**—K07SP, State of Alaska, 5900 E. Tudor Rd., Anchorage, AK 99507. See Adak.
- Thome Bay**—K07SN, State of Alaska, 5900 E. Tudor Rd., Anchorage, AK 99507. See Adak (self-originating).
- Thome Bay**—K09HO, Ketchikan Pulp Co., Ketchikan, AK (CFTK-TV-1 Ch. 6 Prince Rupert, B.C.)—1-w.
- ★ **Thome Bay**—K11RC, State of Alaska, 5900 E. Tudor Rd., Anchorage, AK 99507. See Adak.
- Togiak**—K03FL, City of Togiak, Box 99, Togiak, AK (KTUU-TV Ch. 2 Anchorage; KAKM Ch. 7 Anchorage; KTVA Ch. 11 Anchorage; KIMO Ch. 13 Anchorage KYUK-TV Ch. 4 Bethel; KUAC-TV Ch. 9 Fairbanks)—10-w.
- Tok**—See K03ED, Tanacross.
- Tok Junction**—K07NC, Tok Community TV Inc., Box 82, Tok Junction, AK (KUAC-TV Ch. 9 Fairbanks)—1-w.
- Toksook Bay**—K04LV, State of Alaska, 5900 E. Tudor Rd., Anchorage, AK 99507. See Adak.
- Tolsona & Glenn Hwy. (E & W of)**—K07IN, Wrangell Mountain TV & Radio Club, Box 327, Glennallen, AK (KATN Ch. 2 Fairbanks)—1-w.
- Tonsina Pipeline Camp**—K07MM, Northern Television Inc., Box 102200, Anchorage, AK 99510 (KATN Ch. 2 Fairbanks; KTVF Ch. 11 Fairbanks)—10-w.
- Toolik Pipeline Camp**—K07MG, Fairbanks TV Inc., 2700 E. Tudor Rd., Anchorage, AK 99507 (KATN Ch. 2 Fairbanks; KTVF Ch. 11 Fairbanks)—10-w.
- Trapper Creek**—K16AF, State of Alaska, 5900 E. Tudor Rd., Anchorage, AK 99507. See Adak.
- Tuluksak**—K08ID, Bethel Broadcasting Inc., Box 468, Bethel, AK 99559 (KYUK-TV Ch. 4 Bethel)—1-w.
- Tuluksak**—K11RE, State of Alaska, 5900 E. Tudor Rd., Anchorage, AK 99507. See Adak.
- Tuntutuliak**—See K07LR, Eek.
- Tuntutuliak**—K13TC, State of Alaska, 5900 E. Tudor Rd., Anchorage, AK 99507. See Adak.
- Tununak**—K02JB, Bethel Broadcasting Inc., Box 468, Bethel, AK 99559 (KYUK-TV Ch. 4 Bethel)—10-w.
- ★ **Tyee**—K13UH, State of Alaska, 5900 E. Tudor Rd., Anchorage, AK 99507. See Adak.
- Unalakleet**—K04JW, City of Unalakleet, Box 28, Unalakleet, AK (KTUU-TV Ch. 2 Anchorage; KAKM Ch. 7 Anchorage; KTVA Ch. 11 Anchorage; KIMO Ch. 13 Anchorage KYUK-TV Ch. 4 Bethel; KUAC-TV Ch. 9 Fairbanks)—10-w.
- Unalaska & Dutch Harbor**—K02HO, State of Alaska, 5900 E. Tudor Rd., Anchorage, AK 99507 (KUAC-TV Ch. 9 Fairbanks)—10-w.
- Upper Kenai River area**—See K04DS, Cooper's Landing.
- Usibelli**—See K06LA, Healy.
- Usibelli**—See K13MZ, Healy.
- ★ **Valdez**—K02HT, City of Valdez, Box 506, Valdez, AK (KTUU-TV Ch. 2 Anchorage)—10-w.
- Valdez**—K09OT, State of Alaska, 5900 E. Tudor Rd., Anchorage, AK 99507. See Adak.
- ★ **Valdez**—K11MA, City of Valdez, Box 506, Valdez, AK (KIMO Ch. 13 Anchorage)—10-w.
- ★ **Valdez**—K13MS, City of Valdez, Box 506, Valdez, AK (KIMO Ch. 13 Anchorage)—10-w.
- Venetie**—K02KE, Venetie Village Council (KTUU-TV Ch. 2 Anchorage; KAKM Ch. 7 Anchorage; KTVA Ch. 11 Anchorage; KIMO Ch. 13 Anchorage KYUK-TV Ch. 4 Bethel; KUAC-TV Ch. 9 Fairbanks; KTOO-TV Ch. 3 Juneau)—10-w.
- Wainwright**—K04IR, North Slope Borough School Board, N.S.B. School District, Box 169 (KYUK-TV Ch. 4 Bethel; KUAC-TV Ch.

Translators—Alaska

- 9 Fairbanks; KAKM Ch. 7 Anchorage)—10-w.
- Wales**—K04MN, State of Alaska, 5900 E. Tudor Rd., Anchorage, AK 99507. See Adak.
- Whales Pass**—K11RB, State of Alaska, 5900 E. Tudor Rd., Anchorage, AK 99507. See Adak.
- White Bear**—K07PT, Bethel Broadcasting Inc., Box 468, Bethel, AK 99559 (KYUK-TV Ch. 4 Bethel)—1-w.
- White Mountain**—K13TD, State of Alaska, 5900 E. Tudor Rd., Anchorage, AK 99507. See Adak.
- Whittier**—K02IM, Whittier Historical & Fine Arts Museum, Alaska Public Bcstg. Comm., 308 G St., Anchorage, AK (KAKM Ch. 7 Anchorage; KYUK-TV Ch. 4 Bethel; KUAC-TV Ch. 9 Fairbanks)—10-w.
- Wildwood (\$ & N rural areas)**—K13GQ, Northern Television Inc., Box 102200, Anchorage, AK 99510 (KTVA Ch. 11 Anchorage)—1-w.
- ★ **Wiseman**—K13TA, State of Alaska, 5900 E. Tudor Rd., Anchorage, AK 99507. See Adak.
- Womans Bay**—K07ST, State of Alaska, 5900 E. Tudor Rd., Anchorage, AK 99507. See Adak.
- Wood River**—See K02GU, Dillingham.
- Wrangell**—K15AJ, State of Alaska, 5900 E. Tudor Rd., Anchorage, AK 99507. See Adak.
- ★ **Wrangell**—K21AF, State of Alaska, 5900 E. Tudor Rd., Anchorage, AK 99507. See Adak.
- Wrangell & Prista**—K09OQ, Wrangell Radio Group, Box 282, Wrangell, AK (KTUU-TV Ch. 2 Anchorage; KAKM Ch. 7 Anchorage; KTVA Ch. 11 Anchorage; KIMO Ch. 13 Anchorage KTOO-TV Ch. 3 Juneau)—10-w.
- Yakutat**—K02ID, Yakutat City School District, Alaska Educational Bcstg. Comm., 308 G St., Anchorage, AK (KYUK-TV Ch. 4 Bethel; KUAC-TV Ch. 9 Fairbanks)—10-w.

ARIZONA

- Alpine**—K06DZ, Alpine Community TV, Alpine, AZ (KOLD-TV Ch. 13 Tucson)—1-w.
- Alpine**—K07IQ, Alpine Community TV, Alpine, AZ (KGUN Ch. 9 Tucson)—1-w.
- Alpine**—K11JS, Alpine Community TV, Alpine, AZ (KVOA-TV Ch. 4 Tucson)—1-w.
- Artesia**—See K57CU, Duncan.
- Artesia**—See K65CM, Duncan.
- Artesia**—See K67CP, Duncan.
- Artesia**—See K69DG, Duncan.
- Ash Fork, Grand Canyon & Parks**—K66AM, Bill Williams TV Assn. Inc., Box 415, Ash Fork, AZ (KPHO-TV Ch. 5 Phoenix)—50-w.
- Ash Fork, Grand Canyon & Parks**—K7080, Bill Williams TV Assn. Inc., Box 415, Ash Fork, AZ (KTSP-TV Ch. 10 Phoenix)—50-w.
- Ash Fork, Grand Canyon & Parks**—K72BI, Bill Williams TV Assn. Inc., Box 415, Ash Fork, AZ (KPNX-TV Ch. 12 Phoenix-Mesa)—50-w.
- Ash Fork, Grand Canyon & Parks**—K74BW, Bill Williams TV Assn. Inc., Box 415, Ash Fork, AZ (KTVK Ch. 3 Phoenix)—50-w.
- Ash Fork, Grand Canyon, Parks & Williams**—K64AP, Arizona Board of Regents, c/o KAET, Arizona State U., Tempe, AZ 85281 (KAET Ch. 8 Phoenix)—50-w.
- Bagdad**—See K51AM, Sycamore Mobile Home Park.
- Bagdad**—See K53AS, Sycamore Mobile Home Park.
- Bagdad**—See K55CO, Sycamore Mobile Home Park.
- Bagdad**—See K57CA, Sycamore Mobile Home Park.
- Bagdad**—See K59CA, Sycamore Mobile Home Park.
- Bagdad**—K61BV, Cyprus Mines Corp., 555 S. Flower St., Los Angeles, CA (KTVK Ch. 3 Phoenix)—1-w.
- Bagdad**—K63BT, Cyprus Mines Corp., 555 S. Flower St., Los Angeles, CA (KPHO-TV Ch. 5 Phoenix)—1-w.
- Bagdad**—K65CD, Cyprus Mines Corp., 555 S. Flower St., Los Angeles, CA (KAET Ch. 8 Phoenix)—1-w.
- Bagdad**—K67CG, Cyprus Mines Corp., 555 S. Flower St., Los Angeles, CA (KTSP-TV Ch. 10 Phoenix)—1-w.
- Bagdad**—K69CY, Cyprus Mines Corp., 555 S. Flower St., Los Angeles, CA (KPNX-TV Ch. 12 Phoenix-Mesa)—1-w.
- Big Park Valley area, Jacks Canyon, Oak Creek & Valley Vista Estates**—K47AA, Bell Rock TV Club Inc., Box 1805, Sedona, AZ (KTVK Ch. 3 Phoenix)—10-w.
- Big Park Valley area, Jacks Canyon, Oak Creek & Valley Vista Estates**—K49AE, Bell Rock TV Club Inc., Box 1805, Sedona, AZ (KPHO-TV Ch. 5 Phoenix)—10-w.
- Big Park Valley area, Jacks Canyon, Oak Creek & Valley Vista Estates**—K51AG, Bell Rock TV Club Inc., Box 1805, Sedona, AZ (KAET Ch. 8 Phoenix)—10-w.
- Big Park Valley area, Jacks Canyon, Oak Creek & Valley Vista Estates**—K53AI, Bell Rock TV Club Inc., Box 1805, Sedona, AZ (KTSP-TV Ch. 10 Phoenix)—10-w.
- Big Park Valley area, Village of Oak Creek, Jacks Canyon & Valley Vista Estates**—K45AE, Bell Rock TV Club Inc., Box 1805, Sedona, AZ (KPNX-TV Ch. 12 Phoenix-Mesa)—10-w.
- Big Sandy Valley**—K72AV, Mohave County Board of Supervisors, Box 390, Kingman, AZ 86401 (KLAS-TV Ch. 8 Las Vegas, NV)—10-w.
- Big Sandy Valley**—K75AI, Mohave County Board of Supervisors, Box 390, Kingman, AZ 86401 (KTVK Ch. 3 Phoenix)—10-w.
- Biaboe, Green Valley, Patagonia, Sierra Vista, Sonita & Tucson**—K57BD, Trinity Broadcasting of Arizona Inc., 3551 E. MacDowell Rd., Phoenix, AZ 85008 (KPAZ-TV Ch. 21 Phoenix)—100-w.
- Bouse**—K04JC, Bouse Booster Club Inc., Box 236, Bouse, AZ (KTSP-TV Ch. 10 Phoenix)—1-w.
- Bouse**—K07LD, Bouse Booster Club Inc., Box 236, Bouse, AZ (KTVK Ch. 3 Phoenix)—1-w.
- Bouse**—K110B, Bouse Booster Club Inc., Box 236, Bouse, AZ (KPHO-TV Ch. 5 Phoenix)—1-w.
- Bullhead City**—K02HR, Mohave County Board of Supervisors, Box 390, Kingman, AZ 86401 (KAET Ch. 8 Phoenix)—10-w.
- Bullhead City**—K04GT, Mohave County Board of Supervisors, Box 390, Kingman, AZ 86401 (KTVK Ch. 3 Phoenix)—10-w.
- Bullhead City**—K06JD, Mohave County Board of Supervisors, Box 390, Kingman, AZ 86401 (KVUU-TV Ch. 5 Henderson-Las Vegas, NV)—10-w.
- Bullhead City**—K09KG, Mohave County Board of Supervisors, Box 390, Kingman, AZ 86401 (KPNX-TV Ch. 12 Phoenix-Mesa)—10-w.
- Bullhead City**—K11LX, Mohave County Board of Supervisors, Box 390, Kingman, AZ 86401 (KPHO-TV Ch. 5 Phoenix)—10-w.
- Bullhead City**—See K198R, Needles.
- Bullhead City**—See K30BQ, Needles.
- Bullhead City, Davis Dam & Gas City, AZ & Needles, CA**—K76AQ, Mohave County Board of Supervisors, Box 390, Kingman, AZ 86401 (KTSP-TV Ch. 10 Phoenix)—100-w. See Bullhead City.
- Cactus**—See K57CU, Duncan.
- Cactus**—See K65CM, Duncan.
- Cactus**—See K67CP, Duncan.
- Cactus**—See K69DG, Duncan.
- Camp Verde, Cornville, Rimrock & Verde Valley**—K04GL, Verde Valley TV Club Committee, Box 186, Camp Verde, AZ (KTSP-TV Ch. 10 Phoenix)—1-w.
- Camp Verde, Cornville, Rimrock & Verde Valley**—K06AQ, Verde Valley TV Club Committee, Box 186, Camp Verde, AZ (KPNX-TV Ch. 12 Phoenix-Mesa)—1-w.
- Camp Verde, Cornville, Rimrock & Verde Valley**—K07BT, Verde Valley TV Club Committee, Box 186, Camp Verde, AZ (KTVK Ch. 3 Phoenix)—1-w.
- Camp Verde, Cornville, Rimrock & Verde Valley**—K09MD, Verde Valley TV Club Committee, Box 186, Camp Verde, AZ (KPHO-TV Ch. 5 Phoenix)—1-w.
- Camp Verde, Cornville, Rimrock & Verde Valley**—K11MI, Verde Valley TV Club Committee, Box 186, Camp Verde, AZ (KAET Ch. 8 Phoenix)—1-w.
- Camp Verde, Cornville, Rimrock & Verde Valley**—K57DC, Verde Valley TV Club Committee, Box 186, Camp Verde, AZ (KPNX-TV Ch. 12 Phoenix-Mesa)—10-w.
- Camp Verde, Cornville, Rimrock & Verde Valley**—K59BP, Verde Valley TV Club Committee, Box 186, Camp Verde, AZ (KPHO-TV Ch. 5 Phoenix)—10-w.
- Camp Verde, Cornville, Rimrock & Verde Valley**—K61BG, Verde Valley TV Club Committee, Box 186, Camp Verde, AZ (KPHO-TV Ch. 5 Phoenix)—10-w.
- Camp Verde, Cornville, Rimrock & Verde Valley**—K63BG, Verde Valley TV Club Committee, Box 186, Camp Verde, AZ (KAET Ch. 8 Phoenix)—10-w.
- Camp Verde, Cornville, Rimrock & Verde Valley**—K65BK, Verde Valley TV Club Committee, Box 186, Camp Verde, AZ (KTSP-TV Ch. 10 Phoenix)—10-w.
- Cane Beds**—See K07SC, Hildale.
- Cane Beds**—See K09SU, Hildale.
- Cane Beds**—See K11QQ, Hildale.
- Cane Beds**—See K13SR, Hildale.
- Casas Adobes**—K02BW, Lee Enterprises Inc., 130 E. 2nd St., Davenport, IA 52801 (KGUN Ch. 9 Tucson)—100-w.
- Casas Adobes**—K07DA, Knight-Ridder Broadcasting Inc., 115 W. Drachman St., Tucson, AZ 85705 (KOLD-TV Ch. 13 Tucson)—10-w.
- Casas Adobes**—K64BV, WESH-TV Bcstg. Inc., Box 5188, Tucson, AZ 85703 (KVOA-TV Ch. 4 Tucson)—632-w.
- Central**—See K57CU, Duncan.
- Central**—See K65CM, Duncan.
- Central**—See K67CP, Duncan.
- Central**—See K69DG, Duncan.
- Chambers, Lupton, Navajo & Sanders**—K01JR, Puerco Valley TV Assn. Inc., Box 15, Navajo, AZ (KNAZ-TV Ch. 2 Flagstaff)—1-w.
- ★ **Chambers, Lupton, Navajo & Sanders**—K110Z, Puerco Valley TV Assn. Inc., Box 15, Navajo, AZ (KOAT-TV Ch. 7 Albuquerque, NM)—10-w.
- Chambers, Lupton, Navajo & Sanders**—K13KT, Puerco Valley TV Assn. Inc., Box 15, Navajo, AZ (KGGM-TV Ch. 13 Albuquerque, NM)—10-w.
- Chinle**—K06HH, Regents of U. of New Mexico & the Board of Education of the City of Albuquerque, 1130 University NE, Albuquerque, NM 87102 (KNME-TV Ch. 5 Albuquerque, NM)—10-w.
- Chinle**—K08HQ, KOB-TV Inc., 4 Broadcast Plaza SW, Albuquerque, NM 87104 (KOB-TV Ch. 4 Albuquerque, NM)—10-w.
- Chinle**—K10IN, KOAT-TV Inc., 3801 Carlisle Blvd. NE, Albuquerque, NM 87107 (KOAT-TV Ch. 7 Albuquerque, NM)—10-w.
- Chinle**—K12JB, New Mexico Bcstg. Co. Inc., 13 Broadcast Plaza, Albuquerque, NM 87104 (KGGM-TV Ch. 13 Albuquerque, NM)—10-w.
- Chinle**—K51AV, Navajo Community College, Room 632, Ned Hata Cultural Center, Tsaile, AZ 86556 (K40AP Ch. 40 Tsaile)—100-w.
- Chino Valley**—See K55DB, Prescott.
- Chloride**—K64AW, Mohave County Board of Supervisors, Box 390, Kingman, AZ 86401 (KTVK Ch. 3 Phoenix)—10-w.
- Chloride**—K74AN, Mohave County Board of Supervisors, Box 390, Kingman, AZ 86401 (KLAS-TV Ch. 8 Las Vegas, NV)—10-w.
- Chloride**—K77AM, Mohave County Board of Supervisors, Box 390, Kingman, AZ 86401 (KLAS-TV Ch. 8 Las Vegas, NV)—10-w.

Clarkdale—See K38AI, Cottonwood.

Clarkdale, Cornville & Cottonwood—K40AD, Meredith Corp., Box 20100, 4016 N. Black Canyon Highway, Phoenix, AZ 85036 (KPHO-TV Ch. 5 Phoenix)—100-w.

* **Clarkdale, Cornville, Cottonwood & Prescott Valley**—K42AC, Arizona Board of Regents, c/o KAET, Arizona State U., Tempe, AZ 85281 (KAET Ch. 8 Phoenix)—1000-w.

Clarkdale, Cottonwood & Verde Valley—K36AE, Taft Television & Radio Co. Inc., 511 W. Adams St., Phoenix, AZ 85003 (KTSP-TV Ch. 10 Phoenix)—100-w.

Clay Springs, Lakeside, Pinedale, Pine Top, Show Low, Snowflake & Taylor—K03FB, Porter Mountain Antenna TV Assn., Box 66, 680 W. 5th South, Snowflake, AZ (KUAT-TV Ch. 6 Tucson)—10-w.

Clay Springs, Lakeside, Pinedale, Pine Top, Show Low, Snowflake & Taylor—K05GB, Porter Mountain Antenna TV Assn., Box 66, 680 W. 5th South, Snowflake, AZ (KGUN Ch. 9 Tucson)—10-w.

Clay Springs, Lakeside, Pinedale, Pine Top, Show Low, Snowflake & Taylor—K070J, Porter Mountain Antenna TV Assn., Box 66, 680 W. 5th South, Snowflake, AZ (KOLQ-TV Ch. 13 Tucson)—10-w.

Clay Springs, Lakeside, Pinedale, Pine Top, Show Low, Snowflake & Taylor—K11NR, Porter Mountain Antenna TV Assn., Box 66, 680 W. 5th South, Snowflake, AZ (KVOA-TV Ch. 4 Tucson)—10-w.

* **Colorado City**—K17BR, Town of Colorado City, Box 70, Colorado City, AZ 86021 (KTVK Ch. 3 Phoenix)—100-w.

Concho Valley Units 1, 2, 4 & 5 Subdivisions—K55BK, Lake Investment Co., Suite 401, 3550 N. Central, Phoenix, AZ (KVOA-TV Ch. 4 Tucson)—1-w.

Concho Valley Units 1, 2, 4 & 5 Subdivisions—K57AU, Lake Investment Co., Suite 401, 3550 N. Central, Phoenix, AZ (KGUN Ch. 9 Tucson)—1-w.

Concho Valley Units 1, 2, 4 & 5 Subdivisions—K59AZ, Lake Investment Co., Suite 401, 3550 N. Central, Phoenix, AZ (KOLQ-TV Ch. 13 Tucson)—1-w.

Cornville—See K04GL, Camp Verde.

Cornville—See K06AQ, Camp Verde.

Cornville—See K07BT, Camp Verde.

Cornville—See K09MD, Camp Verde.

Cornville—See K11MI, Camp Verde.

Cornville—See K38AI, Cottonwood.

Cornville—See K40AD, Clarkdale.

Cornville—See K42AC, Clarkdale.

Cornville—See K57DC, Camp Verde.

Cornville—See K59BP, Camp Verde.

Cornville—See K61BG, Camp Verde.

Cornville—See K63BG, Camp Verde.

Cornville—See K65BK, Camp Verde.

Cottonwood—See K36AE, Clarkdale.

* **Cottonwood**—K168P, Howard F. Roycroft, 555 13th St. NW, Washington, DC 20004 (KUTP Ch. 45 Phoenix)—1000-w.

Cottonwood—See K40AD, Clarkdale.

Cottonwood—See K42AC, Clarkdale.

* **Cottonwood**—K46CA, Howard F. Roycroft, 555 13th St. NW, Washington, DC 20004 (KUTP Ch. 45 Phoenix)—100-w.

Cottonwood—K58AV, Trinity Broadcasting of Arizona Inc., 3551 E. MacDowell Rd., Phoenix, AZ 85008 (KPAZ-TV Ch. 21 Phoenix)—100-w.

Cottonwood, Clarkdale & Cornville—K38AI, Arizona Television Co., Box 5068, Phoenix, AZ 85010 (KTVK Ch. 3 Phoenix)—100-w.

Cross Canyon—K57EF, Ganado Community TV Club, Box 614, Ganado, AZ (KGGM-TV Ch. 13 Albuquerque, NM)—1-w.

Davis Dam—See K198R, Needles.

Davis Dam—See K30BQ, Needles.

Davis Dam—See K76AQ, Bullhead City.

Deer Lodge, Hyde Park & Seligman—K07DO, Seligman Recreation Assn., Box 307, Seligman, AZ (KTVK Ch. 3 Phoenix)—1-w.

Deer Lodge, Hyde Park & Seligman—K09IO, Seligman Recreation Assn., Box 307, Seligman, AZ (KTSP-TV Ch. 10 Phoenix)—1-w.

Deer Lodge, Hyde Park & Seligman—K11IT, Seligman Recreation Assn., Box 307, Seligman, AZ (KPNX-TV Ch. 12 Phoenix-Mesa)—1-w.

Deer Lodge, Hyde Park & Seligman—K13HJ, Seligman Recreation Assn., Box 307, Seligman, AZ (KPHO-TV Ch. 5 Phoenix)—1-w.

* **Delan Springs**—K41BZ, Mohave County Board of Supervisors, Box 390, Kingman, AZ 86401 (KPNX-TV Ch. 12 Phoenix-Mesa)—100-w.

* **Delan Springs**—K62CH, Mohave County Board of Supervisors, Box 390, Kingman, AZ 86401 (KTVK Ch. 3 Phoenix)—100-w.

Delan Springs—K80CT, Mohave County Board of Supervisors, Box 390, Kingman, AZ 86401 (KPNX-TV Ch. 12 Phoenix-Mesa)—20-w.

Doney Park area—K77BJ, Mt. Elden Rural TV Inc., El Paso Natural Gas Co., Box 1492, El Paso, TX (KPHO-TV Ch. 5 Phoenix)—10-w.

* **Duncan**—K47DA, Southern Greenlee County TV Assoc. Inc., 222 N. Hwy. 75, Duncan, AZ 85534 (KOLD-TV Ch. 13 Tucson)—930-w.

* **Duncan**—K49CH, Southern Greenlee County TV Assoc. Inc., 222 N. Hwy. 75, Duncan, AZ 85534 (KNXV-TV Ch. 15 Phoenix)—930-w.

Duncan, Franklin, Loma Linda Estates, Sheldon, Verde Lee Acres & York—K02FV, York-Sheldon TV Assn., Box 67, Rte. 2, Duncan, AZ (KGUN Ch. 9 Tucson)—5-w.

Duncan, Franklin, Loma Linda Estates, Sheldon, Verde Lee Acres & York—K07IR, York-Sheldon TV Assn., Box 67,

Rte. 2, Duncan, AZ (KOLD-TV Ch. 13 Tucson)—10-w.

Duncan, Franklin, Loma Linda Estates, Sheldon, Verde Lee Acres & York—K11JJ, York-Sheldon TV Assn., Box 67, Rte. 2, Duncan, AZ (KVOA-TV Ch. 4 Tucson)—10-w.

Duncan, Franklin, Loma Linda, Sheldon, Verde Lee & York, AZ & Virden, NM (azimuth 1); Artesia, Cactus, Central, Lone Star, Safford, San Jose, Solomon, Thatcher & Pima (azimuth 2)—K57CU, Southern Greenlee County TV Assoc. Inc., 222 N. Hwy. 75, Duncan, AZ 85534 (KPHO-TV Ch. 5 Phoenix)—50-w each per azimuth.

Duncan, Franklin, Loma Linda, Sheldon, Verde Lee & York, AZ & Virden, NM (azimuth 1); Artesia, Cactus, Central, Lone Star, Safford, San Jose, Solomon, Thatcher & Pima (azimuth 2)—K65CM, Southern Greenlee County TV Assoc. Inc., 222 N. Hwy. 75, Duncan, AZ 85534 (KAET Ch. 8 Phoenix)—50-w each per azimuth.

Duncan, Franklin, Loma Linda, Sheldon, Verde Lee & York, AZ & Virden, NM (azimuth 1); Artesia, Cactus, Central, Lone Star, Safford, San Jose, Solomon, Thatcher & Pima (azimuth 2)—K67CP, Southern Greenlee County TV Assoc. Inc., 222 N. Hwy. 75, Duncan, AZ 85534 (KTVK Ch. 3 Phoenix)—50-w each per azimuth.

Duncan, Franklin, Loma Linda, Sheldon, Verde Lee & York, AZ & Virden, NM (azimuth 1); Artesia, Cactus, Central, Lone Star, Safford, San Jose, Solomon, Thatcher & Pima (azimuth 2)—K69DG, Southern Greenlee County TV Assoc. Inc., 222 N. Hwy. 75, Duncan, AZ 85534 (KOLQ-TV Ch. 13 Tucson)—50-w each per azimuth.

East Flagstaff & Luupp—K68BW, Taft Television & Radio Co. Inc., 511 W. Adams St., Phoenix, AZ 85003 (KTSP-TV Ch. 10 Phoenix)—100-w.

El Paso Gas Co. Compressor Station—K53AQ, Regents of U. of New Mexico & the Board of Education of the City of Albuquerque, 1130 University NE, Albuquerque, NM 87102 (KNME-TV Ch. 5 Albuquerque, NM)—10-w.

El Paso Natural Gas Co. Navajo Compressor Station—K68BL, El Paso Natural Gas Co., Box 1492, El Paso, TX 79978 (KOB-TV Ch. 4 Albuquerque, NM)—10-w.

Flagstaff—K13JI, Taft Television & Radio Co. Inc., 511 W. Adams St., Phoenix, AZ 85003 (KTSP-TV Ch. 10 Phoenix)—100-w.

* **Flagstaff**—K52CM, Scripps Howard Inc., 4625 S. 33rd Place, Phoenix, AZ 85040 (KNXV-TV Ch. 15 Phoenix)—100-w.

Flagstaff—K60BP, Arizona Television Co., Box 5068, Phoenix, AZ 85010 (KTVK Ch. 3 Phoenix)—100-w.

Flagstaff—K62BA, Trinity Broadcasting of Arizona Inc., 3551 E. MacDowell Rd., Phoenix, AZ 85008 (KPAZ-TV Ch. 21 Phoenix)—100-w.

Flagstaff—K64BI, Meredith Corp., Box 20100, 4016 N. Black Canyon Highway, Phoenix, AZ 85036 (KPHO-TV Ch. 5 Phoenix)—100-w.

* **Flagstaff**—K66BS, Arizona Board of Regents, c/o KAET, Arizona State U., Tempe, AZ 85281 (KAET Ch. 8 Phoenix)—100-w.

Fort Defiance, St. Michaels & Window Rock—K65BI, Navajo Tribal Council, Window Rock, AZ (KOB-TV Ch. 4 Albuquerque, NM)—100-w.

Fort Defiance, St. Michaels & Window Rock—K67BQ, Navajo Tribal Council, Window Rock, AZ (KOAT-TV Ch. 7 Albuquerque, NM)—100-w.

Fort Defiance, St. Michaels & Window Rock—K69BV, Navajo Tribal Council, Window Rock, AZ (KGGM-TV Ch. 13 Albuquerque, NM)—100-w.

Franklin—See K02FV, Duncan.

Franklin—See K07IR, Duncan.

Franklin—See K11JJ, Duncan.

Franklin—See K57CU, Duncan.

Franklin—See K65CM, Duncan.

Franklin—See K67CP, Duncan.

Franklin—See K69DG, Duncan.

Gadsden—See K61AX, Mohawk Valley.

Gadsden—See K67BI, Mohawk Valley.

Ganado—K04NB, Regents of U. of New Mexico & the Board of Education of the City of Albuquerque, 1130 University NE, Albuquerque, NM 87102 (KNME-TV Ch. 5 Albuquerque, NM)—10-w.

Ganado—K07PR, Ganado Community TV Club, Box 614, Ganado, AZ (KOB-TV Ch. 4 Albuquerque, NM)—10-w.

Ganado—K09OI, Ganado Community TV Club, Box 614, Ganado, AZ (KOAT-TV Ch. 7 Albuquerque, NM)—10-w.

Ganado—K11KY, Ganado Community TV Club, Box 614, Ganado, AZ (KGGM-TV Ch. 13 Albuquerque, NM)—1-w.

Ganado—K13PX, Ganado Community TV Club, Box 614, Ganado, AZ (KGGM-TV Ch. 13 Albuquerque, NM)—10-w.

Ganado & Gresswood—K04HW, Navajo Tribe, Communications Dept., Box 86, Fort Defiance, AZ (KTSP-TV Ch. 10 Phoenix)—10-w.

Gas City—See K198R, Needles.

Gas City—See K30BQ, Needles.

Gas City—See K76AQ, Bullhead City.

Gas City, Mohave County & Topock, AZ & Needles, CA—K58AP, Mohave County Board of Supervisors, Box 390, Kingman, AZ 86401 (KVUU-TV Ch. 5 Henderson-Las Vegas, NV)—20-w.

Gas City, Mohave County & Topock, AZ & Needles, CA—K62AG, Mohave County Board of Supervisors, Box 390, Kingman, AZ 86401 (KAET Ch. 8 Phoenix)—100-w.

Gas City, Mohave County & Topock, AZ & Needles, CA—K64AG, Mohave County Board of Supervisors, Box 390, Kingman, AZ 86401 (KPHO-TV Ch. 5 Phoenix)—100-w.

Globe & Miami—K57BO, Community TV Project, 4016 N. Black Canyon Hwy., Phoenix, AZ (KTVK Ch. 3 Phoenix)—20-w.

Globe & Miami—K59CI, Meredith Corp., Box 20100, 4016 N. Black Canyon Highway, Phoenix, AZ 85036 (KPHO-TV Ch. 5 Phoenix)—20-w.

Globe & Miami—K63DK, Community TV Project, 4016 N. Black Canyon Hwy.,

Translators—Arizona

- Phoenix, AZ (KPAZ-TV Ch. 21 Phoenix)—20-w.
- Globe & Miami**—K67AB, Community TV Project, 4016 N. Black Canyon Hwy., Phoenix, AZ (KAET Ch. 8 Phoenix)—20-w.
- Globe & Miami**—K70BY, Community TV Project, 4016 N. Black Canyon Hwy., Phoenix, AZ (KPNX-TV Ch. 12 Phoenix-Mesa)—20-w.
- Globe & Miami**—K72CK, Community TV Project, 4016 N. Black Canyon Hwy., Phoenix, AZ (KPAZ-TV Ch. 21 Phoenix)—20-w.
- * **Grand Canyon**—K06KN, Grand Canyon Recreation Assn., Box 553, Grand Canyon, AZ (KAET Ch. 8 Phoenix)—1-w.
- Grand Canyon**—K07LQ, Grand Canyon Recreation Assn., Box 553, Grand Canyon, AZ (KPHO-TV Ch. 5 Phoenix)—1-w.
- Grand Canyon**—K09IP, Grand Canyon Recreation Assn., Box 553, Grand Canyon, AZ (KTSP-TV Ch. 10 Phoenix)—1-w.
- Grand Canyon**—K11IU, Grand Canyon Recreation Assn., Box 553, Grand Canyon, AZ (KPNX-TV Ch. 12 Phoenix-Mesa)—1-w.
- Grand Canyon**—K13IZ, Grand Canyon Recreation Assn., Box 553, Grand Canyon, AZ (KTVK Ch. 3 Phoenix)—1-w.
- Grand Canyon**—See K64AP, Ash Fork.
- Grand Canyon**—See K66AM, Ash Fork.
- Grand Canyon**—See K70BO, Ash Fork.
- Grand Canyon**—See K72BI, Ash Fork.
- Grand Canyon**—See K74BW, Ash Fork.
- Greasewood**—See K04HW, Ganado.
- Greasewood**—K07KI, Greasewood Community Club, Greasewood Boarding School, Ganado, AZ 86505 (KNAZ-TV Ch. 2 Flagstaff)—1-w.
- * **Greasewood**—K08JT, Greasewood Community Club, Greasewood Boarding School, Ganado, AZ 86505 (KOB-TV Ch. 4 Albuquerque, NM)—1-w.
- Greasewood**—K10KT, Greasewood Community Club, Greasewood Boarding School, Ganado, AZ 86505 (KTSP-TV Ch. 10 Phoenix)—1-w.
- Greasewood**—K12IO, Greasewood Community Club, Greasewood Boarding School, Ganado, AZ 86505 (KOAT-TV Ch. 7 Albuquerque, NM)—1-w.
- * **Greasewood**—K24CC, Greasewood Community Club, Greasewood Boarding School, Ganado, AZ 86505 (KGGM-TV Ch. 13 Albuquerque, NM)—1-w.
- Green Valley**—See K57BD, Bisbee.
- Greer**—K06AP, Greer Community TV Assn., Box 41, Greer, AZ (KGUN Ch. 9 Tucson)—1-w.
- Greer**—K07GC, Greer Community TV Assn., Box 41, Greer, AZ (KVOA-TV Ch. 4 Tucson)—1-w.
- Greer**—K11PG, Greer Community TV Assn., Box 41, Greer, AZ (KOLD-TV Ch. 13 Tucson)—1-w.
- * **Hopi Reservations**—K70FH, Hopi Indian Tribe, Oraibi, AZ (KTVK Ch. 3 Phoenix)—50-w.
- Hopi Reservations**—K74DS, Hopi Indian Tribe, Oraibi, AZ (KTSP-TV Ch. 10 Phoenix)—50-w.
- Hyde Park**—See K07DO, Deer Lodge.
- Hyde Park**—See K09IO, Deer Lodge.
- Hyde Park**—See K11IT, Deer Lodge.
- Hyde Park**—See K13HJ, Deer Lodge.
- Jacks Canyon**—See K45AE, Big Park Valley area.
- Jacks Canyon**—See K47AA, Big Park Valley area.
- Jacks Canyon**—See K49AE, Big Park Valley area.
- Jacks Canyon**—See K51AG, Big Park Valley area.
- Jacks Canyon**—See K53AI, Big Park Valley area.
- Kayenta**—K04ID, Kayenta TV Assn., Box 221, Kayenta, AZ (KGGM-TV Ch. 13 Albuquerque, NM)—1-w.
- Kayenta & Northern Chinle Valley**—K10EO, Kayenta TV Assn., Box 221, Kayenta, AZ (KGGM-TV Ch. 13 Albuquerque, NM)—10-w.
- Kayenta & Shonto**—K06GN, Kayenta TV Assn., Box 221, Kayenta, AZ (KOAT-TV Ch. 7 Albuquerque, NM)—10-w.
- Kayenta & Shonto**—K07IV, Kayenta TV Assn., Box 221, Kayenta, AZ (KOB-TV Ch. 4 Albuquerque, NM)—10-w.
- * **Kingman**—K14HG, Howard F. Roycroft, 555 13th St. NW, Washington, DC 20004 (KUTP Ch. 45 Phoenix)—100-w.
- * **Kingman**—K31BI, Mohave County Board of Supervisors, Box 390, Kingman, AZ 86401 (KLAS-TV Ch. 8 Las Vegas, NV)—100-w.
- Kingman**—K48AY, Mohave County Board of Supervisors, Box 390, Kingman, AZ 86401 (KTVK Ch. 3 Phoenix)—100-w.
- Kingman**—K60AX, Mohave County Board of Supervisors, Box 390, Kingman, AZ 86401 (KVUU-TV Ch. 5 Henderson-Las Vegas, NV)—20-w.
- Kingman**—K66AK, Mohave County Board of Supervisors, Box 390, Kingman, AZ 86401 (KPHO-TV Ch. 5 Phoenix)—100-w.
- Kingman**—K68AK, Mohave County Board of Supervisors, Box 390, Kingman, AZ 86401 (KAET Ch. 8 Phoenix)—100-w.
- Kingman**—K70AC, Mohave County Board of Supervisors, Box 390, Kingman, AZ 86401 (KPNX-TV Ch. 12 Phoenix-Mesa)—100-w.
- Kingman**—K82AA, Mohave County Board of Supervisors, Box 390, Kingman, AZ 86401 (KTSP-TV Ch. 10 Phoenix)—100-w.
- * **Lake Havasu City**—K42CG, London Bridge Bcstg., 2001 Industrial Blvd., Lake Havasu City, AZ 86403 (K45AJ Ch. 45 Lake Havasu City)—100-w.
- Lake Havasu City**—K54AN, Mohave County Board of Supervisors, Box 390, Kingman, AZ 86401 (KPNX-TV Ch. 12 Phoenix-Mesa)—1-w.
- Lake Havasu City**—K56BU, Mohave County Board of Supervisors, Box 390, Kingman, AZ 86401 (KTVK Ch. 3 Phoenix)—1-w.
- Lake Havasu City**—K58BJ, Mohave County Board of Supervisors, Box 390, Kingman, AZ 86401 (KTSP-TV Ch. 10 Phoenix)—1-w.
- Lake Havasu City**—K60BS, Mohave County Board of Supervisors, Box 390, Kingman, AZ 86401 (KVUU-TV Ch. 5 Henderson-Las Vegas, NV)—10-w.
- Lake Havasu City**—K62BN, Mohave County Board of Supervisors, Box 390, Kingman, AZ 86401 (KPHO-TV Ch. 5 Phoenix)—1-w.
- Lake Havasu City**—K64BN, Mohave County Board of Supervisors, Box 390, Kingman, AZ 86401 (KAET Ch. 8 Phoenix)—1-w.
- Lakeside**—See K03FB, Clay Springs.
- Lakeside**—See K05GB, Clay Springs.
- Lakeside**—See K07OJ, Clay Springs.
- Lakeside**—See K11NR, Clay Springs.
- Lakeside**—See K22BX, Show Low.
- Le Chee & Wahweap Marina area**—K07PH, Lake Powell Antennavision Inc., Box 2503, Page, AZ (KUED Ch. 7 Salt Lake City, UT)—10-w.
- Le Chee & Wahweap Marina area**—K09OJ, Lake Powell Antennavision Inc., Box 2503, Page, AZ (KUTV Ch. 2 Salt Lake City, UT)—10-w.
- Le Chee & Wahweap Marina area**—K11PA, Lake Powell Antennavision Inc., Box 2503, Page, AZ (KTVX Ch. 4 Salt Lake City, UT)—10-w.
- Le Chee & Wahweap Marina area**—K13QB, Lake Powell Antennavision Inc., Box 2503, Page, AZ (KSL-TV Ch. 5 Salt Lake City, UT)—10-w.
- Leupp**—See K68BW, East Flagstaff.
- Littlefield**—See K04AZ, Montoqua.
- Littlefield**—See K41AG, Santa Clara.
- Loma Linda**—See K57CU, Duncan.
- Loma Linda**—See K65CM, Duncan.
- Loma Linda**—See K67CP, Duncan.
- Loma Linda**—See K69DG, Duncan.
- Loma Linda Estates**—See K02FV, Duncan.
- Loma Linda Estates**—See K07IR, Duncan.
- Loma Linda Estates**—See K11JJ, Duncan.
- Lone Star**—See K57CU, Duncan.
- Lone Star**—See K65CM, Duncan.
- Lone Star**—See K67CP, Duncan.
- Lone Star**—See K69DG, Duncan.
- Lupton**—See K07JR, Chambers.
- Lupton**—See K11OZ, Chambers.
- Lupton**—See K13KT, Chambers.
- Many Farms**—K63AE, KOAT-TV Inc., 3801 Carlisle Blvd. NE, Albuquerque, NM 87107 (KOAT-TV Ch. 7 Albuquerque, NM)—100-w.
- Many Farms**—K67AF, Chinle TV Assn., Box 36, Chinle, AZ (KGGM-TV Ch. 13 Albuquerque, NM)—100-w.
- * **Martinez Lake**—K49BX, Wellton-Mohawk Irrigation & Drainage District, Box 19, Rte. 1, Wellton, AZ 85356 (KAET Ch. 8 Phoenix)—20-w.
- * **Martinez Lake**—K51CJ, Wellton-Mohawk Irrigation & Drainage District, Box 19, Rte. 1, Wellton, AZ 85356 (KTSP-TV Ch. 10 Phoenix)—20-w.
- Meadview**—K52CT, Mohave County Board of Supervisors, Box 390, Kingman, AZ 86401 (KPNX-TV Ch. 12 Phoenix-Mesa)—100-w.
- * **Meadview**—K56DX, Mohave County Board of Supervisors, Box 390, Kingman, AZ 86401 (KTVK Ch. 3 Phoenix)—100-w.
- * **Mesa**—K17BU, KUSK Inc., Suite 445, 1616 E. Indian School Rd., Phoenix, AZ 85016-8604 (KUSK Ch. 7 Prescott)—1000-w.
- Miami**—See K57BO, Globe.
- Miami**—See K63DK, Globe.
- Miami**—See K67AB, Globe.
- Miami**—See K70BY, Globe.
- Miami**—See K72CK, Globe.
- Mohave County**—See K58AP, Gas City.
- Mohave County**—See K62AG, Gas City.
- Mohave County**—See K64AG, Gas City.
- Mohawk Valley & Wellton**—K63AV, Wellton-Mohawk Irrigation & Drainage District, Box 19, Rte. 1, Wellton, AZ 85356 (KAET Ch. 8 Phoenix)—100-w.
- Mohawk Valley & Wellton**—K65BB, Wellton-Mohawk Irrigation & Drainage District, Box 19, Rte. 1, Wellton, AZ 85356 (KTSP-TV Ch. 10 Phoenix)—100-w. Requests CP to switch primary stations with K69BQ.
- Mohawk Valley & Wellton**—K69BQ, Wellton-Mohawk Irrigation & Drainage District, Box 19, Rte. 1, Wellton, AZ 85356 (KPHO-TV Ch. 5 Phoenix)—100-w. Requests CP to switch primary stations with K65BB.
- Mohawk Valley, Wellton, Gadsden, San Luis & Somerton**—K61AX, Wellton-Mohawk Irrigation & Drainage District, Box 19, Rte. 1, Wellton, AZ 85356 (KYEL-TV Ch. 13 Yuma)—100-w.
- Mohawk Valley, Wellton, Gadsden, San Luis & Somerton**—K67BI, Wellton-Mohawk Irrigation & Drainage District, Box 19, Rte. 1, Wellton, AZ 85356 (KTVK Ch. 3 Phoenix)—100-w.
- * **Munds Park**—K04JO, Pinewood Property Owners Assn. (KTVK Ch. 3 Phoenix)—1-w.
- * **Munds Park**—K05GN, Pinewood Property Owners Assn. (KPHO-TV Ch. 5 Phoenix)—1-w.
- * **Munds Park**—K12LP, Pinewood Property Owners Assn. (KTSP-TV Ch. 10 Phoenix)—1-w.
- Navajo**—See K07JR, Chambers.
- Navajo**—See K11OZ, Chambers.
- Navajo**—See K13KT, Chambers.
- Navajo Compressor Station**—K64AY, El Paso Natural Gas Co., Box 1492, El Paso, TX 79978 (KOAT-TV Ch. 7 Albuquerque, NM)—10-w.
- Navajo Compressor Station**—K66BH, El Paso Natural Gas Co., Box 1492, El Paso, TX 79978 (KGGM-TV Ch. 13 Albuquerque, NM)—10-w.
- Northern Chinle Valley**—See K10EO, Kayenta.
- Nutrioso**—K02GW, Nutrioso TV Assn., Nu-

- trioso, AZ (KOLO-TV Ch. 13 Tucson)—1-w.
- Nutrisio**—K06HI, Nutrisio TV Assn., Nutrisio, AZ (KGUN Ch. 9 Tucson)—1-w.
- Nutrisio**—K07KC, Nutrisio TV Assn., Nutrisio, AZ (KVOA-TV Ch. 4 Tucson)—1-w.
- Oak Creek**—See K47AA, Big Park Valley area.
- Oak Creek**—See K49AE, Big Park Valley area.
- Oak Creek**—See K51AG, Big Park Valley area.
- Oak Creek**—See K53AI, Big Park Valley area.
- Oro Valley**—K18AC, KGUN Inc., Box 5707, Tucson, AZ 85703 (KGUN Ch. 9 Tucson)—1000-w.
- Page**—See K69AR, Navajo Mountain.
- Parker**—K70AH, Parker TV Translators, Box 33 (KPHD-TV Ch. 5 Phoenix)—10-w.
- Parker**—K72BJ, Parker TV Translators, Box 33 (KPHD-TV Ch. 5 Phoenix)—20-w.
- Parker**—K74BR, Parker TV Translators, Box 33 (KPNX-TV Ch. 12 Phoenix-Mesa)—10-w.
- Parker**—K76BO, Parker TV Translators, Box 33 (KECY-TV Ch. 9 El Centro-Yuma, CA)—10-w.
- Paris**—See K64AP, Ash Fork.
- Paris**—See K66AM, Ash Fork.
- Paris**—See K70BO, Ash Fork.
- Paris**—See K72BI, Ash Fork.
- Paris**—See K74BW, Ash Fork.
- Patagonia**—See K57BD, Bisbee.
- Peach Springs**—K73AJ, Mohave County Board of Supervisors, Box 390, Kingman, AZ 86401 (KPNX-TV Ch. 12 Phoenix-Mesa)—10-w.
- Peach Springs**—K80AP, Mohave County Board of Supervisors, Box 390, Kingman, AZ 86401 (KTSP-TV Ch. 10 Phoenix)—10-w.
- Phoenix**—K27AN, KUSK Inc., Suite 445, 1616 E. Indian School Rd., Phoenix, AZ 85016-8604 (KUSK Ch. 7 Prescott)—100-w. Licensed as LPTV.
- * **Phoenix**—K55EH, KUSK Inc., Suite 445, 1616 E. Indian School Rd., Phoenix, AZ 85016-8604 (KUSK Ch. 7 Prescott)—1000-w.
- * **Phoenix**—K61CA, Community TV Network of Phoenix Inc. (KSTS Ch. 48 San Jose, CA)—96-w.
- Pima**—K02DR, Pima TV Assn., Box 4 (KGUN Ch. 9 Tucson)—1-w.
- Pima**—K06DS, Pima TV Assn., Box 4 (KOLO-TV Ch. 13 Tucson)—1-w.
- Pima**—K07GB, Pima TV Assn., Box 4 (KVOA-TV Ch. 4 Tucson)—1-w.
- Pima**—K11NJ, Pima TV Assn., Box 4 (KPHD-TV Ch. 5 Phoenix)—1-w.
- Pima**—See K57CU, Duncan.
- Pima**—See K65CM, Duncan.
- Pima**—See K67CP, Duncan.
- Pima**—See K69DG, Duncan.
- Pine Top**—See K03FB, Clay Springs.
- Pine Top**—See K05GB, Clay Springs.
- Pine Top**—See K070J, Clay Springs.
- Pine Top**—See K11NR, Clay Springs.
- Pinedale**—See K03FB, Clay Springs.
- Pinedale**—See K05GB, Clay Springs.
- Pinedale**—See K070J, Clay Springs.
- Pinedale**—See K11NR, Clay Springs.
- Prescott**—K04AI, Taft Television & Radio Co. Inc., 511 W. Adams St., Phoenix, AZ 85003 (KTSP-TV Ch. 10 Phoenix)—10-w.
- Prescott**—K06AE, KPNX Bcstg. Co., Box 711, Phoenix, AZ 85001 (KPNX-TV Ch. 12 Phoenix-Mesa)—10-w.
- Prescott**—K09KV, Meredith Corp., Box 20100, 4016 N. Black Canyon Highway, Phoenix, AZ 85036 (KPHD-TV Ch. 5 Phoenix)—10-w.
- Prescott**—K11LC, Arizona Television Co., Box 5068, Phoenix, AZ 85010 (KTVK Ch. 3 Phoenix)—10-w.
- Prescott & Chino Valley**—K55DB, Arizona Board of Regents, c/o KAET, Arizona State U., Tempe, AZ 85281 (KAET Ch. 8 Phoenix)—100-w.
- Prescott Valley**—See K42AC, Clarkdale.
- Quartzsite**—K06FB, Quartzsite Improvement Assn. Inc., Box 541 (KPNX-TV Ch. 12 Phoenix-Mesa)—1-w.
- Quartzsite**—K07HX, Quartzsite Improvement Assn. Inc., Box 541 (KTVK Ch. 3 Phoenix)—1-w.
- Quartzsite**—K54CT, Quartzsite Improvement Assn. Inc., Box 541 (KPHD-TV Ch. 5 Phoenix)—1-w.
- Quartzsite**—K58DB, Quartzsite Improvement Assn. Inc., Box 541 (KYEL-TV Ch. 13 Yuma)—1-w.
- Quincy**—See K05DZ, Indian Valley.
- Rimrock**—See K04GL, Camp Verde.
- Rimrock**—See K06AQ, Camp Verde.
- Rimrock**—See K07BT, Camp Verde.
- Rimrock**—See K09MD, Camp Verde.
- Rimrock**—See K11MI, Camp Verde.
- Rimrock**—See K57DC, Camp Verde.
- Rimrock**—See K59BP, Camp Verde.
- Rimrock**—See K61BG, Camp Verde.
- Rimrock**—See K63BG, Camp Verde.
- Rimrock**—See K65BK, Camp Verde.
- Round Valley**—K06BX, R.V.T.V. Repeater Assn., Box 1, Springerville, AZ (KGUN Ch. 9 Tucson)—1-w.
- Round Valley**—K07HV, R.V.T.V. Repeater Assn., Box 1, Springerville, AZ (KVOA-TV Ch. 4 Tucson)—10-w.
- Round Valley**—K11KN, R.V.T.V. Repeater Assn., Box 1, Springerville, AZ (KOLO-TV Ch. 13 Tucson)—10-w.
- Safford**—See K57CU, Duncan.
- Safford**—See K65CM, Duncan.
- Safford**—See K67CP, Duncan.
- Safford**—See K69DG, Duncan.
- Salt River Community Housing Area at Horse Mesa Dam**—K56BH, Salt River Agricultural Improvement & Power District, Box 1980, Phoenix, AZ (KTVK Ch. 3 Phoenix)—1-w.
- Salt River Community Housing Area at Horse Mesa Dam**—K58BA, Salt Rvr Agricultural Imprvmt & Power Distr, Box 1980, Phoenix, AZ (KTSP-TV Ch. 10 Phoenix)—1-w.
- Salt River Community Housing Area at Horse Mesa Dam**—K60BG, Salt River Agricultural Improvement & Power District, Box 1980, Phoenix, AZ (KPNX-TV Ch. 12 Phoenix-Mesa)—1-w.
- San Jose**—See K57CU, Duncan.
- San Jose**—See K65CM, Duncan.
- San Jose**—See K67CP, Duncan.
- San Jose**—See K69DG, Duncan.
- San Luis**—See K61AX, Mohawk Valley.
- San Luis**—See K67BI, Mohawk Valley.
- Sanders**—See K07JR, Chambers.
- Sanders**—See K110Z, Chambers.
- Sanders**—See K13KT, Chambers.
- Santa Clara**—See K57BG, Gunlock.
- * **Scottsdale**—K23BY, KUSK Inc., Suite 445, 1616 E. Indian School Rd., Phoenix, AZ 85016-8604 (KUSK Ch. 7 Prescott)—1000-w.
- Seligman**—See K07DO, Deer Lodge.
- Seligman**—See K09IO, Deer Lodge.
- Seligman**—See K11IT, Deer Lodge.
- Seligman**—See K13HJ, Deer Lodge.
- Sheldon**—See K02FV, Duncan.
- Sheldon**—See K07IR, Duncan.
- Sheldon**—See K11JJ, Duncan.
- Sheldon**—See K57CU, Duncan.
- Sheldon**—See K65CM, Duncan.
- Sheldon**—See K67CP, Duncan.
- Sheldon**—See K69DG, Duncan.
- Shonto**—See K06GN, Kayenta.
- Shonto**—See K07IV, Kayenta.
- Show Low**—See K03FB, Clay Springs.
- Show Low**—See K05GB, Clay Springs.
- Show Low**—See K070J, Clay Springs.
- Show Low**—See K11NR, Clay Springs.
- * **Show Low & Lakeside**—K22BX, Arizona Board of Regents, c/o KAET, Arizona State U., Tempe, AZ 85281 (KAET Ch. 8 Phoenix)—1000-w.
- Sierra Vista**—See K57BD, Bisbee.
- Snowflake**—See K03FB, Clay Springs.
- Snowflake**—See K05GB, Clay Springs.
- Snowflake**—See K070J, Clay Springs.
- Snowflake**—See K11NR, Clay Springs.
- Soleman**—See K57CU, Duncan.
- Soleman**—See K65CM, Duncan.
- Soleman**—See K67CP, Duncan.
- Soleman**—See K69DG, Duncan.
- Somerton**—See K61AX, Mohawk Valley.
- Somerton**—See K67BI, Mohawk Valley.
- Sonoma**—See K57BD, Bisbee.
- St. Johns**—K06BO, St. Johns TV Committee, St. Johns, AZ (KGUN Ch. 9 Tucson)—10-w.
- St. Johns**—K07EV, St. Johns TV Committee, St. Johns, AZ (KOLO-TV Ch. 13 Tucson)—10-w.
- St. Johns**—K11CY, St. Johns TV Committee, St. Johns, AZ (KVOA-TV Ch. 4 Tucson)—10-w.
- St. Michaels**—See K65BI, Fort Defiance.
- St. Michaels**—See K67BQ, Fort Defiance.
- St. Michaels**—See K69BV, Fort Defiance.
- * **Sycamore Mobile Home Park & Bagdad**—K51AM, Cyprus Bagdad Copper Co., Box 245, Bagdad, AZ (KTVK Ch. 3 Phoenix)—1-w.
- * **Sycamore Mobile Home Park & Bagdad**—K53AS, Cyprus Bagdad Copper Co., Box 245, Bagdad, AZ (KPHD-TV Ch. 5 Phoenix)—1-w.
- * **Sycamore Mobile Home Park & Bagdad**—K55CO, Cyprus Bagdad Copper Co., Box 245, Bagdad, AZ (KAET Ch. 8 Phoenix)—1-w.
- * **Sycamore Mobile Home Park & Bagdad**—K57CA, Cyprus Bagdad Copper Co., Box 245, Bagdad, AZ (KTSP-TV Ch. 10 Phoenix)—1-w.
- * **Sycamore Mobile Home Park & Bagdad**—K59CA, Cyprus Bagdad Copper Co., Box 245, Bagdad, AZ (KPNX-TV Ch. 12 Phoenix-Mesa)—1-w.
- Taylor**—See K03FB, Clay Springs.
- Taylor**—See K05GB, Clay Springs.
- Taylor**—See K070J, Clay Springs.
- Taylor**—See K11NR, Clay Springs.
- Thatcher**—See K57CU, Duncan.
- Thatcher**—See K65CM, Duncan.
- Thatcher**—See K67CP, Duncan.
- Thatcher**—See K69DG, Duncan.
- Topock**—See K58AP, Gas City.
- Topock**—See K62AG, Gas City.
- Topock**—See K64AG, Gas City.
- * **Tucson**—K27AD, Tucson Television Society, Robert Oppenheim, Suite 106, 3350 Ocean Park Blvd., Santa Monica, CA (KNXV-TV Ch. 15 Phoenix)—1000-w.
- Tucson**—K27AT, Arizona Board of Regents, U. of Arizona, Modern Languages Bldg., Tucson, AZ (KUAT-TV Ch. 6 Tucson)—1-w.
- Tucson (area N)**—K71BQ, Arizona Board of Regents, U. of Arizona, Modern Languages Bldg., Tucson, AZ (KUAT-TV Ch. 6 Tucson)—100-w.

Translators—Arizona

Tucson—See K57BD, Bisbee.

Valley Vista Estates—See K45AE, Big Park Valley area.

Valley Vista Estates—See K47AA, Big Park Valley area.

Valley Vista Estates—See K49AE, Big Park Valley area.

Valley Vista Estates—See K51AG, Big Park Valley area.

Valley Vista Estates—See K53AI, Big Park Valley area.

Verde Lee—See K57CU, Duncan.

Verde Lee—See K65CM, Duncan.

Verde Lee—See K67CP, Duncan.

Verde Lee—See K69DG, Duncan.

Verde Lee Acres—See K02FV, Duncan.

Verde Lee Acres—See K07IR, Duncan.

Verde Lee Acres—See K11JJ, Duncan.

Verde Valley—See K04GL, Camp Verde.

Verde Valley—See K06AQ, Camp Verde.

Verde Valley—See K07BT, Camp Verde.

Verde Valley—See K09MD, Camp Verde.

Verde Valley—See K11MI, Camp Verde.

Verde Valley—See K36AE, Clarkdale.

Verde Valley—See K57DC, Camp Verde.

Verde Valley—See K59BP, Camp Verde.

Verde Valley—See K61BG, Camp Verde.

Verde Valley—See K63BG, Camp Verde.

Verde Valley—See K65BK, Camp Verde.

Village of Oak Creek—See K45AE, Big Park Valley area.

Wahweap—See K12JY, Glen Canyon City.

Wahweap Marina area—See K07PH, Le Chee.

Wahweap Marina area—See K09OJ, Le Chee.

Wahweap Marina area—See K11PA, Le Chee.

Wahweap Marina area—See K13QB, Le Chee.

Wellton—See K61AX, Mohawk Valley.

Wellton—See K63AV, Mohawk Valley.

Wellton—See K65BB, Mohawk Valley.

Wellton—See K67BI, Mohawk Valley.

Wellton—See K69BQ, Mohawk Valley.

Whiteriver—K02GP, Whiteriver Civic Club, Box 457, Whiteriver, AZ 85941 (KGUN Ch. 9 Tucson)—1-w.

Whiteriver—K07GW, Whiteriver Civic Club, Box 457, Whiteriver, AZ 85941 (KOLD-TV Ch. 13 Tucson)—1-w.

Whiteriver—K11KL, Whiteriver Civic Club, Box 457, Whiteriver, AZ 85941 (KVOA-TV Ch. 4 Tucson)—1-w.

Williams—See K64AP, Ash Fork.

Willow Beach—K06IN, Willow Beach Resort, Box 187, Boulder City, AZ (KLAS-TV Ch. 8 Las Vegas, NV)—1-w.

Willow Beach—K07NP, Willow Beach Resort, Box 187, Boulder City, AZ (KVBC Ch. 3 Las Vegas, NV)—1-w.

Willow Beach—K11MW, Willow Beach Resort, Box 187, Boulder City, AZ (KTNV Ch. 13 Las Vegas, NV)—1-w.

Window Rock—K63AK, Navajo Tribe, Communications Dept., Box 86, Fort Defiance, AZ (KNME-TV Ch. 5 Albuquerque, NM)—100-w.

Window Rock—See K65BI, Fort Defiance.

Window Rock—See K67BQ, Fort Defiance.

Window Rock—See K69BV, Fort Defiance.

Winslow—K09JZ, Taft Television & Radio Co. Inc., 511 W. Adams St., Phoenix, AZ 85003 (KTSP-TV Ch. 10 Phoenix)—10-w.

Woodruff—K04EH, Woodruff Translator Assn., Box 22 (KNAZ-TV Ch. 2 Flagstaff)—1-w.

York—See K02FV, Duncan.

York—See K07IR, Duncan.

York—See K11JJ, Duncan.

York—See K57CU, Duncan.

York—See K65CM, Duncan.

York—See K67CP, Duncan.

York—See K69DG, Duncan.

ARKANSAS

Batesville—K26BC, Little Rock Communications Assoc., 11711 W. Marham St., Little Rock, AR 72211 (KLRT Ch. 16 Little Rock)—10-w.

Bentonville—K34BU, J. D. G. Television Inc., 111 S. Cherokee, Muskogee, OK 74403 (KPOW-TV Ch. 24 Fort Smith-Fayetteville)—1000-w.

Blytheville—K11JW, Cosmos Bcstg. Corp., Box 790, Jonesboro, AR 72401 (KAIT-TV Ch. 8 Jonesboro)—10-w.

Crumptown & Waldron rural area—K77BZ, Joe D. Davis, 2816 S. Enid, Fort Smith (KATV Ch. 7 Little Rock)—20-w.

Crumptown & Waldron rural area—K80CL, Joe D. Davis, 2816 S. Enid, Fort Smith (KTHV Ch. 11 Little Rock)—20-w.

El Dorado—K18AB, NOE Enterprises Inc., Box 4067, Monroe, LA 71211 (KNOE-TV Ch. 8 Monroe-West Monroe, LA)—100-w.

Euclid Heights & Hot Springs—K13HP, Arkansas TV Co., Box 269, Little Rock, AR 72203 (KTHV Ch. 11 Little Rock)—1-w.

Eudora—K13MV, Arkansas ETV Commission, 350 S. Donaghey St., Conway, AR 72032 (KETS Ch. 2 Little Rock)—10-w.

Hot Springs—See K13HP, Euclid Heights.

Russellville—K22CH, Little Rock Communications Assoc., 11711 W. Marham St., Little Rock, AR 72211 (KLRT Ch. 16 Little Rock)—100-w.

Sheridan—K05IS, Glenda A. Kassis, 58 Country Club Dr., Cocoa Beach, FL 32931 (KTBN-TV Ch. 40 Santa Ana-Los Angeles, CA via satellite)—1-w.

Waldron rural area—See K77BZ, Crumpton.

Waldron rural area—See K80CL, Crumpton.

CALIFORNIA

Adelanto, Apple Valley, Phelan, Silver Lake & Victorville—K33BT, Trinity Bcstg. Network Inc., 2442 Michelle Rd., Tustin, CA 92680 (KTBN-TV Ch. 40 Santa Ana-Los Angeles)—100-w.

Albion Ridge, Greenwood Ridge & Navarro Head areas—K12LD, Point Arena TV Inc., Box 144, Point Arena, CA (KQED Ch. 9 San Francisco)—10-w.

Albion, Little River & Mendocino—K09NW, Point Arena TV Inc., Box 144, Point Arena, CA (KQED Ch. 9 San Francisco)—10-w.

Alturas—See K05ET, Likely.

Alturas—K30CC, Inspiration TV of S. Oregon-Alturas, 1402 Walnut St., Tustin, CA 92680 (KTBN-TV Ch. 40 Santa Ana-Los Angeles)—20-w.

Alturas—K66BY, California-Oregon Bcstg. Inc., 755 Auditorium Dr., Redding, CA 96001 (KRCR-TV Ch. 7 Redding)—10-w.

Alturas—See K68BX, Likley.

Alturas—K83BT, Modoc County Superintendent of Schools, 139 W. Henderson St., Alturas, CA 96101 (KIXE-TV Ch. 9 Redding)—100-w.

Alturas & Canby—K13IT, Modoc County Superintendent of Schools, 139 W. Henderson St., Alturas, CA 96101 (KIXE-TV Ch. 9 Redding)—1-w.

Alturas & Likely—K60AR, Freedom Communications Inc., Box 10, Medford, OR 97501 (KTVL Ch. 10 Medford, OR)—20-w.

Amboy & Chambless—K12IN, Amboy TV Club, Box 29, El Centro, CA (KECY-TV Ch. 9 El Centro-Yuma)—1-w.

Apple Valley—See K33BT, Adelanto.

Armitage Field—See K47AE, Inyokern.

Armitage Field & Inyokern—K51AA, Indian Wells Valley TV Booster Inc., Box 5443, China Lake, CA (KERO-TV Ch. 23 Bakersfield)—10-w.

Armitage Field & Inyokern—K53AB, Indian Wells Valley TV Booster Inc., Box 5443, China Lake, CA (KTBN-TV Ch. 40 Santa Ana-Los Angeles)—10-w.

Armitage Field & Inyokern—K57AK, Indian Wells Valley TV Booster Inc., Box 5443, China Lake, CA (KCBS-TV Ch. 2 Los Angeles)—10-w.

Armitage Field & Inyokern—K59AO, Indian Wells Valley TV Booster Inc., Box 5443, China Lake, CA (KNBC-TV Ch. 4 Los Angeles)—10-w.

Armitage Field & Inyokern—K61AJ, Indian Wells Valley TV Booster Inc., Box 5443, China Lake, CA (KTLA Ch. 5 Los Angeles)—10-w.

Armitage Field & Inyokern—K63AH, Indian Wells Valley TV Booster Inc., Box 5443,

China Lake, CA (KABC-TV Ch. 7 Los Angeles)—10-w.

Armitage Field & Inyokern—K65AM, Indian Wells Valley TV Booster Inc., Box 5443, China Lake, CA (KHJ-TV Ch. 9 Los Angeles)—10-w.

Armitage Field & Inyokern—K67AO, Indian Wells Valley TV Booster Inc., Box 5443, China Lake, CA (KTTV Ch. 11 Los Angeles)—10-w.

Armitage Field & Inyokern—K69AS, Indian Wells Valley TV Booster Inc., Box 5443, China Lake, CA (KCOP Ch. 13 Los Angeles)—10-w.

Armitage Field, Inyokern & portions of China Lake & Ridgecrest—K49AA, Indian Wells Valley TV Booster Inc., Box 5443, China Lake, CA (KWHY-TV Ch. 22 Los Angeles)—20-w.

Aromas—K130S, Monterey County Superintendent of Schools, 132 W. Market St., Salinas, CA (KQED Ch. 9 San Francisco)—1-w.

Arvin & Lament—K65CA, Trinity Bcstg. Network Inc., 2442 Michelle Rd., Tustin, CA 92680 (KTBN-TV Ch. 40 Santa Ana-Los Angeles)—100-w.

Aspendell—See K12JF, Bishop.

Baker—K06JL, Baker Community Services District, Box 127 (KVVU-TV Ch. 5 Henderson-Las Vegas, NV)—10-w.

Baker—K07IH, Baker Community Services District, Box 127 (KCBS-TV Ch. 2 Los Angeles)—10-w.

Baker—K09HL, Baker Community Services District, Box 127 (KNBC-TV Ch. 4 Los Angeles)—10-w.

Baker—K11KJ, Baker Community Services District, Box 127 (KTNV Ch. 13 Las Vegas, NV)—10-w.

Bakersfield—K39AB, Spanish International Communications Corp., 721 N. Bronson Ave., Los Angeles, CA 90038 (KMEX-TV Ch. 34 Los Angeles)—100-w.

Bakersfield—K55CN, Trinity Bcstg. Network Inc., 2442 Michelle Rd., Tustin, CA 92680 (KTBN-TV Ch. 40 Santa Ana-Los Angeles)—1000-w.

Balch Park, Camp Nelson & Springville—K07HA, Springville Community TV Inc., 33600 Globe Dr., Porterville, CA (KJEO Ch. 47 Fresno)—1-w.

Balch Park, Camp Nelson & Springville—K11FU, Springville Community TV Inc., 33600 Globe Dr., Porterville, CA (KSBY-TV Ch. 6 San Luis Obispo)—1-w.

Bald Mountain, Green Point & Murphy Meadow area—K05EQ, California-Oregon Bcstg. Inc., 755 Auditorium Dr., Redding, CA 96001 (KRCR-TV Ch. 7 Redding)—5-w.

Banning (rural area), Popett Flats & Silent Valley—K59BR, Silent Valley Club Inc., 46-305 Popett Flats Rd., Banning (KABC-TV Ch. 7 Los Angeles)—1-w.

Bay Bridge area—See K03FU, Mount Gate.

Bear Valley Springs—K45AD, Bear Valley Springs Property Owners' Assn., 205 S. Silver Ridge Dr., Ridgecrest, CA (KMTF Ch. 18 Fresno)—10-w.

Bear Valley Springs—K54AJ, Bear Valley Springs Property Owners' Assn., 205 S.

- Silver Ridge Dr., Ridgecrest, CA (KCOY-TV Ch. 12 Santa Maria)—20-w.
- Bear Valley Springs (eastern portion)—K20AA**, Bear Valley Springs Property Owners' Assn., 205 S. Silver Ridge Dr., Ridgecrest, CA (KAIL Ch. 53 Fresno)—20-w.
- Bear Valley Springs (eastern portion)—K33AD**, Bear Valley Springs Property Owners' Assn., 205 S. Silver Ridge Dr., Ridgecrest, CA (KBAK-TV Ch. 29 Bak-ersfield)—20-w.
- Bear Valley Springs (eastern portion)—K35AC**, Bear Valley Springs Property Owners' Assn., 205 S. Silver Ridge Dr., Ridgecrest, CA (KMTF Ch. 18 Fresno)—20-w.
- Bear Valley Springs (eastern portion)—K39AD**, Bear Valley Springs Property Owners' Assn., 205 S. Silver Ridge Dr., Ridgecrest, CA (KERO-TV Ch. 23 Bak-ersfield)—20-w.
- Bear Valley Springs (eastern portion)—K41AC**, Bear Valley Springs Property Owners' Assn., 205 S. Silver Ridge Dr., Ridgecrest, CA (KCBS-TV Ch. 2 Los Angeles)—20-w.
- Bear Valley Springs (eastern portion)—K60BD**, Bear Valley Springs Property Owners' Assn., 205 S. Silver Ridge Dr., Ridgecrest, CA (KSEE Ch. 24 Fresno)—20-w.
- Bear Valley Springs (northern portion)—K48AG**, Bear Valley Springs Property Owners' Assn., 205 S. Silver Ridge Dr., Ridgecrest, CA (KEYT-TV Ch. 3 Santa Barbara)—20-w.
- Bear Valley Springs (northern portion)—K51AJ**, Bear Valley Springs Property Owners' Assn., 205 S. Silver Ridge Dr., Ridgecrest, CA (KSBY-TV Ch. 6 San Luis Obispo)—20-w.
- Bear Valley Springs (western portion)—K56BC**, Bear Valley Springs Property Owners' Assn., 205 S. Silver Ridge Dr., Ridgecrest, CA (KMTF Ch. 18 Fresno)—20-w.
- Bear Valley Springs (western portion)—K62BB**, Bear Valley Springs Property Owners' Assn., 205 S. Silver Ridge Dr., Ridgecrest, CA (KMPH Ch. 26 Visalia-Fresno)—20-w.
- Bear Valley Springs (western portion)—K66BL**, Bear Valley Springs Property Owners' Assn., 205 S. Silver Ridge Dr., Ridgecrest, CA (KFSN-TV Ch. 30 Fresno)—20-w.
- Bear Valley Springs (western portion)—K68BN**, Bear Valley Springs Property Owners' Assn., 205 S. Silver Ridge Dr., Ridgecrest, CA (KJEO Ch. 47 Fresno)—20-w.
- Benbow & Garberville Airport area—K12JJ**, Western TV Service, Star Route, Whitehorn, CA (KRCR-TV Ch. 7 Redding)—1-w.
- Bieber, Fall River Mills & Little Valley—K04GG**, Golden Empire Bcstg. Co., Box 489, Chico, CA 95927 (KHSL-TV Ch. 12 Chico)—1-w.
- Bieber, Little Valley & Lookout—K02FB**, California-Oregon Bcstg. Inc., 755 Auditorium Dr., Redding, CA 96001 (KRCR-TV Ch. 7 Redding)—1-w.
- Big Bend & Bush Bar—K04EZ**, Indian Springs School District, Box P, Big Bend, CA (KRCR-TV Ch. 7 Redding)—1-w.
- Big Bend & Bush Bar—K06ET**, Indian Springs School District, Box P, Big Bend, CA (KIXE-TV Ch. 9 Redding)—1-w.
- Big Bend & Bush Bar—K13MJ**, Indian Springs School District, Box P, Big Bend, CA (KHSL-TV Ch. 12 Chico)—1-w.
- * Big Pine—K48AQ**, Inyo County Superintendent of Schools, 1355 Jackson St., Independence, CA (KLVX Ch. 10 Las Vegas, NV)—1-w.
- Big Pine & Bishop—K70AA**, James T. Downey, 115 S. Main, Bishop, CA (KCBS-TV Ch. 2 Los Angeles)—20-w.
- Big Pine & Bishop—K73AA**, County of Inyo TV Translator Service, 454 Grandview Dr., Bishop, CA 93514 (KNBC-TV Ch. 4 Los Angeles)—20-w.
- Big Pine & Bishop—K79AT**, County of Inyo TV Translator Service, Box 25, Independence, CA 93526 (KABC-TV Ch. 7 Los Angeles)—20-w.
- Big Sur—K13JS**, Monterey County Superintendent of Schools, 132 W. Market St., Salinas, CA (KQED Ch. 9 San Francisco)—10-w.
- Bishop—See K70AA**, Big Pine.
- Bishop—See K73AA**, Big Pine.
- Bishop—K76BH**, County of Inyo TV Translator Service, Box 25, Independence, CA 93526 (KOLQ-TV Ch. 8 Reno, NV)—20-w.
- Bishop—See K79AT**, Big Pine.
- Bishop (Aspendell areas of) & Bishop Creek—K12JF**, James T. Downey, 115 S. Main, Bishop, CA (KSBY-TV Ch. 6 San Luis Obispo)—1-w.
- Bishop Creek—See K12JF**, Bishop.
- * Blue Lake—K36BT**, California-Oregon Bcstg. Inc., 755 Auditorium Dr., Redding, CA 96001 (KRCR-TV Ch. 7 Redding)—10-w.
- Blythe—K61CR**, Palo Verde Valley TV Club Inc., Box 874, Blythe, CA 92226 (KTVK Ch. 3 Phoenix, AZ)—10-w.
- Blythe—K65CP**, Palo Verde Valley TV Club Inc., Box 874, Blythe, CA 92226 (KTSP-TV Ch. 10 Phoenix, AZ)—10-w.
- * Blythe—K67DZ**, Palo Verde Valley TV Club Inc., Box 874, Blythe, CA 92226 (KPNX-TV Ch. 12 Phoenix-Mesa, AZ)—20-w.
- Blythe—K79AA**, Palo Verde Valley TV Club Inc., Box 874, Blythe, CA 92226 (KPNX-TV Ch. 12 Phoenix-Mesa, AZ)—10-w.
- Blythe & Palo Verde Valley—K59CP**, Palo Verde Valley TV Club Inc., Box 874, Blythe, CA 92226 (KAET Ch. 8 Phoenix, AZ)—10-w.
- Blythe & Palo Verde Valley—K63CJ**, Palo Verde Valley TV Club Inc., Box 874, Blythe, CA 92226 (KPHO-TV Ch. 5 Phoenix, AZ)—10-w.
- Boonville & Philo—K57CT**, Anderson Valley TV Inc., Box 391, Boonville, CA (KPX Ch. 5 San Francisco)—20-w.
- Boonville & Philo—K59CH**, Anderson Valley TV Inc., Box 391, Boonville, CA (KRON-TV Ch. 4 San Francisco)—1-w.
- Boonville & Philo—K61CH**, Anderson Valley TV Inc., Box 391, Boonville, CA (KGO-TV Ch. 7 San Francisco)—20-w.
- Boonville & Philo—K63CE**, Anderson Valley TV Inc., Box 391, Boonville, CA (KTVU Ch. 2 Oakland-San Francisco)—20-w.
- Boonville & Philo—K67CC**, Anderson Valley TV Inc., Box 391, Boonville, CA (KBHK-TV Ch. 44 San Francisco)—100-w.
- Boonville & Philo—K69CU**, Anderson Valley TV Inc., Box 391, Boonville, CA (KQEO Ch. 9 San Francisco)—20-w.
- Boonville & Philo—K75BR**, Anderson Valley TV Inc., Box 391, Boonville, CA (KGO-TV Ch. 7 San Francisco)—20-w.
- Bradley & San Ardo—K13ND**, Monterey County Superintendent of Schools, 132 W. Market St., Salinas, CA (KTEH Ch. 54 San Jose)—10-w.
- Bradley & San Ardo—K74CS**, Monterey County Superintendent of Schools, 132 W. Market St., Salinas, CA (KQED Ch. 9 San Francisco)—100-w.
- Branscomb—See K06FR**, Laytonville.
- Branscomb—See K08GJ**, Laytonville.
- Branscomb—See K10GL**, Laytonville.
- Branscomb—See K12GV**, Laytonville.
- Bridgeport & Lee Vining—K05FH**, Mono County Superintendent of Schools, Box 11, June Lake, CA (KVIE Ch. 6 Sacramento-Stockton)—1-w.
- Bridgeport & Twin Lakes—K02JX**, Mono County Service Area No. 5, Box 675, Bridgeport, CA 93517 (KCRA-TV Ch. 3 Sacramento)—1-w.
- Bridgeport & Twin Lakes—K11HS**, Mono County Service Area No. 5, Box 675, Bridgeport, CA 93517 (KCRA-TV Ch. 3 Sacramento)—1-w.
- Bridgeport & Twin Lakes—K13EX**, Mono County Service Area No. 5, Box 675, Bridgeport, CA 93517 (KOLQ-TV Ch. 8 Reno, NV)—1-w.
- Buellton & Solvang—K53AT**, Trinity Bcstg. Network Inc., 2442 Michelle Rd., Tustin, CA 92680 (KTBN-TV Ch. 40 Santa Ana-Los Angeles)—100-w.
- Burney & Hat Creek—K13JT**, Golden Empire Bcstg. Co., Box 489, Chico, CA 95927 (KHSL-TV Ch. 12 Chico)—1-w.
- Burney, Fall River Mills & Hat Creek—K11JM**, Intermountain TV Club Inc. (KOTI Ch. 2 Klamath Falls, OR)—1-w.
- Burney, Fall River Mills, McArthur & Hat Creek—K05DQ**, California-Oregon Bcstg. Inc., 755 Auditorium Dr., Redding, CA 96001 (KRCR-TV Ch. 7 Redding)—1-w.
- Burnt Ranch & Hawkins Bar—K12JL**, Ironside TV Club, Box 295, Salyer, CA (KIEM-TV Ch. 3 Eureka)—5-w.
- Bush Bar—See K04EZ**, Big Bend.
- Bush Bar—See K06ET**, Big Bend.
- Bush Bar—See K13MJ**, Big Bend.
- Butte Meadows—K04NE**, Butte Meadow-Jonesville Improvement Assoc., Box 123, Forest Ranch, CA 95942 (KHSL-TV Ch. 12 Chico)—1-w.
- California Polytechnic State University—K07OK**, California Polytechnic State U., San Luis Obispo, CA (KCOY-TV Ch. 12 Santa Maria)—1-w.
- Callahan, Etna, Fort Jones & Greenview—K04EQ**, California-Oregon Bcstg. Inc., 755 Auditorium Dr., Redding, CA 96001 (KRCR-TV Ch. 7 Redding)—5-w.
- Callahan, Etna, Fort Jones & Greenview—K06KA**, Freedom Communications Inc., Box 10, Medford, OR 97501 (KTVL Ch. 10 Medford, OR)—10-w.
- Callahan, Etna, Fort Jones & Greenview—K13HU**, Scott Valley Chamber of Commerce, Box 356, Greenview, CA (KOBH Ch. 5 Medford, OR)—5-w.
- Camp Nelson—See K07HA**, Balch Park.
- Camp Nelson—See K11FU**, Balch Park.
- Canby—See K13IT**, Alturas.
- Canby—K76AL**, Canby TV Club, Box 101, Canby, CA (KRCR-TV Ch. 7 Redding)—1-w.
- Canyondam, Chester & Westwood—K57AO**, Almanor TV Club Inc., Box 538, Chester, CA (KCRA-TV Ch. 3 Sacramento)—100-w.
- Canyondam, Chester & Westwood—K59AU**, Almanor TV Club Inc., Box 538, Chester, CA (KQVR-TV Ch. 13 Stockton-Sacramento)—100-w.
- Canyondam, Chester & Westwood—K67BS**, Almanor TV Club Inc., Box 538, Chester, CA (KTXL Ch. 40 Sacramento-Stockton)—100-w.
- Capitola, Watsonville, Santa Cruz, Salinas & Monterey—K25AC**, KTEH-TV Foundation, 100 Skyport Dr., San Jose, CA 95115 (KTEH Ch. 54 San Jose)—1000-w.
- Carmel Valley Village—K13GS**, KSBW Inc., Box 81651, Salinas, CA 93912 (KSBW Ch. 8 Salinas-Monterey)—1-w.
- Carpenteria—See K65BP**, Goleta.
- Castella—K13FC**, Golden Empire Bcstg. Co., Box 489, Chico, CA 95927 (KHSL-TV Ch. 12 Chico)—1-w.
- Castella, Dunsmuir & Mount Shasta—K02CN**, Freedom Communications Inc., Box 10, Medford, OR 97501 (KTVL Ch. 10 Medford, OR)—1-w.
- Castella, Mount Shasta, North Dunsmuir & South Dunsmuir—K04BT**, Golden Empire Bcstg. Co., Box 489, Chico, CA 95927 (KHSL-TV Ch. 12 Chico)—10-w.
- Castella, Mount Shasta, North Dunsmuir & South Dunsmuir—K05BR**, California-Oregon Bcstg. Inc., 755 Auditorium Dr., Redding, CA 96001 (KRCR-TV Ch. 7 Redding)—1-w.
- Cathys Valley, Hornitos & Planada—K55BZ**, Pappas Telecasting Inc., 2600 S. Mooney Blvd., Visalia, CA 93277 (KMPH Ch. 26 Visalia-Fresno)—100-w.
- Cedarville—K71AF**, Surprise Valley TV Club, Box 266 (KOLQ-TV Ch. 8 Reno, NV)—100-w.
- Cedarville & Eagleville—K13IU**, Surprise Valley Community Television, Box 28F, Cedarville, CA 96104 (KIXE-TV Ch. 9 Redding)—10-w.
- Cedarville, Eagleville & Fort Bidwell—K04GB**, Surprise Valley TV Club, Box 266 (KTVL Ch. 10 Medford, OR)—10-w.
- * Chalfant Valley—K55FD**, Mono County Service Area No. 2, Box 1810, Rte. 4,

Translators—California

- Bishop, CA 93514 (KSBW Ch. 8 Salinas-Monterey)—10-w.
- ★ **Challant Valley**—K61EJ, Mono County Service Area No. 2, Box 1810, Rte. 4, Bishop, CA 93514 (KOLO-TV Ch. 8 Reno, NV)—10-w.
- ★ **Challant Valley**—K64CY, Mono County Service Area No. 2, Box 1810, Rte. 4, Bishop, CA 93514 (KQTV Ch. 10 Sacramento-Stockton)—10-w.
- Chambless**—See K12IN, Alturas.
- Chester**—See K57AO, Canyondam.
- Chester**—See K59AU, Canyondam.
- Chester**—See K67BS, Canyondam.
- Chester, Greenville & Westwood**—K76BG, Golden Empire Bcstg. Co., Box 489, Chico, CA 95927 (KHSL-TV Ch. 12 Chico)—10-w.
- Chester, Greenville, Susanville & Westwood**—K63DP, Almanor TV & FM Association, Box III, Chester, CA 96020 (KIXE-TV Ch. 9 Redding)—100-w. See Litchfield.
- ★ **Chico & Paradise**—K67DY, Butte Television, 3412 Ridgeview Dr., El Dorado Hills, CA 95630 (KTFS Ch. 26 San Francisco)—100-w.
- China Lake**—See K49AA, Armitage Field.
- China Lake & Ridgecrest**—K02HY, Indian Wells Valley TV Booster Inc., Box 5443, China Lake, CA (KCBS-TV Ch. 2 Los Angeles)—10-w.
- China Lake & Ridgecrest**—K04HX, Indian Wells Valley TV Booster Inc., Box 5443, China Lake, CA (KNBC-TV Ch. 4 Los Angeles)—10-w.
- China Lake & Ridgecrest**—K05FO, Indian Wells Valley TV Booster Inc., Box 5443, China Lake, CA (KTLA Ch. 5 Los Angeles)—10-w.
- China Lake & Ridgecrest**—K07NH, Indian Wells Valley TV Booster Inc., Box 5443, China Lake, CA (KABC-TV Ch. 7 Los Angeles)—10-w.
- China Lake & Ridgecrest**—K09MG, Indian Wells Valley TV Booster Inc., Box 5443, China Lake, CA (KHJ-TV Ch. 9 Los Angeles)—10-w.
- China Lake & Ridgecrest**—K11ML, Indian Wells Valley TV Booster Inc., Box 5443, China Lake, CA (KTTV Ch. 11 Los Angeles)—10-w.
- China Lake & Ridgecrest**—K13NF, Indian Wells Valley TV Booster Inc., Box 5443, China Lake, CA (KCOP Ch. 13 Los Angeles)—10-w.
- China Lake & Ridgecrest**—K55AB, Indian Wells Valley TV Booster Inc., Box 5443, China Lake, CA (KCET Ch. 28 Los Angeles)—10-w.
- Clearlake Basin**—See K71BD, Lakeport.
- Coffee Creek & Trinity Center**—K04IO, North Lake Translator Group, Box 130, Trinity Center, CA (KHSL-TV Ch. 12 Chico)—5-w.
- Coffee Creek & Trinity Center**—K05FZ, North Lake Translator Group, Box 130, Trinity Center, CA (KRCR-TV Ch. 7 Redding)—5-w.
- Colusa, Maxwell & Williams**—K08FZ, California-Oregon Bcstg. Inc., 755 Auditorium Dr., Redding, CA 96001 (KRCR-TV Ch. 7 Redding)—5-w.
- Conway, Summit & Mammoth School**—K12IQ, Mono County Superintendent of Schools, Box 11, June Lake, CA (KVIE Ch. 6 Sacramento-Stockton)—1-w.
- Covelo**—K04GZ, Round Valley Chamber of Commerce, Box 68 (KRCR-TV Ch. 7 Redding)—1-w.
- Covelo**—K05EU, Round Valley Chamber of Commerce, Box 68 (KHSL-TV Ch. 12 Chico)—1-w.
- Covelo**—K09PM, Round Valley Chamber of Commerce, Box 68 (KTVU Ch. 2 Oakland-San Francisco)—1-w.
- Covelo**—K11PT, Round Valley Chamber of Commerce, Box 68 (KEET Ch. 13 Eureka)—1-w.
- Covelo**—K13JY, Round Valley Unified School District, Box 276, Covelo, CA (KQED Ch. 9 San Francisco)—1-w.
- ★ **Crowley Lake & Long Valley region**—K56BS, Mono County Service Area No. 1, Box 189, Rte. 1, Crowley Lake, CA 93546 (KCRA-TV Ch. 3 Sacramento)—10-w.
- Daggett**—K15BZ, County of San Bernardino, County Service Area 40, 157 W. 5th St., San Bernardino, CA 92415 (KCBS-TV Ch. 2 Los Angeles)—10-w.
- Daggett**—K19BS, County of San Bernardino, County Service Area 40, 157 W. 5th St., San Bernardino, CA 92415 (KNBC-TV Ch. 4 Los Angeles)—100-w.
- Daggett**—K23BP, County of San Bernardino, County Service Area 40, 157 W. 5th St., San Bernardino, CA 92415 (KTTV Ch. 11 Los Angeles)—100-w.
- Daggett**—K35AQ, County of San Bernardino, County Service Area 40, 157 W. 5th St., San Bernardino, CA 92415 (KTLA Ch. 5 Los Angeles)—100-w.
- Daggett**—K61AE, County of San Bernardino, County Service Area 40, 157 W. 5th St., San Bernardino, CA 92415 (KBAK-TV Ch. 29 Bakersfield)—100-w.
- Daggett**—K67AZ, County of San Bernardino, County Service Area 40, 157 W. 5th St., San Bernardino, CA 92415 (KHJ-TV Ch. 9 Los Angeles)—100-w.
- Daggett & rural area**—K35BQ, County of San Bernardino, County Service Area 40, 157 W. 5th St., San Bernardino, CA 92415 (KTLA Ch. 5 Los Angeles)—100-w.
- ★ **Daggett & rural area**—K69FJ, County of San Bernardino, County Service Area 40, 157 W. 5th St., San Bernardino, CA 92415 (KCOP Ch. 13 Los Angeles)—100-w.
- Death Valley**—See K05HH, Furnace Creek.
- Death Valley**—See K09KT, Furnace Creek.
- Death Valley**—See K11LB, Furnace Creek.
- Desert Hot Springs**—K60BB, Trinity Bcstg. Network Inc., 2442 Michelle Rd., Tustin, CA 92680 (KTVN-TV Ch. 40 Santa Ana-Los Angeles)—100-w.
- Desert Hot Springs & Palm Springs**—K53CK, Country Club Communication Inc. (KFMB-TV Ch. 8 San Diego)—10-w.
- Desert Hot Springs & Palm Springs**—K73AD, Palmer Communications Inc., 10889 Wilshire Blvd., Los Angeles, CA (KGTU Ch. 10 San Diego)—10-w.
- Desert Hot Springs & Palm Springs**—K77AV, Pacific Media Corp., 10889 Wilshire Blvd., Los Angeles, CA (XETV Ch. 6 Tijuana, Mexico-San Diego)—10-w.
- Dinsmore area**—K11LV, Ruth Lake Community Services District, Box 411, Star Rte., Bridgeville, CA (KRCR-TV Ch. 7 Redding)—5-w.
- Douglas City**—See K02EE, Weaverville.
- Douglas City, Junction City & Weaverville**—K05CF, Weaverville Translator Co. Inc., Box 345, Weaverville, CA (KRCR-TV Ch. 7 Redding)—10-w.
- Dunsmuir**—See K02CN, Castella.
- Eagle Lake & Spaulding areas**—K10HP, California-Oregon Bcstg. Inc., 755 Auditorium Dr., Redding, CA 96001 (KRCR-TV Ch. 7 Redding)—5-w.
- Eagleville**—See K04GB, Cedarville.
- Eagleville**—See K13IU, Cedarville.
- Eagleville**—K13IV, Modoc County Superintendent of Schools, 139 W. Henderson St., Alturas, CA 96101 (KIXE-TV Ch. 9 Redding)—1-w.
- ★ **Elk & rural area along U.S. Hwy. 1**—K08JG, Point Arena TV Inc., Box 144, Point Arena, CA (KQED Ch. 9 San Francisco)—10-w.
- Esccondido, Rancho Bernardo & Poway**—K57CD, Estrella Communications, 1139 Grand Central Ave., Glendale, CA 91201 (KVEA Ch. 52 Corona-Los Angeles)—100-w.
- Essex**—K02IY, Essex Community TV, U.S. Hwy. 66, Essex, CA (KPNX-TV Ch. 12 Phoenix-Mesa, AZ)—10-w.
- Etna**—See K04EQ, Callahan.
- Etna**—See K06KA, Callahan.
- Etna**—See K13HU, Callahan.
- Etna & Fort Jones**—K02HC, Northern California Educational TV Assn. Inc., 603 N. Market St., Redding, CA 96003 (KIXE-TV Ch. 9 Redding)—5-w.
- Fall River Mills**—See K04GG, Bieber.
- Fall River Mills**—See K05DQ, Burney.
- Fall River Mills**—See K11JM, Burney.
- Fern Creek, Gull Lake, June Lake & Silver Lake**—K12ED, Mono County Superintendent of Schools, Box 11, June Lake, CA (KOLO-TV Ch. 8 Reno, NV)—1-w.
- Fern Creek, June Lake & Rainbow Mountain**—K06CV, Mono County Superintendent of Schools, Box 11, June Lake, CA (KQED Ch. 9 San Francisco)—1-w.
- Fifteen Mile Valley**—K03EL, County of San Bernardino, County Service Area 29, Box 922, Lucerne Valley, CA (KTLA Ch. 5 Los Angeles)—1-w.
- Fifteen Mile Valley**—K06IY, County of San Bernardino, County Service Area 29, Box 922, Lucerne Valley, CA (KTTV Ch. 11 Los Angeles)—1-w.
- Fifteen Mile Valley**—K08IR, County of San Bernardino, County Service Area 29, Box 922, Lucerne Valley, CA (KCBS-TV Ch. 2 Los Angeles)—1-w.
- Fifteen Mile Valley**—K10JT, County of San Bernardino, County Service Area 29, Box 922, Lucerne Valley, CA (KNBC-TV Ch. 4 Los Angeles)—1-w.
- Fifteen Mile Valley**—K12KM, County of San Bernardino, County Service Area 29, Box 922, Lucerne Valley, CA (KABC-TV Ch. 7 Los Angeles)—1-w.
- Fort Bidwell**—See K04GB, Cedarville.
- Fort Bidwell & Lake City**—K06FF, Modoc County Superintendent of Schools, 139 W. Henderson St., Alturas, CA 96101 (KIXE-TV Ch. 9 Redding)—10-w.
- Fort Bragg**—See K06FR, Laytonville.
- Fort Bragg**—See K08GJ, Laytonville.
- Fort Bragg**—See K10GL, Laytonville.
- Fort Bragg**—See K12GV, Laytonville.
- Fort Bragg**—See K53CM, Laytonville.
- Fort Jones**—See K02HC, Etna.
- Fort Jones**—See K04EQ, Callahan.
- Fort Jones**—See K06KA, Callahan.
- Fort Jones**—See K13HU, Callahan.
- Fresno**—K34AV, Family TV Inc., Box 841, Benicia, CA 94510 (KFCB Ch. 42 Concord)—1000-w.
- ★ **Fresno**—K69DT, Jerome N. Duncan II, 276 Beechwood Dr., Pasadena, CA 91103 (KSTS Ch. 48 San Jose via satellite)—100-w.
- Furnace Creek & Death Valley**—K09KT, Death Valley Employees Assn., Death Valley National Monument, General Delivery, Death Valley, CA (KCBS-TV Ch. 2 Los Angeles)—1-w.
- Furnace Creek & Death Valley**—K11LB, Death Valley Employees Assn., Death Valley National Monument, General Delivery, Death Valley, CA (KVBC Ch. 3 Las Vegas, NV)—1-w.
- ★ **Furnace Creek & Death Valley (portions)**—K05HH, Inyo County Superintendent of Schools, 1355 Jackson St., Independence, CA (KLXV Ch. 10 Las Vegas, NV)—10-w.
- Garberville**—K10HX, Miller Bcstg. Co., 1800 Broadway, Eureka, CA 95501 (KQIV-TV Ch. 6 Eureka)—1-w.
- Garberville & Redway**—K08HE, Precht Television Assoc. Inc., 5650 S. Broadway, Eureka, CA 95501 (KIEM-TV Ch. 3 Eureka)—1-w.
- Garberville Airport area**—See K12JJ, Banning.
- Goleta & Carpinteria**—K65BP, Ichthus Ministries Inc., 205 S. Silver Ridge Dr., Ridgecrest, CA (KTVN-TV Ch. 40 Santa Ana-Los Angeles)—100-w.
- Gonzales**—K59AC, Monterey County Superintendent of Schools, 132 W. Market St., Salinas, CA (KTEH Ch. 54 San Jose)—100-w.
- Gonzales**—K83BJ, Monterey County Superintendent of Schools, 132 W. Market St., Salinas, CA (KQED Ch. 9 San Francisco)—100-w.
- Green Point**—See K05EQ, Bald Mountain.
- Green Valley Lake**—K69CO, San Bernardino County, Superintendent of Schools, 201 North E St., San Bernardino, CA 92415 (KCET Ch. 28 Los Angeles)—100-w.

Greenview—See K04EQ, Callahan.

Greenview—See K06KA, Callahan.

Greenview—See K13HU, Callahan.

Greenville—K41BL, Golden Empire Bcstg. Co., Box 206, Greenville, CA 95947 (KCRA-TV Ch. 3 Sacramento)—20-w.

Greenville—K51CA, Golden Empire Bcstg. Co., Box 206, Greenville, CA 95947 (KHSL-TV Ch. 12 Chico)—20-w.

Greenville—See K63DP, Chester.

Greenville—See K76BG, Chester.

Greenwood Ridge—See K12LD, Albion Ridge.

Grenada, Weed & Yreka—K70EL, Northern California Educational TV Assn. Inc., 603 N. Market St., Redding, CA 96003 (KIXE-TV Ch. 9 Redding)—100-w. See Etna.

Gull Lake—See K12ED, Fern Creek.

Happy Camp—K07IX, Slater Butte Translator Co., Box 185, Happy Camp, CA (KTVL Ch. 10 Medford, OR)—10-w.

Happy Camp & North Indian Creek—K09PI, Slater Butte Translator Co., Box 185, Happy Camp, CA (KDRV Ch. 12 Medford, OR)—5-w.

Happy Camp & North Indian Creek—K11GO, Slater Butte Translator Co., Box 185, Happy Camp, CA (KVIQ-TV Ch. 6 Eureka)—5-w.

Happy Camp & North Indian Creek—K13GL, Slater Butte Translator Co., Box 185, Happy Camp, CA (K0BI Ch. 5 Medford, OR)—1-w.

Hat Creek—See K05DQ, Burney.

Hat Creek—See K11JM, Burney.

Hat Creek—See K13JT, Burney.

Hawkins Bar—See K12JL, Burnt Ranch.

Hayfork—K02BZ, Hayfork Chamber of Commerce, Box 643 (KHSL-TV Ch. 12 Chico)—5-w.

Hayfork—K04EM, Hayfork Chamber of Commerce, Box 643 (KRCR-TV Ch. 7 Redding)—1-w.

Hayfork—K05CR, Trinity County Superintendent of Schools, Courthouse Drawer AH, Weaverville, CA (KIXE-TV Ch. 9 Redding)—1-w.

Hemet, Joshua Tree, San Jacinto, Snow Peak, Twentynine Palms & Yucca Valley—K82BQ, Gulf-California Broadcast Commission, Box 29, El Centro, CA 92243 (KESQ-TV Ch. 42 Palm Springs-Indio)—1-w.

Heritage Ranch (rural area)—K02JP, Heritage Ranch Owners' Assn., Box 1155, Paso Robles, CA (KNTV Ch. 11 San Jose)—1-w.

Heritage Ranch (rural area)—K04JM, Heritage Ranch Owners' Assn., Box 1155, Paso Robles, CA (KCOY-TV Ch. 12 Santa Maria)—1-w.

Hertong—See K61EN, Susanville.

Hertong—See K65CC, Susanville.

Hertong—See K67BY, Susanville.

Hertong & Susanville—K70CC, Honey Lake Community TV Corp., Box 963, 320 N. Mesa St., Susanville, CA 96130 (KOLO-TV Ch. 8 Reno, NV)—100-w.

Hertong & Susanville—K75BT, Honey Lake Community TV Corp., Box 963, 320 N. Mesa St., Susanville, CA 96130 (KCRL Ch. 4 Reno, NV)—100-w.

Hollister—K59AY, Retlaw Enterprises Inc., Box 1938, Monterey, CA 93940 (KMST Ch. 46 Monterey-Salinas)—100-w.

Hollister—K77CD, Monterey County Superintendent of Schools, 132 W. Market St., Salinas, CA (KTEH Ch. 54 San Jose)—100-w.

Hollister—K80CC, Monterey County Superintendent of Schools, 132 W. Market St., Salinas, CA (KQED Ch. 9 San Francisco)—100-w.

Hoopa—K07GJ, Hoopa Valley Chamber of Commerce, Box 337 (KIEM-TV Ch. 3 Eureka)—5-w.

Hoopa—K11NE, Hoopa Valley Chamber of Commerce, Box 337 (KVIQ-TV Ch. 6 Eureka)—5-w.

*** Hoopa**—K32BX, Hoopa United Community Assn., Hwy. 96, Hoopa, CA 95546 (KREQ Ch. 23 Arcata-Eureka)—20-w.

*** Hoopa Valley**—K09MS, Hoopa Valley Chamber of Commerce, Box 337 (KEET Ch. 13 Eureka)—5-w.

Hopland—K06FA, Sanel Valley TV Assn., Dennis Craig (KTVU Ch. 2 Oakland-San Francisco)—1-w.

Hopland—K08FW, Sanel Valley TV Assn., Dennis Craig (KRON-TV Ch. 4 San Francisco)—1-w.

Hopland—K10FZ, Sanel Valley TV Assn., Dennis Craig (KPIX Ch. 5 San Francisco)—1-w.

Hopland—K13ID, Sanel Valley TV Assn., Dennis Craig (KGO-TV Ch. 7 San Francisco)—1-w.

Hornites—See K55BZ, Catheys Valley.

Hyampom—K13MD, Hyampom Community Council, Box 24, Hyampom, CA (KIEM-TV Ch. 3 Eureka)—1-w.

I.O.O.F. Camp Area & Lewiston—K03CT, Lewiston Translator Co., Box 294, Lewiston, CA 96052 (KRCR-TV Ch. 7 Redding)—5-w.

Independence—K06LB, Inyo County TV, Box 25, Independence, CA (KCBS-TV Ch. 2 Los Angeles)—10-w.

Independence—K10MC, Inyo County TV, Box 25, Independence, CA (KNBC-TV Ch. 4 Los Angeles)—10-w.

Independence—K12MZ, Inyo County TV, Box 25, Independence, CA (KABC-TV Ch. 7 Los Angeles)—10-w.

*** Independence & Owens Valley (portions)**—K44AI, Inyo County Superintendent of Schools, 1355 Jackson St., Independence, CA (KLVX Ch. 10 Las Vegas, NV)—10-w.

Indian Valley (north arm) & Quincy—K05DZ, California-Oregon Bcstg. Inc., 755 Auditorium Dr., Redding, CA 96001 (KRCR-TV Ch. 7 Redding)—10-w.

Inglewood—See NEW, Los Angeles.

Inyokern—See K49AA, Armitage Field.

Inyokern—See K51AA, Armitage Field.

Inyokern—See K53AB, Armitage Field.

Inyokern—See K57AK, Armitage Field.

Inyokern—See K59AO, Armitage Field.

Inyokern—See K61AJ, Armitage Field.

Inyokern—See K63AH, Armitage Field.

Inyokern—See K65AM, Armitage Field.

Inyokern—See K67AO, Armitage Field.

Inyokern—See K69AS, Armitage Field.

Inyokern, Armitage Field & Ridgecrest—K47AE, Indian Wells Valley TV Booster Inc., Box 562, Ridgecrest, CA (KVEA Ch. 52 Corona-Los Angeles)—23-w.

Jones Valley Park—K04JI, Jones Valley Translator Group, 7355 Ravine Rd., Redding, CA (KHSL-TV Ch. 12 Chico)—1-w.

Joshua Tree—See K82BQ, Hemet.

Joshua Tree (outlying areas) & Monument Manor—K10LK, Morongo Basin TV Club Inc., Box 864, Twentynine Palms, CA (KNBC-TV Ch. 4 Los Angeles)—10-w.

Joshua Tree (outlying areas) & Monument Manor—K12MG, Morongo Basin TV Club Inc., Box 864, Twentynine Palms, CA (KABC-TV Ch. 7 Los Angeles)—10-w.

Joshua Tree, Landers, Twentynine Palms, Yucca Valley (outlying areas)—K59BM, Morongo Basin TV Club Inc., Box 864, Twentynine Palms, CA (KABC-TV Ch. 7 Los Angeles)—20-w.

Joshua Tree, Landers, Twentynine Palms, Yucca Valley (outlying areas)—K61BE, Morongo Basin TV Club Inc., Box 864, Twentynine Palms, CA (KNBC-TV Ch. 4 Los Angeles)—20-w.

Junction City—See K02EE, Weaverville.

Junction City—See K05CF, Douglas City.

June Lake—See K06CV, Fern Creek.

June Lake—See K12ED, Fern Creek.

La Jolla—K62AK, SCI 2 Inc., 12000 Biscayne Blvd., Miami, FL 33261-8000 (KNSD Ch. 39 San Diego)—100-w.

La Jolla—K67AM, Board of Trustees, California State U. & Colleges for San Diego State U., San Diego State U., San Diego, CA 92182 (KPBS-TV Ch. 15 San Diego)—100-w.

Lake City—See K06FF, Fort Bidwell.

Lake Isabella (South Shore)—K12HL, South Lake Property Owners Assn., Box 296 (KCBS-TV Ch. 2 Los Angeles)—10-w.

Lake Isabella area—K08FX, South Lake Property Owners Assn., Box 296 (KBAK-TV Ch. 29 Bakersfield)—10-w.

Lake Isabella area—K10GC, South Lake Property Owners Assn., Box 296 (KERO-TV Ch. 23 Bakersfield)—10-w.

Lakehead—K02FF, California-Oregon Bcstg. Inc., 755 Auditorium Dr., Redding, CA 96001 (KRCR-TV Ch. 7 Redding)—5-w.

*** Lakeport**—K33CH, Lake County TV Club, Box 906, Lakeport, CA 95453 (KICU-TV Ch. 36 San Jose)—100-w.

Lakeport—K52AJ, Lake County TV Club, Box 906, Lakeport, CA 95453 (KHSL-TV Ch. 12 Chico)—100-w.

Lakeport—K56AW, Lake County TV Club, Box 906, Lakeport, CA 95453 (KTVU Ch. 2 Oakland-San Francisco)—100-w.

Lakeport—K58AW, Lake County TV Club, Box 906, Lakeport, CA 95453 (KCRA-TV Ch. 3 Sacramento)—100-w.

Lakeport—K62AY, Lake County TV Club, Box 906, Lakeport, CA 95453 (KVIE Ch. 6 Sacramento-Stockton)—100-w.

Lakeport—K64AZ, Lake County TV Club, Box 906, Lakeport, CA 95453 (KQVR-TV Ch. 13 Stockton-Sacramento)—100-w.

Lakeport—K68AL, Lake County TV Club, Box 906, Lakeport, CA 95453 (KXTV Ch. 10 Sacramento-Stockton)—100-w.

Lakeport & Clearlake Basin—K71BD, Lake County TV Club, Box 906, Lakeport, CA 95453 (KHSL-TV Ch. 12 Chico)—100-w.

*** Lakeport & Rohnert Park**—K25AQ, Rural California Bcstg. Corp., 1801 E. Cotati Ave., Rohnert Park, CA 94928 (KVIE Ch. 6 Sacramento-Stockton)—100-w.

Lakeshore & Lamolne—K04FL, Lakeshore TV Translator Service, 170 S. Oak, Lakehead, CA 96051 (KHSL-TV Ch. 12 Chico)—5-w.

Lamolne—See K04FL, Lakeshore.

Lancaster—K62AN, Trinity Bcstg. Network Inc., 2442 Michelle Rd., Tustin, CA 92680 (KTBN-TV Ch. 40 Santa Ana-Los Angeles)—100-w.

Landers—See K59BM, Joshua Tree.

Landers—See K61BE, Joshua Tree.

*** Laytonville & Fort Bragg**—K53CM, Lester J. Deitz, Box 637, Ukiah, CA 95482 (KOFY-TV Ch. 20 San Francisco)—100-w.

Laytonville, Branscomb & Fort Bragg—K06FR, Lester J. Deitz, Box 637, Ukiah, CA 95482 (KTVU Ch. 2 Oakland-San Francisco)—10-w.

Laytonville, Branscomb & Fort Bragg—K08GJ, Lester J. Deitz, Box 637, Ukiah, CA 95482 (KRON-TV Ch. 4 San Francisco)—10-w.

Laytonville, Branscomb & Fort Bragg—K10GL, Lester J. Deitz, Box 637, Ukiah, CA 95482 (KPIX Ch. 5 San Francisco)—10-w.

Laytonville, Branscomb & Fort Bragg—K12GV, Lester J. Deitz, Box 637, Ukiah, CA 95482 (KGO-TV Ch. 7 San Francisco)—10-w.

Lee Vining—See K05FH, Bridgeport.

Lee Vining—K07SE, Lee Vining Public Utilities District (KCRA-TV Ch. 3 Sacramento)—1-w.

Lee Vining—K11QP, Lee Vining Public Utilities District (KOLO-TV Ch. 8 Reno, NV)—1-w.

Lee Vining—K13SS, Lee Vining Public Utilities District (KXTV Ch. 10 Sacramento-Stockton)—1-w.

Lewiston—See K03CT, I.O.O.F. Camp Area.

Lewiston—K06EX, Lewiston Translator Co., Box 294, Lewiston, CA 96052 (KHSL-TV Ch. 12 Chico)—1-w.

Likely—K11LD, California-Oregon Bcstg. Inc., 755 Auditorium Dr., Redding, CA 96001 (KRCR-TV Ch. 7 Redding)—5-w.

Likely—See K60AR, Alturas.

Likely—K77AU, Likely TV Club, Box 61 (KOLO-TV Ch. 8 Reno, NV)—10-w.

Translators—California

- Likely & Alturas**—K05ET, California-Oregon Bcstg. Inc., 755 Auditorium Dr., Redding, CA 96001—5-w.
- Likely-Alturas**—K68BX, Likely TV Club, Box 61 (KHSL-TV Ch. 12 Chico)—100-w.
- Litchfield**—K11RL, Honey Lake Community TV Corp., Box 963, 320 N. Mesa St., Susanville, CA 96130 (KHSL-TV Ch. 12 Chico)—10-w.
- Litchfield**—K13RZ, Honey Lake Community TV Corp., Box 963, 320 N. Mesa St., Susanville, CA 96130 (KVIE Ch. 6 Sacramento-Stockton)—10-w.
- Litchfield & Susanville**—K06II, Northern California Educational TV Assn. Inc., 603 N. Market St., Redding, CA 96003 (KIXE-TV Ch. 9 Redding)—10-w.
- Little River**—See K09NW, Albion.
- Little Valley**—See K02FB, Bieber.
- Little Valley**—See K04GG, Bieber.
- Lone Pine**—K50AR, Lone Pine Television Inc., 240 Lubken Ave., Lone Pine, CA 93545 (KCBS-TV Ch. 2 Los Angeles)—100-w.
- Lone Pine**—K54AZ, Lone Pine Television Inc., 240 Lubken Ave., Lone Pine, CA 93545 (KNBC-TV Ch. 4 Los Angeles)—100-w.
- Lone Pine**—K56AO, Lone Pine Television Inc., 240 Lubken Ave., Lone Pine, CA 93545 (KTLA Ch. 5 Los Angeles)—20-w.
- * Lone Pine**—K58CH, Lone Pine Television Inc., 240 Lubken Ave., Lone Pine, CA 93545 (KABC-TV Ch. 7 Los Angeles)—20-w.
- Lone Pine**—K78BR, Lone Pine Television Inc., 240 Lubken Ave., Lone Pine, CA 93545 (KABC-TV Ch. 7 Los Angeles)—100-w.
- Lone Pine, Olancho & Pinamint Springs**—K52AL, Inyo County Superintendent of Schools, 1355 Jackson St., Independence, CA (KLVX Ch. 10 Las Vegas, NV)—100-w.
- Long Valley**—K05FR, Mono County Services Tax District 1, Box 362, Mammoth Lakes, CA (KXTV Ch. 10 Sacramento-Stockton)—1-w.
- Long Valley**—See K568S, Crowley Lake.
- * Long Valley Region**—K58BN, Mono County Service Area No. 1, Box 189, Rte. 1, Crowley Lake, CA 93546 (KXTV Ch. 10 Sacramento-Stockton)—1-w.
- Long Valley Region**—K60BR, Mono County Service Area No. 1, Box 189, Rte. 1, Crowley Lake, CA 93546 (KQED Ch. 9 San Francisco)—10-w.
- Lookout**—See K02FB, Bieber.
- Los Altos**—See K568R, Palo Alto.
- * Los Angeles-Inglewood**—NEW, Ch. 16, Neighborhood TV Co. Inc., Box 22073, Phoenix, AZ 85028 (KUSK Ch. 7 Prescott, AZ via satellite)—100-w.
- Los Gatos**—See K568R, Palo Alto.
- Lucerne Valley**—K15CA, County of San Bernardino, County Service Area 29, Box 922, Lucerne Valley, CA (KCBS-TV Ch. 2 Los Angeles)—100-w.
- Lucerne Valley**—K19BT, County of San Bernardino, County Service Area 29, Box 922, Lucerne Valley, CA (KABC-TV Ch. 7 Los Angeles)—100-w.
- Lucerne Valley**—K41CB, County of San Bernardino, County Service Area 29, Box 922, Lucerne Valley, CA (KNBC-TV Ch. 4 Los Angeles)—100-w.
- Lucerne Valley**—K48AD, County of San Bernardino, County Service Area 29, Box 922, Lucerne Valley, CA (KTTV Ch. 11 Los Angeles)—100-w.
- Lucerne Valley**—K54AD, County of San Bernardino, County Service Area 29, Box 922, Lucerne Valley, CA (KHJ-TV Ch. 9 Los Angeles)—100-w.
- Lucerne Valley**—K68CW, County of San Bernardino, County Service Area 29, Box 922, Lucerne Valley, CA (KTLA Ch. 5 Los Angeles)—100-w.
- Mammoth Lakes**—K09JW, Mammoth Electric, Henry J. Warta, Box 396 (KGO-TV Ch. 7 San Francisco)—1-w.
- Mammoth Lakes**—K11KD, Mammoth Electric, Henry J. Warta, Box 396 (KSBY-TV Ch. 6 San Luis Obispo)—1-w.
- Mammoth School**—See K12IQ, Conway.
- * Manchester**—K59BB, Point Arena TV Inc., Box 144, Point Arena, CA (KQED Ch. 9 San Francisco)—100-w.
- Mariposa County**—See K06JW, Ponderosa Basin.
- Maxwell**—See K08FZ, Colusa.
- McArthur**—See K05DQ, Burney.
- Meeks Bay**—See K60AS, Crystal Bay.
- Mendocino**—See K09NW, Albion.
- Meyers & Stateline**—K12IU, Sarkes Tarzian Inc., Box 7220, 4925 Energy Way, Reno, NV 89502 (KTVN Ch. 2 Reno, NV)—5-w.
- Montague**—See K13LO, Yreka.
- Montague**—See K17BA, Yreka.
- Montague & Yreka**—K04HE, California-Oregon Bcstg. Inc., 755 Auditorium Dr., Redding, CA 96001 (KOBI Ch. 5 Medford, OR)—10-w.
- Montague, Weed & Yreka**—K04CM, Golden Empire Bcstg. Co., Box 489, Chico, CA 95927 (KHSL-TV Ch. 12 Chico)—1-w.
- Monterey**—See K25AC, Capitola.
- Monterey**—See K29AB, Salinas.
- Montgomery Creek & Round Mountain**—K02GV, Round Mountain Community TV Corp., Box 67, Round Mountain, CA (KHSL-TV Ch. 12 Chico)—5-w.
- Monument Manor**—See K10LK, Joshua Tree.
- Monument Manor**—See K12MG, Joshua Tree.
- Morgan Hill**—K82BC, KTEH-TV Foundation, 100 Skyport Dr., San Jose, CA 95115 (KTEH Ch. 54 San Jose)—100-w.
- Morongo Valley**—K14AB, County of San Bernardino, County Service Area 70, 1111 E. Mill St., San Bernardino, CA (KTTV Ch. 11 Los Angeles)—100-w.
- Morongo Valley**—K16AA, County of San Bernardino, County Service Area 70, 1111 E. Mill St., San Bernardino, CA (KCBS-TV Ch. 2 Los Angeles)—100-w.
- Morongo Valley**—K60AY, County of San Bernardino, County Service Area 70, 1111 E. Mill St., San Bernardino, CA (KNBC-TV Ch. 4 Los Angeles)—100-w.
- Morongo Valley**—K62AO, County of San Bernardino, County Service Area 70, 1111 E. Mill St., San Bernardino, CA (KTLA Ch. 5 Los Angeles)—100-w.
- Morongo Valley**—K64AU, County of San Bernardino, County Service Area 70, 1111 E. Mill St., San Bernardino, CA (KABC-TV Ch. 7 Los Angeles)—100-w.
- Morongo Valley**—K67BH, County of San Bernardino, County Service Area 70, 1111 E. Mill St., San Bernardino, CA (KHJ-TV Ch. 9 Los Angeles)—100-w.
- Morro Bay**—K07II, Stauffer Communications Inc., 1503 N. McClelland, Santa Maria, CA 93454 (KCOY-TV Ch. 12 Santa Maria)—1-w.
- Morro Bay, Paso Robles & San Luis Obispo**—K57BC, Smith Bcstg. of California Ltd. Partnership, 730 Miramonte Dr., Santa Barbara, CA 93109 (KEYT-TV Ch. 3 Santa Barbara)—100-w.
- Mount Gate, Silverthorn & Bay Bridge area**—K03FU, California-Oregon Bcstg. Inc., 755 Auditorium Dr., Redding, CA 96001 (KRCR-TV Ch. 7 Redding)—10-w.
- Mount Patterson (homes along U.S. 395 South to Bridgeport & Twin Lakes)**—K07QM, Mono County Service Area No. 5, Box 675, Bridgeport, CA 93517 (KXTV Ch. 10 Sacramento-Stockton)—1-w.
- Mount Shasta**—See K02CN, Castella.
- Mount Shasta**—See K04BT, Castella.
- Mount Shasta**—See K05BR, Castella.
- Mountain View**—See K568R, Palo Alto.
- Murphy Meadow**—See K05EQ, Bald Mountain.
- Navarro Head areas**—See K12LD, Albion Ridge.
- * Needles**—K17BN, Mohave County Board of Supervisors, Box 390, Kingman, AZ 86401 (KTSP-TV Ch. 10 Phoenix, AZ)—100-w.
- Needles**—See K58AP, Gas City.
- Needles**—See K62AG, Gas City.
- Needles**—See K64AG, Gas City.
- Needles**—See K76AQ, Bullhead City.
- Needles, CA & Bullhead City, Davis Dam & Gas City, AZ**—K19BR, Needles Community TV Club Inc., Box 617, Needles, CA (KTVK Ch. 3 Phoenix, AZ)—100-w.
- Needles, CA & Bullhead City, Davis Dam & Gas City, AZ**—K30BQ, Needles Community TV Club Inc., Box 617, Needles, CA (KPNX-TV Ch. 12 Phoenix-Mesa, AZ)—100-w.
- Newberry**—K03EK, County of San Bernardino, County Service Area 40, Box 326, Daggett, CA (KTLA Ch. 5 Los Angeles)—10-w.
- Newberry**—K06IQ, County of San Bernardino, County Service Area 40, Box 326, Daggett, CA (KTTV Ch. 11 Los Angeles)—10-w.
- Newberry**—K08IA, County of San Bernardino, County Service Area 40, Box 326, Daggett, CA (KBAK-TV Ch. 29 Bakersfield)—10-w.
- Newberry**—K10IX, County of San Bernardino, County Service Area 40, Box 326, Daggett, CA (KCBS-TV Ch. 2 Los Angeles)—10-w.
- Newberry**—K12JI, County of San Bernardino, County Service Area 40, Box 326, Daggett, CA (KNBC-TV Ch. 4 Los Angeles)—10-w.
- North Dunsmuir**—See K04BT, Castella.
- North Dunsmuir**—See K05BR, Castella.
- North Indian Creek**—See K09PI, Happy Camp.
- North Indian Creek**—See K11GO, Happy Camp.
- North Indian Creek**—See K13GL, Happy Camp.
- O'Brien**—K05DY, California-Oregon Bcstg. Inc., 755 Auditorium Dr., Redding, CA 96001 (KRCR-TV Ch. 7 Redding)—5-w.
- Olancho**—See K52AL, Lone Pine.
- Orleans**—K08HJ, Orleans Community Service Club, Box 131 (KVIQ-TV Ch. 6 Eureka)—1-w.
- Orleans**—K11IQ, Precht Television Assoc. Inc., 5650 S. Broadway, Eureka, CA 95501 (KIEM-TV Ch. 3 Eureka)—1-w.
- Oroville**—K08FO, California-Oregon Bcstg. Inc., 755 Auditorium Dr., Redding, CA 96001 (KRCR-TV Ch. 7 Redding)—5-w. Requests CP to change principal community to Maxwell/Oroville.
- Oroville**—K18AO, Chico Bcstg. Corp., Box 4406, 180 E. 4th St., Chico, CA 95927 (KCPM Ch. 24 Chico)—100-w. Note: Licensed as LPTV.
- Oxnard**—See K57BS, Santa Barbara.
- Palermo**—K51BP, Koplar Communications of California Inc., 500 Media Place, Sacramento, CA 95815 (KRKB-TV Ch. 31 Sacramento-Stockton)—1-w.
- Palm Springs**—See K53CK, Desert Hot Springs.
- Palm Springs**—K55FI, Palmer Communications Inc., 1801 Grand Ave., Des Moines, IA 80308 (KCBS-TV Ch. 2 Los Angeles)—100-w.
- Palm Springs**—K66BM, Trinity Bcstg. Network Inc., 2442 Michelle Rd., Tustin, CA 92680 (KTBN-TV Ch. 40 Santa Ana-Los Angeles)—100-w.
- Palm Springs**—See K73AD, Desert Hot Springs.
- Palm Springs**—See K77AV, Desert Hot Springs.
- Palo Alto, Mountain View, Los Altos, Sunnyvale, Saratoga, Los Gatos & San Jose**—K568R, KNTV Inc., 645 Park Ave., San Jose, CA 95110 (KNTV Ch. 11 San Jose)—1000-w.
- Palo Verde Valley**—See K59CP, Blythe.
- Palo Verde Valley**—See K63CJ, Blythe.
- Paradise**—K05EM, California-Oregon Bcstg. Inc., 755 Auditorium Dr., Redding, CA 96001 (KRCR-TV Ch. 7 Redding)—5-w.
- Paso Robles**—See K57BC, Morro Bay.

Phelan—See K33BT, Adelanto.

Philo—See K57CT, Boonville.

Philo—See K59CH, Boonville.

Philo—See K61CH, Boonville.

Philo—See K63CE, Boonville.

Philo—See K67CC, Boonville.

Philo—See K69CU, Boonville.

Philo—See K75BR, Boonville.

Pinamint Springs—See K52AL, Lone Pine.

Planada—See K55BZ, Catheys Valley.

* **Point Arena**—K68BD, Point Arena TV Inc., Box 144, Point Arena, CA (KQED Ch. 9 San Francisco)—100-w.

Point Arena—K75AO, Point Arena TV Inc., Box 144, Point Arena, CA (KRON-TV Ch. 4 San Francisco)—10-w.

Point Arena—K77CQ, Point Arena TV Inc., Box 144, Point Arena, CA (KTVU Ch. 2 Oakland-San Francisco)—10-w.

* **Ponderosa**—K12LG, Ponderosa Basin Community TV Assn., 5605 Harris Cut-Off Rd., Mariposa, CA (KXTV Ch. 10 Sacramento-Stockton)—1-w.

Ponderosa Basin—K07NB, Ponderosa Basin Community TV Assn., 5605 Harris Cut-Off Rd., Mariposa, CA (KCRA-TV Ch. 3 Sacramento)—1-w.

Ponderosa Basin & Mariposa County—K06JW, Ponderosa Basin Community TV Assn., 911-0 Ronda Sevilla, Laguna Hills, CA (KJEO Ch. 47 Fresno)—1-w.

Popett Flats—See K59BR, Banning.

Porterville—See K15CO, Visalia.

Potter Valley—K06DK, Potter Valley TV Assn. Inc., General Delivery (KTVU Ch. 2 Oakland-San Francisco)—10-w.

Potter Valley—K08EE, Potter Valley TV Assn. Inc., General Delivery (KCRA-TV Ch. 3 Sacramento)—10-w.

Potter Valley—K10EQ, Potter Valley TV Assn. Inc., General Delivery (KPIX Ch. 5 San Francisco)—10-w.

Potter Valley—K12DV, Potter Valley TV Assn. Inc., General Delivery (KGO-TV Ch. 7 San Francisco)—10-w.

Potter Valley—K69DI, Potter Valley TV Assn. Inc., General Delivery (KQED Ch. 9 San Francisco)—20-w.

Poway—See K57CD, Escondido.

Poway, San Diego & surrounding areas—K48AL, KSCI Inc., 1954 Cotner Ave., Los Angeles, CA 90025 (KSCI Ch. 18 San Bernardino-Los Angeles)—100-w.

Quincy—K11JU, Golden Empire Bcstg. Co., Box 489, Chico, CA 95927 (KHSL-TV Ch. 12 Chico)—10-w.

Rainbow Mountain—See K06CV, Fern Creek.

Rancho Bernardo—See K57CD, Escondido.

Redway—See K08HE, Garberville.

Ridgecrest—See K02HY, China Lake.

Ridgecrest—See K04HX, China Lake.

Ridgecrest—See K05FO, China Lake.

Ridgecrest—See K07NH, China Lake.

Ridgecrest—See K09MG, China Lake.

Ridgecrest—See K11ML, China Lake.

Ridgecrest—See K13NF, China Lake.

Ridgecrest—See K47AE, Inyokern.

Ridgecrest—See K49AA, Armitage Field.

Ridgecrest—See K55AB, China Lake.

Rio Dell—K08FV, Precht Television Assoc. Inc., 5650 S. Broadway, Eureka, CA 95501 (KJEM-TV Ch. 3 Eureka)—1-w.

Rio Dell & Scotia—K10FS, Miller Bcstg. Co., 1800 Broadway, Eureka, CA 95501 (KVIQ-TV Ch. 6 Eureka)—1-w.

Riverside—K62AC, Regents of U. of California, Telecommunications Coordinator, 485 University Hall, Berkeley, CA (KVCR-TV Ch. 24 San Bernardino)—100-w.

Rohner Park—See K25AQ, Lakeport.

Round Mountain—See K02GV, Montgomery Creek.

Rubicon Bay—See K60AS, Crystal Bay.

Sacramento—K61DW, Arike Logan, 5132 Garth Ave., Los Angeles, CA 90056—100-w.

* **Sacramento**—NEW, Ch. 69, Neighborhood TV Co. Inc., Box 22073, Phoenix, AZ 85028 (KUSK Ch. 7 Prescott, AZ via satellite)—100-w.

Salinas—See K25AC, Capitola.

Salinas—K56AA, Monterey County Superintendent of Schools, 132 W. Market St., Salinas, CA (KTEH Ch. 54 San Jose)—1000-w.

Salinas—K72CH, Monterey County Superintendent of Schools, 132 W. Market St., Salinas, CA (KQED Ch. 9 San Francisco)—100-w.

Salinas & Monterey—K29AB, Ralph C. Wilson Industries Inc., 1585 Schallenger Rd., San Jose, CA 95131 (KICU-TV Ch. 36 San Jose)—1000-w.

San Ardo—See K13ND, Bradley.

San Ardo—See K74CS, Bradley.

San Diego—See K48AL, Poway.

* **San Diego**—NEW, Ch. 2, R. A. Fessenden Educational Fund, L. W. Milam, Box 3490, San Diego, CA (KBDI-TV Ch. 12 Broomfield, CO)—10-w.

* **San Diego**—NEW, Ch. 3, R. A. Fessenden Educational Fund, L. W. Milam, Box 3490, San Diego, CA (KBDI-TV Ch. 12 Broomfield, CO)—10-w.

San Diego—NEW, Neighborhood TV Co. Inc., Box 22073, Phoenix, AZ 85028 (KUSK Ch. 7 Prescott, AZ via satellite)—100-w.

San Jacinto—See K82BQ, Hemet.

San Jose—See K56BR, Palo Alto.

San Luis Obispo—K10FK, Central Coast Broadcasters Inc., Box 1299, Santa Maria, CA 93454 (KCOY-TV Ch. 12 Santa Maria)—1-w.

San Luis Obispo—K15BD, TV 15 Bcstg. Inc., 1641 Garden St., San Luis Obispo, CA 93401 (KTBN-TV Ch. 40 Santa Ana-Los Angeles)—1000-w.

San Luis Obispo—See K57BC, Morro Bay.

San Marlin—K65AW, KTEH-TV Foundation, 100 Skyport Dr., San Jose, CA 95115 (KTEH Ch. 54 San Jose)—100-w.

Santa Barbara—K24AO, Smith Bcstg. of California Ltd. Partnership, 730 Miramonte Dr., Santa Barbara, CA 93109 (KEYT-TV Ch. 3 Santa Barbara)—100-w.

Santa Barbara—K59CD, KSBY Inc., 467 Hill St., San Luis Obispo, CA 93401 (KSBY-TV Ch. 6 San Luis Obispo)—100-w.

Santa Barbara & Santa Ynez Valley (western portion)—K55AP, Community TV of Santa Barbara, Box 3711, Santa Barbara, CA (KCET Ch. 28 Los Angeles)—100-w.

Santa Barbara (NE section)—K61AI, Community TV of Santa Barbara, Box 3711, Santa Barbara, CA (KCET Ch. 28 Los Angeles)—100-w.

Santa Barbara, Santa Cruz Island, Ventura & Oxnard—K57BS, Smith Bcstg. of California Ltd. Partnership, 730 Miramonte Dr., Santa Barbara, CA 93109 (KEYT-TV Ch. 3 Santa Barbara)—100-w.

Santa Cruz—See K25AC, Capitola.

Santa Cruz & environs—K57AV, Retlaw Enterprises Inc., Box 1938, Monterey, CA 93940 (KMST Ch. 46 Monterey-Salinas)—100-w.

Santa Cruz Island—See K57BS, Santa Barbara.

Santa Maria—K07TA, Sainte Bcstg. Corp., 100 Sycamore Ave., Modesto, CA 95354 (KCBA Ch. 35 Salinas-Monterey)—10-w.

Santa Maria—K65CJ, Central Coast Good News Inc., Box 3337, San Luis Obispo, CA 93403 (KTBN-TV Ch. 40 Santa Ana-Los Angeles)—100-w.

Santa Ynez Valley—See K55AP, Santa Barbara.

Saratoga—See K56BR, Palo Alto.

Scotia—See K10FS, Rio Dell.

Seiad Valley—K08EQ, Nolo Wire Inc., Box 633 (KOBI Ch. 5 Medford, OR)—5-w.

Seiad Valley—K12JD, Nolo Wire Inc., Box 633 (KTVL Ch. 10 Medford, OR)—1-w.

Shelter Cove—K08JM, Shelter Cove Pioneers Inc., Star Rte., Shelter Cove, CA (KJEM-TV Ch. 3 Eureka)—1-w.

Shelter Cove—K10KY, Shelter Cove Pioneers Inc., Star Rte., Shelter Cove, CA (KVIQ-TV Ch. 6 Eureka)—1-w.

* **Shoshone & Tecopa**—K07RW, Inyo County Superintendent of Schools, 1355 Jackson St., Independence, CA (KLXV Ch. 10 Las Vegas, NV)—10-w.

Shoshone & Tecopa Hot Springs—K09OF, County of Inyo, Drawer Q, Independence, CA (KVBC Ch. 3 Las Vegas, NV)—10-w.

Shoshone & Tecopa Hot Springs—K110U, County of Inyo, Drawer Q, Independence, CA (KLAS-TV Ch. 8 Las Vegas, NV)—10-w.

Shoshone & Tecopa Hot Springs—K13PP, County of Inyo, Drawer Q, Independence, CA (KTNV Ch. 13 Las Vegas, NV)—10-w.

Silent Valley—See K59BR, Banning.

Silver Lake—See K12ED, Fern Creek.

Silver Lake—See K33BT, Adelanto.

Silverthorn—See K03FU, Mount Gate.

Snow Peak—See K82BQ, Hemet.

Solvang—K10GR, Central Coast Broadcasters Inc., Box 1299, Santa Maria, CA 93454 (KCOY-TV Ch. 12 Santa Maria)—10-w.

Solvang—See K53AT, Buelton.

South Dunsmuir—See K04BT, Castella.

South Dunsmuir—See K05BR, Castella.

South Lake Tahoe—K33CN, Circle L Inc., Box 7160, Reno, NV 89510 (KCRL Ch. 4 Reno, NV)—10-w.

Spaulding—See K10HP, Eagle Lake.

Spaulding Tract—K05HG, Eagle Lake Translator Assn., Box 542, Star Rte. 3, Susanville, CA (KHSL-TV Ch. 12 Chico)—1-w.

Springville—See K07HA, Balch Park.

Springville—See K11FU, Balch Park.

Springville—K13PG, Springville Community TV Inc., 33600 Globe Dr., Porterville, CA (KFSN-TV Ch. 30 Fresno)—10-w.

Stateline—See K12IU, Meyers.

* **Stockton**—NEW, Ch. 52, Neighborhood TV Co. Inc., Box 22073, Phoenix, AZ 85028 (KUSK Ch. 7 Prescott, AZ via satellite)—100-w.

Summit—See K12IQ, Conway.

Sunnyvale—See K56BR, Palo Alto.

Susanville—See K06II, Litchfield.

Susanville—See K63DP, Chester.

Susanville—See K70CC, Herlong.

Susanville—See K75BT, Herlong.

Susanville & Herlong—K61EN, Honey Lake Community TV Corp., Box 963, 320 N. Mesa St., Susanville, CA 96130 (KTVN Ch. 2 Reno, NV)—100-w.

Susanville & Herlong—K65CC, Honey Lake Community TV Corp., Box 963, 320 N. Mesa St., Susanville, CA 96130 (KNPB Ch. 5 Reno, NV)—100-w.

Susanville & Herlong—K67BY, Honey Lake Community TV Corp., Box 963, 320 N. Mesa St., Susanville, CA 96130 (KAME-TV Ch. 21 Reno, NV)—100-w.

* **Swauger Creek**—K48CN, Mono County Service Area No. 5, Box 675, Bridgeport, CA 93517 (KCRL Ch. 4 Reno, NV)—1-w.

* **Swauger Creek**—K51CP, Mono County Service Area No. 5, Box 675, Bridgeport, CA 93517 (KAME-TV Ch. 21 Reno, NV)—1-w.

* **Swauger Creek**—K54CX, Mono County Service Area No. 5, Box 675, Bridgeport, CA 93517 (KVIE Ch. 6 Sacramento-Stockton)—1-w.

Sycamore Flats & Upper Arroyo—K02DC, KSBW Inc., Box 81651, Salinas, CA 93912 (KSBW Ch. 8 Salinas-Monterey)—10-w.

Tecopa—See K07RW, Shoshone.

Tecopa Hot Springs—See K09OF, Shoshone.

Tecopa Hot Springs—See K110U, Shoshone.

Translators—California

Tecopa Hot Springs—See K13PP, Shoshone.

Thousand Oaks—K55CC, Trinity Bcstg. Network Inc., 2442 Michelle Rd., Tustin, CA 92680 (KTBN-TV Ch. 40 Santa Ana-Los Angeles)—100-w.

Three River—K74BJ, San Joaquin Communications Corp., Box 24000, Fresno, CA (KFSN-TV Ch. 30 Fresno)—20-w.

Three Rivers—K7880, San Joaquin Communications Corp., Box 24000, Fresno, CA (KSEE Ch. 24 Fresno)—20-w.

* **Topaz Lake (region)**—K13NJ, Mono County Superintendent of Schools, Box 11, June Lake, CA (KVIE Ch. 6 Sacramento-Stockton)—1-w.

Torrey Pines—See K59AL, University of California-San Diego.

Trinity Center—K02KH, North Lake Translator Group, Box 130, Trinity Center, CA (KTVL Ch. 10 Medford, OR)—5-w.

Trinity Center—See K04IO, Coffee Creek.

Trinity Center—See K05FZ, Coffee Creek.

Twentynine Palms—See K59BM, Joshua Tree.

Twentynine Palms—See K61BE, Joshua Tree.

Twentynine Palms—See K82BQ, Hemet.

Twentynine Palms & Twentynine Palms Marine Base—K54AI, Morongo Basin TV Club Inc., Box 864, Twentynine Palms, CA (KTLA Ch. 5 Los Angeles)—20-w.

Twentynine Palms & Twentynine Palms Marine Base—K65AR, Morongo Basin TV Club Inc., Box 864, Twentynine Palms, CA (KABC-TV Ch. 7 Los Angeles)—100-w.

Twentynine Palms & Twentynine Palms Marine Base—K70BC, Morongo Basin TV Club Inc., Box 864, Twentynine Palms, CA (KNBC-TV Ch. 4 Los Angeles)—100-w.

Twentynine Palms & Twentynine Palms Marine Base—K76AJ, Morongo Basin TV Club Inc., Box 864, Twentynine Palms, CA (KCBS-TV Ch. 2 Los Angeles)—100-w.

Twentynine Palms Marine Base—See K54AI, Twentynine Palms.

Twentynine Palms Marine Base—See K65AR, Twentynine Palms.

Twentynine Palms Marine Base—See K67AJ, Twentynine Palms.

Twentynine Palms Marine Base—See K70BC, Twentynine Palms.

Twentynine Palms Marine Base—See K76AJ, Twentynine Palms.

Twentynine Palms, Twentynine Palms Marine Base & nearby desert area—K67AJ, Morongo Basin TV Club Inc., Box 864, Twentynine Palms, CA (KTTV Ch. 11 Los Angeles)—100-w.

Twin Lakes—See K02JX, Bridgeport.

Twin Lakes—See K11HS, Bridgeport.

Twin Lakes—See K13EX, Bridgeport.

* **Ukiah**—K17CG, TV Improvement Assn., Box 637, Ukiah, CA 95482 (KTXL Ch. 40 Sacramento-Stockton)—100-w.

* **Ukiah**—K21CD, TV Improvement Assn., Box 637, Ukiah, CA 95482 (KFTY Ch. 50 Santa Rosa)—100-w.

Ukiah—K39AG, TV Improvement Assn., Box 342, Ukiah, CA (KTVU Ch. 2 Oakland-San Francisco)—100-w.

Ukiah—K41AF, TV Improvement Assn., Box 342, Ukiah, CA (KRON-TV Ch. 4 San Francisco)—100-w.

Ukiah—K43AF, TV Improvement Assn., Box 342, Ukiah, CA (KPIX Ch. 5 San Francisco)—100-w.

Ukiah—K45AH, TV Improvement Assn., Box 342, Ukiah, CA (KGO-TV Ch. 7 San Francisco; KNTV Ch. 11 San Jose)—100-w.

Ukiah—K51AQ, TV Improvement Assn., Box 342, Ukiah, CA (KBHK-TV Ch. 44 San Francisco)—100-w.

Ukiah—K67BV, TV Improvement Assn., Box 342, Ukiah, CA (KICU-TV Ch. 36 San Jose)—100-w.

Ukiah—K69DF, TV Improvement Assn., Box 637, Ukiah, CA 95482 (KCET Ch. 28 Los Angeles)—100-w.

University City—See K59AL, University of California-San Diego.

University of California-San Diego, University City & Torrey Pines—K59AL, Board of Trustees, California State U. & Colleges for San Diego State U., San Diego State U., San Diego, CA 92182 (KPBS-TV Ch. 15 San Diego)—100-w.

Upper Arroyo—See K02DC, Sycamore Flats.

Ventura—See K57BS, Santa Barbara.

Victorville—See K33BT, Adelanto.

Victorville—K47CC, Community TV of Southern California, 4401 Sunset Blvd., Los Angeles, CA 90027 (KCET Ch. 28 Los Angeles)—100-w.

Victorville & adjacent communities—K21AC, Victor Valley Public Translators Inc., 325 E. Main St., Barstow, CA (KCBS-TV Ch. 2 Los Angeles)—100-w. Note: Licensed as LPTV.

Victorville & adjacent communities—K27AE, Victor Valley Public Translators Inc., 325 E. Main St., Barstow, CA (KHJ-TV Ch. 9 Los Angeles)—100-w. Note: Licensed as low power station.

Victorville & adjacent communities—K31AD, Victor Valley Public Translators Inc., 325 E. Main St., Barstow, CA (KTTV Ch. 11 Los Angeles)—100-w. Note: Licensed as LPTV.

Visalia & Porterville—K15CO, Trinity Bcstg. Network Inc., 2442 Michelle Rd., Tustin, CA 92680 (KTBN-TV Ch. 40 Santa Ana-Los Angeles)—1000-w.

Watsonville—See K25AC, Capitola.

Wawona—K04IZ, Yosemite Park & Curry Co., Yosemite National Park, CA (KVIE Ch. 6 Sacramento-Stockton)—1-w.

Wawona—K05EG, Yosemite Park & Curry Co., Yosemite National Park, CA (KNTV Ch. 11 San Jose)—1-w.

Wawona—K07JB, Yosemite Park & Curry Co., Yosemite National Park, CA (KCRA-TV Ch. 3 Sacramento)—1-w.

Wawona—K09LM, Yosemite Park & Curry Co., Yosemite National Park, CA (KTVU Ch. 2 Oakland-San Francisco)—1-w.

Wawona—K12IF, Yosemite Park & Curry

Co., Yosemite National Park, CA (KXTV Ch. 10 Sacramento-Stockton)—1-w.

Weaverville—K04DD, Weaverville Translator Co. Inc., Box 345, Weaverville, CA (KHSL-TV Ch. 12 Chico)—1-w.

Weaverville—See K05CF, Douglas City.

Weaverville, Douglas City & Junction City—K02EE, Trinity County Superintendent of Schools, Courthouse Drawer AH, Weaverville, CA (KIXE-TV Ch. 9 Redding)—10-w.

Weed—See K04CM, Montague.

Weed—K06GR, Northern California Educational TV Assn. Inc., 603 N. Market St., Redding, CA 96003 (KIXE-TV Ch. 9 Redding)—1-w.

Weed—K13JG, California-Oregon Bcstg. Inc., 755 Auditorium Dr., Redding, CA 96001 (KRCR-TV Ch. 7 Redding)—1-w.

Weed—See K70EL, Grenada.

Weed & Yreka—K78AN, Golden Empire Bcstg. Co., Box 489, Chico, CA 95927 (KHSL-TV Ch. 12 Chico)—100-w.

Westwood—See K57AO, Canyon Dam.

Westwood—See K59AU, Canyon Dam.

Westwood—See K63DP, Chester.

Westwood—See K67BS, Canyon Dam.

Westwood—See K76BG, Chester.

Whitmore—K06GZ, Golden Empire Bcstg. Co., Box 489, Chico, CA 95927 (KHSL-TV Ch. 12 Chico)—1-w.

Williams—See K08FZ, Colusa.

Willow Creek—K08GR, Precht Television Assoc. Inc., 5650 S. Broadway, Eureka, CA 95501 (KIEM-TV Ch. 3 Eureka)—1-w.

Willow Creek—K10EN, Willow Creek Chamber of Commerce, Willow Creek, CA (KVIQ-TV Ch. 6 Eureka)—5-w.

Yosemite National Park—K03DR, Yosemite Park & Curry Co., Yosemite National Park, CA (KQED Ch. 9 San Francisco)—1-w.

Yosemite National Park—K07DN, Yosemite Park & Curry Co., Yosemite National Park, CA (KRON-TV Ch. 4 San Francisco)—1-w.

Yosemite National Park—K10IK, Yosemite Park & Curry Co., Yosemite National Park, CA (KPIX Ch. 5 San Francisco)—1-w.

Yosemite National Park—K13DO, Yosemite Park & Curry Co., Yosemite National Park, CA (KNTV Ch. 11 San Jose)—1-w.

Yosemite Valley—K06HD, Yosemite Park & Curry Co., Yosemite National Park, CA (KTVU Ch. 2 Oakland-San Francisco)—1-w.

Yreka—See K04CM, Montague.

Yreka—See K04HE, Montague.

Yreka—K06GP, Freedom Communications Inc., Box 10, Medford, OR 97501 (KTVL Ch. 10 Medford, OR)—1-w.

Yreka—See K70EL, Grenada.

Yreka—See K78AN, Weed.

Yreka & Montague—K13LO, California-Oregon Bcstg. Inc., 755 Auditorium Dr., Redding, CA 96001 (KRCR-TV Ch. 7 Redding)—10-w.

Yreka & Montague—K17BA, Sunshine TV Inc., Box 4596, 300 Debuys Rd., Biloixi, MS 39535 (KDRV Ch. 12 Medford, OR)—100-w.

Yucca Valley—See K59BM, Joshua Tree.

Yucca Valley—See K61BE, Joshua Tree.

Yucca Valley—See K82BQ, Hemet.

COLORADO

Aguilar—K02AC, Aguilar TV Club, Aguilar, CO (K0AA-TV Ch. 5 Pueblo-Colorado Springs)—1-w.

Aguilar—K04KB, U. of Southern Colorado, 2200 Bonforte Blvd., Pueblo, CO 81001 (KTSC Ch. 8 Pueblo-Colorado Springs)—10-w.

Aguilar—K07AG, Aguilar TV Club, Aguilar, CO (KKTU-TV Ch. 11 Colorado Springs-Pueblo)—1-w.

Aguilar—K09AH, Aguilar TV Club, Aguilar, CO (KRDO-TV Ch. 13 Colorado Springs-Pueblo)—1-w.

Akron—K11EF, Town of Akron, Town Clerk, Akron, CO (KCNC-TV Ch. 4 Denver)—1-w.

Akron—K13DW, Town of Akron, Town Clerk, Akron, CO (KUSA-TV Ch. 9 Denver)—1-w.

Akron, Otis & Washington County—K14AE, Board of Washington County Commissioners, High Plains Radio, Star Rte., Box 24, Sugar City, CO (KWGN-TV Ch. 2 Denver)—100-w.

Akron, Otis & Washington County—K20AE, Board of Washington County Commissioners, High Plains Radio, Star Rte., Box 24, Sugar City, CO (KRMA-TV Ch. 6 Denver)—100-w.

Alamosa—K03CO, Pikes Peak Bcstg. Co., 399 S. Eighth St., Colorado Springs, CO 80906 (KRDO-TV Ch. 13 Colorado Springs-Pueblo)—100-w.

Alamosa—See K57CB, Romeo.

Alamosa, Antonito, La Jara, Manassa & Romeo—K59BG, San Luis Valley TV Inc., Box 144, La Jara, CO 81140 (KNME-TV Ch. 5 Albuquerque, NM)—100-w.

Alamosa, Antonito, La Jara, Manassa & Romeo—K61AZ, San Luis Valley TV Inc., Box 144, La Jara, CO 81140 (KRDO-TV Ch. 13 Colorado Springs-Pueblo)—100-w.

Alamosa, Antonito, La Jara, Manassa & Romeo—K63AN, San Luis Valley TV Inc., Box 144, La Jara, CO 81140 (KOB-TV Ch. 4 Albuquerque, NM)—100-w.

Alamosa, Antonito, La Jara, Manassa & Romeo—K65AS, San Luis Valley TV Inc., Box 144, La Jara, CO 81140 (KOAT-TV Ch. 7 Albuquerque, NM)—100-w.

Alamosa, Antonito, La Jara, Manassa & Romeo—K67AK, San Luis Valley TV Inc., Box 144, La Jara, CO 81140 (KGGM-TV Ch. 13 Albuquerque, NM)—100-w.

Alamosa, La Jara, Manassa, Romeo & Antonito—K55CL, U. of Southern Colorado, 2200 Bonforte Blvd., Pueblo, CO 81001 (KTSC Ch. 8 Pueblo-Colorado Springs)—100-w.

- Allison (rural area)**—K09GH, Allison TV Assn., Rte. 2, Ignacio, CO (KGGM-TV Ch. 13 Albuquerque, NM)—1-w.
- Allison (rural area)**—K11BA, Allison TV Assn., Rte. 2, Ignacio, CO (KOB-TV Ch. 4 Albuquerque, NM)—1-w.
- Allison-Arboles (rural area)**—K02HM, Allison TV Assn., Rte. 2, Ignacio, CO (KOAT-TV Ch. 7 Albuquerque, NM)—1-w.
- Alma**—K02GX, Town of Alma, Box E, Alma, CO (KRDO-TV Ch. 13 Colorado Springs-Pueblo)—5-w.
- Alma**—K06DA, Town of Alma, Box E, Alma, CO (KCNC-TV Ch. 4 Denver)—1-w.
- Alma**—K13FN, Town of Alma, Box E, Alma, CO (KUSA-TV Ch. 9 Denver)—1-w.
- Antero Junction, Eleven Mile Reservoir & Hartsel**—K64AQ, Gunnison County Metro Recreation District, Box 1382, Gunnison, CO 81230 (KUSA-TV Ch. 9 Denver)—100-w.
- Anton & Washington County (rural SW)**—K16AC, Board of Washington County Commissioners, High Plains Radio, Star Rte., Box 24, Sugar City, CO (KCNC-TV Ch. 4 Denver)—100-w.
- Anton & Washington County (rural SW)**—K18AE, Board of Washington County Commissioners, High Plains Radio, Star Rte., Box 24, Sugar City, CO (KUSA-TV Ch. 9 Denver)—100-w.
- Anton & Washington County (rural SW)**—K24AF, Board of Washington County Commissioners, High Plains Radio, Star Rte., Box 24, Sugar City, CO (KWGN-TV Ch. 2 Denver)—100-w.
- Anton & Washington County (rural SW)**—K26AB, Board of Washington County Commissioners, High Plains Radio, Star Rte., Box 24, Sugar City, CO (KCNC-TV Ch. 4 Denver)—100-w.
- Anton & Washington County (rural SW)**—K28AB, Board of Washington County Commissioners, High Plains Radio, Star Rte., Box 24, Sugar City, CO (KUSA-TV Ch. 9 Denver)—100-w.
- Anton & Washington County (rural SW)**—K30AD, Board of Washington County Commissioners, High Plains Radio, Star Rte., Box 24, Sugar City, CO (KRMA-TV Ch. 6 Denver)—100-w.
- Antonito**—See K59BG, Alamosa.
- Antonito**—See K61AZ, Alamosa.
- Antonito**—See K63AN, Alamosa.
- Antonito**—See K65AS, Alamosa.
- Antonito**—See K67AK, Alamosa.
- Antonito**—See K55CL, Alamosa.
- Antonito**—See K57CB, Romeo.
- Arboles**—See K02HM, Allison.
- Arrowhead Subdivision, Cimarron & Little Cimarron**—K06AM, Gunnison County Metro Recreation District, Box 1382, Gunnison, CO 81230 (KREX-TV Ch. 5 Grand Junction)—1-w.
- Artesia, Blue Mountain, Cathedral, Dinosaur, Goeder & Rangely**—K08EK, Rio Blanco County TV Assn., Box 1047, Meeker, CO 81641 (KCNC-TV Ch. 4 Denver)—1-w.
- Artesia, Blue Mountain, Cathedral, Dinosaur, Goeder & Rangely**—K10DY, Rio Blanco County TV Assn., Box 1047, Meeker, CO 81641 (KTVX Ch. 4 Salt Lake City, UT)—1-w.
- Artesia, Blue Mountain, Cathedral, Dinosaur, Goeder & Rangely**—K12EE, Rio Blanco County TV Assn., Box 1047, Meeker, CO 81641 (KSL-TV Ch. 5 Salt Lake City, UT)—1-w.
- Ashcroft**—K02FW, Glen C. Brand, Box 116 (KUSA-TV Ch. 9 Denver)—1-w.
- Aspen**—K03DW, Roaring Fork TV Assn. Inc., 506 E. Main St., Aspen, CO 81611 (KCNC-TV Ch. 4 Denver)—10-w.
- Aspen**—K06HU, Roaring Fork TV Assn. Inc., 506 E. Main St., Aspen, CO 81611 (KUSA-TV Ch. 9 Denver)—10-w.
- Aspen**—K08HN, Roaring Fork TV Assn. Inc., 506 E. Main St., Aspen, CO 81611 (KREX-TV Ch. 5 Grand Junction)—10-w.
- * Aspen**—K12MQ, Roaring Fork TV Assn. Inc., 506 E. Main St., Aspen, CO 81611 (KRMA-TV Ch. 6 Denver)—10-w.
- Aspen**—K23AE, Russell Withers Jr., 332 W. Main St., Aspen, CO 81611—100-w.
- * Aspen**—K31AS, Arapahoe County TV Club, 18100 E. Berry Dr., Aurora, CO 80015 (WTBS Ch. 17 Atlanta, GA via satellite)—1000-w.
- * Avon**—K19CB, Town of Avon, 400 Benchmark Rd., Avon, CO 81620 (KWGN-TV Ch. 2 Denver)—100-w.
- * Avon**—K30BS, Town of Avon, 400 Benchmark Rd., Avon, CO 81620 (KRMA-TV Ch. 6 Denver)—100-w.
- * Avon**—K62CZ, Town of Avon, 400 Benchmark Rd., Avon, CO 81620 (KCNC-TV Ch. 4 Denver)—1000-w.
- * Avon**—K64DD, Town of Avon, 400 Benchmark Rd., Avon, CO 81620 (KUSA-TV Ch. 9 Denver)—100-w.
- * Avon**—K66DA, Town of Avon, 400 Benchmark Rd., Avon, CO 81620 (KMGH-TV Ch. 7 Denver)—100-w.
- Axial Basin (rural area)**—K05AE, Moffat County, 561 Russell St., Craig, CO (KCNC-TV Ch. 4 Denver)—10-w.
- Axial Basin (rural area)**—K60BX, Moffat County, 561 Russell St., Craig, CO (KUSA-TV Ch. 9 Denver)—10-w.
- Baca County**—K07UN, Baca County, Box 116, 741 Main St., Springfield, CO 81073 (KTSC Ch. 8 Pueblo-Colorado Springs)—10-w.
- Banty Point (rural area)**—K04JX, Rio Blanco County TV Assn., Box 1047, Meeker, CO 81641 (KSL-TV Ch. 5 Salt Lake City, UT)—1-w.
- * Banty Point (rural area)**—K65BX, Rio Blanco County TV Assn., Box 1047, Meeker, CO 81641 (KUED Ch. 7 Salt Lake City, UT)—10-w.
- * Basalt**—K02LD, Roaring Fork TV Assn. Inc., 506 E. Main St., Aspen, CO 81611 (KCNC-TV Ch. 4 Denver)—10-w.
- Basalt**—K04HO, Roaring Fork TV Assn. Inc., 506 E. Main St., Aspen, CO 81611 (KCNC-TV Ch. 4 Denver)—10-w.
- Basalt**—K07KR, Roaring Fork TV Assn. Inc., 506 E. Main St., Aspen, CO 81611 (KUSA-TV Ch. 9 Denver)—10-w.
- Basalt**—K09AG, Basalt Community TV Assn., Box 1165, 7 Castles Ranch, Basalt, CO (KREX-TV Ch. 5 Grand Junction)—10-w.
- Bayfield & Ignacio**—K61B0, Regents of U. of New Mexico & the Board of Education, of the City of Albuquerque, 1130 University NE, Albuquerque, NM 87102 (KNME-TV Ch. 5 Albuquerque, NM)—100-w.
- Bayfield & Ignacio**—K63BN, Pine River TV Assn., Box 180, Durango, CO (KGGM-TV Ch. 13 Albuquerque, NM)—100-w.
- Bayfield & Ignacio**—K65CI, Pine River TV Assn., Box 180, Durango, CO (KOB-TV Ch. 4 Albuquerque, NM)—100-w.
- Bayfield & Ignacio**—K67CM, Pine River TV Assn., Box 180, Durango, CO (KOAT-TV Ch. 7 Albuquerque, NM)—100-w.
- Bayfield & Vallecito Reservoir area**—K08ET, Lake TV Assn., Rte. 1, Bayfield, CO (KREZ-TV Ch. 6 Durango)—10-w.
- Bethune & Burlington**—K53AD, Kit Carson County, Board of County Commissioners, County Courthouse, Burlington, CO (KCNC-TV Ch. 4 Denver)—100-w.
- Bethune & Burlington**—K55AX, Kit Carson County, Board of County Commissioners, County Courthouse, Burlington, CO (KRMA-TV Ch. 6 Denver)—100-w.
- Bethune & Burlington**—K57AM, Kit Carson County, Board of County Commissioners, County Courthouse, Burlington, CO (KMGH-TV Ch. 7 Denver)—100-w.
- Bethune & Burlington**—K59AP, Kit Carson County, Board of County Commissioners, County Courthouse, Burlington, CO (KUSA-TV Ch. 9 Denver)—100-w.
- Big Elk Meadows**—K08JK, Big Elk Meadows Assn., Box 440, Lyons, CO (KCNC-TV Ch. 4 Denver)—1-w.
- Big Elk Meadows**—K110F, Big Elk Meadows Assn., Box 440, Lyons, CO (KMGH-TV Ch. 7 Denver)—1-w.
- Big Elk Meadows**—K130U, Big Elk Meadows Assn., Box 440, Lyons, CO (KUSA-TV Ch. 9 Denver)—1-w.
- * Blanco Basin (18-mi. SE of Pagosa Springs)**—K08JI, Blanco Basin TV Assn., Box 1031, Pagosa Springs, CO (KREZ-TV Ch. 6 Durango)—1-w.
- Blanco River rural area**—K11HU, Blanco River TV Assn., Box 14A, Rte. 2, Pagosa Springs, CO (KOB-TV Ch. 4 Albuquerque, NM)—1-w.
- Blue Mountain**—See K08EK, Artesia.
- Blue Mountain**—See K10DY, Artesia.
- Blue Mountain**—See K12EE, Artesia.
- Blue Mountain**—See K41AJ, Rangely.
- Blue Mountain, Dinosaur & Rangely**—K59BY, Rio Blanco County TV Assn., Box 1047, Meeker, CO 81641 (KRMA-TV Ch. 6 Denver)—100-w.
- Blue River Valley & Breckenridge**—K08EM, Breckenridge Volunteer Fire Dept. (KCNC-TV Ch. 4 Denver)—5-w.
- Blue River Valley & Breckenridge**—K10EU, Breckenridge Volunteer Fire Dept. (KMGH-TV Ch. 7 Denver)—5-w.
- Blue River Valley & Breckenridge**—K12EK, Breckenridge Volunteer Fire Dept. (KUSA-TV Ch. 9 Denver)—5-w.
- Blue River Valley & Gore Pass**—K03CF, Moffat County, 561 Russell St., Craig, CO (KRMA-TV Ch. 6 Denver)—10-w.
- Blue River Valley & Gore Pass**—K56AT, Moffat County, 561 Russell St., Craig, CO (KUSA-TV Ch. 9 Denver)—100-w.
- Bond & Derby Mesa (rural area between)**—K05BJ, Upper Colorado River TV Assn., Star Rte., Gypsum, CO (KCNC-TV Ch. 4 Denver)—1-w.
- Bond & McCoy**—K02FX, Bond-McCoy TV Assn., Bond, CO (KUSA-TV Ch. 9 Denver)—1-w.
- Bond & McCoy**—K13DK, Bond-McCoy TV Assn., Bond, CO (KUSA-TV Ch. 9 Denver)—1-w.
- * Boulder**—K11QJ, Front Range Educational Media Corp., Box 427, Broomfield, CO 80020 (KBDI-TV Ch. 12 Broomfield)—100-w.
- Boulder**—K17CF, Boulder TV 60 Inc., 16922 E. Harvard Ave., Aurora, CO 80013 (KBDI-TV Ch. 12 Broomfield)—100-w.
- Boulder**—K62CV, Council for Public TV, Ch-6 Inc., 1261 Glenarm Place, Denver, CO 80204 (KRMA-TV Ch. 6 Denver)—21-w.
- Breckenridge**—See K08EM, Blue River Valley.
- Breckenridge**—See K10EU, Blue River Valley.
- Breckenridge**—See K12EK, Blue River Valley.
- * Breckenridge**—K24AH, W. Russell Withers Jr., Box 789, Grand Junction, CO 81502—10-w. (temporarily dark).
- Buena Vista**—See K53AR, Salida.
- Buena Vista & Salida**—K02JH, Chaffee County TV Translator Assn., Box 325, Salida, CO (KTSC Ch. 8 Pueblo-Colorado Springs)—1-w.
- * Buena Vista & Salida**—K04JD, Chaffee County TV Translator Assn., Box 325, Salida, CO (KWGN-TV Ch. 2 Denver)—10-w.
- Buena Vista & Salida**—K06HF, Chaffee County TV Translator Assn., Box 325, Salida, CO (KUSA-TV Ch. 9 Denver)—10-w.
- Buena Vista & Salida**—K11KU, Chaffee County TV Translator Assn., Box 325, Salida, CO (KCNC-TV Ch. 4 Denver)—10-w.
- Buena Vista & Salida**—K13LD, Chaffee County TV Translator Assn., Box 325, Salida, CO (KMGH-TV Ch. 7 Denver)—10-w.
- Buena Vista, Leadville, Mosca & Salida**—K81BI, Pikes Peak Bcstg. Co., 399 S. Eighth St., Colorado Springs, CO 80906 (KRDO-TV Ch. 13 Colorado Springs-Pueblo)—195-w.
- Burford**—K05GI, Rio Blanco County TV Assn., Box 1047, Meeker, CO 81641 (KUSA-TV Ch. 9 Denver)—1-w.
- Burford**—K07RP, Rio Blanco County TV Assn., Box 1047, Meeker, CO 81641 (KMGH-TV Ch. 7 Denver)—10-w.
- Burford**—K10HE, Rio Blanco County TV Assn., Box 1047, Meeker, CO 81641 (KCNC-TV Ch. 4 Denver)—10-w.

Translators—Colorado

- Buford & Upper White River rural area**—K13QU, Rio Blanco County TV Assn., Box 1047, Meeker, CO 81641 (KRMA-TV Ch. 6 Denver)—10-w.
- Burlington**—See K53AD, Bethune.
- Burlington**—See K55AX, Bethune.
- Burlington**—See K57AM, Bethune.
- Burlington**—See K59AP, Bethune.
- Cabin Creek & Dotsero (area between each)**—K02BS, Upper Colorado River TV Assn., Star Rte., Gypsum, CO (KCNC-TV Ch. 4 Denver)—1-w.
- Cahone**—K07DM, Montezuma-Dolores County Metropolitan Recreation District, Box 158, Cortez, CO 81321 (KOB-TV Ch. 4 Albuquerque, NM)—1-w.
- Cahone & Dove Creek**—K02MF, Montezuma-Dolores County Metropolitan Recreation District, Box 158, Cortez, CO 81321 (KOB-TV Ch. 4 Albuquerque, NM)—10-w.
- ★ **Cahone & Dove Creek**—K08KB, Montezuma-Dolores County Metropolitan Recreation District, Box 158, Cortez, CO 81321 (KGGM-TV Ch. 13 Albuquerque, NM)—10-w.
- Camp Hale & Red Cliff**—K08CJ, Town of Red Cliff, 413 Eagle Rd., Red Cliff, CO 81649 (KCNC-TV Ch. 4 Denver)—1-w.
- Canon City**—K10LI, KKTV Inc., 3100 N. Nevada Ave., Colorado Springs, CO 80907 (KKTV Ch. 11 Colorado Springs-Pueblo)—10-w.
- Canon City**—K12ME, Pikes Peak Bcstg. Co., 399 S. Eighth St., Colorado Springs, CO 80906 (KRDO-TV Ch. 13 Colorado Springs-Pueblo)—10-w.
- Canyon Creek**—See K03FS, New Castle.
- Canyon Creek**—See K05GY, New Castle.
- Carbondale**—K02AF, W. Russell Withers Jr., Box 789, Grand Junction, CO 81502—1-w.
- Carbondale**—K08GZ, Garfield County, Box 640, Glenwood Springs, CO 81601 (KCNC-TV Ch. 4 Denver)—10-w.
- Carbondale**—K10LW, Garfield County, Box 640, Glenwood Springs, CO 81601 (KUSA-TV Ch. 9 Denver)—10-w.
- Carbondale**—See K13AO, New Castle.
- ★ **Carbondale**—K22CE, Garfield County, Box 640, Glenwood Springs, CO 81601 (KJCT-TV Ch. 8 Grand Junction)—20-w.
- ★ **Carbondale, Crystal, El Jebel, Fryling Pan & Roaring Fork River Valley**—K62BO, Roaring Fork TV Assn. Inc., 506 E. Main St., Aspen, CO 81611 (KRMA-TV Ch. 6 Denver)—100-w.
- Carbondale, Crystal, El Jebel, Fryling Pan, Roaring Fork River Valley & South Glenwood Springs**—K60AH, Roaring Fork TV Assn. Inc., 506 E. Main St., Aspen, CO 81611 (KREG-TV Ch. 3 Glenwood Springs)—100-w.
- Cartsburg & Dotsero (area between each)**—K12EF, Upper Colorado River TV Assn., Star Rte., Gypsum, CO (KUSA-TV Ch. 9 Denver)—1-w.
- Cathedral**—See K08EK, Artesia.
- Cathedral**—See K10DY, Artesia.
- Cathedral**—See K12EE, Artesia.
- Cattle Creek**—See K13AO, New Castle.
- Cedaradage & Delta**—K02GJ, Donald Files (KUSA-TV Ch. 9 Denver)—10-w.
- Cedaradage & Delta**—K12HV, Grand Mesa Television, Box 70, Naturita, CO 81422 (KOAA-TV Ch. 5 Pueblo-Colorado Springs)—10-w.
- Cheyenne Wells & rural area**—K60AM, Cheyenne County, County Courthouse, Cheyenne Wells, CO (KOAA-TV Ch. 5 Pueblo-Colorado Springs)—100-w.
- Cheyenne Wells & rural area**—K62AH, Cheyenne County, County Courthouse, Cheyenne Wells, CO (KKTV Ch. 11 Colorado Springs-Pueblo)—100-w.
- Cheyenne Wells & rural area**—K64AJ, Cheyenne County, County Courthouse, Cheyenne Wells, CO (KRDO-TV Ch. 13 Colorado Springs-Pueblo)—100-w.
- Cheyenne Wells & rural area**—K68AQ, Cheyenne County, County Courthouse, Cheyenne Wells, CO (KTSC Ch. 8 Pueblo-Colorado Springs)—100-w.
- Chromo rural area**—K02EA, Chromo TV Assn., Chromo, CO (KOAT-TV Ch. 7 Albuquerque, NM)—1-w.
- Chromo rural area**—K100D, Chromo TV Assn., Chromo, CO (KOB-TV Ch. 4 Albuquerque, NM)—1-w.
- Chromo rural area**—K12HS, Chromo TV Assn., Chromo, CO (KREZ-TV Ch. 6 Durango)—1-w.
- Cimarron**—See K06AM, Arrowhead Subdivision.
- Clearfork**—See K03FV, Lazeur.
- Clearfork, Crawford & Lazeur**—K09NS, Grand Mesa Television, Box 70, Naturita, CO 81422 (KOAA-TV Ch. 5 Pueblo-Colorado Springs)—1-w.
- ★ **Clifton, Fruitdale & Palisade**—K62AZ, Grand Valley Free TV Assn., 2379 N. San Miguel Dr., Grand Junction, CO (KUSA-TV Ch. 9 Denver)—100-w.
- Coaldale**—K03FH, Coaldale TV Club, Box 81, Coaldale, CO (KUSA-TV Ch. 9 Denver)—1-w.
- Coaldale**—K10AR, Coaldale TV Club, Box 81, Coaldale, CO (KOAA-TV Ch. 5 Pueblo-Colorado Springs)—1-w.
- Coaldale**—K59CL, U. of Southern Colorado, 2200 Bonforte Blvd., Pueblo, CO 81001 (KTSC Ch. 8 Pueblo-Colorado Springs)—1-w.
- Coalmont, Cowdrey, Jackson County, Rand & Walden**—K10FB, Jackson County, 396 Lafever St., Walden, CO 80480 (KGWN-TV Ch. 5 Cheyenne, WY)—10-w.
- Coalmont, Cowdrey, Rand & Walden**—K08EY, Jackson County, 396 Lafever St., Walden, CO 80480 (KCNC-TV Ch. 4 Denver)—10-w.
- ★ **Collbran**—K06KJ, Mesa County, Box 897, Grand Junction, CO (KWGN-TV Ch. 2 Denver)—1-w.
- ★ **Collbran**—K11PS, Mesa County, Box 897, Grand Junction, CO (KRMA-TV Ch. 6 Denver)—1-w.
- ★ **Collbran**—K13RD, Mesa County, Box 897, Grand Junction, CO (KCNC-TV Ch. 4 Denver)—1-w.
- Collbran**—See K39AF, Grand Junction.
- Collbran**—See K41AE, Grand Junction.
- Collbran**—See K43AB, Grand Junction.
- Collbran & area west**—K04BP, Collbran TV Assn., Box 100 (KREX-TV Ch. 5 Grand Junction)—1-w.
- Collbran & Currier Ranch**—K07CA, Franklin & Carleton Currier, Collbran, CO (KREX-TV Ch. 5 Grand Junction)—1-w.
- Colorado River Valley & Sheephorn area**—K02BV, Eagle Valley TV Corp., Eagle, CO (KMGH-TV Ch. 7 Denver)—1-w.
- Colorado Springs**—K15BX, Sangre de Cristo Communications Inc., 2200 7th Ave., Pueblo, CO 81003 (KOAA-TV Ch. 5 Pueblo-Colorado Springs)—461-w.
- Colorado Springs**—K21AB, U. of Southern Colorado, 2200 Bonforte Blvd., Pueblo, CO 81001 (KTSC Ch. 8 Pueblo-Colorado Springs)—100-w.
- Colorado Springs**—K30AA, Sangre de Cristo Communications Inc., 2200 7th Ave., Pueblo, CO 81003 (KOAA-TV Ch. 5 Pueblo-Colorado Springs)—1000-w.
- Colorado Springs**—K68BY, Front Range Educational Media Corp., Box 427, Broomfield, CO 80020 (KBDI-TV Ch. 12 Broomfield)—100-w.
- Cortez**—K06JF, W. Russell Withers Jr., Box 789, Grand Junction, CO 81502 (KREZ-TV Ch. 6 Durango)—10-w.
- Cortez**—K33AE, Montezuma-Dolores County Metropolitan Recreation District, Box 158, Cortez, CO 81321 (KREZ-TV Ch. 6 Durango)—100-w.
- Cortez**—K59CF, Montezuma-Dolores County Metropolitan Recreation District, Box 158, Cortez, CO 81321 (KNME-TV Ch. 5 Albuquerque, NM)—100-w.
- Cortez & Mancos**—K69CB, KOB-TV Inc., 4 Broadcast Plaza SW, Albuquerque, NM 87104 (KOB Ch. 12 Farmington, NM)—100-w.
- Cortez (Madden Peak) & Red Mesa rural area**—K09DM, Montezuma-Dolores County Metropolitan Recreation District, Box 158, Cortez, CO 81321 (KOAT-TV Ch. 7 Albuquerque, NM)—10-w.
- Cortez, Dolores & Mancos**—K11LP, Montezuma-Dolores County Metropolitan Recreation District, Box 158, Cortez, CO 81321 (KOB-TV Ch. 4 Albuquerque, NM)—10-w.
- Cotopaxi**—K09BV, Cotopaxi Community TV Club, Box 7, Cotopaxi, CO (KOAA-TV Ch. 5 Pueblo-Colorado Springs)—1-w.
- Cotopaxi & Texas Creek**—K03EP, Cotopaxi Community TV Club, Box 7, Cotopaxi, CO (KKTV Ch. 11 Colorado Springs-Pueblo)—1-w.
- Cotopaxi & Texas Creek**—K57CY, U. of Southern Colorado, 2200 Bonforte Blvd., Pueblo, CO 81001 (KTSC Ch. 8 Pueblo-Colorado Springs)—1-w.
- Cowdrey**—See K08EY, Coalmont.
- Cowdrey**—See K10FB, Coalmont.
- Craig**—K03CK, Moffat County, 561 Russell St., Craig, CO (KUSA-TV Ch. 9 Denver)—10-w.
- Craig**—K06CI, Moffat County, 561 Russell St., Craig, CO (KCNC-TV Ch. 4 Denver)—10-w.
- ★ **Craig**—K07TD, W. Russell Withers Jr., Box 789, Grand Junction, CO 81502—10-w. (temporarily dark).
- Craig**—K09GQ, Moffat County, 561 Russell St., Craig, CO (KGWN-TV Ch. 5 Cheyenne, WY)—10-w.
- Craig**—K55CI, Moffat County, 561 Russell St., Craig, CO (KWGN-TV Ch. 2 Denver)—10-w.
- Craig**—K68BS, Moffat County, 561 Russell St., Craig, CO (KRMA-TV Ch. 6 Denver)—100-w.
- Craig (NE, NW & SW rural areas)**—K02CB, Moffat County, 561 Russell St., Craig, CO (KCNC-TV Ch. 4 Denver)—100-w.
- Crawford**—See K03FV, Lazeur.
- Crawford**—See K09NS, Clearfork.
- Crawford & Hotchkiss**—K13ML, Grand Mesa Television, Box 70, Naturita, CO 81422 (KREX-TV Ch. 5 Grand Junction)—10-w.
- Crawford, Peonia rural area & Rogers Mesa**—K07AW, Crawford Community TV Assn., Edwin Huddleston, Crawford, CO (KREX-TV Ch. 5 Grand Junction)—1-w.
- Creede**—K04CR, Creede TV Assn., Creede, CO (KGGM-TV Ch. 13 Albuquerque, NM)—1-w.
- Creede**—K06AR, Creede TV Assn., Creede, CO (KOAA-TV Ch. 5 Pueblo-Colorado Springs)—1-w.
- Creede**—K11LR, Creede TV Assn., Creede, CO (KOAT-TV Ch. 7 Albuquerque, NM)—1-w.
- Crested Butte**—K12AK, Gunnison County Metro Recreation District, Box 1382, Gunnison, CO 81230 (KREX-TV Ch. 5 Grand Junction)—1-w.
- Crested Butte & Mount Crested Butte**—K04GS, Gunnison County Metro Recreation District, Box 1382, Gunnison, CO 81230 (KUSA-TV Ch. 9 Denver)—1-w.
- Crested Butte & Mount Crested Butte**—K10AK, Gunnison County Metro Recreation District, Box 1382, Gunnison, CO 81230 (KOAA-TV Ch. 5 Pueblo-Colorado Springs)—1-w.
- Crested Butte & Mount Crested Butte**—K13RY, Gunnison County Metro Recreation District, Box 1382, Gunnison, CO 81230 (KREX-TV Ch. 5 Grand Junction)—1-w.
- Crested Butte & Mount Crested Butte**—K43AH, Gunnison County Metro Recreation District, Box 1382, Gunnison, CO 81230 (KTSC Ch. 8 Pueblo-Colorado Springs)—20-w.
- Crested Butte & Mount Crested Butte**—K41AH, Gunnison County Metro Recreation District, Box 1382, Gunnison, CO 81230 (KWGN-TV Ch. 2 Denver)—20-w.
- Crested Butte South**—K47BL, Gunnison County Metro Recreation District, Box 1382, Gunnison, CO 81230 (KTSC Ch. 8 Pueblo-Colorado Springs)—20-w. Via translator.
- ★ **Crested Butte South**—K49BW, Gunnison County Metro Recreation District, Box 1382, Gunnison, CO 81230 (KREX-TV Ch. 5 Grand Junction)—20-w.
- Cripple Creek**—K02CK, City of Cripple Creek Volunteer Fire Dept., 151 E. Bennett, Cripple Creek, CO (KCNC-TV Ch. 4 Denver)—1-w.

- Cripple Creek**—K06JE, City of Cripple Creek Volunteer Fire Dept., 151 E. Bennett, Cripple Creek, CO (KTSC Ch. 8 Pueblo-Colorado Springs)—1-w.
- Cripple Creek**—K10BN, City of Cripple Creek Volunteer Fire Dept., 151 E. Bennett, Cripple Creek, CO (KMGH-TV Ch. 7 Denver)—1-w.
- Cripple Creek**—K12BM, City of Cripple Creek Volunteer Fire Dept., 151 E. Bennett, Cripple Creek, CO (KUSA-TV Ch. 9 Denver)—1-w.
- Cripple Creek & Mountain Estates**—K55CJ, Cripple Creek Mountain Estates Property, Owners Assn., Box 632, Cripple Creek, CO (KCNC-TV Ch. 4 Denver)—10-w.
- Cripple Creek & Mountain Estates**—K57BY, Cripple Creek Mountain Estates Property, Owners Assn., Box 632, Cripple Creek, CO (KMGH-TV Ch. 7 Denver)—10-w.
- Cripple Creek & Mountain Estates**—K59BZ, Cripple Creek Mountain Estates Property, Owners Assn., Box 632, Cripple Creek, CO (KUSA-TV Ch. 9 Denver)—10-w.
- Crystal**—See K60AH, Carbondale.
- Crystal**—See K62B0, Carbondale.
- Crystal River rural area & Redstone**—K02IO, Roaring Fork TV Assn. Inc., 506 E. Main St., Aspen, CO 81611 (KCNC-TV Ch. 4 Denver)—10-w.
- Crystal, Fryling Pan & Roaring Fork River Valley**—K56AD, Roaring Fork TV Assn. Inc., 506 E. Main St., Aspen, CO 81611 (KCNC-TV Ch. 4 Denver)—100-w.
- Crystal, Fryling Pan & Roaring Fork River Valley**—K58AA, Roaring Fork TV Assn. Inc., 506 E. Main St., Aspen, CO 81611 (KUSA-TV Ch. 9 Denver)—100-w.
- Currier Ranch**—See K07CA, Collbran.
- De Beque**—See K39AF, Grand Junction.
- De Beque**—See K41AE, Grand Junction.
- De Beque**—See K43AB, Grand Junction.
- Del Norte**—K02KJ, U. of Southern Colorado, 2200 Bonforte Blvd., Pueblo, CO 81001 (KTSC Ch. 8 Pueblo-Colorado Springs)—10-w.
- Del Norte**—K04JA, Parker Hill TV Assn., Del Norte, CO (KNME-TV Ch. 5 Albuquerque, NM)—10-w.
- Del Norte**—K06KB, Parker Hill TV Assn., Del Norte, CO (KRDO-TV Ch. 13 Colorado Springs-Pueblo)—10-w.
- Del Norte**—K07KB, Parker Hill TV Assn., Del Norte, CO (KOB-TV Ch. 4 Albuquerque, NM)—5-w.
- Del Norte**—K09BU, Parker Hill TV Assn., Del Norte, CO (K0AA-TV Ch. 5 Pueblo-Colorado Springs)—1-w.
- Del Norte**—K11EG, Parker Hill TV Assn., Del Norte, CO (KGGM-TV Ch. 13 Albuquerque, NM)—10-w.
- Del Norte**—K13CB, Parker Hill TV Assn., Del Norte, CO (KOAT-TV Ch. 7 Albuquerque, NM)—10-w.
- Delta**—See K02GJ, Cedaredge.
- Delta**—See K12HV, Cedaredge.
- * **Delta**—K35AF, Pikes Peak Bcstg. Co., 399 S. Eighth St., Colorado Springs, CO 80906 (KJCT-TV Ch. 8 Grand Junction)—100-w.
- Delta**—K52BC, Delta County, 5th & Palmer, Delta, CO 81416 (KRMA-TV Ch. 6 Denver)—100-w.
- Delta**—K55DR, Delta County, 5th & Palmer, Delta, CO 81416 (KRMA-TV Ch. 6 Denver)—100-w.
- Delta**—K58BV, Delta County, 5th & Palmer, Delta, CO 81416 (KRMA-TV Ch. 6 Denver)—100-w.
- Delta County**—See K61BR, Duray.
- Denver**—K41AI, Spanish International Communications Corp., 250 Park Ave., New York, NY 10017 (KMEX-TV Ch. 34 Los Angeles, CA)—1000-w.
- * **Denver**—K49CE, Spanish International Communications Corp., 250 Park Ave., New York, NY 10017—1000-w.
- Denver**—K57BT, Trinity Bcstg. Network Inc., 2442 Michelle Rd., Tustin, CA 92680 (KTBN-TV Ch. 40 Santa Ana-Los Angeles, CA)—1000-w.
- Deora & rural area**—K49BT, Baca County, Box 116, 741 Main St., Springfield, CO 81073 (KRDO-TV Ch. 13 Colorado Springs-Pueblo)—20-w.
- Deora & rural area**—K51CL, Baca County, Box 116, 741 Main St., Springfield, CO 81073 (KTSC Ch. 8 Pueblo-Colorado Springs)—20-w.
- Deora & rural area**—K79B0, Baca County, Box 116, 741 Main St., Springfield, CO 81073 (K0AA-TV Ch. 5 Pueblo-Colorado Springs)—20-w.
- Deora & rural area**—K81BG, Baca County, Box 116, 741 Main St., Springfield, CO 81073 (KKTv Ch. 11 Colorado Springs-Pueblo)—20-w.
- Derby Mesa**—See K05BJ, Bond.
- Derby Mesa (near Burns)**—K09GB, Upper Colorado River TV Assn., Star Rte., Gypsum, CO (KUSA-TV Ch. 9 Denver)—1-w.
- Dinosaur**—See K08EK, Artesia.
- Dinosaur**—See K10DY, Artesia.
- Dinosaur**—See K12EE, Artesia.
- Dinosaur**—See K41AJ, Rangely.
- Dinosaur**—See K59BY, Blue Mountain.
- Divide Creek & Grass Valley**—K04GM, Garfield County, Box 640, Glenwood Springs, CO 81601 (KCNC-TV Ch. 4 Denver)—10-w.
- Divide Creek & Grass Valley**—K06GW, Garfield County, Box 640, Glenwood Springs, CO 81601 (KRMA-TV Ch. 6 Denver)—10-w.
- * **Divide Creek & Rifle Creek**—K12LM, Garfield County, Box 640, Glenwood Springs, CO 81601 (KUSA-TV Ch. 9 Denver)—10-w.
- Division, Spring Creek & Taylor River resort area**—K10HS, Gunnison County Metro Recreation District, Box 1382, Gunnison, CO 81230 (K0AA-TV Ch. 5 Pueblo-Colorado Springs)—1-w.
- * **Dolores**—K04NK, Montezuma-Dolores County Metropolitan Recreation District, Box 158, Cortez, CO 81321 (KOAT-TV Ch. 7 Albuquerque, NM)—1-w.
- Dolores**—K05GA, Montezuma-Dolores County Metropolitan Recreation District, Box 158, Cortez, CO 81321 (K0AA-TV Ch. 5 Pueblo-Colorado Springs)—1-w.
- Dolores**—K07DL, Montezuma-Dolores County Metropolitan Recreation District, Box 158, Cortez, CO 81321 (KOB-TV Ch. 4 Albuquerque, NM)—1-w.
- Dolores**—See K11LP, Cortez.
- Dolores**—K13AT, Montezuma-Dolores County Metropolitan Recreation District, Box 158, Cortez, CO 81321 (KREZ-TV Ch. 6 Durango)—1-w.
- Dolores**—K67CO, Montezuma-Dolores County Metropolitan Recreation District, Box 158, Cortez, CO 81321 (KNME-TV Ch. 5 Albuquerque, NM)—1-w.
- Dotsero**—See K02BS, Cabin Creek.
- Dotsero**—See K12EF, Carlsburg.
- Dotsero, Gypsum, Gypsum Valley & Riland**—K81BH, Eagle Valley TV Corp., Eagle, CO (KUSA-TV Ch. 9 Denver)—20-w.
- Douglas Creek & rural area**—K03EQ, W. Russell Withers Jr., Box 789, Grand Junction, CO 81502 (KREX-TV Ch. 5 Grand Junction)—10-w.
- Dove Creek**—K05EW, Montezuma-Dolores County Metropolitan Recreation District, Box 158, Cortez, CO 81321 (KOAT-TV Ch. 7 Albuquerque, NM)—1-w.
- Dove Creek**—See K08KB, Cahone.
- * **Dove Creek**—K10LY, Montezuma-Dolores County Metropolitan Recreation District, Box 158, Cortez, CO 81321 (KJCT-TV Ch. 8 Grand Junction)—10-w.
- Dove Creek**—K48AK, Montezuma-Dolores County Metropolitan Recreation District, Box 158, Cortez, CO 81321 (KWGN-TV Ch. 2 Denver)—100-w.
- Doyleville**—K03EY, Gunnison County Metro Recreation District, Box 1382, Gunnison, CO 81230 (KREX-TV Ch. 5 Grand Junction)—1-w.
- Doyleville**—See K61DC, Parlin.
- Doyleville**—See K63CX, Parlin.
- * **Durango**—K41CF, Pikes Peak Bcstg. Co., 399 S. Eighth St., Colorado Springs, CO 80906 (KJCT-TV Ch. 8 Grand Junction)—100-w.
- Durango**—K59BU, Regents of U. of New Mexico & the Board of Education, of the City of Albuquerque, 1130 University NE, Albuquerque, NM 87102 (KNME-TV Ch. 5 Albuquerque, NM)—100-w.
- Durango**—K66BN, KOB-TV Inc., 4 Broadcast Plaza SW, Albuquerque, NM 87104 (K0BF Ch. 12 Farmington, NM)—100-w.
- Durango**—K70BR, KOAT-TV Inc., 3801 Carlisle Blvd. NE, Albuquerque, NM 87107 (KOAT-TV Ch. 7 Albuquerque, NM)—100-w.
- Durango**—K72AN, Durango TV Translator, Durango Jr. Chamber of Commerce, Box 318, Durango, CO (KOB-TV Ch. 4 Albuquerque, NM)—100-w.
- Durango & Hermosa**—K68AZ, W. Russell Withers Jr., Box 789, Grand Junction, CO 81502 (KREZ-TV Ch. 6 Durango)—100-w.
- Dyke & rural area**—K09CA, Devil Mountain TV Assn., Star Rte., Pagosa Springs, CO (KOB-TV Ch. 4 Albuquerque, NM)—1-w.
- Eads & rural areas**—K50AA, Kiowa County, Box 37, Eads, CO (K0AA-TV Ch. 5 Pueblo-Colorado Springs)—100-w.
- Eads & rural areas**—K52AA, Kiowa County, Box 37, Eads, CO (KKTv Ch. 11 Colorado Springs-Pueblo)—100-w.
- Eads & rural areas**—K54AB, Kiowa County, Box 37, Eads, CO (KRDO-TV Ch. 13 Colorado Springs-Pueblo)—100-w.
- Eads & rural areas**—K56AG, Kiowa County, Box 37, Eads, CO (KTSC Ch. 8 Pueblo-Colorado Springs)—100-w.
- Eagle, Gypsum, Riland & Wolcott**—K07DB, Eagle Valley TV Corp., Eagle, CO (KUSA-TV Ch. 9 Denver)—10-w.
- Eagle, Gypsum, Riland & Wolcott**—K10DG, Eagle Valley TV Corp., Eagle, CO (KCNC-TV Ch. 4 Denver)—10-w.
- Eagle, Gypsum, Riland & Wolcott**—K13DE, Eagle Valley TV Corp., Eagle, CO (KMGH-TV Ch. 7 Denver)—10-w.
- East Cottonwood Pass & Lower Gypsum Creek**—K65AK, Eagle Valley TV Corp., Eagle, CO (KCNC-TV Ch. 4 Denver)—100-w.
- East Elk Creek**—K02JD, Garfield County, Box 640, Glenwood Springs, CO 81601 (KUSA-TV Ch. 9 Denver)—1-w.
- East Elk Creek**—K04JL, Garfield County, Box 640, Glenwood Springs, CO 81601 (KCNC-TV Ch. 4 Denver)—1-w.
- East Elk Creek**—K06JS, Garfield County, Box 640, Glenwood Springs, CO 81601 (KREX-TV Ch. 5 Grand Junction)—1-w.
- East Elk Creek**—K08JS, Garfield County, Box 640, Glenwood Springs, CO 81601 (KWGN-TV Ch. 2 Denver)—1-w.
- East Elk Creek**—K10LN, Garfield County, Box 640, Glenwood Springs, CO 81601 (KRMA-TV Ch. 6 Denver)—1-w.
- East Rifle, Rulisan rural areas & South Rifle**—K61BN, Garfield County, Box 640, Glenwood Springs, CO 81601 (KUSA-TV Ch. 9 Denver)—100-w.
- East Rifle, Rulisan rural areas & South Rifle**—K63BM, Garfield County, Box 640, Glenwood Springs, CO 81601 (KCNC-TV Ch. 4 Denver)—100-w.
- East Rifle, Rulisan rural areas & South Rifle**—K66BQ, Garfield County, Box 640, Glenwood Springs, CO 81601 (KRMA-TV Ch. 6 Denver)—100-w.
- East Rifle, Rulisan rural areas & South Rifle**—K68BR, Garfield County, Box 640, Glenwood Springs, CO 81601 (KWGN-TV Ch. 2 Denver)—100-w.
- Eight Mile Ridge & Royal Gorge**—K56BG, KKTv Inc., 3100 N. Nevada Ave., Colorado Springs, CO 80907 (KKTv Ch. 11 Colorado Springs-Pueblo)—20-w.
- Eight Mile Ridge & Royal Gorge**—K74DM, Pikes Peak Bcstg. Co., 399 S. Eighth St., Colorado Springs, CO 80906 (KRDO-TV Ch. 13 Colorado Springs-Pueblo)—100-w.
- El Jebel**—See K60AH, Carbondale.
- El Jebel**—See K62B0, Carbondale.
- Eleven Mile Reservoir**—See K64AQ, Antero Junction.
- Elk River Valley**—K02CQ, Yampa Valley TV Assn., Box 764, Steamboat Springs, CO (KCNC-TV Ch. 4 Denver)—1-w.

Translators—Colorado

- Estes Park—K57AA**, Translator TV Inc., Platte Valley Farm Supply Co., 1160 Woodstock Dr., Estes Park, CO (KRMA-TV Ch. 6 Denver)—100-w.
- Estes Park—K59AA**, Translator TV Inc., Platte Valley Farm Supply Co., 1160 Woodstock Dr., Estes Park, CO (KMGH-TV Ch. 7 Denver)—100-w.
- Estes Park—K61AA**, Translator TV Inc., Platte Valley Farm Supply Co., 1160 Woodstock Dr., Estes Park, CO (KUSA-TV Ch. 9 Denver)—100-w.
- Estes Park—K63AB**, Translator TV Inc., Platte Valley Farm Supply Co., 1160 Woodstock Dr., Estes Park, CO (KWGN-TV Ch. 2 Denver)—100-w.
- Estes Park—K65AA**, Translator TV Inc., Platte Valley Farm Supply Co., 1160 Woodstock Dr., Estes Park, CO (KCNC-TV Ch. 4 Denver)—100-w.
- Estes Park—K67AS**, Translator TV Inc., Platte Valley Farm Supply Co., 1160 Woodstock Dr., Estes Park, CO (KBDI-TV Ch. 12 Broomfield)—100-w.
- Estes Park (SW residential area)—K10IE**, Translator TV Inc., Platte Valley Farm Supply Co., 1160 Woodstock Dr., Estes Park, CO (KWGN-TV Ch. 2 Denver)—1-w.
- Estes Park (SW residential area)—K12IV**, Translator TV Inc., Platte Valley Farm Supply Co., 1160 Woodstock Dr., Estes Park, CO (KCNC-TV Ch. 4 Denver)—10-w.
- Estes Park (SW residential area)—K13PW**, Translator TV Inc., Platte Valley Farm Supply Co., 1160 Woodstock Dr., Estes Park, CO (KRMA-TV Ch. 6 Denver)—1-w.
- Estes Park (W)—See K51AB**, The Cliffs.
- Estes Park (W)—See K53AC**, The Cliffs.
- Estes Park (W)—See K55AU**, The Cliffs.
- Estes Park (W)—See K69AT**, The Cliffs.
- Estes Park Estates (unincorporated) & Pinewood Springs—K03EO**, Pinewood Translator & Video (KMGH-TV Ch. 7 Denver)—1-w.
- Estes Park Estates (unincorporated) & Pinewood Springs—K08IV**, Pinewood Translator & Video (KCNC-TV Ch. 4 Denver)—1-w.
- Estes Park Estates (unincorporated) & Pinewood Springs—K11NO**, Pinewood Translator & Video (KWGN-TV Ch. 2 Denver)—1-w.
- Estes Park Estates (unincorporated) & Pinewood Springs—K13OI**, Pinewood Translator & Video (KUSA-TV Ch. 9 Denver)—1-w.
- Fall River residential & motel area NW of Estes Park—K03DL**, Translator TV Inc., Platte Valley Farm Supply Co., 1160 Woodstock Dr., Estes Park, CO (KWGN-TV Ch. 2 Denver)—1-w.
- Fall River residential & motel area NW of Estes Park—K08HL**, Translator TV Inc., Platte Valley Farm Supply Co., 1160 Woodstock Dr., Estes Park, CO (KCNC-TV Ch. 4 Denver)—1-w.
- Flagler & Selbert—K63AJ**, Kit Carson County, Board of County Commissioners, County Courthouse, Burlington, CO (KCNC-TV Ch. 4 Denver)—100-w.
- Flagler & Selbert—K65AO**, Kit Carson County, Board of County Commissioners, County Courthouse, Burlington, CO (KRMA-TV Ch. 6 Denver)—100-w.
- Flagler & Selbert—K67AQ**, Kit Carson County, Board of County Commissioners, County Courthouse, Burlington, CO (KMGH-TV Ch. 7 Denver)—100-w.
- Flagler & Selbert—K69AX**, Kit Carson County, Board of County Commissioners, County Courthouse, Burlington, CO (KUSA-TV Ch. 9 Denver)—100-w.
- Fleming, Sterling & rural Logan County—K23AB**, Board of Logan County Commissioners, High Plains Radio, 2999 County Rd. AA, Sugar City, CO (KWGN-TV Ch. 2 Denver)—100-w.
- Fleming, Sterling & rural Logan County—K25AF**, Board of Logan County Commissioners, High Plains Radio, 2999 County Rd. AA, Sugar City, CO (KCNC-TV Ch. 4 Denver)—100-w.
- Fleming, Sterling & rural Logan County—K27AG**, Board of Logan County Commissioners, High Plains Radio, 2999 County Rd. AA, Sugar City, CO (KUSA-TV Ch. 9 Denver)—100-w.
- Fleming, Sterling & rural Logan County—K29AC**, Board of Logan County Commissioners, High Plains Radio, 2999 County Rd. AA, Sugar City, CO (KRMA-TV Ch. 6 Denver)—100-w.
- Fleurissant—See K62BU**, Lake George.
- Fleurissant & Lake George—K11MT**, Lake George Volunteer Fire Dept., Lake George, CO (KMGH-TV Ch. 7 Denver)—1-w.
- Fleurissant, Lake George & Tarryall Canyon—K03FP**, Lake George Volunteer Fire Dept., Lake George, CO (KUSA-TV Ch. 9 Denver)—1-w.
- Fleurissant, Lake George & Tarryall Canyon—K13EO**, Lake George Volunteer Fire Dept., Lake George, CO (KOAA-TV Ch. 5 Pueblo Colorado Springs; KCNC-TV Ch. 4 Denver)—1-w.
- Four Mile Creek & Silt rural areas—K47AC**, Garfield County, Box 640, Glenwood Springs, CO 81601 (KWGN-TV Ch. 2 Denver)—100-w. Requests CP to add Missouri Heights to principal community.
- Four Mile Creek & Silt rural areas—K49AH**, Garfield County, Box 640, Glenwood Springs, CO 81601 (KRMA-TV Ch. 6 Denver)—100-w.
- * Fraser—K27CB**, Fraser Valley Metropolitan Recreation Dist., Box 3348, Winter Park, CO 80482 (KMGH-TV Ch. 7 Denver)—10-w.
- * Fraser—K33BV**, Fraser Valley Metropolitan Recreation Dist., Box 3348, Winter Park, CO 80482 (KCNC-TV Ch. 4 Denver)—10-w.
- * Fraser—K36BR**, Fraser Valley Metropolitan Recreation Dist., Box 3348, Winter Park, CO 80482 (KWGN-TV Ch. 2 Denver)—10-w.
- * Fraser—K39BT**, Fraser Valley Metropolitan Recreation Dist., Box 3348, Winter Park, CO 80482 (KUSA-TV Ch. 9 Denver)—10-w.
- Fruita—See K65CE**, Grand Junction.
- Fruita—See K67CJ**, Grand Junction.
- Fruita—See K69CZ**, Grand Junction.
- Fruitdale—See K62AZ**, Clifton.
- Frying Pan—See K56AD**, Crystal.
- Frying Pan—See K58AA**, Crystal.
- Frying Pan—See K60AH**, Carbondale.
- Frying Pan—See K62BO**, Carbondale.
- Gateway & Lake Fork area—K02IK**, Hinsdale County Chamber of Commerce Inc., Box 173, Lake City, CO (KUSA-TV Ch. 9 Denver)—1-w.
- * Gateway—K04KG**, Mesa County, Box 897, Grand Junction, CO (KWGN-TV Ch. 2 Denver)—5-w.
- * Gateway—K06KK**, Mesa County, Box 897, Grand Junction, CO (KRMA-TV Ch. 6 Denver)—5-w.
- * Gateway—K07QN**, Mesa County, Box 897, Grand Junction, CO (KWGN-TV Ch. 2 Denver)—5-w.
- Gateway—K09MR**, W. Russell Withers Jr., Box 789, Grand Junction, CO 81502 (KREY-TV Ch. 10 Montrose)—1-w.
- * Gateway—K11PX**, Mesa County, Box 897, Grand Junction, CO (KRMA-TV Ch. 6 Denver)—5-w.
- Gateway—K13AM**, Gateway TV Assn., Gateway, CO (KUTV Ch. 2 Salt Lake City, UT)—1-w.
- Gilman & Mintum—K02BL**, Battle Mountain TV Assn., Box 96, Mintum, CO (KMGH-TV Ch. 7 Denver)—1-w.
- Gilman & Mintum—K04BG**, Battle Mountain TV Assn., Box 96, Mintum, CO (KGWN-TV Ch. 5 Cheyenne, WY)—1-w.
- Gilman & Mintum—K06BM**, Battle Mountain TV Assn., Box 96, Mintum, CO (KCNC-TV Ch. 4 Denver)—1-w.
- Glen Haven—K03EM**, Translator TV Inc., Platte Valley Farm Supply Co., 1160 Woodstock Dr., Estes Park, CO (KWGN-TV Ch. 2 Denver)—1-w.
- Glen Haven—K08IS**, Translator TV Inc., Platte Valley Farm Supply Co., 1160 Woodstock Dr., Estes Park, CO (KCNC-TV Ch. 4 Denver)—1-w.
- Glen Haven (unincorporated village of)—K10JY**, Translator TV Inc., Platte Valley Farm Supply Co., 1160 Woodstock Dr., Estes Park, CO (KMGH-TV Ch. 7 Denver)—1-w.
- Glen Haven (unincorporated village of)—K12KP**, Translator TV Inc., Platte Valley Farm Supply Co., 1160 Woodstock Dr., Estes Park, CO (KUSA-TV Ch. 9 Denver)—1-w.
- Glen Haven (unincorporated village of)—K13ON**, Translator TV Inc., Platte Valley Farm Supply Co., 1160 Woodstock Dr., Estes Park, CO (KRMA-TV Ch. 6 Denver)—1-w.
- Glenwood (rural area) & No Name Creek—K06LX**, Garfield County, Box 640, Glenwood Springs, CO 81601 (KRMA-TV Ch. 6 Denver)—10-w.
- Glenwood Springs—K05HE**, Garfield County, Box 640, Glenwood Springs, CO 81601 (KWGN-TV Ch. 2 Denver)—10-w.
- Glenwood Springs—K09DC**, Garfield County, Box 640, Glenwood Springs, CO 81601 (KUSA-TV Ch. 9 Denver)—10-w.
- Glenwood Springs—See K13AO**, New Castle.
- Glenwood Springs—K65CK**, Pikes Peak Bcstg. Co., 399 S. Eighth St., Colorado Springs, CO 80906 (KUTV Ch. 2 Salt Lake City, UT)—100-w.
- Glenwood Springs & rural area—K07GD**, W. Russell Withers Jr., Box 789, Grand Junction, CO 81502 (KREG-TV Ch. 3 Glenwood Springs)—10-w.
- Glenwood Springs & rural areas SE—K11DI**, Garfield County, Box 640, Glenwood Springs, CO 81601 (KCNC-TV Ch. 4 Denver)—1-w.
- Goeder—See K08EK**, Artesia.
- Goeder—See K10DY**, Artesia.
- Goeder—See K12EE**, Artesia.
- Goeder & Staley—K05CM**, Rio Blanco County TV Assn., Box 1047, Meeker, CO 81641 (KSL-TV Ch. 5 Salt Lake City, UT)—1-w.
- Goeder & Staley—K11PI**, Rio Blanco County TV Assn., Box 1047, Meeker, CO 81641 (KUTV Ch. 2 Salt Lake City, UT)—1-w.
- Goeder & Staley—K13QT**, Rio Blanco County TV Assn., Box 1047, Meeker, CO 81641 (KTVX Ch. 4 Salt Lake City, UT)—1-w.
- Goeder (rural area) & Staley—K07QE**, Rio Blanco County TV Assn., Box 1047, Meeker, CO 81641 (KRMA-TV Ch. 6 Denver)—1-w.
- Goeder (rural area) & Staley—K09PE**, Rio Blanco County TV Assn., Box 1047, Meeker, CO 81641 (KREX-TV Ch. 5 Grand Junction)—1-w.
- Gore Pass—See K03CF**, Blue River Valley.
- Gore Pass—K13JZ**, Yampa Valley TV Assn., Box 764, Steamboat Springs, CO (KMGH-TV Ch. 7 Denver)—10-w.
- Gore Pass—See K56AT**, Blue River Valley.
- Granada—K07LP**, Granada TV Assn., 102 N. Main, Granada, CO (KSNG Ch. 11 Garden City, KS)—1-w.
- Grand Junction, Palisade, Fruita, Mack & Loma—K65CE**, Mesa County, Box 897, Grand Junction, CO (KWGN-TV Ch. 2 Denver)—100-w.
- Grand Junction, Palisade, Fruita, Mack & Loma—K67CJ**, Mesa County, Box 897, Grand Junction, CO (KRMA-TV Ch. 6 Denver)—100-w.
- * Grand Junction, Palisade, Fruita, Mack & Loma—K69CZ**, Mesa County, Box 897, Grand Junction, CO (KCNC-TV Ch. 4 Denver)—100-w.
- Grand Junction, Red Lands, Collbran, De Beque & Skyway—K39AF**, Mesa County, Box 897, Grand Junction, CO (KWGN-TV Ch. 2 Denver)—100-w.
- Grand Junction, Red Lands, Collbran, De Beque & Skyway—K41AE**, Mesa County, Box 897, Grand Junction, CO (KRMA-TV Ch. 6 Denver)—100-w.
- Grand Junction, Red Lands, Collbran, De Beque & Skyway—K43AB**, Mesa County, Box 897, Grand Junction, CO (KCNC-TV Ch. 4 Denver)—100-w.
- Grand Lake—K08GW**, Town of Grand Lake, Grand Lake, CO (KWGN-TV Ch. 5 Cheyenne, WY)—1-w.

- Grand Lake**—K11ET, Town of Grand Lake, Grand Lake, CO (KWGN-TV Ch. 2 Denver)—10-w.
- Grand Lake**—K13EL, Town of Grand Lake, Grand Lake, CO (KCNC-TV Ch. 4 Denver)—10-w.
- Grand Valley**—K02HW, W. Russell Withers Jr., Box 789, Grand Junction, CO 81502 (KREX-TV Ch. 5 Grand Junction)—10-w.
- Grand Valley**—K11PR, Garfield County, Box 640, Glenwood Springs, CO 81601 (KWGN-TV Ch. 2 Denver)—5-w.
- Grand Valley**—K13QZ, Garfield County, Box 640, Glenwood Springs, CO 81601 (KRMA-TV Ch. 6 Denver)—10-w.
- Grand Valley & Morrisiana Mesa**—K04GQ, Garfield County, Box 640, Glenwood Springs, CO 81601 (KCNC-TV Ch. 4 Denver)—1-w.
- Grand Valley & Morrisiana Mesa**—K07JM, Garfield County, Box 640, Glenwood Springs, CO 81601 (KUSA-TV Ch. 9 Denver)—10-w.
- Grass Valley**—See K04GM, Divide Creek.
- Grass Valley**—See K06GW, Divide Creek.
- Green Mountain Reservoir, Parshall & Troublesome**—K11HV, Green Mountain TV Assn. Inc., Kremmling, CO (KCNC-TV Ch. 4 Denver)—5-w.
- Gunnison**—K02IZ, Gunnison County Metro Recreation District, Box 1382, Gunnison, CO 81230 (KWGN-TV Ch. 2 Denver)—10-w.
- Gunnison**—K04DH, Gunnison County Metro Recreation District, Box 1382, Gunnison, CO 81230 (KUSA-TV Ch. 9 Denver)—1-w.
- Gunnison**—K06HN, Gunnison County Metro Recreation District, Box 1382, Gunnison, CO 81230 (KTSC Ch. 8 Pueblo-Colorado Springs)—1-w.
- Gunnison**—K09TH, Gunnison County Metro Recreation District, Box 1382, Gunnison, CO 81230 (KWGN-TV Ch. 2 Denver)—10-w.
- Gunnison**—See K58BF, Waunita.
- Gunnison & Gunnison Valley rural area**—K07BE, Gunnison County Metro Recreation District, Box 1382, Gunnison, CO 81230 (KOAA-TV Ch. 5 Pueblo-Colorado Springs)—1-w.
- Gunnison & Gunnison Valley rural area**—K11AT, Gunnison County Metro Recreation District, Box 1382, Gunnison, CO 81230 (KREX-TV Ch. 5 Grand Junction)—10-w.
- Gunnison Valley**—See K07BE, Gunnison.
- Gunnison Valley**—See K11AT, Gunnison.
- Gypsum**—See K07DB, Eagle.
- Gypsum**—See K10DG, Eagle.
- Gypsum**—See K13DE, Eagle.
- Gypsum**—See K81BH, Dotsero.
- Gypsum Valley**—See K81BH, Dotsero.
- Hamilton**—K09GO, Moffat County, 561 Russell St., Craig, CO (KCNC-TV Ch. 4 Denver)—1-w.
- Hartsel**—See K62BU, Lake George.
- Hartsel**—See K64AQ, Antero Junction.
- Hartsel**—K66AW, Gunnison County Metro Recreation District, Box 1382, Gunnison, CO 81230 (KWGN-TV Ch. 2 Denver)—100-w.
- Hartsel**—K68AR, Chaffee County TV Translator Assn., Box 325, Salida, CO (KCNC-TV Ch. 4 Denver)—100-w.
- Hartsel**—K70FL, Chaffee County TV Translator Assn., Box 325, Salida, CO (KMGH-TV Ch. 7 Denver)—100-w.
- Haxtun**—K49AF, Region 1 Translator Assn., 720 W. Fourth, Julesburg, CO 80737 (KWGN-TV Ch. 2 Denver)—100-w.
- Haxtun**—K51AI, Region 1 Translator Assn., 720 W. Fourth, Julesburg, CO 80737 (KCNC-TV Ch. 4 Denver)—100-w.
- Haxtun**—K53AJ, Region 1 Translator Assn., 720 W. Fourth, Julesburg, CO 80737 (KRMA-TV Ch. 6 Denver)—100-w.
- Haxtun**—K55CD, Region 1 Translator Assn., 720 W. Fourth, Julesburg, CO 80737 (KUSA-TV Ch. 9 Denver)—100-w.
- Hayden**—K03EW, Yampa Valley TV Assn., Box 764, Steamboat Springs, CO (KCNC-TV Ch. 4 Denver)—10-w.
- Hayden**—K06CE, Yampa Valley TV Assn., Box 764, Steamboat Springs, CO (KCNC-TV Ch. 4 Denver)—10-w.
- Hayden**—K09NX, Yampa Valley TV Assn., Box 764, Steamboat Springs, CO (KUSA-TV Ch. 9 Denver)—10-w.
- Hermosa**—See K68AZ, Durango.
- Hlawatha & rural area**—K11FR, Moffat County, 561 Russell St., Craig, CO (KCNC-TV Ch. 4 Denver)—1-w.
- Hoehne**—K03DO, Sunflower Valley TV Assn., Box 191, Rte. 2, Trinidad, CO (KRDO-TV Ch. 13 Colorado Springs-Pueblo)—1-w.
- Hoehne**—K07HK, Sunflower Valley TV Assn., Box 191, Rte. 2, Trinidad, CO (KKTv Ch. 11 Colorado Springs-Pueblo)—1-w.
- Hoehne**—K09HU, Sunflower Valley TV Assn., Box 191, Rte. 2, Trinidad, CO (KOAA-TV Ch. 5 Pueblo-Colorado Springs)—1-w.
- Hoehne**—See K69CX, Trinidad.
- Holly**—K02HA, Holly TV Inc., 211 S. Main (KTVC Ch. 6 Ensign, KS)—1-w.
- Holly**—K04HA, Holly TV Inc., 211 S. Main (KUPK-TV Ch. 13 Garden City, KS)—1-w.
- Holly**—K08BU, Holly TV Inc., 211 S. Main (KSNG Ch. 11 Garden City, KS)—1-w.
- * Holyoke**—K61EC, Region 1 Translator Assn., 720 W. Fourth, Julesburg, CO 80737 (KMGH-TV Ch. 7 Denver)—100-w.
- Holyoke**—K63BL, Region 1 Translator Assn., 720 W. Fourth, Julesburg, CO 80737 (KWGN-TV Ch. 2 Denver)—100-w.
- Holyoke**—K65BO, Region 1 Translator Assn., 720 W. Fourth, Julesburg, CO 80737 (KCNC-TV Ch. 4 Denver)—100-w.
- Holyoke**—K67BU, Region 1 Translator Assn., 720 W. Fourth, Julesburg, CO 80737 (KRMA-TV Ch. 6 Denver)—100-w.
- Holyoke**—K69CD, Region 1 Translator Assn., 720 W. Fourth, Julesburg, CO 80737 (KUSA-TV Ch. 9 Denver)—100-w.
- Hot Springs**—See K55BI, Waunita.
- Hot Springs**—See K58BF, Waunita.
- Hot Springs**—See K75CV, Waunita.
- Hot Sulphur Springs**—K11BB, Hot Sulphur Springs TV Users Assn., Hot Sulphur Springs, CO (KCNC-TV Ch. 4 Denver)—1-w.
- Hotchkiss**—See K13ML, Crawford.
- Hotchkiss & Paonia**—K09QA, Grand Mesa Television, Box 70, Naturita, CO 81422 (KUSA-TV Ch. 9 Denver)—10-w.
- Howard**—K04IC, Pleasant Valley TV Club, Box 338, Star Rte., Howard, CO 81233 (KRDO-TV Ch. 13 Colorado Springs-Pueblo)—1-w.
- Howard**—K07BU, Pleasant Valley TV Club, Box 338, Star Rte., Howard, CO 81233 (KOAA-TV Ch. 5 Pueblo-Colorado Springs)—1-w.
- * Howard**—K61CK, Fremont School District No. 3 (KTSC Ch. 8 Pueblo-Colorado Springs)—1-w.
- Hugo**—K03CJ, City of Hugo, 522 4th Ave., Hugo, CO (KOAA-TV Ch. 5 Pueblo-Colorado Springs)—1-w.
- Hugo**—K07GP, City of Hugo, 522 4th Ave., Hugo, CO (KKTv Ch. 11 Colorado Springs-Pueblo)—1-w.
- Hugo**—K09GT, City of Hugo, 522 4th Ave., Hugo, CO (KRDO-TV Ch. 13 Colorado Springs-Pueblo)—1-w.
- * Hugo & rural area**—K49AK, Lincoln County, Marie Brockway, County Clerk, Hugo, CO (KRMA-TV Ch. 6 Denver)—100-w.
- Idalia & South Yuma County rural areas**—K46AD, Region 1 Translator Assn., 720 W. Fourth, Julesburg, CO 80737 (KWGN-TV Ch. 2 Denver)—100-w.
- Idalia & South Yuma County rural areas**—K48AJ, Region 1 Translator Assn., 720 W. Fourth, Julesburg, CO 80737 (KCNC-TV Ch. 4 Denver)—100-w.
- Idalia & South Yuma County rural areas**—K50AF, Region 1 Translator Assn., 720 W. Fourth, Julesburg, CO 80737 (KRMA-TV Ch. 6 Denver)—100-w.
- Idalia & South Yuma County rural areas**—K52AI, Region 1 Translator Assn., 720 W. Fourth, Julesburg, CO 80737 (KUSA-TV Ch. 9 Denver)—100-w.
- Idalia & South Yuma County rural areas**—K54AL, Region 1 Translator Assn., 720 W. Fourth, Julesburg, CO 80737 (KTVC Ch. 3 Sterling)—100-w.
- Ignacio**—See K61BO, Bayfield.
- Ignacio**—See K63BN, Bayfield.
- Ignacio**—See K65CI, Bayfield.
- Ignacio**—See K67CM, Bayfield.
- J. D. Weiland Ranch, Love Ranch (rural vicinity ESE), S. Bertheson Ranch & rural vicinities W & S**—K11IF, Rio Blanco County TV Assn., Box 1047, Meeker, CO 81641 (KSL-TV Ch. 5 Salt Lake City, UT)—1-w.
- Jack's Cabin**—K02GH, Gunnison County Metro Recreation District, Box 1382, Gunnison, CO 81230 (KREX-TV Ch. 5 Grand Junction)—1-w.
- Jack's Cabin**—K05EJ, Gunnison County Metro Recreation District, Box 1382, Gunnison, CO 81230 (KOAA-TV Ch. 5 Pueblo-Colorado Springs)—1-w.
- Jack's Cabin**—K09SJ, Gunnison County Metro Recreation District, Box 1382, Gunnison, CO 81230 (KUSA-TV Ch. 9 Denver)—1-w.
- Jack's Cabin**—K67CQ, Gunnison County Metro Recreation District, Box 1382, Gunnison, CO 81230 (KREX-TV Ch. 5 Grand Junction)—20-w.
- Jack's Cabin area**—K69BU, Gunnison County Metro Recreation District, Box 1382, Gunnison, CO 81230 (KTSC Ch. 8 Pueblo-Colorado Springs)—20-w.
- Jacks Cabin & adjacent area**—K65CR, Gunnison County Metro Recreation District, Box 1382, Gunnison, CO 81230 (KWGN-TV Ch. 2 Denver)—20-w.
- Jacks Cabin area**—K08HC, Gunnison County Metro Recreation District, Box 1382, Gunnison, CO 81230 (KUSA-TV Ch. 9 Denver)—10-w.
- Jackson County**—See K10FB, Coalmont.
- * Jackson County (rural SW)**—K03FT, Jackson County, 396 Lavefer St., Walden, CO 80480 (KMGH-TV Ch. 7 Denver)—1-w.
- * Jackson County (rural SW)**—K11PZ, Jackson County, 396 Lavefer St., Walden, CO 80480 (KUSA-TV Ch. 9 Denver)—1-w.
- Jackson County (rural SW)**—K13RB, Jackson County, 396 Lavefer St., Walden, CO 80480 (KCNC-TV Ch. 4 Denver)—1-w.
- Jackson County (rural SW)**—K69CW, Jackson County, 396 Lavefer St., Walden, CO 80480 (KRMA-TV Ch. 6 Denver)—1-w.
- * Jackson County SW**—K20BX, Jackson County, 396 Lavefer St., Walden, CO 80480 (KMGH-TV Ch. 7 Denver)—1-w.
- Julesburg**—K31AB, Region 1 Translator Assn., 720 W. Fourth, Julesburg, CO 80737 (KWGN-TV Ch. 2 Denver)—100-w.
- Julesburg**—K35AB, Region 1 Translator Assn., 720 W. Fourth, Julesburg, CO 80737 (KCNC-TV Ch. 4 Denver)—100-w.
- Julesburg**—K39AC, Region 1 Translator Assn., 720 W. Fourth, Julesburg, CO 80737 (KRMA-TV Ch. 6 Denver)—100-w.
- Julesburg**—K41AB, Region 1 Translator Assn., 720 W. Fourth, Julesburg, CO 80737 (KUSA-TV Ch. 9 Denver)—100-w.
- * Julesburg**—K43BY, Region 1 Translator Assn., 720 W. Fourth, Julesburg, CO 80737 (KMGH-TV Ch. 7 Denver)—100-w.
- Julesburg, Ovid & Sedgwick, CO & Big Springs & Chappell, NE**—K07HH, Town of Julesburg, Town Clerk, Julesburg, CO (KWNW-TV Ch. 6 Hayes Center, NE)—10-w.
- Julesburg, Ovid & Sedgwick, CO & Big Springs & Chappell, NE**—K12FI, Town of Julesburg, Town Clerk, Julesburg, CO (KNOP-TV Ch. 2 North Platte, NE)—10-w.
- La Jara**—See K55CL, Alamosa.
- La Jara**—See K57CB, Romeo.
- La Jara**—See K59BG, Alamosa.
- La Jara**—See K61AZ, Alamosa.

Translators—Colorado

- La Jara**—See K63AN, Alamosa.
- La Jara**—See K65AS, Alamosa.
- La Jara**—See K67AK, Alamosa.
- La Veta**—K03FR, U. of Southern Colorado, 2200 Bonforte Blvd., Pueblo, CO 81001 (KTSC Ch. 8 Pueblo-Colorado Springs)—1-w.
- La Veta & rural area**—K07EL, La Veta TV Assn., Box 65, La Veta, CO (KKTV Ch. 11 Colorado Springs-Pueblo)—1-w.
- La Veta & rural area**—K09EM, La Veta TV Assn., Box 65, La Veta, CO (KRDO-TV Ch. 13 Colorado Springs-Pueblo)—1-w.
- Lake City**—K08GV, Hinsdale County Chamber of Commerce Inc., Box 173, Lake City, CO (KOAA-TV Ch. 5 Pueblo-Colorado Springs)—1-w.
- Lake City**—K10EA, Hinsdale County Chamber of Commerce Inc., Box 173, Lake City, CO (KREX-TV Ch. 5 Grand Junction)—1-w.
- Lake City & rural area**—K12KV, Hinsdale County Chamber of Commerce Inc., Box 173, Lake City, CO (KUSA-TV Ch. 9 Denver)—1-w.
- Lake City South Summer Home & Resort area**—K04HG, Hinsdale County Chamber of Commerce Inc., Box 173, Lake City, CO (KOAA-TV Ch. 5 Pueblo-Colorado Springs)—1-w.
- Lake Fork**—See K02IK, Gateview.
- Lake George**—See K03FP, Florissant.
- Lake George**—See K11MT, Florissant.
- Lake George**—See K13EO, Florissant.
- Lake George, Florissant, Hartsel, Park County & Teller County**—K62BU, Five County Public Telecommunications Project, Box 143, Lake George, CO 80827 (KRMA-TV Ch. 6 Denver)—100-w.
- Lamar**—K03BA, City of Lamar, Box 270, 103 N. Second, Lamar, CO 81052 (KKTV Ch. 11 Colorado Springs-Pueblo)—1-w.
- Lamar**—K07DH, City of Lamar, Box 270, 103 N. Second, Lamar, CO 81052 (KRDO-TV Ch. 13 Colorado Springs-Pueblo)—1-w.
- Lamar**—K09DH, City of Lamar, Box 270, 103 N. Second, Lamar, CO 81052 (KOAA-TV Ch. 5 Pueblo-Colorado Springs)—1-w.
- Lamar & rural area**—K53AA, Prowers County, County Bldg., Lamar, CO (KOAA-TV Ch. 5 Pueblo-Colorado Springs)—100-w.
- Lamar & rural area**—K55AK, Prowers County, County Bldg., Lamar, CO (KKTV Ch. 11 Colorado Springs-Pueblo)—100-w.
- Lamar & rural area**—K57AG, Prowers County, County Bldg., Lamar, CO (KRDO-TV Ch. 13 Colorado Springs-Pueblo)—100-w.
- Lamar & rural area**—K59AH, Prowers County, County Bldg., Lamar, CO (KTSC Ch. 8 Pueblo-Colorado Springs)—100-w.
- Las Animas & rural area**—K63AF, Bent County, County Courthouse, Las Animas, CO (KOAA-TV Ch. 5 Pueblo-Colorado Springs)—100-w.
- Las Animas & rural area**—K65AJ, Bent County, County Courthouse, Las Animas, CO (KKTV Ch. 11 Colorado Springs-Pueblo)—100-w.
- Las Animas & rural area**—K67AH, Bent County, County Courthouse, Las Animas, CO (KRDO-TV Ch. 13 Colorado Springs-Pueblo)—100-w.
- Las Animas & rural area**—K69AN, Bent County, County Courthouse, Las Animas, CO (KTSC Ch. 8 Pueblo-Colorado Springs)—100-w.
- Lazear**—See K09NS, Clearfork.
- Lazear, Crawford & Clearfork area**—K03FV, Grand Mesa Television, Box 70, Naturita, CO 81422 (KOAA-TV Ch. 5 Pueblo-Colorado Springs)—1-w.
- Leadville**—K03CD, Lake County TV-FM Inc., Box 44 (KRMA-TV Ch. 6 Denver)—10-w.
- Leadville**—K05CK, Lake County TV-FM Inc., Box 44 (KWGN-TV Ch. 2 Denver)—10-w.
- Leadville**—K08ER, Lake County TV-FM Inc., Box 44 (KCNC-TV Ch. 4 Denver)—10-w.
- Leadville**—K11GM, Lake County TV-FM Inc., Box 44 (KMGH-TV Ch. 7 Denver)—10-w.
- Leadville**—K13GI, Lake County TV-FM Inc., Box 44 (KUSA-TV Ch. 9 Denver)—10-w.
- ★ **Leadville**—K28AF, W. Russell Withers Jr., Box 789, Grand Junction, CO 81502—1-w. (temporarily dark).
- Leadville**—See K81BI, Buena Vista.
- Little Cimarron**—See K06AM, Arrowhead Subdivision.
- Little Cimarron Creek rural area**—K44CA, W. Russell Withers Jr., Box 789, Grand Junction, CO 81502 (KREX-TV Ch. 5 Grand Junction)—20-w.
- Logan County**—See K15AB, Peetz.
- Logan County**—See K17AB, Peetz.
- Logan County**—See K19AB, Peetz.
- Logan County**—See K21AD, Peetz.
- Logan County (rural)**—See K23AB, Fleming.
- Logan County (rural)**—See K25AF, Fleming.
- Logan County (rural)**—See K27AG, Fleming.
- Logan County (rural)**—See K29AC, Fleming.
- Loma**—See K65CE, Grand Junction.
- Loma**—See K67CJ, Grand Junction.
- Loma**—See K69CZ, Grand Junction.
- Love Ranch**—See K11IF, J. O. Weiland Ranch.
- Lower & Upper Frying Pan River area**—K03AJ, Frying Pan TV Assn., Basalt, CO (KREX-TV Ch. 5 Grand Junction)—1-w.
- Lower & Upper Frying Pan River area**—K11LM, Roaring Fork TV Assn. Inc., 506 E. Main St., Aspen, CO 81611 (KUSA-TV Ch. 9 Denver)—1-w.
- Lower Gypsum Creek**—See K65AK, East Cottonwood Pass.
- Lower Piceance Creek**—K10MM, Rio Blanco County TV Assn., Box 1047, Meeker, CO 81641 (KMGH-TV Ch. 7 Denver)—1-w.
- Lower Quartz Creek**—See K61DC, Parlin.
- Lower Quartz Creek**—See K63CX, Parlin.
- Lower Snake River, CO & Baggs, WY**—K08BM, Moffat County, 561 Russell St., Craig, CO (KCNC-TV Ch. 4 Denver)—1-w.
- Mack**—See K65CE, Grand Junction.
- Mack**—See K67CJ, Grand Junction.
- Mack**—See K69CZ, Grand Junction.
- Manassa**—See K55CL, Alamosa.
- Manassa**—See K57CB, Romeo.
- Manassa**—See K59BG, Alamosa.
- Manassa**—See K61AZ, Alamosa.
- Manassa**—See K63AN, Alamosa.
- Manassa**—See K65AS, Alamosa.
- Manassa**—See K67AK, Alamosa.
- Mancoes**—See K11LP, Cortez.
- Mancoes**—See K69CB, Cortez.
- Mancoes & rural area**—K66AT, W. Russell Withers Jr., Box 789, Grand Junction, CO 81502 (KGSW Ch. 14 Albuquerque, NM)—20-w.
- Manitou Springs**—K03AO, City of Manitou Springs, 606 Manitou Ave., Manitou Springs, CO (KKTV Ch. 11 Colorado Springs-Pueblo)—1-w.
- Manitou Springs**—K06BI, City of Manitou Springs, 606 Manitou Ave., Manitou Springs, CO (KRDO-TV Ch. 13 Colorado Springs-Pueblo)—1-w.
- Manitou Springs**—K07PA, U. of Southern Colorado, 2200 Bonforte Blvd., Pueblo, CO 81001 (KTSC Ch. 8 Pueblo-Colorado Springs)—10-w.
- Manitou Springs**—K09LH, City of Manitou Springs, 606 Manitou Ave., Manitou Springs, CO (KOAA-TV Ch. 5 Pueblo-Colorado Springs)—1-w.
- Marvine Creek rural area**—K50AS, Rio Blanco County TV Assn., Box 1047, Meeker, CO 81641 (KUSA-TV Ch. 9 Denver)—20-w.
- Marvine Creek rural area**—K59BK, Rio Blanco County TV Assn., Box 1047, Meeker, CO 81641 (KCNC-TV Ch. 4 Denver)—20-w.
- Marvine Creek rural area**—K61BP, Rio Blanco County TV Assn., Box 1047, Meeker, CO 81641 (KRMA-TV Ch. 6 Denver)—20-w.
- ★ **Marvine Creek rural area**—K67EF, Rio Blanco County TV Assn., Box 1047, Meeker, CO 81641 (KMGH-TV Ch. 7 Denver)—10-w.
- Masonic Park (rural) & South Fork**—K02EX, South Fork TV Assn., Rte. 0057 Paulte Trail, Del Norte, CO (KOAT-TV Ch. 7 Albuquerque, NM)—1-w.
- Masonic Park rural area**—K07FI, Creede TV Assn., Masonic Park, CO (KGGM-TV Ch. 13 Albuquerque, NM)—1-w.
- Masonic Park rural area**—K09BD, Creede TV Assn., Masonic Park, CO (KOAA-TV Ch. 5 Pueblo-Colorado Springs)—1-w.
- Maybell**—K08EC, Moffat County, 561 Russell St., Craig, CO (KCNC-TV Ch. 4 Denver)—1-w.
- Maybell & rural area**—K10EW, Moffat County, 561 Russell St., Craig, CO (KMGH-TV Ch. 7 Denver)—1-w.
- McCoy**—See K02FX, Bond.
- McCoy**—See K13DK, Bond.
- ★ **Meeker**—K29CG, Rio Blanco County TV Assn., Box 1047, Meeker, CO 81641 (KWGN-TV Ch. 2 Denver)—100-w.
- ★ **Meeker**—K30CK, Rio Blanco County TV Assn., Box 1047, Meeker, CO 81641 (KWGN-TV Ch. 2 Denver)—100-w.
- ★ **Meeker**—K46AL, Pikes Peak Bcstg. Co., 399 S. Eighth St., Colorado Springs, CO 80906 (KRMA-TV Ch. 6 Denver)—1-w. Note: Licensed as LPTV.
- ★ **Meeker**—K48CL, Rio Blanco County TV Assn., Box 1047, Meeker, CO 81641 (KUSA-TV Ch. 9 Denver)—100-w.
- Meeker**—K64BH, Rio Blanco County TV Assn., Box 1047, Meeker, CO 81641 (KRMA-TV Ch. 6 Denver)—100-w.
- Meeker & rural area**—K12LT, Rio Blanco County TV Assn., Box 1047, Meeker, CO 81641 (KMGH-TV Ch. 7 Denver)—10-w.
- Meeker & surrounding rural area**—K06JJ, Rio Blanco County TV Assn., Box 1047, Meeker, CO 81641 (KUSA-TV Ch. 9 Denver)—10-w.
- Meeker & surrounding rural area**—K09FE, Rio Blanco County TV Assn., Box 1047, Meeker, CO 81641 (KCNC-TV Ch. 4 Denver)—10-w.
- Meeker, Rangely & White River area**—K60AC, Rio Blanco County TV Assn., Box 1047, Meeker, CO 81641 (KCNC-TV Ch. 4 Denver)—100-w.
- Meeker, Rangely & White River area**—K62AB, Rio Blanco County TV Assn., Box 1047, Meeker, CO 81641 (KMGH-TV Ch. 7 Denver)—100-w.
- Meeker, White River rural area & Wilson Creek**—K50AE, Rio Blanco County TV Assn., Box 1047, Meeker, CO 81641 (KRMA-TV Ch. 6 Denver)—100-w.
- Meeker, White River rural area & Wilson Creek**—K66AX, Rio Blanco County TV Assn., Box 1047, Meeker, CO 81641 (KUSA-TV Ch. 9 Denver)—100-w.
- Mesa**—K10BT, Plateau Valley TV Assn. Inc., Box 108, Collibran, CO (KREX-TV Ch. 5 Grand Junction)—1-w.
- Minturn**—See K02BL, Gilman.
- Minturn**—See K04BG, Gilman.
- Minturn**—See K06BM, Gilman.
- Missouri Heights**—See K13AO, New Castle.
- Montezuma County rural area**—K03CC, Montezuma-Dolores County Metropolitan Recreation District, Box 158, Cortez, CO 81321 (KGGM-TV Ch. 13 Albuquerque, NM)—10-w.
- Montezuma County rural area**—K77CK, Montezuma-Dolores County Metropolitan Recreation District, Box 158, Cortez, CO 81321 (KNME-TV Ch. 5 Albuquerque, NM)—20-w.
- Montrose**—K04FW, Storm King TV Assn., Box 211 (KUSA-TV Ch. 9 Denver)—10-w.
- Montrose**—K07IU, Storm King TV Assn., Box 211 (KOAA-TV Ch. 5 Pueblo-Colorado Springs)—10-w.
- Montrose**—K28AD, Pikes Peak Bcstg. Co., Box 3788, Grand Junction, CO 81502 (KJCT-TV Ch. 8 Grand Junction)—10-w.

* **Montrose**—K34BZ, Front Range Educational Media Corp., Box 427, Broomfield, CO 80020 (KBDI-TV Ch. 12 Broomfield)—100-w.

* **Montrose & rural area**—K68BK, Storm King TV Assn., Box 211 (KWGN-TV Ch. 2 Denver)—100-w.

Montrose County—See K61BR, Ouray.

Morrissiana Mesa—See K04GQ, Grand Valley.

Morrissiana Mesa—See K07JM, Grand Valley.

Mosca—See K81BI, Buena Vista.

Mount Carmel—K08GY, Baca County, Box 116, 741 Main St., Springfield, CO 81073 (KOOA-TV Ch. 5 Pueblo-Colorado Springs)—10-w.

Mount Carmel & rural area—K10IM, Baca County, Box 116, 741 Main St., Springfield, CO 81073 (KRDO-TV Ch. 13 Colorado Springs-Pueblo)—10-w.

Mount Carmel & rural area—K12IM, Baca County, Box 116, 741 Main St., Springfield, CO 81073 (KKTU-TV Ch. 11 Colorado Springs-Pueblo)—10-w.

Mount Carmel rural area—K02NN, Baca County, Box 116, 741 Main St., Springfield, CO 81073 (KTSC Ch. 8 Pueblo-Colorado Springs)—10-w.

Mount Crested Butte—See K04GS, Crested Butte.

Mount Crested Butte—See K10AK, Crested Butte.

Mount Crested Butte—See K13RY, Crested Butte.

Mount Crested Butte—See K41AH, Crested Butte.

Mount Crested Butte—See K43AH, Crested Butte.

Mount Massive Trout Club (S of Leadville)—K09LT, Mount Massive Lakes Inc., Box 6293, Colorado Springs, CO (KRDO-TV Ch. 13 Colorado Springs-Pueblo)—1-w.

Mount Massive Trout Club & vicinity—K74DU, Pikes Peak Bcstg. Co., 399 S. Eighth St., Colorado Springs, CO 80906 (KRDO-TV Ch. 13 Colorado Springs-Pueblo)—20-w.

Mountain Estates—See K55CJ, Cripple Creek.

Mountain Estates—See K57BY, Cripple Creek.

Mountain Estates—See K59BZ, Cripple Creek.

Naturita—See K56AI, Norwood.

Naturita, Norwood, Nucla & Paradox—K02GC, W. Russell Withers Jr., Box 789, Grand Junction, CO 81502 (KREY-TV Ch. 10 Montrose)—10-w.

Naturita, Norwood, Nucla & Paradox—K04FY, San Miguel Power Assn. Inc., Box 128, Nucla, CO (KUTV Ch. 2 Salt Lake City, UT)—10-w.

Naturita, Nucla & Uravan—K49AX, Montrose County, Box 1289, Montrose, CO (KRMA-TV Ch. 6 Denver)—100-w.

New Castle—K07JF, W. Russell Withers Jr., Box 789, Grand Junction, CO 81502 (KREG-TV Ch. 3 Glenwood Springs)—10-w.

* **New Castle**—K36AF, Pikes Peak Bcstg. Co., 399 S. Eighth St., Colorado Springs,

CO 80906 (KJCT-TV Ch. 8 Grand Junction)—100-w.

New Castle & Peach Valley—K09JT, Garfield County, Box 640, Glenwood Springs, CO 81601 (KCNC-TV Ch. 4 Denver)—5-w.

New Castle & Peach Valley—K11JZ, Garfield County, Box 640, Glenwood Springs, CO 81601 (KUSA-TV Ch. 9 Denver)—5-w.

New Castle, Peach Valley & Canyon Creek—K03FS, Garfield County, Box 640, Glenwood Springs, CO 81601 (KRMA-TV Ch. 6 Denver)—10-w.

New Castle, Peach Valley & Canyon Creek—K05GY, Garfield County, Box 640, Glenwood Springs, CO 81601 (KWGN-TV Ch. 2 Denver)—10-w.

New Castle, Rifle, Carbondale, Cattle Creek, Missouri Heights & Glenwood Springs—K13AO, W. Russell Withers Jr., Box 789, Grand Junction, CO 81502 (KREG-TV Ch. 3 Glenwood Springs)—10-w.

No Name Creek—See K06LX, Glenwood.

Norwood—See K02GC, Naturita.

Norwood—See K04FY, Naturita.

Norwood—K06GQ, W. Russell Withers Jr., Box 789, Grand Junction, CO 81502 (KREY-TV Ch. 10 Montrose)—10-w.

Norwood, Nucla & Naturita—K56AI, KOB-TV Inc., 4 Broadcast Plaza SW, Albuquerque, NM 87104 (KOB-TV Ch. 12 Farmington, NM)—100-w.

Nucla—See K02GC, Naturita.

Nucla—See K04FY, Naturita.

Nucla—See K49AX, Naturita.

Nucla—See K56AI, Norwood.

Nutria & Sunetha—K66AV, W. Russell Withers Jr., Box 789, Grand Junction, CO 81502 (KREZ-TV Ch. 6 Ourango)—20-w.

Oak Creek—K02DY, Yampa Valley TV Assn., Box 764, Steamboat Springs, CO (KUSA-TV Ch. 9 Denver)—1-w.

Oak Creek—K69DL, Yampa Valley TV Assn., Box 764, Steamboat Springs, CO (KWGN-TV Ch. 2 Denver)—100-w.

Oak Creek & Yampa—K06CH, Yampa Valley TV Assn., Box 764, Steamboat Springs, CO (KCNC-TV Ch. 4 Denver)—1-w.

Oak Creek & Yampa—K09IF, Yampa Valley TV Assn., Box 764, Steamboat Springs, CO (KMGH-TV Ch. 7 Denver)—1-w.

Ohio City—See K08JZ, Pitkin.

Ohio City—See K10MA, Pitkin.

Ohio City & Pitkin—K12AL, Gunnison County Metro Recreation District, Box 1382, Gunnison, CO 81230 (KOOA-TV Ch. 5 Pueblo-Colorado Springs)—1-w.

Otis—See K14AE, Akron.

Otis—See K20AE, Akron.

Ouray—K07BV, City of Ouray, 5th Ave. & 3rd St., Ouray, CO (KREY-TV Ch. 10 Montrose)—1-w.

* **Ouray**—K11PM, City of Ouray, 5th Ave. & 3rd St., Ouray, CO (KJCT-TV Ch. 8 Grand Junction)—10-w.

Ouray—See K64BL, Ridgway.

Ouray & Ouray County—K09PJ, City of Ouray, 5th Ave. & 3rd St., Ouray, CO (KTSC Ch. 8 Pueblo-Colorado Springs)—10-w.

Ouray, Ridgway, Delta County & Montrose County—K61BR, City of Ouray, 5th Ave. & 3rd St., Ouray, CO (KRMA-TV Ch. 6 Denver)—100-w.

Ovid—See K07HH, Julesburg.

Ovid—See K12FI, Julesburg.

Pagosa Springs—K02IL, W. Russell Withers Jr., Box 789, Grand Junction, CO 81502 (KREZ-TV Ch. 6 Ourango)—10-w.

Pagosa Springs—K08GM, Pagosa Springs TV Assn., Box 15, Pagosa Springs, CO 81147 (KOB-TV Ch. 4 Albuquerque, NM)—1-w.

Pagosa Springs—K10GO, Pagosa Springs TV Assn., Box 15, Pagosa Springs, CO 81147 (KOAT-TV Ch. 7 Albuquerque, NM)—1-w.

* **Pagosa Springs**—K56DO, Pagosa Springs TV Assn., Box 15, Pagosa Springs, CO 81147 (KGGM-TV Ch. 13 Albuquerque, NM)—100-w.

Pagosa Springs—K62AP, Regents of U. of New Mexico & the Board of Education, of the City of Albuquerque, 1130 University NE, Albuquerque, NM 87102 (KNME-TV Ch. 5 Albuquerque, NM)—20-w.

Pagosa Springs & Upper Piedra (rural)—K09JV, Upper Piedra TV Assn., Box 788, Pagosa Springs, CO (KOB-TV Ch. 4 Albuquerque, NM)—1-w.

Palisade—See K62AZ, Clifton.

Palisade—See K65CE, Grand Junction.

Palisade—See K67CJ, Grand Junction.

Palisade—See K69CZ, Grand Junction.

Pando—K06GT, Town of Red Cliff, 413 Eagle Rd., Red Cliff, CO 81649 (KMGH-TV Ch. 7 Denver)—1-w.

Paonia—K06HZ, Grand Mesa Television, Box 70, Naturita, CO 81422 (KREX-TV Ch. 5 Grand Junction)—1-w.

Paonia—See K07AW, Crawford.

Paonia—See K09QA, Hotchkiss.

Paonia—K11LU, Grand Mesa Television, Box 70, Naturita, CO 81422 (KOOA-TV Ch. 5 Pueblo-Colorado Springs)—10-w.

Paradox—See K02GC, Naturita.

Paradox—See K04FY, Naturita.

Park County—See K62BU, Lake George.

Parlin, Doyleville & Lower Quartz Creek—K61DC, Gunnison County Metro Recreation District, Box 1382, Gunnison, CO 81230 (KOOA-TV Ch. 5 Pueblo-Colorado Springs)—20-w.

Parlin, Doyleville & Lower Quartz Creek—K63CX, Gunnison County Metro Recreation District, Box 1382, Gunnison, CO 81230 (KUSA-TV Ch. 9 Denver)—20-w.

Parshall—See K11HV, Green Mountain Reservoir.

Peach Valley—See K03FS, New Castle.

Peach Valley—See K05GY, New Castle.

Peach Valley—See K09JT, New Castle.

Peach Valley—See K11JZ, New Castle.

Peetz & Logan County—K15AB, Board of Logan County Commissioners, High Plains Radio, 2999 County Rd. AA, Sugar City, CO (KWGN-TV Ch. 2 Denver)—100-w.

Peetz & Logan County—K17AB, Board of Logan County Commissioners, High Plains Radio, 2999 County Rd. AA, Sugar City, CO (KCNC-TV Ch. 4 Denver)—100-w.

Peetz & Logan County—K19AB, Board of Logan County Commissioners, High Plains Radio, 2999 County Rd. AA, Sugar City, CO (KUSA-TV Ch. 9 Denver)—100-w.

Peetz & Logan County—K21AD, Board of Logan County Commissioners, High Plains Radio, 2999 County Rd. AA, Sugar City, CO (KRMA-TV Ch. 6 Denver)—100-w.

Phippsburg & Steamboat Springs—K11FW, Moffat County, 561 Russell St., Craig, CO (KCNC-TV Ch. 4 Denver)—10-w.

Phippsburg & Yampa Valley rural area—K13ES, Yampa Valley TV Assn., Box 764, Steamboat Springs, CO (KMGH-TV Ch. 7 Denver)—10-w.

Piceance Creek—See K32AC, White River.

Piceance Creek area & White River area (E & W)—K54AH, Rio Blanco County TV Assn., Box 1047, Meeker, CO 81641 (KMGH-TV Ch. 7 Denver)—100-w.

Piceance Creek area & White River area (E & W)—K57AZ, Rio Blanco County TV Assn., Box 1047, Meeker, CO 81641 (KCNC-TV Ch. 4 Denver)—100-w.

Piceance Creek area & White River area (E & W)—K69BP, Rio Blanco County TV Assn., Box 1047, Meeker, CO 81641 (KUSA-TV Ch. 9 Denver)—100-w.

Piceance Creek rural area—K07QB, Rio Blanco County TV Assn., Box 1047, Meeker, CO 81641 (KRMA-TV Ch. 6 Denver)—10-w.

Piceance Creek rural area (central)—K61B0, Rio Blanco County TV Assn., Box 1047, Meeker, CO 81641 (KMGH-TV Ch. 7 Denver)—20-w.

Piceance Creek rural area (central)—K64AV, Rio Blanco County TV Assn., Box 1047, Meeker, CO 81641 (KUSA-TV Ch. 9 Denver)—20-w.

Piceance Creek rural area (central)—K67BK, Rio Blanco County TV Assn., Box 1047, Meeker, CO 81641 (KCNC-TV Ch. 4 Denver)—20-w.

Pinewood Springs—See K03EO, Estes Park Estates.

Pinewood Springs—See K08IV, Estes Park Estates.

Pinewood Springs—See K11NO, Estes Park Estates.

Pinewood Springs—See K13OI, Estes Park Estates.

Pitkin—See K12AL, Ohio City.

* **Pitkin & Ohio City**—K08JZ, Gunnison County Metro Recreation District, Box 1382, Gunnison, CO 81230 (KUSA-TV Ch. 9 Denver; KWGN-TV Ch. 2 Denver)—1-w.

Pitkin & Ohio City—K10MA, Gunnison County Metro Recreation District, Box 1382, Gunnison, CO 81230 (KWGN-TV Ch. 2 Denver)—1-w.

Translators—Colorado

- Pitkin County**—See K07RN, Woody Creek.
- Pitkin County rural area**—K09LU, Woody Creek Recreation Assn., 1338 Grand Ave., Glenwood Springs, CO (KREX-TV Ch. 5 Grand Junction)—10-w.
- Pitkin County rural area**—K11LW, Woody Creek Recreation Assn., 1338 Grand Ave., Glenwood Springs, CO (KUSA-TV Ch. 9 Denver)—10-w.
- Pitkin County rural area & Woody Creek**—K13MT, Woody Creek Recreation Assn., 1338 Grand Ave., Glenwood Springs, CO (KCNC-TV Ch. 4 Denver)—1-w.
- Placerville**—K03FX, W. Russell Withers Jr., Box 789, Grand Junction, CO 81502 (KREY-TV Ch. 10 Montrose)—10-w.
- ★ **Platero**—K10IZ, Coronado Silver Corp., Box 608, Antonito, CO (KOB-TV Ch. 4 Albuquerque, NM)—1-w.
- ★ **Pleasant Valley**—K47CR, Region 1 Translator Assn., 720 W. Fourth, Julesburg, CO 80737 (KMGH-TV Ch. 7 Denver)—20-w.
- Powder Wash**—K10EF, Moffat County, 561 Russell St., Craig, CO (KCNC-TV Ch. 4 Denver)—1-w.
- Powderhorn ski area development & Upper Plateau Creek**—K69AO, Roaring Fork TV Assn. Inc., 506 E. Main St., Aspen, CO 81611 (KREX-TV Ch. 5 Grand Junction)—100-w.
- Powderhorn Valley**—K08EP, Gunnison County Metro Recreation District, Box 1382, Gunnison, CO 81230 (KREX-TV Ch. 5 Grand Junction)—1-w.
- Powderhorn Valley**—K12LX, Gunnison County Metro Recreation District, Box 1382, Gunnison, CO 81230 (KUSA-TV Ch. 9 Denver)—1-w.
- Radium & Sheephorn**—K70DV, Eagle Valley TV Corp., Eagle, CO (KCNC-TV Ch. 4 Denver)—20-w.
- Radium & Sheephorn**—K72DE, Eagle Valley TV Corp., Eagle, CO (KUSA-TV Ch. 9 Denver)—10-w.
- Rand**—See K08EY, Coalmont.
- Rand**—See K10FB, Coalmont.
- Rangely**—K06IX, Rio Blanco County TV Assn., Box 1047, Meeker, CO 81641 (KREX-TV Ch. 5 Grand Junction)—10-w.
- Rangely**—See K08EK, Artesia.
- Rangely**—See K10DY, Artesia.
- Rangely**—See K12EE, Artesia.
- Rangely**—See K59BY, Blue Mountain.
- Rangely**—See K60AC, Meeker.
- Rangely**—See K62AB, Meeker.
- ★ **Rangely**—K66CG, W. Russell Withers Jr., Box 789, Grand Junction, CO 81502 (KREG-TV Ch. 3 Glenwood Springs)—10-w. (temporarily dark).
- Rangely, Dinosaur & Blue Mountain**—K41AJ, Rio Blanco County TV Assn., Box 1047, Meeker, CO 81641 (KCNC-TV Ch. 4 Denver)—100-w.
- Raymond & Riverside (unincorporated villages of)**—K03EG, Riverside Television Assn. (KMGH-TV Ch. 7 Denver)—1-w.
- Raymond & Riverside (unincorporated villages of)**—K08IN, Riverside Television Assn. (KCNC-TV Ch. 4 Denver)—1-w.
- Raymond & Riverside (unincorporated villages of)**—K11MV, Riverside Television Assn. (KWGN-TV Ch. 2 Denver)—1-w.
- Raymond & Riverside (unincorporated villages of)**—K13NN, Riverside Television Assn. (KUSA-TV Ch. 9 Denver)—1-w.
- Red Cliff**—See K08CJ, Camp Hale.
- Red Cliff**—K10HG, Town of Red Cliff, 413 Eagle Rd., Red Cliff, CO (KMGH-TV Ch. 7 Denver)—1-w.
- Red Cliff**—K12CH, Town of Red Cliff, 413 Eagle Rd., Red Cliff, CO 81649 (KCNC-TV Ch. 4 Denver)—1-w.
- Red Feather Lakes area**—K03EX, Mountain Lions of Red Feather Lakes, Box 216, Red Feather Lakes, CO (KMGH-TV Ch. 7 Denver)—10-w.
- Red Feather Lakes area**—K08JJ, Mountain Lions of Red Feather Lakes, Box 216, Red Feather Lakes, CO (KCNC-TV Ch. 4 Denver)—10-w.
- Red Feather Lakes area**—K110E, Mountain Lions of Red Feather Lakes, Box 216, Red Feather Lakes, CO (KWGN-TV Ch. 2 Denver)—10-w.
- Red Feather Lakes area**—K130T, Mountain Lions of Red Feather Lakes, Box 216, Red Feather Lakes, CO (KUSA-TV Ch. 9 Denver)—10-w.
- Red Lands**—See K39AF, Grand Junction.
- Red Lands**—See K41AE, Grand Junction.
- Red Lands**—See K43AB, Grand Junction.
- Red Mesa**—See K09DM, Cortez.
- Redstone**—See K02IO, Crystal River.
- Redstone**—K04HP, Roaring Fork TV Assn. Inc., 506 E. Main St., Aspen, CO 81611 (KUSA-TV Ch. 9 Denver)—10-w.
- ★ **Redstone**—K07RR, Roaring Fork TV Assn. Inc., 506 E. Main St., Aspen, CO 81611 (KRMA-TV Ch. 6 Denver)—10-w.
- Redstone & Upper Crystal River Valley**—K06CK, Crystal River TV Assn., Redstone, CO (KREX-TV Ch. 5 Grand Junction)—10-w.
- Rico**—K09KL, Rico Chamber of Commerce, Box 186, Rico, CO (KREZ-TV Ch. 6 Durango)—1-w.
- Ridgway**—K03AY, W. Russell Withers Jr., Box 789, Grand Junction, CO 81502 (KREY-TV Ch. 10 Montrose)—10-w.
- ★ **Ridgway**—K13RH, Ridgway TV Assn., Box 252, Ridgway, CO (KJCT-TV Ch. 8 Grand Junction)—10-w.
- Ridgway**—See K61BR, Ouray.
- Ridgway & Ouray**—K64BL, City of Ouray, 5th Ave. & 3rd St., Ouray, CO (KTSC Ch. 8 Pueblo-Colorado Springs)—100-w.
- Rifle**—K02GG, W. Russell Withers Jr., Box 789, Grand Junction, CO 81502 (KREG-TV Ch. 3 Glenwood Springs)—100-w.
- Rifle**—See K13AO, New Castle.
- ★ **Rifle**—K57CR, KUTV Inc., 2185 S. 3600 West, Salt Lake City, UT 84119 (KUTV Ch. 2 Salt Lake City, UT)—1-w.
- Rifle Creek**—See K12LM, Divide Creek.
- Riland**—See K07DB, Eagle.
- Riland**—See K10DG, Eagle.
- Riland**—See K13DE, Eagle.
- Riland**—See K81BH, Dotsero.
- Rio Blanco Valley (NW) & Upper Piceance Creek Basin**—K38AG, Rio Blanco County TV Assn., Box 1047, Meeker, CO 81641 (KRMA-TV Ch. 6 Denver)—100-w.
- ★ **Rio Blanco Valley (NW) & Upper Piceance Creek Basin**—K44AC, Rio Blanco County TV Assn., Box 1047, Meeker, CO 81641 (KCNC-TV Ch. 4 Denver)—100-w.
- Riverside (unincorporated village of)**—See K03EG, Raymond.
- Riverside (unincorporated village of)**—See K08IN, Raymond.
- Riverside (unincorporated village of)**—See K11MV, Raymond.
- Riverside (unincorporated village of)**—See K13NN, Raymond.
- Roan Creek**—K02KL, Garfield County, Box 640, Glenwood Springs, CO 81601 (KWGN-TV Ch. 2 Denver)—1-w.
- Roan Creek**—K04KF, Garfield County, Box 640, Glenwood Springs, CO 81601 (KRMA-TV Ch. 6 Denver)—10-w.
- Roan Creek**—K13RC, Garfield County, Box 640, Glenwood Springs, CO 81601 (KJCT-TV Ch. 8 Grand Junction)—10-w.
- Roan Creek rural area**—K07AN, Garfield County Metro Recreation District (KREX-TV Ch. 5 Grand Junction)—1-w.
- Roaring Fork River Valley**—See K56AD, Crystal.
- Roaring Fork River Valley**—See K58AA, Crystal.
- Roaring Fork River Valley**—See K60AH, Carbondale.
- Roaring Fork River Valley**—See K62BO, Carbondale.
- Rogers Mesa**—See K07AW, Crawford.
- Romeo**—See K55CL, Alamosa.
- Romeo**—See K59BG, Alamosa.
- Romeo**—See K61AZ, Alamosa.
- Romeo**—See K63AN, Alamosa.
- Romeo**—See K65AS, Alamosa.
- Romeo**—See K67AK, Alamosa.
- Romeo, La Jara, Manassa, Antonito & Alamosa**—K57CB, KKTV Inc., 3100 N. Nevada Ave., Colorado Springs, CO 80907 (KKTV Ch. 11 Colorado Springs-Pueblo)—100-w.
- Royal Gorge**—See K56BG, Eight Mile Ridge.
- Royal Gorge**—See K74DM, Eight Mile Ridge.
- Ruilan**—See K61BN, East Rifle.
- Sheephorn area**—See K02BV, Colorado River Valley.
- Silt (rural areas)**—See K47AC, Four Mile Creek.
- Silt (rural areas)**—See K49AH, Four Mile Creek.
- Silt rural areas & Upper Four Mile Creek**—K52AG, Garfield County, Box 640, Glenwood Springs, CO 81601 (KUSA-TV Ch. 9 Denver)—100-w.
- Silt rural areas & Upper Four Mile Creek**—K54AG, Garfield County, Box 640, Glenwood Springs, CO 81601 (KCNC-TV Ch. 4 Denver)—100-w.
- Silverton**—K09AP, Silverton TV Assn. Inc., Box 571 (KREX-TV Ch. 5 Grand Junction)—1-w.
- Skyway**—See K39AF, Grand Junction.
- Skyway**—See K41AE, Grand Junction.
- Skyway**—See K43AB, Grand Junction.
- Snowmass at Aspen**—K02HI, Roaring Fork TV Assn. Inc., 506 E. Main St., Aspen, CO 81611 (KREX-TV Ch. 5 Grand Junction)—10-w.
- Snowmass at Aspen**—K04HH, Roaring Fork TV Assn. Inc., 506 E. Main St., Aspen, CO 81611 (KUSA-TV Ch. 9 Denver)—10-w.
- Snowmass at Aspen**—K10IW, Roaring Fork TV Assn. Inc., 506 E. Main St., Aspen, CO 81611 (KCNC-TV Ch. 4 Denver)—10-w.
- Somersaet**—K02IJ, Somersaet TV Assn., Box 802, Somersaet, CO (KOAA-TV Ch. 5 Pueblo-Colorado Springs)—1-w.
- Somersaet**—K10KK, Somersaet TV Assn., Box 802, Somersaet, CO (KUSA-TV Ch. 9 Denver)—1-w.
- ★ **Somersaet**—K12MN, Somersaet TV Assn., Box 802, Somersaet, CO (KREX-TV Ch. 5 Grand Junction)—1-w.
- South Fork**—See K02EX, Masonic Park.
- South Fork & rural area**—K57BW, South Fork TV Assn., Rte. 0057 Pauite Trail, Del Norte, CO (KNME-TV Ch. 5 Albuquerque, NM)—20-w.
- South Glenwood Springs**—See K60AH, Carbondale.
- South Rifle**—See K61BN, East Rifle.
- South Rifle**—See K63BM, East Rifle.
- South Rifle**—See K66BQ, East Rifle.
- South Rifle**—See K68BR, East Rifle.
- South Yuma County (rural areas)**—See K46AD, Idalia.
- South Yuma County (rural areas)**—See K48AJ, Idalia.
- South Yuma County (rural areas)**—See K50AF, Idalia.
- South Yuma County (rural areas)**—See K52AI, Idalia.
- South Yuma County (rural areas)**—See K54AL, Idalia.
- Spring Creek**—See K10HS, Division.
- Spring Creek & Taylor River Resort & Summer Home area**—K13RX, Gunnison County Metro Recreation District, Box 1382, Gunnison, CO 81230 (KREX-TV Ch. 5 Grand Junction)—1-w.
- Spring Creek, Taylor River Resort & Summer Home area**—K11QK, Gunnison County Metro Recreation District, Box 1382, Gunnison, CO 81230 (KOAA-TV Ch. 5 Pueblo-Colorado Springs)—1-w.
- Springfield**—K62CT, Baca County, Box 116,

- 741 Main St., Springfield, CO 81073 (KTSC Ch. 8 Pueblo-Colorado Springs)—100-w.
- Springfield**—K64CT, Baca County, Box 116, 741 Main St., Springfield, CO 81073 (KOAA-TV Ch. 5 Pueblo-Colorado Springs)—100-w.
- Springfield**—K66CW, Baca County, Box 116, 741 Main St., Springfield, CO 81073 (KKTV Ch. 11 Colorado Springs-Pueblo)—100-w.
- Springfield**—K75CF, Baca County, Box 116, 741 Main St., Springfield, CO 81073 (KRDO-TV Ch. 13 Colorado Springs-Pueblo)—100-w.
- Staley**—See K05CM, Goeder.
- Staley**—See K07QE, Goeder (rural area).
- Staley**—See K09PE, Goeder (rural area).
- Staley**—See K11PI, Goeder.
- Staley**—See K13QT, Goeder.
- Steamboat Springs**—K03CL, Yampa Valley TV Assn., Box 764, Steamboat Springs, CO (KUSA-TV Ch. 9 Denver)—1-w.
- Steamboat Springs**—K06CF, Yampa Valley TV Assn., Box 764, Steamboat Springs, CO (KCNC-TV Ch. 4 Denver)—1-w.
- Steamboat Springs**—K09GX, Yampa Valley TV Assn., Box 764, Steamboat Springs, CO (KMGH-TV Ch. 7 Denver)—1-w.
- Steamboat Springs**—See K11FW, Phippsburg.
- Steamboat Springs**—K58AQ, Moffat County, 561 Russell St., Craig, CO (KRMA-TV Ch. 6 Denver)—100-w.
- Steamboat Springs**—K64AR, Moffat County, 561 Russell St., Craig, CO (KWGN-TV Ch. 2 Denver)—100-w.
- Sterling**—See K23AB, Fleming.
- Sterling**—See K25AF, Fleming.
- Sterling**—See K27AG, Fleming.
- Sterling**—See K29AC, Fleming.
- Sunetha**—See K66AV, Nutria.
- Sunetha**—K68BI, Regents of U. of New Mexico & the Board of Education of the City of Albuquerque, 1130 University NE, Albuquerque, NM 87102 (KNME-TV Ch. 5 Albuquerque, NM)—20-w.
- Sunetha**—K74AD, Pagosa Springs TV Assn., Box 15, Pagosa Springs, CO 81147 (KOB-TV Ch. 4 Albuquerque, NM)—10-w.
- Sunetha**—K80AV, Pagosa Springs TV Assn., Box 15, Pagosa Springs, CO 81147 (KOAT-TV Ch. 7 Albuquerque, NM)—10-w.
- Sutank & rural areas**—K04KC, Garfield County, Box 640, Glenwood Springs, CO 81601 (KWGN-TV Ch. 2 Denver)—5-w.
- Sutank & rural areas**—K12MH, Garfield County, Box 640, Glenwood Springs, CO 81601 (KRMA-TV Ch. 6 Denver)—10-w.
- SW Baca County rural area**—K03DZ, Baca County, Box 116, 741 Main St., Springfield, CO 81073 (KKTV Ch. 11 Colorado Springs-Pueblo)—10-w.
- SW Baca County rural area**—K06HW, Baca County, Box 116, 741 Main St., Springfield, CO 81073 (KRDO-TV Ch. 13 Colorado Springs-Pueblo)—10-w.
- SW Baca County rural area**—K09JS, Baca County, Box 116, 741 Main St., Springfield, CO 81073 (KOAA-TV Ch. 5 Pueblo-Colorado Springs)—10-w.
- Sweetwater Creek area**—K03AP, Sweetwater TV Assn., Gypsum, CO (KUSA-TV Ch. 9 Denver)—1-w.
- Sweetwater Creek area**—K05EC, Sweetwater TV Assn., Gypsum, CO (KCNC-TV Ch. 4 Denver)—1-w.
- Sweetwater Creek area**—K13HO, Sweetwater TV Assn., Gypsum, CO (KCNC-TV Ch. 4 Denver)—1-w.
- Tarryall Canyon**—See K03FP, Florissant.
- Tarryall Canyon**—See K13EO, Florissant.
- Taylor River**—See K11QK, Spring Creek.
- Taylor River**—See K13RX, Spring Creek.
- Taylor River resort area**—See K10HS, Division.
- Teller County**—See K62BU, Lake George.
- Texas Creek**—See K03EP, Cotopaxi.
- Texas Creek**—See K57CY, Cotopaxi.
- The Cliffs, Estes Park (W) & Windcliff Estates**—K51AB, Translator TV Inc., Platte Valley Farm Supply Co., 1160 Woodstock Dr., Estes Park, CO (KWGN-TV Ch. 2 Denver)—10-w.
- The Cliffs, Estes Park (W) & Windcliff Estates**—K53AC, Translator TV Inc., Platte Valley Farm Supply Co., 1160 Woodstock Dr., Estes Park, CO (KCNC-TV Ch. 4 Denver)—10-w.
- The Cliffs, Estes Park (W) & Windcliff Estates**—K55AU, Translator TV Inc., Platte Valley Farm Supply Co., 1160 Woodstock Dr., Estes Park, CO (KMGH-TV Ch. 7 Denver)—10-w.
- The Cliffs, Estes Park (W) & Windcliff Estates**—K69AT, Translator TV Inc., Platte Valley Farm Supply Co., 1160 Woodstock Dr., Estes Park, CO (KUSA-TV Ch. 9 Denver)—10-w.
- * Thomasville**—K05JA, Pitkin County Translator Dept., 506 E. Main St., Aspen, CO 81611 (KMGH-TV Ch. 7 Denver)—10-w.
- Toponas & rural area**—K12KR, Yampa Valley TV, 561 Russell St., Craig, CO (KCNC-TV Ch. 4 Denver)—10-w.
- Towaoc**—K02BH, Ute Mountain Ute Tribe of Indians, Towaoc, CO (KOAT-TV Ch. 7 Albuquerque, NM)—10-w.
- Towaoc**—K05AU, Ute Mountain Ute Tribe of Indians, Towaoc, CO (KGGM-TV Ch. 13 Albuquerque, NM)—1-w.
- Towaoc**—K10IY, Ute Mountain Ute Tribe of Indians, Towaoc, CO (KOB-TV Ch. 12 Farmington, NM)—1-w.
- Towaoc**—K57BM, Ute Mountain Ute Tribe of Indians, Towaoc, CO (KGGM-TV Ch. 13 Albuquerque, NM)—1-w.
- Trinidad, Valdez & Hoehne**—K69CX, U. of Southern Colorado, 2200 Bonforte Blvd., Pueblo, CO 81001 (KTSC Ch. 8 Pueblo-Colorado Springs)—100-w.
- Troublesome**—See K11HV, Green Mountain Reservoir.
- Twelve Mile Club (S of Fairplay)**—K11MM, Twelve Mile Club, 5 Portales Rd., Colorado Springs, CO (KRDO-TV Ch. 13 Colorado Springs-Pueblo)—1-w.
- Upper Crystal River Valley**—See K06CK, Redstone.
- Upper Divide Creek**—K06HT, W. Russell Withers Jr., Box 789, Grand Junction, CO 81502 (KREG-TV Ch. 3 Glenwood Springs)—1-w.
- Upper Divide Creek**—K10IQ, Garfield County, Box 640, Glenwood Springs, CO 81601 (KCNC-TV Ch. 4 Denver)—5-w.
- Upper Four Mile Creek**—See K52AG, Silt.
- Upper Four Mile Creek**—See K54AG, Silt.
- Upper Frying Pan River**—See K03AJ, Lower Frying Pan River.
- Upper Frying Pan River**—K07KF, Fry-Ark TV Assn., Meredith, CO (KREG-TV Ch. 3 Glenwood Springs)—1-w.
- Upper Frying Pan River**—See K11LM, Lower Frying Pan River.
- Upper Frying Pan River (near Thomasville)**—K09LE, Roaring Fork TV Assn. Inc., 506 E. Main St., Aspen, CO 81611 (KUSA-TV Ch. 9 Denver)—1-w.
- Upper Piceance Creek Basin**—See K38AG, Rio Blanco Valley.
- Upper Piceance Creek Basin**—See K44AC, Rio Blanco Valley.
- Upper Piedra**—See K09JV, Pagosa Springs.
- Upper Piedra rural area**—K02HX, Upper Piedra TV Assn., Box 788, Pagosa Springs, CO (KOAT-TV Ch. 7 Albuquerque, NM)—1-w.
- Upper Plateau Creek**—See K69AO, Powderhorn.
- Upper White River**—See K13QU, Bufford.
- Uravan**—K03FQ, Union Carbide Communications Co. Inc., Tarrytown Technical Center, Tarrytown, NY (KTVX Ch. 4 Salt Lake City, UT)—1-w.
- Uravan**—K05GV, Union Carbide Communications Co. Inc., Tarrytown Technical Center, Tarrytown, NY (KUTV Ch. 2 Salt Lake City, UT)—1-w.
- Uravan**—K07QI, Union Carbide Communications Co. Inc., Tarrytown Technical Center, Tarrytown, NY (KUED Ch. 7 Salt Lake City, UT)—1-w.
- Uravan**—K10GY, San Miguel Power Assn. Inc., Box 128, Nucla, CO (KUTV Ch. 2 Salt Lake City, UT)—1-w.
- Uravan**—K12MF, Union Carbide Communications Co. Inc., Tarrytown Technical Center, Tarrytown, NY (KREY-TV Ch. 10 Montrose)—1-w.
- Uravan**—See K49AX, Naturita.
- Valdez**—K02CR, Valdez TV Club, Box 113 (KRDO-TV Ch. 13 Colorado Springs-Pueblo)—1-w.
- Valdez**—K07FA, Valdez TV Club, Box 113 (KKTV Ch. 11 Colorado Springs-Pueblo)—1-w.
- Valdez**—K09FA, Valdez TV Club, Box 113 (KOAA-TV Ch. 5 Pueblo-Colorado Springs)—1-w.
- Valdez**—See K69CX, Trinidad.
- Vallecito Reservoir**—See K08ET, Bayfield.
- Vallecito Reservoir area**—K02ET, Lake TV Assn., Rte. 1, Bayfield, CO (KOAT-TV Ch. 7 Albuquerque, NM)—1-w.
- Vallecito Reservoir area**—K10AD, Lake TV Assn., Rte. 1, Bayfield, CO (KOB-TV Ch. 4 Albuquerque, NM)—1-w.
- Victor**—K04BY, Victor Volunteer Fire Dept., Victor Ave. & 5th St. (KUSA-TV Ch. 9 Denver)—1-w.
- Victor**—K12GU, Victor Volunteer Fire Dept., Victor Ave. & 5th St. (KMGH-TV Ch. 7 Denver)—1-w.
- Wagon Wheel Gap rural area**—K12IE, Wagon Wheel Gap TV Assn., Creede, CO (KOAA-TV Ch. 5 Pueblo-Colorado Springs)—1-w.
- Walden**—See K08EY, Coalmont.
- Walden**—See K10FB, Coalmont.
- Walden**—K60BM, Jackson County, 396 Laffever St., Walden, CO 80480 (KRMA-TV Ch. 6 Denver)—100-w.
- Washington County**—See K14AE, Akron.
- Washington County**—See K16AC, Anton.
- Washington County**—See K18AE, Anton.
- Washington County**—See K20AE, Akron.
- Washington County**—See K24AF, Anton.
- Washington County**—See K26AB, Anton.
- Washington County**—See K28AB, Anton.
- Washington County**—See K30AD, Anton.
- Waunita & Hot Springs**—K55BI, Gunnison County Metro Recreation District, Box 1382, Gunnison, CO 81230 (KWGN-TV Ch. 2 Denver)—100-w.
- Waunita & Hot Springs**—K75CV, Gunnison County Metro Recreation District, Box 1382, Gunnison, CO 81230 (KTSC Ch. 8 Pueblo-Colorado Springs)—20-w.
- * Waunita Hot Springs**—K40BV, Front Range Educational Media Corp., Box 427, Broomfield, CO 80020 (KBDI-TV Ch. 12 Broomfield)—100-w.
- * Waunita, Hot Springs & Gunnison**—K58BF, City of Ouray, 5th Ave. & 3rd St., Ouray, CO (KTSC Ch. 8 Pueblo-Colorado Springs)—100-w.
- * Westcliffe**—K03GG, SE Colorado Area Health Ed. Center Inc., Suite 625, 201 W. 8th St., Pueblo, CO (KTSC Ch. 8 Pueblo-Colorado Springs)—1-w.
- Westcliffe**—K07BW, Custer County (KKTV Ch. 11 Colorado Springs-Pueblo)—1-w.
- Westcliffe**—K09DY, Custer County (KRDO-TV Ch. 13 Colorado Springs-Pueblo)—1-w.
- White River**—See K50AE, Meeker.
- White River**—See K54AH, Piceance Creek.
- White River**—See K57AZ, Piceance Creek.
- White River**—See K60AC, Meeker.
- White River**—See K62AB, Meeker.
- White River**—See K66AX, Meeker.
- White River**—See K69BP, Piceance Creek.
- White River area (east-west) & Piceance Creek area**—K32AC, Rio Blanco County TV Assn., Box 1047, Meeker, CO 81641 (KRMA-TV Ch. 6 Denver)—100-w.
- Williams Fork rural area**—K12DQ, Moffat County, 561 Russell St., Craig, CO (KCNC-TV Ch. 4 Denver)—10-w.

Translators—Colorado

- Wilson Creek**—See K50AE, Meeker.
- Wilson Creek**—See K66AX, Meeker.
- Wilson Creek Oil Camp**—K13IH, Rio Blanco County TV Assn., Box 1047, Meeker, CO 81641 (KSL-TV Ch. 5 Salt Lake City, UT)—1-w.
- Windcliff Estates**—See K51AB, The Cliffs.
- Windcliff Estates**—See K53AC, The Cliffs.
- Windcliff Estates**—See K55AU, The Cliffs.
- Windcliff Estates**—See K69AT, The Cliffs.
- Wolcott**—See K07DB, Eagle.
- Wolcott**—See K10DG, Eagle.
- Wolcott**—See K13DE, Eagle.
- ★ **Woody Creek**—K120D, Woody Creek TV Assn./Roaring Fork, 506 E. Main St., Aspen, CO 81611 (KRMA-TV Ch. 6 Denver)—10-w.
- Woody Creek**—See K13MT, Pitkin County.
- ★ **Woody Creek & Pitkin County rural area**—K07RN, Roaring Fork TV Assn. Inc., 506 E. Main St., Aspen, CO 81611 (KRMA-TV Ch. 6 Denver)—1-w.
- Wray**—K04DM, TV Committee, Box 13, Wray, CO (KLOE-TV Ch. 10 Goodland, KS)—1-w.
- Wray**—K12AM, TV Committee, Box 13, Wray, CO (KSNK Ch. 8 McCook, NE)—1-w.
- Wray**—K56BI, Region 1 Translator Assn., 720 W. Fourth, Julesburg, CO 80737 (KTVS Ch. 3 Sterling)—100-w.
- Wray**—K58BB, Region 1 Translator Assn., 720 W. Fourth, Julesburg, CO 80737 (KWGN-TV Ch. 2 Denver)—100-w.
- Wray**—K60BK, Region 1 Translator Assn., 720 W. Fourth, Julesburg, CO 80737 (KCNC-TV Ch. 4 Denver)—100-w.
- Wray**—K62BG, Region 1 Translator Assn., 720 W. Fourth, Julesburg, CO 80737 (KRMA-TV Ch. 6 Denver)—100-w.
- Wray**—K64BF, Region 1 Translator Assn., 720 W. Fourth, Julesburg, CO 80737 (KUSA-TV Ch. 9 Denver)—100-w.
- Yampa**—See K06CH, Nutria.
- Yampa**—See K09IF, Nutria.
- Yampa Valley**—K07GK, Moffat County, 561 Russell St., Craig, CO (KUSA-TV Ch. 9 Denver)—10-w.
- Yampa Valley**—See K13ES, Phippsburg.
- Yuma**—K13EM, Town of Yuma, 221 S. Main (KCNC-TV Ch. 4 Denver)—1-w.
- Yuma**—K32AB, Region 1 Translator Assn., 720 W. Fourth, Julesburg, CO 80737 (KWGN-TV Ch. 2 Denver)—100-w.
- Yuma**—K34AC, Region 1 Translator Assn., 720 W. Fourth, Julesburg, CO 80737 (KCNC-TV Ch. 4 Denver)—100-w.
- Yuma**—K36AC, Region 1 Translator Assn., 720 W. Fourth, Julesburg, CO 80737 (KRMA-TV Ch. 6 Denver)—100-w.
- Yuma**—K38AD, Region 1 Translator Assn., 720 W. Fourth, Julesburg, CO 80737 (KUSA-TV Ch. 9 Denver)—100-w.
- ★ **Yuma**—K40CG, Region 1 Translator Assn., 720 W. Fourth, Julesburg, CO 80737 (KMGH-TV Ch. 7 Denver)—100-w.

CONNECTICUT

- ★ **Hartford**—W47AD, Spanish International Communications Corp., 24 Meadowland Pkwy., Secaucus, NJ 07094 (WXTV Ch. 41 Paterson, NJ-New York, NY)—1000-w.
- Waterbury**—W12BH, Connecticut Public Bcstg. Corp., 24 Summit St., Hartford, CT 06106 (WEDH Ch. 24 Hartford; WEDW Ch. 49 Bridgeport)—1000-w.
- West Haven**—W59AA, Viacom Broadcasting Inc., 1422 New Britain Ave., West Hartford, CT 06110 (WVIT Ch. 30 New Britain-Hartford)—1000-w.

DELAWARE

- Brookside**—See W61AN, Newark.
- Dover**—W27AJ, Delmarva Bcst. Service Ltd. Partnership, Box 4009, Salisbury, DE 21801 (WMDT Ch. 47 Salisbury, MD)—1-w. Note: Licensed as LPTV.
- Newark & Brookside**—W61AN, Francis J. Tafelski, Box 394, RD 1, Middletown, DE (WGCB-TV Ch. 49 Red Lion-Lancaster, PA)—100-w.

FLORIDA

- Big Pine**—W36AA, Board of County Commissioners-Monroe County, Box 140, Rte. 2, Summerland Keys, FL (WPBT Ch. 2 Miami-Fort Lauderdale)—100-w.
- Big Pine**—W47AC, Board of County Commissioners-Monroe County, Box 140, Rte. 2, Summerland Keys, FL (WTVJ Ch. 4 Miami-Fort Lauderdale)—100-w.
- Big Pine**—W55AM, Board of County Commissioners-Monroe County, Box 140, Rte. 2, Summerland Keys, FL (WCIX Ch. 6 Miami)—100-w.
- Big Pine**—W57AM, Board of County Commissioners-Monroe County, Box 140, Rte. 2, Summerland Keys, FL (WSVN Ch. 7 Miami-Fort Lauderdale)—100-w.
- Big Pine**—W60AK, Board of County Commissioners-Monroe County, Box 140, Rte. 2, Summerland Keys, FL (WPLG Ch. 10 Miami)—100-w.
- Fort Lauderdale**—W61AA, TVX of Miami Inc., 8900 N.W. 18th Terrace, Miami, FL 33172 (WCIX Ch. 6 Miami)—100-w.
- ★ **Fort Myers**—W57AT, The Television Ten Inc., 70 Crestwood Point, Albany, NY 12203 (WHSP Ch. 65 Vineland, NJ via satellite)—100-w.
- Fort Myers**—W70AM, Leeco TV Inc., 170 Oakley Ave., North Fort Myers, FL (WSVN Ch. 7 Miami-Fort Lauderdale)—100-w.
- Fort Myers**—W73AI, Leeco TV Inc., 170 Oakley Ave., North Fort Myers, FL (WPLG Ch. 10 Miami)—100-w.

- Fort Pierce, Stuart & Vero Beach**—W38AS, Fort Pierce LPTV Inc., Box 5111, Lakeland, FL 33807-5111 (WTGL-TV Ch. 52 Cocoa)—100-w.
- ★ **Fort Walton Beach**—W56AW, WTVY Inc., Box 1089, Dothan, AL 36302 (WTVY Ch. 4 Dothan, AL)—100-w.
- Hollywood**—W69AA, TVX of Miami Inc., 8900 N.W. 18th Terrace, Miami, FL 33172 (WCIX Ch. 6 Miami)—100-w.
- Immokalee & Lehigh Acres**—W77AC, Leeco TV Inc., 170 Oakley Ave., North Fort Myers, FL (WSVN Ch. 7 Miami-Fort Lauderdale)—100-w.
- Immokalee & Lehigh Acres**—W79AM, Leeco TV Inc., 170 Oakley Ave., North Fort Myers, FL (WPLG Ch. 10 Miami)—100-w.
- Inverness**—W61AK, Hubbard Bcstg. Inc., 365 105th Terrace NE, St. Petersburg, FL 33702 (WTOG Ch. 44 St. Petersburg-Tampa)—100-w.
- ★ **Key West**—W31AB, Board of County Commissioners-Monroe County, Box 140, Rte. 2, Summerland Keys, FL (WPBT Ch. 2 Miami-Fort Lauderdale)—100-w.
- ★ **Key West**—W39AC, Board of County Commissioners-Monroe County, Box 140, Rte. 2, Summerland Keys, FL (WTVJ Ch. 4 Miami-Fort Lauderdale)—100-w.
- ★ **Key West**—W44AC, Board of County Commissioners-Monroe County, Box 140, Rte. 2, Summerland Keys, FL (WCIX Ch. 6 Miami)—100-w.
- ★ **Key West**—W49AE, Board of County Commissioners-Monroe County, Box 140, Rte. 2, Summerland Keys, FL (WSVN Ch. 7 Miami-Fort Lauderdale)—100-w.
- ★ **Key West**—W66AN, Board of County Commissioners-Monroe County, Box 140, Rte. 2, Summerland Keys, FL (WPLG Ch. 10 Miami)—100-w.
- Lehigh Acres**—See W77AC, Immokalee.
- Lehigh Acres**—See W79AM, Immokalee.
- Marathon**—W30AB, Board of County Commissioners-Monroe County, Box 140, Rte. 2, Summerland Keys, FL (WPBT Ch. 2 Miami-Fort Lauderdale)—100-w.
- Marathon**—W38AA, Board of County Commissioners-Monroe County, Box 140, Rte. 2, Summerland Keys, FL (WTVJ Ch. 4 Miami-Fort Lauderdale)—100-w.
- Marathon**—W63AL, Board of County Commissioners-Monroe County, Box 140, Rte. 2, Summerland Keys, FL (WCIX Ch. 6 Miami)—100-w.
- Marathon**—W65AP, Board of County Commissioners-Monroe County, Box 140, Rte. 2, Summerland Keys, FL (WSVN Ch. 7 Miami-Fort Lauderdale)—100-w.
- Marathon**—W68AI, Board of County Commissioners-Monroe County, Box 140, Rte. 2, Summerland Keys, FL (WPLG Ch. 10 Miami)—100-w.
- Matecumbe**—W32AB, Board of County Commissioners-Monroe County, Box 140, Rte. 2, Summerland Keys, FL (WPBT Ch. 2 Miami-Fort Lauderdale)—100-w.
- Matecumbe**—W35AC, Board of County Commissioners-Monroe County, Box 140, Rte. 2, Summerland Keys, FL (WTVJ Ch. 4 Miami-Fort Lauderdale)—100-w.

- Matecumbe**—W40AA, Board of County Commissioners-Monroe County, Box 140, Rte. 2, Summerland Keys, FL (WCIX Ch. 6 Miami)—100-w.
- Matecumbe**—W43AD, Board of County Commissioners-Monroe County, Box 140, Rte. 2, Summerland Keys, FL (WSVN Ch. 7 Miami-Fort Lauderdale)—100-w.
- Matecumbe**—W59AJ, Board of County Commissioners-Monroe County, Box 140, Rte. 2, Summerland Keys, FL (WPLG Ch. 10 Miami)—100-w.
- Melbourne & Palm Beach**—W16AS, H & C Communications Inc., Box 1551, Daytona Beach, FL 32015 (WESH Ch. 2 Daytona Beach-Orlando)—1-w.
- North Fort Lauderdale**—W64AD, TVX of Miami Inc., 8900 N.W. 18th Terrace, Miami, FL 33172 (WCIX Ch. 6 Miami)—100-w.
- Ocala**—W29AB, Hubbard Bcstg. Inc., 365 105th Terrace NE, St. Petersburg, FL 33702 (WTOG Ch. 44 St. Petersburg-Tampa)—1000-w.
- Ocala**—W57AN, Gainesville Television Inc., 6220 NW 43rd St., Gainesville, FL (WCJB Ch. 20 Gainesville)—100-w.
- Okeechobee**—W61AP, Hubbard Bcstg. Inc., 365 105th Terrace NE, St. Petersburg, FL 33702 (WTOG Ch. 44 St. Petersburg-Tampa)—100-w.
- Palm Beach**—See W16AS, Melbourne.
- Panama City & adjacent communities**—W22AD, State Board of Regents of Florida, Florida State U., 2565 Pottsdamer St., Tallahassee, FL 32304 (WFSU-TV Ch. 11 Tallahassee)—1000-w.
- Rock Harbor**—W56AZ, Board of County Commissioners-Monroe County, Box 140, Rte. 2, Summerland Keys, FL (WPBT Ch. 2 Miami-Fort Lauderdale)—100-w.
- Rock Harbor**—W61AI, Board of County Commissioners-Monroe County, Box 140, Rte. 2, Summerland Keys, FL (WTVJ Ch. 4 Miami-Fort Lauderdale)—100-w.
- Rock Harbor**—W64AN, Board of County Commissioners-Monroe County, Box 140, Rte. 2, Summerland Keys, FL (WCIX Ch. 6 Miami)—100-w.
- Rock Harbor**—W67AP, Board of County Commissioners-Monroe County, Box 140, Rte. 2, Summerland Keys, FL (WSVN Ch. 7 Miami-Fort Lauderdale)—100-w.
- Rock Harbor**—W69AS, Board of County Commissioners-Monroe County, Box 140, Rte. 2, Summerland Keys, FL (WPLG Ch. 10 Miami)—100-w.
- ★ **Sebring**—W27AE, Hubbard Bcstg. Inc., 365 105th Terrace NE, St. Petersburg, FL 33702 (WTOG Ch. 44 St. Petersburg-Tampa)—1000-w.
- Stuart**—See W38AS, Fort Pierce.
- Tallahassee**—W17AB, Phipps Communications Inc., Box 3048, Tallahassee, FL 32315 (WCTV Ch. 6 Tallahassee-Thomasville, Georgia)—1000-w. Note: Licensed as LPTV.
- ★ **Tampa**—W57BA, Channel America LPTV Holdings Inc., Suite 804, 24 W. 57th St., New York, NY 10019 (KTBN-TV Ch. 40 Santa Ana-Los Angeles, CA via satellite)—100-w.

Tampa—W61BL, Bahai Honda Inc., 12100 SW 87th Ave., Miami, FL (KWEX-TV Ch. 41 San Antonio, TX & KMEX-TV Ch. 34 Los Angeles, CA via satellite)—100-w.

Vero Beach—See W38AS, Fort Pierce.

* **Vero Beach**—W50AW, Malrite of Florida Inc., 4119 W. Blue Heron Blvd., West Palm Beach, FL 33404 (WFLX Ch. 29 West Palm Beach)—100-w.

Vero Beach—W53AH, Malrite of Florida Inc., 4119 W. Blue Heron Blvd., West Palm Beach, FL 33404 (WFLX Ch. 29 West Palm Beach)—1-w. Note: Licensed as LPTV.

Vero Beach—W64AX, Scripps Howard Inc., 622 N. Flagler Dr., West Palm Beach, FL 33480 (WPTV Ch. 5 Palm Beach)—100-w.

White Springs—W70BB, White Springs Bcstg. Co. Inc., Box 968, Alachua, FL (WJKS Ch. 17 Jacksonville)—2.5-w.

GEORGIA

* **Atlanta**—NEW, Ch. 57, Neighborhood TV Co. Inc., Box 22073, Phoenix, AZ 85028 (KUSK Ch. 7 Prescott, AZ via satellite)—100-w.

Carnesville—W52AA, Georgia Public Telecommunications Commission, 1540 Stewart Ave. SW, Atlanta, GA 30310 (WCES-TV Ch. 20 Wrens-Augusta)—1000-w.

Carrollton—W49AD, Georgia Public Telecommunications Commission, 1540 Stewart Ave. SW, Atlanta, GA 30310 (WJSP-TV Ch. 28 Columbus-Warm Springs)—1000-w.

Cedartown—W65AD, Georgia Public Telecommunications Commission, 1540 Stewart Ave. SW, Atlanta, GA 30310 (WCPL-TV Ch. 18 Chatsworth-Dalton)—100-w.

Clayton & Mountain City—W06AE, Pulitzer Bcstg. Co., Box TV 4, Greenville, SC 29602 (WYFF-TV Ch. 4 Greenville, SC)—1-w.

Clayton & Mountain City—W09AE, Spartan Radiocasting Co., Box 1717, Spartanburg, SC 29304 (WSPA-TV Ch. 7 Spartanburg, SC)—1-w.

Columbus—W48AB, Georgia Public Telecommunications Commission, 1540 Stewart Ave. SW, Atlanta, GA 30310 (WJSP-TV Ch. 28 Columbus-Warm Springs)—1000-w.

Dade County—See W51AB, Flintstone.

Draketown—W27AA, Georgia Public Telecommunications Commission, 1540 Stewart Ave. SW, Atlanta, GA 30310 (WCPL-TV Ch. 18 Chatsworth-Dalton)—1000-w.

Elberton—W60AE, Georgia Public Telecommunications Commission, 1540 Stewart Ave. SW, Atlanta, GA 30310 (WCES-TV Ch. 20 Wrens-Augusta)—1000-w.

Flintstone and rural areas of Dade & Walker Counties—W51AB, Georgia Public Telecommunications Commission, 1540 Stewart Ave. SW, Atlanta, GA 30310 (WCPL-TV Ch. 18 Chatsworth-Dalton)—100-w.

Hartwell & Royston—W22AC, Georgia Public Telecommunications Commission, 1540 Stewart Ave. SW, Atlanta, GA 30310

(WCES-TV Ch. 20 Wrens-Augusta)—1000-w.

Hiawassee—W50AB, Georgia Public Telecommunications Commission, 1540 Stewart Ave. SW, Atlanta, GA 30310 (WCPL-TV Ch. 18 Chatsworth-Dalton)—1000-w.

Hiawassee & Macedonia Community, GA & Hayesville, NC—W07BB, Tri-County TV Booster Inc., Box 158, Hiawassee, GA (WSB-TV Ch. 2 Atlanta)—1-w.

Hiawassee & Macedonia Community, GA & Hayesville, NC—W13AX, Tri-County TV Booster Inc., Box 158, Hiawassee, GA (WXIA-TV Ch. 11 Atlanta)—1-w.

Hiawassee & Macedonia Community, GA & Hayesville, NC—W10AM, Tri-County TV Booster Inc., Box 158, Hiawassee, GA (WAGA-TV Ch. 5 Atlanta)—1-w.

Hiawassee & Young Harris, GA & Hayesville, NC—W67AH, Tri-County TV Booster Inc., Box 158, Hiawassee, GA (WTBS Ch. 17 Atlanta)—100-w.

Lafayette—W35AA, Georgia Public Telecommunications Commission, 1540 Stewart Ave. SW, Atlanta, GA 30310 (WCPL-TV Ch. 18 Chatsworth-Dalton)—100-w.

Macedonia Community—See W07BB, Hayesville.

Macedonia Community—See W10AM, Hayesville.

Macedonia Community—See W13AX, Hayesville.

Mountain City—See W06AE, Clayton.

Mountain City—See W09AE, Clayton.

Royston—See W22AC, Hartwell.

* **Savannah**—W55AW, Channel America LPTV Holdings Inc., Suite 804, 24 W. 57th St., New York, NY 10019 (KUSK Ch. 7 Prescott, AZ via satellite)—100-w.

Toccoa—W68AF, Georgia Public Telecommunications Commission, 1540 Stewart Ave. SW, Atlanta, GA 30310 (WCES-TV Ch. 20 Wrens-Augusta)—1000-w.

Walker County—See W51AB, Flintstone.

Young Harris—W04BJ, Georgia Public Telecommunications Commission, 1540 Stewart Ave. SW, Atlanta, GA 30310 (WCPL-TV Ch. 18 Chatsworth-Dalton)—100-w.

Young Harris—W07BE, Tri-County TV Booster Inc., Box 158, Hiawassee, GA (WXIA-TV Ch. 11 Atlanta)—1-w.

Young Harris—W10AQ, Tri-County TV Booster Inc., Box 158, Hiawassee, GA (WAGA-TV Ch. 5 Atlanta)—1-w.

Young Harris—W13AY, Tri-County TV Booster Inc., Box 158, Hiawassee, GA (WSB-TV Ch. 2 Atlanta)—1-w.

Young Harris—See W67AH, Hiawassee.

HAWAII

Anahola—K63AZ, Hawaii Public Bcstg. Authority, 2350 Dole St., Honolulu, HI 96822 (KHET Ch. 11 Honolulu)—100-w.

Hakalau—K67BA, Hawaii Public Bcstg. Author-

ity, 2350 Dole St., Honolulu, HI 96822 (KMEB-TV Ch. 10 Wailuku, Maui)—100-w.

Hanalei & Princeville—K68BE, Hawaii Public Bcstg. Authority, 2350 Dole St., Honolulu, HI 96822 (KHET Ch. 11 Honolulu)—100-w.

Hanalei, Kauai County & Princeville—K03EB, Princeville at Hanalei Community Assn., Box 121, Hanalei, HI (KGMB Ch. 9 Honolulu)—10-w.

Hawaiian Ocean View Estates—K69CF, Hawaii Public Bcstg. Authority, 2350 Dole St., Honolulu, HI 96822 (KMEB-TV Ch. 10 Wailuku, Maui)—100-w.

Hilo—K04FE, Hawaii Public Bcstg. Authority, 2350 Dole St., Honolulu, HI 96822 (KMEB-TV Ch. 10 Wailuku, Maui)—100-w.

Kailua—See K38AN, Kaneohe.

Kamuela—See K63BP, Waimea.

* **Kaneohe & Kailua**—K38AN, Hawaii Public Bcstg. Authority, 2350 Dole St., Honolulu, HI 96822 (KMEB-TV Ch. 10 Wailuku, Maui)—1000-w.

Kauai County—See K03EB, Hanalei.

Kaunakani—K63AI, Hawaii Public Bcstg. Authority, 2350 Dole St., Honolulu, HI 96822 (KHET Ch. 11 Honolulu)—20-w.

Kaunakani—K65BV, King Bcstg. Co., 150-B Puuhale Rd., Honolulu, HI 96819 (KHNL Ch. 13 Honolulu)—20-w.

Kilauea—K62AQ, Hawaii Public Bcstg. Authority, 2350 Dole St., Honolulu, HI 96822 (KHET Ch. 11 Honolulu)—100-w.

Kilauea Military Camp—K56BD, Hawaii Public Bcstg. Authority, 2350 Dole St., Honolulu, HI 96822 (KMEB-TV Ch. 10 Wailuku, Maui)—10-w.

Lihue—K51BB, Tak Communications Inc., 1290 Ala Moana Blvd., Honolulu, HI 96814 (KITV Ch. 4 Honolulu)—100-w.

Lihue—K55EY, Bumham Bcstg. Co. Ltd. Partnership, Suite 501, 615 Piikoi St., Honolulu, HI 96814 (KHON-TV Ch. 2 Honolulu)—100-w.

Lihue—K67AV, Hawaii Public Bcstg. Authority, 2350 Dole St., Honolulu, HI 96822 (KHET Ch. 11 Honolulu)—1000-w.

Lihue—K69BZ, Lee Enterprises Inc., 130 E. 2nd St., Davenport, IA 52801 (KGMB Ch. 9 Honolulu)—1000-w.

Naalehu & Pahala—K63BB, Hawaii Public Bcstg. Authority, 2350 Dole St., Honolulu, HI 96822 (KMEB-TV Ch. 10 Wailuku, Maui)—10-w.

Naalehu & Pahala—K74BA, Tak Communications, Naniloa Hotel, Hilo, HI 96720 (KHVO Ch. 13 Hilo)—10-w.

Naalehu & volcano area—K70BS, Tak Communications Inc., 1290 Ala Moana Blvd., Honolulu, HI 96814 (KHVO Ch. 13 Hilo)—10-w.

Waialua—K63AA, Hawaii Public Bcstg. Authority, 2350 Dole St., Honolulu, HI 96822 (KHET Ch. 11 Honolulu)—100-w.

Waianae Coast Oahu—K56AS, City & County of Honolulu, 650 S. King St., Honolulu, HI (KHON-TV Ch. 2 Honolulu)—100-w.

Waianae Coast Oahu—K58AN, City & County of Honolulu, 650 S. King St., Honolulu, HI (KITV Ch. 4 Honolulu)—100-w.

Waianae Coast Oahu—K60AW, City & County of Honolulu, 650 S. King St., Honolulu, HI (KHET Ch. 11 Honolulu)—100-w.

Waianae Coast Oahu—K66AU, City & County of Honolulu, 650 S. King St., Honolulu, HI (KHNL Ch. 13 Honolulu)—100-w.

Waianae Coast Oahu—K68AY, City & County of Honolulu, 650 S. King St., Honolulu, HI (KGMB Ch. 9 Honolulu)—100-w.

Waimea—K57BI, Lee Enterprises Inc., 130 E. 2nd St., Davenport, IA 52801 (KGMB Ch. 9 Honolulu)—20-w.

* **Waimea (Kamuela)**—K63BP, Hawaii Public Bcstg. Authority, 2350 Dole St., Honolulu, HI 96822 (KMEB-TV Ch. 10 Wailuku, Maui)—100-w.

Waipaka—K66AY, Hawaii Public Bcstg. Authority, 2350 Dole St., Honolulu, HI 96822 (KHET Ch. 11 Honolulu)—10-w.

IDAHO

Ahsahka—K11DK, Riverside TV Inc., Rte. 1, Orofino, ID (KHQ-TV Ch. 6 Spokane, WA)—1-w.

Ahsahka—K13EG, Riverside TV Inc., Rte. 1, Orofino, ID (KREM-TV Ch. 2 Spokane, WA)—1-w.

Ahsahka & Riverside—K08DU, Riverside TV Inc., Rte. 1, Orofino, ID (KXLY-TV Ch. 4 Spokane, WA)—1-w.

Albion, Burley & Rupert—K61AP, The Post Co., Box 2148, Idaho Falls, ID 83401 (KIFI-TV Ch. 8 Idaho Falls-Pocatello-Blackfoot)—100-w.

Albion, Burley, Heyburn, Oakley, Paul & Rupert—K69DC, State Board of Education, c/o KISU-TV, Box 8111, Pocatello, ID 83209 (KISU-TV Ch. 10 Pocatello)—100-w.

Albion, Elba & Rupert—K65AZ, Retlaw Enterprises Inc., 1255 E. 17th St., Idaho Falls, ID 83401 (KIDK Ch. 3 Idaho Falls-Pocatello-Blackfoot)—100-w.

Albion, Elba, Idaho rural area & Maia—K09IR, KMVT Bcstg. Inc., 1100 Blue Lakes Blvd. N, Twin Falls, ID 83301 (KMVT Ch. 11 Twin Falls)—1-w.

Ashton—K05HQ, Ambassador Media Corp., 7600 Potomac Falls Rd., McLean, VA 22102 (KPVI Ch. 6 Pocatello-Blackfoot-Idaho Falls)—5-w.

Baker—See K09SD, Lemhi.

Baker & Tendoy—K55AI, Salmon TV Translator District, Box 2308, Salmon, ID 83467 (KIDK Ch. 3 Idaho Falls-Pocatello-Blackfoot)—100-w.

Baker, Lemhi & Lemhi Valley—K05BE, Ramsey Mountain TV Assn., Lemhi Valley,

Translators—Idaho

- ID (KIDK Ch. 3 Idaho Falls-Pocatello-Blackfoot)—10-w.
- Bancroft, Grace & Soda Springs**—K07BK, Caribou County TV Assn., 398 N. Monsanto Blvd., Soda Springs, ID 83276 (KUTV Ch. 2 Salt Lake City, UT)—1-w.
- Bancroft, Grace & Soda Springs**—K09ID, Caribou County TV Assn., 398 N. Monsanto Blvd., Soda Springs, ID 83276 (KIDK Ch. 3 Idaho Falls-Pocatello-Blackfoot)—1-w.
- Bancroft, Grace & Soda Springs**—K11BC, Caribou County TV Assn., 398 N. Monsanto Blvd., Soda Springs, ID 83276 (KTVX Ch. 4 Salt Lake City, UT)—10-w.
- * Bancroft, Grace & Soda Springs**—K12LK, Caribou County TV Assn., 398 N. Monsanto Blvd., Soda Springs, ID 83276 (KISU-TV Ch. 10 Pocatello)—10-w.
- Bancroft, Grace & Soda Springs**—K13AY, Caribou County TV Assn., 398 N. Monsanto Blvd., Soda Springs, ID 83276 (KSL-TV Ch. 5 Salt Lake City, UT)—10-w.
- Bear Lake County**—See K09PL, Dingle.
- Bear Lake County**—See K11PP, Dingle.
- Bear Lake County**—See K13QY, Dingle.
- Blackrock**—See K11AG, Inkom.
- Blackrock**—See K13AH, Inkom.
- Blackrock & Inkom**—K07NO, Inkom TV Assn., Box 100, Inkom, ID (KPVI Ch. 6 Pocatello-Blackfoot-Idaho Falls)—10-w.
- Boise & Collister**—K13ST, King Bcstg. Co., Box 7, Boise, ID 83707 (KTVB Ch. 7 Boise)—1-w.
- Bonnors Ferry**—K56AB, Boundary County TV Translator District, c/o Bob Bradford, Box 66285, Seattle, WA 98166 (KSPS-TV Ch. 7 Spokane, WA)—100-w.
- Bonnors Ferry**—K59BW, Regents of U. of Idaho, Radio-TV Center, U. of Idaho, Moscow, ID 83843 (KUID-TV Ch. 12 Moscow)—100-w.
- Bonnors Ferry & Naples**—K09HK, Boundary County TV Translator District, c/o Bob Bradford, Box 66285, Seattle, WA 98166 (KREM-TV Ch. 2 Spokane, WA)—10-w.
- Bonnors Ferry & Naples**—K11HM, Boundary County TV Translator District, Box 66285, Seattle, WA (KXLY-TV Ch. 4 Spokane, WA)—10-w.
- Bonnors Ferry & Naples**—K13HQ, Boundary County TV Translator District, c/o Bob Bradford, Box 66285, Seattle, WA 98166 (KHQ-TV Ch. 6 Spokane, WA)—10-w.
- * Bonnors Ferry & Naples**—K67DI, Boundary County TV Translator District, c/o Bob Bradford, Box 66285, Seattle, WA 98166 (KAYU-TV Ch. 28 Spokane, WA)—100-w.
- Brownlee Creek**—See K11PD, Brownlee Power Plant.
- Brownlee Power Plant & Brownlee Creek farming area, ID & Halfway, OR**—K11PD, Idaho Power Co., Box 770, Boise, ID (KBCI-TV Ch. 2 Boise)—5-w.
- Brownlee Power Plant, ID & Halfway, OR**—K13QL, Idaho Power Co., Box 770, Boise, ID (KTVB Ch. 7 Boise)—5-w.
- Brownlee, ID & Halfway, OR**—K09OP, Idaho Power Co., Box 770, Boise, ID (KIVI Ch. 6 Nampa-Boise-Caldwell)—5-w.
- Burley**—See K61AP, Albion.
- Burley**—See K69DC, Albion.
- Burley & Rupert area**—K14HM, Ambassador Media Corp., 7600 Potomac Falls Rd., McLean, VA 22102 (KPVI Ch. 6 Pocatello-Blackfoot-Idaho Falls)—1000-w.
- Burley, Rupert & Albion**—K59CC, KMVT Bcstg. Inc., 1100 Blue Lakes Blvd. N, Twin Falls, ID 83301 (KMVT Ch. 11 Twin Falls)—100-w.
- Cambridge**—K09HN, Eugene Television Inc., Box 2, Boise, ID 83707 (KBCI-TV Ch. 2 Boise)—1-w.
- Cambridge & Midvale**—K05DC, King Bcstg. Co., Box 7, Boise, ID 83707 (KTVB Ch. 7 Boise)—1-w.
- Cambridge & Midvale**—K11PB, State Board of Education, Boise State U., 1910 University Blvd., Boise, ID 83725 (KAID Ch. 4 Boise)—1-w.
- Cascade**—K09LO, State Board of Education, Boise State U., 1910 University Blvd., Boise, ID 83725 (KAID Ch. 4 Boise)—1-w.
- Cascade**—K11GR, Eugene Television Inc., Box 2, Boise, ID 83707 (KBCI-TV Ch. 2 Boise)—1-w.
- Cascade**—K13GO, King Bcstg. Co., Box 7, Boise, ID 83707 (KTVB Ch. 7 Boise)—1-w.
- * Cascade, McCall & New Meadows**—K08JW, No Business TV Assn., Box 243, New Meadows, ID (KVI Ch. 6 Nampa-Boise-Caldwell)—10-w.
- Challis**—K05CJ, The Post Co., Box 2148, Idaho Falls, ID 83401 (KIFI-TV Ch. 8 Idaho Falls-Pocatello-Blackfoot)—1-w.
- Challis**—K10AW, Retlaw Enterprises Inc., 1255 E. 17th St., Idaho Falls, ID 83401 (KIDK Ch. 3 Idaho Falls-Pocatello-Blackfoot)—10-w.
- Challis & Ellis rural area**—K12LS, State Board of Education, c/o KISU-TV, Box 8111, Pocatello, ID 83209 (KISU-TV Ch. 10 Pocatello)—10-w.
- Clayton**—K10JR, Clayton Community TV, General Delivery, Clayton, ID (KIVI Ch. 6 Nampa-Boise-Caldwell)—1-w.
- Clayton & rural area (west)**—K05AL, Clayton Community TV, General Delivery, Clayton, ID (KIDK Ch. 3 Idaho Falls-Pocatello-Blackfoot)—1-w.
- Clearwater River (middle fork)**—K11HZ, Middle Fork TV, Star Rte., Kooskia, ID (KHQ-TV Ch. 6 Spokane, WA)—1-w.
- Clearwater River (middle fork)**—K13ED, Middle Fork TV, Star Rte., Kooskia, ID (KXLY-TV Ch. 4 Spokane, WA)—1-w.
- Clifton**—K08DO, Clifton City Corp., Box 26, Clifton, ID (KUTV Ch. 2 Salt Lake City, UT)—1-w.
- Clifton**—K10DZ, Clifton City Corp., Box 26, Clifton, ID (KTVX Ch. 4 Salt Lake City, UT)—1-w.
- Clifton**—K13DZ, Clifton City Corp., Box 26, Clifton, ID (KSL-TV Ch. 5 Salt Lake City, UT)—1-w.
- Coeur d'Alene & Post Falls**—K26AD, Regents of U. of Idaho, Radio-TV Center, U. of Idaho, Moscow, ID 83843 (KUID-TV Ch. 12 Moscow)—100-w.
- Collister**—See K13ST, Boise.
- Coolin, Nordman & surrounding Priest Lake area**—K10KR, Priest Lake Translator District, Box 77, Coolin, ID (KXLY-TV Ch. 4 Spokane, WA)—10-w.
- Coolin, Nordman & surrounding Priest Lake area**—K05GL, Priest Lake Translator District, Box 77, Coolin, ID (KSPS-TV Ch. 7 Spokane, WA)—10-w.
- Coolin, Nordman & surrounding Priest Lake area**—K08JH, Priest Lake Translator District, Box 77, Coolin, ID (KREM-TV Ch. 2 Spokane, WA)—10-w.
- Coolin, Nordman & surrounding Priest Lake area**—K12LF, Priest Lake Translator District, Box 77, Coolin, ID (KHQ-TV Ch. 6 Spokane, WA)—10-w.
- Cottonwood Creek area**—K09NQ, Cottonwood Creek TV, Culesac, ID (KHQ-TV Ch. 6 Spokane, WA)—1-w.
- Cottonwood Creek area**—K11NX, Cottonwood Creek TV, Culesac, ID (KXLY-TV Ch. 4 Spokane, WA)—1-w.
- Cottonwood Creek area**—K1300, Cottonwood Creek TV, Culesac, ID (KREM-TV Ch. 2 Spokane, WA)—1-w.
- Cottonwood, Craigmont, Grangeville & Nezperce**—K43CI, Central Idaho TV Inc., 162 E. Main, Grangeville, ID (KHQ-TV Ch. 6 Spokane, WA)—100-w.
- Cottonwood, Craigmont, Grangeville & Nezperce**—K59BA, Regents of U. of Idaho, Radio-TV Center, U. of Idaho, Moscow, ID 83843 (KUID-TV Ch. 12 Moscow)—20-w.
- Cottonwood, Craigmont, Grangeville & Nezperce**—K72AL, Central Idaho TV Inc., 162 E. Main, Grangeville, ID (KREM-TV Ch. 2 Spokane, WA)—100-w.
- Cottonwood, Craigmont, Grangeville & Nezperce**—K75AE, Central Idaho TV Inc., 162 E. Main, Grangeville, ID (KXLY-TV Ch. 4 Spokane, WA)—100-w.
- Council**—K05GO, State Board of Education, Boise State U., 1910 University Blvd., Boise, ID 83725 (KAID Ch. 4 Boise)—5-w.
- Council**—K090A, Council Chamber of Commerce, 202 First Ave., Council, ID (KIVI Ch. 6 Nampa-Boise-Caldwell)—1-w.
- Council**—K11HA, Council Chamber of Commerce, 202 First Ave., Council, ID (KBCI-TV Ch. 2 Boise)—1-w.
- Council**—K13GW, Council Chamber of Commerce, 202 First Ave., Council, ID (KTVB Ch. 7 Boise)—1-w.
- Craigmont**—See K43CI, Cottonwood.
- Craigmont**—See K59BA, Cottonwood.
- Craigmont**—See K72AL, Cottonwood.
- Craigmont**—See K75AE, Cottonwood.
- Crouch & Garden Valley**—K69CK, State Board of Education, Boise State U., 1910 University Blvd., Boise, ID 83725 (KAID Ch. 4 Boise)—10-w.
- Crouch rural area, Grimes Pass & Ranger Station**—K08JA, Garden Valley Translator District, Garden Valley, ID (KIVI Ch. 6 Nampa-Boise-Caldwell)—1-w.
- Crouch rural area, Grimes Pass & Ranger Station**—K11KS, Terrace Lakes Recreation Ranch Inc., Box 65, Garden Valley, ID (KBCI-TV Ch. 2 Boise)—1-w.
- Crouch rural area, Grimes Pass & Ranger Station**—K13LB, Terrace Lakes Recreation Ranch Inc., Box 65, Garden Valley, ID (KTVB Ch. 7 Boise)—1-w.
- Crouch, Garden Valley & Terrace Lakes**—K03ET, Garden Valley Translator District, Garden Valley, ID (KIVI Ch. 6 Nampa-Boise-Caldwell)—1-w.
- Crouch, Garden Valley & Terrace Lakes**—K05EY, Terrace Lakes Recreation Ranch Inc., Box 65, Garden Valley, ID (KBCI-TV Ch. 2 Boise)—1-w.
- Crouch, Garden Valley & Terrace Lakes**—K09LB, Terrace Lakes Recreation Ranch Inc., Box 65, Garden Valley, ID (KTVB Ch. 7 Boise)—1-w.
- Dietrich**—See K13LR, Filer.
- Dingle & Bear Lake County (rural)**—K09PL, Bear Lake Valley TV Assn., Laketown, UT 84038 (KUTV Ch. 2 Salt Lake City, UT)—1-w.
- Dingle & Bear Lake County (rural)**—K11PP, Bear Lake Valley TV Assn., Laketown, UT 84038 (KPVI Ch. 6 Pocatello-Blackfoot-Idaho Falls)—1-w.
- Dingle & Bear Lake County (rural)**—K13QY, Bear Lake Valley TV Assn., Laketown, UT 84038 (KSL-TV Ch. 5 Salt Lake City, UT)—1-w.
- Driggs & Teton, ID & Alta, WY**—K07QC, Grand Targhee, Big Valley Corp., Alta, WY via, Driggs, ID 83422 (KIDK Ch. 3 Idaho Falls-Pocatello-Blackfoot)—10-w.
- Driggs rural area, ID & Alta, WY**—K02KD, Grand Targhee, Big Valley Corp., Alta, WY via, Driggs, ID 83422 (KPVI Ch. 6 Pocatello-Blackfoot-Idaho Falls)—10-w.
- Driggs, Teton, ID & Victor**—K13QE, State Board of Education, c/o KISU-TV, Box 8111, Pocatello, ID 83209 (KISU-TV Ch. 10 Pocatello)—10-w.
- Driggs, Victor & Teton**—K05GU, Grand Targhee, Big Valley Corp., Alta, WY via, Driggs, ID 83422 (KIFI-TV Ch. 8 Idaho Falls-Pocatello-Blackfoot)—10-w.
- Elba**—See K09IR, Albion.
- Elba**—See K65AZ, Albion.
- Elk Bend**—K07SZ, Elk Bend TV Unicorporated Assn., Star Rte., Salmon, ID (KIFI-TV Ch. 8 Idaho Falls-Pocatello-Blackfoot)—1-w.
- Ellis**—See K12LS, Challis.
- Fairfield**—K03FK, Camas County TV Translator Assn., Box 355, Fairfield, ID (KIVI Ch. 6 Nampa-Boise-Caldwell)—10-w.
- * Fairfield**—K05GT, Camas County TV Translator Assn., Box 355, Fairfield, ID (KTVB Ch. 7 Boise)—10-w.
- * Fairfield**—K09OZ, Camas County TV Translator Assn., Box 355, Fairfield, ID (KAID Ch. 4 Boise)—5-w.
- * Fairfield**—K13QP, Camas County TV Translator Assn., Box 355, Fairfield, ID (KBCI-TV Ch. 2 Boise)—10-w.
- Ferdinand**—K07CP, Ferdinand TV Service, Village of Ferdinand, Ferdinand, ID (KXLY-TV Ch. 4 Spokane, WA)—1-w.
- Ferdinand**—K09CK, Ferdinand TV Service, Village of Ferdinand, Ferdinand, ID (KREM-TV Ch. 2 Spokane, WA)—1-w.

- Ferdinand**—K11CR, Ferdinand TV Service, Village of Ferdinand, Ferdinand, ID (KHQ-TV Ch. 6 Spokane, WA)—1-w.
- Filer, Hansen, Jerome, Kimberly, Twin Falls, Dietrich & Shoshone**—K13LR, State Board of Education, Boise State U., 1910 University Blvd., Boise, ID 83725 (KAID Ch. 4 Boise)—100-w.
- Fish Creek, Lava Hot Springs & Portneuf River area**—K11CP, Retlaw Enterprises Inc., 1255 E. 17th St., Idaho Falls, ID 83401 (KIDK Ch. 3 Idaho Falls-Pocatello-Blackfoot)—1-w.
- Fourth of July Creek & North Fork**—K02CE, North Fork TV Assn., Box 1174, Salmon, ID (KIDK Ch. 3 Idaho Falls-Pocatello-Blackfoot)—10-w.
- Garden Valley**—See K03ET, Crouch.
- Garden Valley**—See K05EY, Crouch.
- Garden Valley**—See K09LB, Crouch.
- Garden Valley**—See K69CK, Crouch.
- Geneva & Raymond**—K08HO, Thomas Fork Translator System, Geneva, ID (KUTV Ch. 2 Salt Lake City, UT)—1-w.
- Geneva & Raymond**—K11FY, Thomas Fork Translator System, Geneva, ID (KSL-TV Ch. 5 Salt Lake City, UT)—1-w.
- Geneva & Raymond**—K13MH, Thomas Fork Translator System, Geneva, ID (KPV Ch. 6 Pocatello-Blackfoot-Idaho Falls)—10-w.
- Georgetown**—K69CL, State Board of Education, c/o KISU-TV, Box 8111, Pocatello, ID 83209 (KISU-TV Ch. 10 Pocatello)—1-w.
- Gibbonsville**—K03FG, Lost Trail TV Assn., Star Rte., Gibbonsville, ID (KPAX-TV Ch. 8 Missoula, MT)—1-w.
- Gibbonsville**—K05GG, Lost Trail TV Assn., Star Rte., Gibbonsville, ID (KECI-TV Ch. 13 Missoula, MT)—1-w.
- Glenns Ferry**—K04EN, KMVT Bcstg. Inc., 1100 Blue Lakes Blvd. N, Twin Falls, ID 83301 (KMVT Ch. 11 Twin Falls)—1-w.
- Glenns Ferry**—K05DD, King Bcstg. Co., Box 7, Boise, ID 83707 (KTVB Ch. 7 Boise)—1-w.
- Glenns Ferry**—K09HS, Eugene Television Inc., Box 2, Boise, ID 83707 (KBCI-TV Ch. 2 Boise)—1-w.
- Glenns Ferry**—K13QF, State Board of Education, Boise State U., 1910 University Blvd., Boise, ID 83725 (KAID Ch. 4 Boise)—10-w.
- Goldberg**—See K02LR, May.
- Grace**—See K07BK, Bancroft.
- Grace**—See K09ID, Bancroft.
- Grace**—See K11BC, Bancroft.
- Grace**—See K12LK, Bancroft.
- Grace**—See K13AY, Bancroft.
- Grangeville**—See K43CI, Cottonwood.
- Grangeville**—See K59BA, Cottonwood.
- Grangeville**—See K72AL, Cottonwood.
- Grangeville**—See K75AE, Cottonwood.
- Grimes Pass**—See K08JA, Crouch.
- Grimes Pass**—See K11KS, Crouch.
- Grimes Pass**—See K13LB, Crouch.
- Hagerman**—K57CC, KMVT Bcstg. Inc., 1100 Blue Lakes Blvd. N, Twin Falls, ID 83301 (KMVT Ch. 11 Twin Falls)—100-w.
- * **Hagerman**—K61EA, Hagerman Translator District, Box 151, Hagerman, ID 83332 (K49AZ Ch. 49 Twin Falls)—100-w.
- Hagerman**—K63AM, Hagerman Translator District, Box 151, Hagerman, ID 83332 (KBCI-TV Ch. 2 Boise)—100-w.
- Hagerman**—K65AQ, Hagerman Translator District, Box 151, Hagerman, ID 83332 (KAID Ch. 4 Boise)—100-w.
- Hagerman**—K67AT, Hagerman Translator District, Box 151, Hagerman, ID 83332 (KPV Ch. 6 Pocatello-Blackfoot-Idaho Falls)—100-w.
- Hagerman**—K69BD, Hagerman Translator District, Box 151, Hagerman, ID 83332 (KTVB Ch. 7 Boise)—100-w.
- * **Hailey**—K05HM, KMVT Bcstg. Inc., 1100 Blue Lakes Blvd. N, Twin Falls, ID 83301 (KMVT Ch. 11 Twin Falls)—1-w.
- Hailey, Ketchum & Sun Valley**—K04EF, Eugene Television Inc., Box 2, Boise, ID 83707 (KBCI-TV Ch. 2 Boise)—5-w.
- Hansen**—See K13LR, Filer.
- Hayden Basin**—See K09SD, Lemhi.
- Heyburn**—See K69DC, Albion.
- Idaho**—See K09IR, Albion.
- Inkom**—See K07NO, Blackrock.
- Inkom & Blackrock**—K11AG, Inkom TV Assn., Box 100, Inkom, ID (KIDK Ch. 3 Idaho Falls-Pocatello-Blackfoot)—10-w.
- Inkom & Blackrock**—K13AH, Inkom TV Assn., Box 100, Inkom, ID (KIFI-TV Ch. 8 Idaho Falls-Pocatello-Blackfoot)—10-w.
- Irwin & Swan Valley**—K13QH, State Board of Education, c/o KISU-TV, Box 8111, Pocatello, ID 83209 (KISU-TV Ch. 10 Pocatello)—1-w.
- Jerome**—See K13LR, Filer.
- Jerome**—See K51AU, Twin Falls.
- Johnson Creek area**—K13QC, Lafe Cox, Cox Ranch, Cascade, ID (KVI Ch. 6 Nampa-Boise-Caldwell)—1-w.
- Juliaetta**—K07NL, Juliaetta TV Assn., Box 153, Juliaetta, ID (KXLY-TV Ch. 4 Spokane, WA)—1-w.
- Juliaetta**—K09DF, Juliaetta TV Assn., Box 153, Juliaetta, ID (KREM-TV Ch. 2 Spokane, WA)—1-w.
- Juliaetta**—K11DL, Juliaetta TV Assn., Box 153, Juliaetta, ID (KHQ-TV Ch. 6 Spokane, WA)—1-w.
- Juliaetta**—K13FA, Juliaetta TV Assn., Box 153, Juliaetta, ID (KLEW-TV Ch. 3 Lewiston)—1-w.
- Juliaetta**—K64CM, Regents of U. of Idaho, Radio-TV Center, U. of Idaho, Moscow, ID 83843 (KUID-TV Ch. 12 Moscow)—1-w.
- Kamiah**—K07AQ, Kamiah Valley TV Inc., Box 179, Kamiah, ID (KXLY-TV Ch. 4 Spokane, WA)—1-w.
- Kamiah**—K09AL, Kamiah Valley TV Inc., Box 179, Kamiah, ID (KREM-TV Ch. 2 Spokane, WA)—1-w.
- Kamiah**—K11K0, Regents of U. of Idaho, Radio-TV Center, U. of Idaho, Moscow, ID 83843 (KUID-TV Ch. 12 Moscow)—1-w.
- Kamiah**—K13AP, Kamiah Valley TV Inc., Box 179, Kamiah, ID (KHQ-TV Ch. 6 Spokane, WA)—1-w.
- Kellogg**—K67BX, Regents of U. of Idaho, Radio-TV Center, U. of Idaho, Moscow, ID 83843 (KUID-TV Ch. 12 Moscow)—10-w.
- Ketchum**—See K04EF, Hailey.
- Ketchum**—K09AQ, KMVT Bcstg. Inc., 1100 Blue Lakes Blvd. N, Twin Falls, ID 83301 (KMVT Ch. 11 Twin Falls)—1-w.
- Ketchum, Sun Valley & Warm Springs**—K13HG, KMVT Bcstg. Inc., 1100 Blue Lakes Blvd. N, Twin Falls, ID 83301 (KMVT Ch. 11 Twin Falls)—1-w.
- Kimberly**—See K13LR, Filer.
- Kooskia**—K08AW, Kooskia Lions Club Inc., Kooskia, ID (KREM-TV Ch. 2 Spokane, WA)—1-w.
- Kooskia**—K10BF, Kooskia Lions Club Inc., Kooskia, ID (KXLY-TV Ch. 4 Spokane, WA)—1-w.
- Kooskia**—K12BD, Kooskia Lions Club Inc., Kooskia, ID (KHQ-TV Ch. 6 Spokane, WA)—1-w.
- Kooskia & Stites**—K05GQ, Regents of U. of Idaho, Radio-TV Center, U. of Idaho, Moscow, ID 83843 (KUID-TV Ch. 12 Moscow)—1-w.
- Lapwai**—K08BQ, Lapwai Valley TV Assn., Box 2, Lapwai, ID (KHQ-TV Ch. 6 Spokane, WA)—1-w.
- Lapwai**—K13LM, Lapwai Valley TV Assn., Box 2, Lapwai, ID (KXLY-TV Ch. 4 Spokane, WA)—1-w.
- * **Lapwai & Spalding**—K10LF, Regents of U. of Idaho, Radio-TV Center, U. of Idaho, Moscow, ID 83843 (KUID-TV Ch. 12 Moscow)—1-w.
- Lava Hot Springs**—See K11CP, Fish Creek.
- Lava Hot Springs**—K13CO, The Post Co., Box 2148, Idaho Falls, ID 83401 (KIFI-TV Ch. 8 Idaho Falls-Pocatello-Blackfoot)—1-w.
- Lava Hot Springs**—K59BV, State Board of Education, c/o KISU-TV, Box 8111, Pocatello, ID 83209 (KISU-TV Ch. 10 Pocatello)—1-w.
- Leadore**—K13RV, The Post Co., Box 2148, Idaho Falls, ID 83401 (KIFI-TV Ch. 8 Idaho Falls-Pocatello-Blackfoot)—1-w.
- Leadore & Lee Creek areas**—K11BD, Leadore Community TV Assn., Leadore, ID (KIDK Ch. 3 Idaho Falls-Pocatello-Blackfoot)—1-w.
- Leadore (north)**—K61CI, The Post Co., Box 2148, Idaho Falls, ID 83401 (KIFI-TV Ch. 8 Idaho Falls-Pocatello-Blackfoot)—20-w.
- Lee Creek**—See K11BD, Leadore.
- Lemhi**—See K05BE, Baker.
- Lemhi Valley**—See K05BE, Baker.
- Lemhi, Tendoy, Baker, Hayden Basin, North Lemhi Valley**—K09SD, Ramsey Mountain TV Assn., Lemhi Valley, ID (KIFI-TV Ch. 8 Idaho Falls-Pocatello-Blackfoot)—10-w.
- Lewiston**—K15CH, Orchards Community TV Assn. Inc., Box 492, Lewiston, ID 83501 (KWSU-TV Ch. 10 Pullman, WA)—10-w.
- Lewiston**—K21CC, Orchards Community TV Assn. Inc., Box 492, Lewiston, ID 83501 (KREM-TV Ch. 2 Spokane, WA)—20-w.
- Lewiston**—K30BW, Orchards Community TV Assn. Inc., Box 492, Lewiston, ID 83501 (KXLY-TV Ch. 4 Spokane, WA)—20-w.
- Lewiston**—K35BW, Orchards Community TV Assn. Inc., Box 492, Lewiston, ID 83501 (KHQ-TV Ch. 6 Spokane, WA)—20-w.
- Lewiston**—K64BR, Regents of U. of Idaho, Radio-TV Center, U. of Idaho, Moscow, ID 83843 (KUID-TV Ch. 12 Moscow)—10-w.
- Lewiston**—K68BC, Orchards Community TV Assn. Inc., Box 492, Lewiston, ID 83501 (KSPS-TV Ch. 7 Spokane, WA KREM-TV Ch. 2 Spokane, WA)—20-w.
- Lewiston**—K70BA, Orchards Community TV Assn. Inc., Box 492, Lewiston, ID 83501 (KLEW-TV Ch. 3 Lewiston)—20-w.
- Lewiston, ID & Clarkston, WA**—K66CE, Life of Victory TV Inc., 5970 W. 60th Ave., Arvada, CO (WDLJ Ch. 17 Canton, OH via satellite)—100-w.
- Little Salmon River rural area**—K13NH, Canyon TV Assn., Box 3618, New Meadows, CO (KIVI Ch. 6 Nampa-Boise-Caldwell)—1-w.
- Little Salmon River rural area (Pinehurst area)**—K05FB, Canyon TV Assn., Box 3618, New Meadows, CO (KTVB Ch. 7 Boise)—1-w.
- Little Salmon River rural area (Pinehurst area)**—K09HW, Canyon TV Assn., Box 3618, New Meadows, CO (KBCI-TV Ch. 2 Boise)—1-w.
- Lowman**—K13IA, Eugene Television Inc., Box 2, Boise, ID 83707 (KBCI-TV Ch. 2 Boise)—1-w.
- Malad**—K54AS, Oneida County Translator District, 346 N. Main, Malad, ID (KTVX Ch. 4 Salt Lake City, UT)—100-w.
- Malad**—K56BM, Oneida County Translator District, 346 N. Main, Malad, ID (KSTU Ch. 20 Salt Lake City, UT)—100-w.
- Malad**—K58AR, Oneida County Translator District, 346 N. Main, Malad, ID (KIDK Ch. 3 Idaho Falls-Pocatello-Blackfoot)—1-w.
- Malad**—K60AZ, Oneida County Translator District, 346 N. Main, Malad, ID (KIFI-TV Ch. 8 Idaho Falls-Pocatello-Blackfoot)—1-w.
- Malad**—K62BD, State Board of Education, c/o KISU-TV, Box 8111, Pocatello, ID 83209 (KISU-TV Ch. 10 Pocatello)—100-w.
- Malta**—See K09IR, Albion.
- May & Goldberg rural areas**—K02LR, State Board of Education, c/o KISU-TV, Box 8111, Pocatello, ID 83209 (KISU-TV Ch. 10 Pocatello)—1-w.
- McCall**—See K08JW, Cascade.
- McCall & New Meadows**—K05FG, State Board of Education, Boise State U., 1910 University Blvd., Boise, ID 83725 (KAID Ch. 4 Boise)—10-w.

Translators—Idaho

- McCall & New Meadows**—K10FD, Eugene Television Inc., Box 2, Boise, ID 83707 (KBCI-TV Ch. 2 Boise)—1-w.
- McCall & New Meadows**—K13SO, King Bcstg. Co., Box 7, Boise, ID 83707 (KTVB Ch. 7 Boise)—1-w.
- Midvale**—See K05DC, Cambridge.
- Midvale**—See K11PB, Cambridge.
- Mink Creek**—K08EZ, Mink Creek TV Corp., Box 162, RFD 2, Preston, ID (KUTV Ch. 2 Salt Lake City, UT)—1-w.
- Mink Creek**—K10FF, Mink Creek TV Corp., Box 162, RFD 2, Preston, ID (KTVX Ch. 4 Salt Lake City, UT)—1-w.
- Mink Creek**—K13HA, Mink Creek TV Corp., Box 162, RFD 2, Preston, ID (KSL-TV Ch. 5 Salt Lake City, UT)—1-w.
- Montpelier**—See K08JR, Laketown.
- Montpelier**—See K10LM, Laketown.
- Montpelier**—See K12MI, Laketown.
- Montpelier**—K21CE, Bear Lake County TV District, 177 N. 4th St., Montpelier, ID 83254 (KSTU Ch. 13 Salt Lake City, UT)—20-w.
- Montpelier**—K23BV, Bear Lake County TV District, 177 N. 4th St., Montpelier, ID 83254 (KUTV Ch. 2 Salt Lake City, UT)—20-w.
- ★ **Montpelier**—K25CK, Bear Lake County TV District, 177 N. 4th St., Montpelier, ID 83254 (KUED Ch. 7 Salt Lake City, UT)—20-w.
- Montpelier**—K29BM, Bear Lake County TV District, 177 N. 4th St., Montpelier, ID 83254 (KPVI Ch. 6 Pocatello-Blackfoot-Idaho Falls)—20-w.
- Montpelier**—K57BN, State Board of Education, c/o KISU-TV, Box 8111, Pocatello, ID 83209 (KISU-TV Ch. 10 Pocatello)—100-w.
- Mullan**—K10HC, Eagle Communications Inc., TV Bldg., 340 W. Main St., Missoula, MT 59802 (KECI-TV Ch. 13 Missoula, MT)—1-w.
- Naples**—See K09HK, Bonners Ferry.
- Naples**—See K11HM, Bonners Ferry.
- Naples**—See K13HQ, Bonners Ferry.
- Naples**—See K67DI, Bonners Ferry.
- New Meadows**—See K05FG, McCall.
- New Meadows**—See K08JW, Cascade.
- New Meadows**—See K10FD, McCall.
- Nezperce**—See K43CI, Cottonwood.
- Nezperce**—See K59BA, Cottonwood.
- Nezperce**—See K72AL, Cottonwood.
- Nezperce**—See K75AE, Cottonwood.
- Nordman**—See K05GL, Coolin.
- Nordman**—See K08JH, Coolin.
- Nordman**—See K10KR, Coolin.
- Nordman**—See K12LF, Coolin.
- North Fork**—See K02CE, Fourth of July Creek.
- ★ **North Fork**—K04MX, North Fork TV Assn., Box 1106, North Fork, ID (KPAX-TV Ch. 8 Missoula, MT)—10-w.
- North Lemhi Valley**—See K09SD, Lemhi.
- Oakley**—See K69DC, Albion.
- Orofino**—K05BS, Banner TV Club, Orofino, ID (KLEW-TV Ch. 3 Lewiston)—1-w.
- Orofino**—K07FT, Orofino TV Inc., Box 1141, Orofino, ID (KXLY-TV Ch. 4 Spokane, WA)—1-w.
- Orofino**—K09FV, Orofino TV Inc., Box 1141, Orofino, ID (KREM-TV Ch. 2 Spokane, WA)—1-w.
- Orofino**—K12DY, Orofino TV Inc., Box 1141, Orofino, ID (KHQ-TV Ch. 6 Spokane, WA)—1-w.
- Paris**—See K08JR, Laketown.
- Paris**—See K10LM, Laketown.
- Paris**—See K12MI, Laketown.
- Paul**—See K69DC, Albion.
- Peck**—K07BQ, Peck TV Club, Peck, ID (KXLY-TV Ch. 4 Spokane, WA)—1-w.
- Peck**—K09AX, Peck TV Club, Peck, ID (KHQ-TV Ch. 6 Spokane, WA)—1-w.
- Pinehurst**—See K05FB, Little Salmon River.
- Pinehurst**—See K09HW, Little Salmon River.
- Portneuf River**—See K11CP, Fish Creek.
- Post Falls**—See K26AD, Coeur d'Alene.
- Preston**—K26AA, Franklin County TV District 1, Box 168, Preston, ID (KISU-TV Ch. 10 Pocatello)—100-w.
- Preston**—K28AA, Franklin County TV District 1, Box 168, Preston, ID (KUTV Ch. 2 Salt Lake City, UT)—100-w.
- Preston**—K30AB, Franklin County TV District 1, Box 168, Preston, ID (KSTU Ch. 20 Salt Lake City, UT)—100-w.
- Preston**—K32AD, Franklin County TV District 1, Box 168, Preston, ID (KTVX Ch. 4 Salt Lake City, UT)—20-w.
- Preston**—K34AD, Franklin County TV District 1, Box 168, Preston, ID (KSL-TV Ch. 5 Salt Lake City, UT)—100-w.
- Preston**—K36AD, Franklin County TV District 1, Box 168, Preston, ID (KIDK Ch. 3 Idaho Falls-Pocatello-Blackfoot)—100-w.
- Priest Lake**—See K05GL, Coolin.
- Priest Lake**—See K08JH, Coolin.
- Priest Lake**—See K10KR, Coolin.
- Priest Lake**—See K12LF, Coolin.
- Priest River & Sandpoint**—K10GA, Regents of U. of Idaho, Radio-TV Center, U. of Idaho, Moscow, ID 83843 (KUID-TV Ch. 12 Moscow)—1-w.
- ★ **Priest River & Sandpoint**—K64BD, Regents of U. of Idaho, Radio-TV Center, U. of Idaho, Moscow, ID 83843 (KUID-TV Ch. 12 Moscow)—100-w.
- Priest River rural area**—K57CM, Regents of U. of Idaho, Radio-TV Center, U. of Idaho, Moscow, ID 83843 (KUID-TV Ch. 12 Moscow)—1-w.
- Ranger Station**—See K08JA, Crouch.
- Ranger Station**—See K11KS, Crouch.
- Ranger Station**—See K13LB, Crouch.
- Raymond**—See K08HO, Geneva.
- Raymond**—See K11FY, Geneva.
- Raymond**—See K13MH, Geneva.
- Rexburg & St. Anthony**—K13UF, Ambassador Media Corp., 7600 Potomac Falls Rd., McLean, VA 22102 (KPVI Ch. 6 Pocatello-Blackfoot-Idaho Falls)—10-w.
- Rexburg, St. Anthony & Sugar City**—K12MA, The Post Co., Box 2148, Idaho Falls, ID 83401 (KIFI-TV Ch. 8 Idaho Falls-Pocatello-Blackfoot)—10-w.
- ★ **Richfield**—K02JQ, State Board of Education, c/o KISU-TV, Box 8111, Pocatello, ID 83209 (KAID Ch. 4 Boise)—1-w.
- Riverside**—See K08DU, Ahsahka.
- Rose Lake & St. Maries**—K69CN, Regents of U. of Idaho, Radio-TV Center, U. of Idaho, Moscow, ID 83843 (KUID-TV Ch. 12 Moscow)—100-w.
- Rupert**—See K14HM, Burley.
- Rupert**—See K61AP, Albion.
- Rupert**—See K65AZ, Albion.
- Rupert**—See K69DC, Albion.
- ★ **Salmon**—K30BU, Salmon TV Translator District, Box 2308, Salmon, ID 83467 (KPVI Ch. 6 Pocatello-Blackfoot-Idaho Falls)—1-w.
- ★ **Salmon**—K34CB, Salmon TV Translator District, Box 2308, Salmon, ID 83467 (KPVI Ch. 6 Pocatello-Blackfoot-Idaho Falls)—10-w.
- Salmon**—K57CI, State Board of Education, c/o KISU-TV, Box 8111, Pocatello, ID 83209 (KISU-TV Ch. 10 Pocatello)—100-w.
- Salmon**—K59AV, Salmon TV Translator District, Box 2308, Salmon, ID 83467 (KPAX-TV Ch. 8 Missoula, MT)—100-w.
- Salmon**—K65BG, Salmon TV Translator District, Box 2308, Salmon, ID 83467 (KECI-TV Ch. 13 Missoula, MT)—100-w.
- Salmon**—K69CA, Salmon TV Translator District, Box 2308, Salmon, ID 83467 (KIDK Ch. 3 Idaho Falls-Pocatello-Blackfoot)—100-w.
- Salmon (southern portion) & Williams Creek**—K07PV, Salmon TV Translator District, Box 2308, Salmon, ID 83467 (KIDK Ch. 3 Idaho Falls-Pocatello-Blackfoot)—1-w.
- Sandpoint**—See K10GA, Priest River.
- Sandpoint**—See K64BD, Priest River.
- Shoshone**—See K13LR, Filer.
- Soda Springs**—See K07BK, Bancroft.
- Soda Springs**—See K09ID, Bancroft.
- Soda Springs**—See K11BC, Bancroft.
- Soda Springs**—See K12LK, Bancroft.
- Soda Springs**—See K13AY, Bancroft.
- ★ **Soda Springs**—K46BW, Caribou County TV Assn., 398 N. Monsanto Blvd., Soda Springs, ID 83276 (KPVI Ch. 6 Pocatello-Blackfoot-Idaho Falls)—80-w.
- ★ **Soda Springs**—K50BY, Caribou County TV Assn., 398 N. Monsanto Blvd., Soda Springs, ID 83276 (KSTU Ch. 13 Salt Lake City, UT)—80-w.
- ★ **South Salmon City**—K11SO, Salmon TV Translator District, Box 2308, Salmon, ID 83467 (KIFI-TV Ch. 8 Idaho Falls-Pocatello-Blackfoot)—1-w.
- Spalding**—See K10LF, Lapwai.
- St. Anthony**—See K12MA, Rexburg.
- St. Anthony**—See K13UF, Rexburg.
- St. Maries**—See K69CN, Rose Lake.
- Stites**—See K05GQ, Kooskia.
- Stites**—K07EW, Stites Community TV, Box 23, Stites, ID (KXLY-TV Ch. 4 Spokane, WA)—1-w.
- Stites**—K09IC, Stites Community TV, Box 23, Stites, ID (KREM-TV Ch. 2 Spokane, WA)—1-w.
- Stites**—K11ID, Stites Community TV, Box 23, Stites, ID (KHQ-TV Ch. 6 Spokane, WA)—1-w.
- Stump Creek**—See K10LO, Tygee Valley.
- Sugar City**—See K12MA, Rexburg.
- Sun Valley**—See K04EF, Hailey.
- Sun Valley**—See K13HG, Ketchum.
- Swan Valley**—See K13QH, Irwin.
- Tendoy**—See K09SD, Lemhi.
- Tendoy**—See K55AI, Baker.
- Terrace Lakes**—See K03ET, Crouch.
- Terrace Lakes**—See K05EY, Crouch.
- Terrace Lakes**—See K09LB, Crouch.
- Tetonia**—See K05GU, Driggs.
- Tetonia**—See K07QC, Driggs.
- Tetonia**—See K13QE, Driggs.
- Twin Falls**—See K13LR, Filer.
- Twin Falls**—K27AO, Sawtooth Communications Inc., 1866 E. Chisholm Dr., Nampa, ID 83651 (KIVI Ch. 6 Nampa-Boise-Caldwell)—100-w.
- Twin Falls & Jerome**—K51AU, Ambassador Media Corp., 7600 Potomac Falls Rd., McLean, VA 22102 (KPVI Ch. 6 Pocatello-Blackfoot-Idaho Falls)—100-w.
- Tygee Valley & Stump Creek**—K10LO, Tygee Valley Ranch, Box 428, Auburn, WY (KIDK Ch. 3 Idaho Falls-Pocatello-Blackfoot; KIFI-TV Ch. 8 Idaho Falls-Pocatello-Blackfoot)—1-w.
- Victor**—See K05GU, Driggs.
- Victor**—See K13QE, Driggs.
- Warm Springs**—See K13HG, Ketchum.
- White Bird**—K09GK, White Bird TV Assn., White Bird, ID (KREM-TV Ch. 2 Spokane, WA)—1-w.
- White Bird**—K11BJ, White Bird TV Assn., White Bird, ID (KHQ-TV Ch. 6 Spokane, WA)—1-w.
- White Bird**—K13JL, White Bird TV Assn., White Bird, ID (KXLY-TV Ch. 4 Spokane, WA)—1-w.
- Williams Creek**—See K07PV, Salmon.

ILLINOIS

- * **Aurora**—NEW, Ch. 69, Neighborhood TV Co. Inc., Box 22073, Phoenix, AZ 85028 (KUSK Ch. 7 Prescott, AZ via satellite)—100-w.
- Carbondale**—W10AH, Paducah Newspapers Inc., Box 1197, Paducah, KY 42002-1197 (WPSD-TV Ch. 6 Paducah, KY)—10-w.
- Danville**—W68AA, WAND Television, 904 South Side Dr., Decatur, IL 62525 (WAND Ch. 17 Decatur)—1000-w.
- * **DeKalb**—W69BE, Channel America LPTV Holdings Inc., Suite 804, 24 W. 57th St., New York, NY 10019 (KTBN-TV Ch. 40 Santa Ana-Los Angeles, CA via satellite)—100-w.
- * **Evanston**—NEW, Ch. 54, Neighborhood TV Co. Inc., Box 22073, Phoenix, AZ 85028 (KUSK Ch. 7 Prescott, AZ via satellite)—100-w.
- Robinson**—W57AO, Full Gospel Business Men's Fellowship, International-Robinson Chapter, 203 W. Plum, Robinson, IL (WDLI Ch. 17 Canton, OH via satellite)—100-w.
- * **Rockford**—NEW, Ch. 68, Neighborhood TV Co. Inc., Box 22073, Phoenix, AZ 85028 (KUSK Ch. 7 Prescott, AZ via satellite)—100-w.
- 120 E. 5th St., Carroll, IA (KDIN-TV Ch. 11 Des Moines)—20-w.
- Carroll**—K74BM, City of Carroll, City Hall, 120 E. 5th St., Carroll, IA (WOI-TV Ch. 5 Ames-Des Moines)—100-w.
- Carroll**—K78AW, City of Carroll, City Hall, 120 E. 5th St., Carroll, IA (KCCI-TV Ch. 8 Des Moines)—100-w.
- Carroll**—K82AN, City of Carroll, City Hall, 120 E. 5th St., Carroll, IA (WHO-TV Ch. 13 Des Moines)—100-w.
- * **Cedar Rapids**—K60DJ, Residential Entertainment Inc., Box 9090, Tyler, TX 75711 (WIII Ch. 64 Cincinnati, OH)—1000-w.
- Clarinda**—K56AF, City of Clarinda, 200 S. 15th St., Clarinda, IA (KMTV Ch. 3 Omaha, NE)—100-w.
- Clarinda**—K58AE, City of Clarinda, 200 S. 15th St., Clarinda, IA (WOWT Ch. 6 Omaha, NE)—100-w.
- Clarinda**—K60AK, City of Clarinda, 200 S. 15th St., Clarinda, IA (KETV Ch. 7 Omaha, NE)—100-w.
- Clarinda**—K64AH, City of Clarinda, 200 S. 15th St., Clarinda, IA (KDIN-TV Ch. 11 Des Moines)—100-w.
- Clarinda**—K66AL, City of Clarinda, 200 S. 15th St., Clarinda, IA (WHO-TV Ch. 13 Des Moines)—100-w.
- Decorah**—K12EA, Guy Gannett Publishing Co., Box 3131, Cedar Rapids, IA 52406 (KGAN Ch. 2 Cedar Rapids-Waterloo)—1-w.
- Decorah**—K14AF, Iowa Public Bcstg. Board, Iowa Public Television, Box 1758, Des Moines, IA 50306 (KYIN Ch. 24 Mason City)—1000-w.
- * **Des Moines**—NEW, Ch. 53, Neighborhood TV Co. Inc., Box 22073, Phoenix, AZ 85028 (KUSK Ch. 7 Prescott, AZ via satellite)—100-w.
- Fenton & Ringsted**—K56BF, The Kiwanis Club of Ringsted, 607 2nd Ave. W, West Bend, IA (WHO-TV Ch. 13 Des Moines)—20-w.
- Fort Madison & surrounding area**—K38AB, Iowa Public Bcstg. Board, Iowa Public Television, Box 1758, Des Moines, IA 50306 (KIIN-TV Ch. 12 Iowa City)—1000-w.
- Iowa City**—K74CU, Guy Gannett Publishing Co., Box 3131, Cedar Rapids, IA 52406 (KGAN Ch. 2 Cedar Rapids-Waterloo)—100-w.
- Iowa City**—K79BL, Palmer Communications Inc., 805 Brady St., Davenport, IA (KWQC-TV Ch. 6 Davenport)—100-w.
- Keokuk & surrounding area**—K44AB, Iowa Public Bcstg. Board, Iowa Public Television, Box 1758, Des Moines, IA 50306 (KIIN-TV Ch. 12 Iowa City)—100-w.
- Keosauqua & surrounding area**—K54AF, Iowa Public Bcstg. Board, Iowa Public Television, Box 1758, Des Moines, IA 50306 (KIIN-TV Ch. 12 Iowa City)—100-w.
- Lansing**—K41AD, Iowa Public Bcstg. Board, Iowa Public Television, Box 1758, Des Moines, IA 50306 (KRIN Ch. 32 Waterloo)—1000-w.
- McGregor**—See K12DZ, Prairie du Chien.
- Mount Ayr**—K10FY, City of Mount Ayr, City Clerk, Mt. Ayr, IA (WHO-TV Ch. 13 Des Moines)—1-w.
- Ottumwa**—K74CO, Ottumwa Area Translator System Inc., 925 Queen Ann Ave., Ottumwa, IA (KCCI-TV Ch. 8 Des Moines)—100-w.
- Ottumwa**—K76BZ, Ottumwa Area Translator System Inc., 925 Queen Ann Ave., Ottumwa, IA (WHO-TV Ch. 13 Des Moines)—100-w.
- Ottumwa & surrounding area**—K33AA, Iowa Public Bcstg. Board, Iowa Public Television, Box 1758, Des Moines, IA 50306 (KIIN-TV Ch. 12 Iowa City)—1000-w.
- Ringsted**—See K56BF, Fenton.
- Rock Rapids & surrounding area**—K25AA, Iowa Public Bcstg. Board, Iowa Public Television, Box 1758, Des Moines, IA 50306 (KIIN-TV Ch. 12 Iowa City)—1000-w.
- Rofe**—K72BL, Greater Rofe Club, 705 Grant, Rofe, IA (WOI-TV Ch. 5 Ames-Des Moines)—10-w.
- Sibley & surrounding area**—K33AB, Iowa Public Bcstg. Board, Iowa Public Television, Box 1758, Des Moines, IA 50306 (KSIN Ch. 27 Sioux City)—1000-w.
- Spencer**—K76CE, Spencer Area TV Inc., 918 E. 10th St., Spencer, IA (KCAU-TV Ch. 9 Sioux City)—100-w.
- Spencer**—K78BZ, Spencer Area TV Inc., 918 E. 10th St., Spencer, IA (KTIV Ch. 4 Sioux City)—100-w.
- Spencer**—K80AO, Spencer Area TV Inc., 918 E. 10th St., Spencer, IA (KELO-TV Ch. 11 Sioux Falls, SD)—100-w.
- Spencer**—K83AU, Spencer Area TV Inc., 918 E. 10th St., Spencer, IA (KUSD-TV Ch. 2 Vermillion, SD)—100-w.
- Washington**—K13MN, Guy Gannett Publishing Co., Box 3131, Cedar Rapids, IA 52406 (KGAN Ch. 2 Cedar Rapids-Waterloo)—10-w.
- Concordia**—K64BS, Smoky Hills Public TV, 6th & Elm Sts., Bunker Hill, KS 67626 (KOOD Ch. 9 Hays-Russell-Great Bend-Salina)—1-w.
- Frankfort**—K06ID, City of Frankfort, 109 N. Kansas, Frankfort, KS (KSNT Ch. 27 Topeka)—1-w.
- Frankfort**—K08HX, City of Frankfort, 109 N. Kansas, Frankfort, KS (WIBW-TV Ch. 13 Topeka)—1-w.
- * **Goodland**—K238U, Smoky Hills Public TV, 6th & Elm Sts., Bunker Hill, KS 67626 (KOOD Ch. 9 Hays-Russell-Great Bend-Salina)—1000-w.
- * **Great Bend**—K14HK, Channel 24 Ltd., 316 N. West St., Wichita, KS 67203 (KSAS-TV Ch. 24 Wichita)—1000-w.
- Great Bend**—K69DQ, Chronicle Bcstg. of Wichita Inc., Box 10, 1500 North West St., Wichita, KS 67201 (KAKE-TV Ch. 10 Wichita)—100-w.
- Greenleaf**—K07LG, City of Greenleaf, Greenleaf, KS (KSNT Ch. 27 Topeka)—1-w.
- * **Hays**—K25CV, Chronicle Bcstg. of Wichita Inc., Box 10, 1500 North West St., Wichita, KS 67201 (KAKE-TV Ch. 10 Wichita)—100-w.
- Hays**—K70FE, Chronicle Bcstg. Co., 1001 Van Ness Ave., San Francisco, CA 94119 (KAKE-TV Ch. 10 Wichita)—100-w.
- Herington**—K71BO, Chronicle Bcstg. Co., 1001 Van Ness Ave., San Francisco, CA 94119 (KAKE-TV Ch. 10 Wichita)—100-w.
- Hoxie**—K05FV, City of Hoxie, City Clerk, 1024 Royal Ave., Hoxie, KS (KWNB-TV Ch. 6 Hayes Center, NE)—10-w.
- Hoxie & immediate area**—K11MZ, City of Hoxie, City Clerk, 1024 Royal Ave., Hoxie, KS (KLNE-TV Ch. 3 Lexington, NE)—1-w.
- Hoxie & rural area**—K69DB, Sheridan County, 929 9th St., Hoxie, KS (KOOD Ch. 9 Hays-Russell-Great Bend-Salina)—100-w.
- Independence**—K04DW, Scripps-Howard Bcstg. Co., Box 2, Tulsa, OK 74105 (KJRH Ch. 2 Tulsa, OK)—10-w.
- Independence**—K10FH, KOTV Inc., Box 6, Tulsa, OK 74101 (KOTV Ch. 6 Tulsa, OK)—10-w.
- * **Iola**—K26AE, Washburn U. of Topeka, Iola, KS (KSNF Ch. 16 Joplin, MO)—1000-w.
- Iola**—K30AL, Washburn U. of Topeka, Iola, KS (KTWU Ch. 11 Topeka)—1000-w.
- Lawrence**—K07JL, Stauffer Communications Inc., Box 119, Topeka, KS 66601 (WIBW-TV Ch. 13 Topeka)—10-w.
- Linn**—K08IH, City of Linn, Linn, KS (KSNT Ch. 27 Topeka)—1-w.
- * **Luray**—K110H, City of Luray, Main St., Luray, KS (KLNE-TV Ch. 3 Lexington, NE)—1-w.
- * **Luray**—K13OV, City of Luray, Main St., Luray, KS (KSNB-TV Ch. 4 Superior, NE)—1-w.
- Manhattan**—K70EN, Kansas State U. Foundation, Hollis House, 1408 Denison, Manhattan, KS 66506 (KAKE-TV Ch. 10 Wichita)—100-w.
- Marysville**—K08ED, Stauffer Communica-

INDIANA

- Columbus**—W57AU, Full Gospel Business Men's Fellowship, International-Indiana Chapter, 3321 Westenedge Dr., Columbus, IN (WDLI Ch. 17 Canton, OH via satellite)—100-w.
- Fort Wayne**—W39AA, Fort Wayne Public TV Inc., 7340 Blackhawk Lane, Fort Wayne, IN (WBGU-TV Ch. 27 Bowling Green, OH via satellite)—1000-w.
- Muncie**—W32AC, Full Gospel Business Men's Fellowship, International-Muncie Chapter, 303 Riley Rd., Muncie, IN (WDLI Ch. 17 Canton, OH via satellite)—100-w.

IOWA

- * **Athelstan**—K69FA, Elba Development Corp., Box 247, St. Joseph, MO 64506 (KQTV Ch. 2 St. Joseph, MO)—1000-w.
- Bedford**—K10GI, City of Bedford, City Clerk, Bedford, IA (KMTV Ch. 3 Omaha, NE)—1-w.
- Bedford**—K12GN, City of Bedford, City Clerk, Bedford, IA (WOWT Ch. 6 Omaha, NE)—1-w.
- * **Burlington**—K36BU, Arapahoe County TV Club, 18100 E. Berry Dr., Aurora, CO 80015 (WTBS Ch. 17 Atlanta, GA via satellite)—1000-w.
- Carroll**—K72CP, City of Carroll, City Hall,

KANSAS

- Atwood**—K13QQ, City of Atwood, City Clerk, 112 S. Third, Atwood, KS (KLNE-TV Ch. 3 Lexington, NE)—1-w.
- Blue Rapids**—K02HD, Blue Rapids Chamber of Commerce, 606 Genesee St., Blue Rapids, KS (KSNB-TV Ch. 4 Superior, NE)—1-w.
- Blue Rapids**—K05EV, Blue Rapids Chamber of Commerce, 606 Genesee St., Blue Rapids, KS (KSNT Ch. 27 Topeka)—1-w.
- Blue Rapids**—K07KK, Blue Rapids Chamber of Commerce, 606 Genesee St., Blue Rapids, KS (WIBW-TV Ch. 13 Topeka)—1-w.
- Clay Center**—K08AD, City of Clay Center, Box 117, Clay Center, KS (WIBW-TV Ch. 13 Topeka)—10-w.
- Coffeyville**—K04EJ, Coffeyville Community College, Box 2, Tulsa, OK 74105 (KJRH Ch. 2 Tulsa, OK)—10-w.
- Coffeyville**—K05CW, KOTV Inc., Box 6, Tulsa, OK 74101 (KOTV Ch. 6 Tulsa, OK)—10-w.

Translators—Kansas

- tions Inc., Box 119, Topeka, KS 66601 (WIBW-TV Ch. 13 Topeka)—10-w.
- Natoma**—K11NS, City of Natoma, City Clerk, Natoma, KS (KLNE-TV Ch. 3 Lexington, NE)—1-w.
- Natoma**—K130M, City of Natoma, City Clerk, Natoma, KS (KSNB-TV Ch. 4 Superior, NE)—1-w.
- * **Norton**—K39BS, Smoky Hills Public TV, 6th & Elm Sts., Bunker Hill, KS 67626 (KOOD Ch. 9 Hays-Russell-Great Bend-Salina)—100-w.
- * **Oakley**—K15CG, Smoky Hills Public TV, 6th & Elm Sts., Bunker Hill, KS 67626 (KOOD Ch. 9 Hays-Russell-Great Bend-Salina)—1000-w.
- Phillipsburg**—K66CD, Smoky Hills Public TV, 6th & Elm Sts., Bunker Hill, KS 67626 (KOOD Ch. 9 Hays-Russell-Great Bend-Salina)—100-w.
- Quinter**—K10JD, City of Quinter, Box 29, Rte. 1, Quinter, KS (KLNE-TV Ch. 3 Lexington, NE)—5-w.
- Quinter**—K12KH, City of Quinter, Box 29, Rte. 1, Quinter, KS (KWNB-TV Ch. 6 Hayes Center, NE)—5-w.
- * **Russell**—K20BU, Chronicle Bcstg. Co., 1001 Van Ness Ave., San Francisco, CA 94119 (KAKE-TV Ch. 10 Wichita)—100-w.
- Russell**—K75CB, Chronicle Bcstg. Co., 1001 Van Ness Ave., San Francisco, CA 94119 (KAKE-TV Ch. 10 Wichita)—100-w.
- Salina**—K18AA, SJL of Kansas Corp., Box 333, Wichita, KS 67201 (KSNC Ch. 2 Great Bend)—100-w.
- Salina**—K22CP, Chronicle Bcstg. Co., 1001 Van Ness Ave., San Francisco, CA 94119 (KAKE-TV Ch. 10 Wichita)—100-w.
- Selden**—K13NP, City of Selden, City Clerk, Main St., Selden, KS (KWNB-TV Ch. 6 Hayes Center, NE)—5-w.
- St. Francis**—K04AT, St. Francis Chamber of Commerce, 413 E. Washington, St. Francis, KS (KSNK Ch. 8 McCook, NE)—1-w.
- Syracuse**—K08CA, S. B. TV Booster Station, Box HH, Syracuse, KS (KTVC Ch. 6 Ensign)—1-w.
- Topeka**—K07GF, Stauffer Communications Inc., Box 119, Topeka, KS 66601 (WIBW-TV Ch. 13 Topeka)—1-w.
- Watterville**—K06FP, City of Watterville, Watterville, KS (KSNT Ch. 27 Topeka)—1-w.
- Watterville**—K08HG, City of Watterville, Watterville, KS (WIBW-TV Ch. 13 Topeka)—1-w.

KENTUCKY

- Annnville, Gray Hawk, McKee & Tyner**—W04AC, Multimedia WBIR Inc., Box 2760, Greenville, SC 29602 (WBIR-TV Ch. 10 Knoxville, TN)—10-w.
- Artemus, Barbourville, Boone Heights & Healdrick**—W12AY, Kentucky Authority for ETV, 600 Cooper Dr., Lexington, KY 40502 (WKSO Ch. 29 Somerset)—1-w.
- Augusta**—W56AT, Kentucky Authority for ETV, 600 Cooper Dr., Lexington, KY 40502 (WCVN Ch. 54 Covington)—100-w.
- Barbourville**—W04AF, Barbourville Area TV Corp., 224 N. Main St., Barbourville, KY (WBIR-TV Ch. 10 Knoxville, TN)—1-w.
- Barbourville**—W07AH, Barbourville Area TV Corp., 224 N. Main St., Barbourville, KY (WATE-TV Ch. 6 Knoxville, TN)—1-w.
- Barbourville**—See W12AY, Artemus.
- Boone Heights**—See W12AY, Artemus.
- Burkesville**—W07AX, City of Burkesville, Box 171, Burkesville, KY (WTVF Ch. 5 Nashville, TN)—1-w.
- Corbin & Woodbine**—W08AJ, Krwanis Club of Corbin, 1201 S. Main, Corbin, KY (WLOS Ch. 13 Ashville, NC)—1-w.
- Cowan Creek, Eolia & Oven Fork**—W09AX, Kentucky Authority for ETV, 600 Cooper Dr., Lexington, KY 40502 (WKHA Ch. 35 Hazard)—1-w.
- Cumberland, Lynch & Totz**—W08AZ, Multimedia WBIR Inc., Box 2760, Greenville, SC 29602 (WBIR-TV Ch. 10 Knoxville, TN)—1-w.
- Eolia**—See W09AX, Cowan Creek.
- Eolia & Whitesburg**—W07AS, Whitesburg TV Translator Inc., Box 610, Whitesburg, KY (WBIR-TV Ch. 10 Knoxville, TN)—1-w.
- Falmouth**—W56AM, Kentucky Authority for ETV, 600 Cooper Dr., Lexington, KY 40502 (WKDN Ch. 52 Owenton)—100-w.
- Gray Hawk**—See W04AC, Annnville.
- Hawesville**—W55AJ, Kentucky Authority for ETV, 600 Cooper Dr., Lexington, KY 40502 (WKMA Ch. 35 Madisonville)—100-w.
- Healdrick**—See W12AY, Artemus.
- * **Hopkinsville**—W57AJ, Kentucky Authority for ETV, 600 Cooper Dr., Lexington, KY 40502 (WKMA Ch. 35 Madisonville)—10-w.
- Hopkinsville**—W64AV, Kentucky Authority for ETV, 600 Cooper Dr., Lexington, KY 40502—1-w. (self originating).
- Letcher**—W67AN, Kentucky Authority for ETV, 600 Cooper Dr., Lexington, KY 40502 (WKHA Ch. 35 Hazard)—10-w.
- Louis**—W10AR, Kentucky Authority for ETV, 600 Cooper Dr., Lexington, KY 40502 (WKMR Ch. 38 Morehead)—1-w.
- Lynch**—See W08AZ, Cumberland.
- Manchester**—W03AB, Cartis Carpenter, Rte. 3, Manchester, KY (WATE-TV Ch. 6 Knoxville, TN)—1-w.
- Mayking & Whitesburg**—W66AH, Kentucky Authority for ETV, 600 Cooper Dr., Lexington, KY 40502 (WKHA Ch. 35 Hazard)—100-w.
- McKee**—See W04AC, Annnville.
- Middlesboro**—W04AH, Multimedia WBIR Inc., Box 2760, Greenville, SC 29602 (WBIR-TV Ch. 10 Knoxville, TN)—1-w.
- Middlesboro**—W07AJ, Middlesboro Emergency Rescue Squad Inc., Box 514, Middlesboro, KY (WTVK Ch. 8 Knoxville, TN)—1-w.
- Monticello**—W12AD, Bill Breeding, 205 N.

Main St., Monticello, KY (WBIR-TV Ch. 10 Knoxville, TN)—1-w.

Oven Fork—See W09AX, Cowan Creek.

* **Pikeville**—W32AG, West Virginia Telecasting Inc., 23 Broadcast Plaza, Hurricane, WV 25526 (WVAH-TV Ch. 11 Charleston-Huntington, WV)—1000-w.

Pinville—W08BL, Kentucky Authority for ETV, 600 Cooper Dr., Lexington, KY 40502 (WKSO Ch. 29 Somerset)—1-w.

Thompsville & surrounding rural area—W55AL, Kentucky Authority for ETV, 600 Cooper Dr., Lexington, KY 40502 (WKSO Ch. 29 Somerset)—100-w.

Totz—See W08AZ, Cumberland.

Tyner—See W04AC, Annnville.

Whitesburg—W04AX, Holston Valley Bcstg. Corp., Box WKPT, Kingsport, TN 37662 (WKPT-TV Ch. 19 Kingsport-Johnson City-Bristol, TN)—1-w.

Whitesburg—See W07AS, Eolia.

Whitesburg—See W66AH, Mayking.

Woodbine—See W08AJ, Corbin.

LOUISIANA

* **Baton Rouge**—NEW, Ch. 55, Neighborhood TV Co. Inc., Box 22073, Phoenix, AZ 85028 (KUSK Ch. 7 Prescott, AZ via satellite)—100-w.

* **Baton Rouge**—NEW, Ch. 61, Panorama Bcstg. Corp., 206 Bayberry Lane, Rocky Hill, CT (WHSP Ch. 65 Vineland, NJ via satellite)—100-w.

Crowley—W65AS, Full Gospel Business Men's Fellowship, 233 W. Hall St., Lake Charles, LA (WDLI Ch. 17 Canton, OH via satellite)—100-w. Note: Licensed as LPTV.

* **Garyville**—W51BC, Educational Broadcasting Foundation Inc., 2929 S. Carrollton Ave., New Orleans, LA 70118 (WLAE-TV Ch. 32 New Orleans)—1000-w.

* **Hammond**—K56DS, Louisiana TV Bcstg., 1650 Highland Rd., Baton Rouge, LA 70802 (WBRZ Ch. 2 Baton Rouge)—100-w.

Lake Charles—W63AQ, Border TV Club, Box 166, Sweetgrass, MT (WDLI Ch. 17 Canton, OH via satellite)—14.1-w.

Monroe—W02AW, KTVE Inc., Box 408, Albany, GA (KTVE Ch. 10 Monroe-EI Dorado, Arkansas)—10-w. Note: Requests CP for switch to low power license.

* **Morgan City**—K57DI, Louisiana TV Bcstg., 1650 Highland Rd., Baton Rouge, LA 70802 (WBRZ Ch. 2 Baton Rouge)—1026-w.

* **New Orleans**—W61AZ, Bogner Bcst. Equipment Corp., 401 Railroad Ave., Westbury, NY 11590 (KTBN-TV Ch. 40 Santa Ana-Los Angeles, CA via satellite)—100-w.

MAINE

Allagash—W02BB, Allagash Plantation, Main Rd., Allagash, ME (WAGM-TV Ch. 8 Presque Isle)—1-w.

Allagash—W04BH, U. of Maine, Alumn Hall, Orono, ME 04469 (WMEM-TV Ch. 10 Presque Isle)—1-w.

Allagash—W12BE, Allagash Plantation, Main Rd., Allagash, ME (WAGM-TV Ch. 8 Presque Isle)—1-w.

Anson—See W14AB, Skowhegan.

Bethel, Greenwood & Locke Mill—W04BS, Colby-Bates-Bowdoin Educational Telecasting Corp., 1450 Lisbon St., Lewiston, ME 04240 (WCBB Ch. 10 Augusta-Lewiston-Portland)—5-w.

Bridgton, Harrison & North Bridgton—W03AM, Colby-Bates-Bowdoin Educational Telecasting Corp., 1450 Lisbon St., Lewiston, ME 04240 (WCBB Ch. 10 Augusta-Lewiston-Portland)—10-w.

Calais—W57AQ, WLBZ Television Inc., Box 934, Bangor, ME 04401 (WLBZ-TV Ch. 2 Bangor)—100-w.

Calais—W61AD, Diversified Communications, 35 Hildreth St., Bangor, ME 04401 (WABI-TV Ch. 5 Bangor)—100-w.

* **Casco**—W69BU, Samaho Inc., Point Sebago, Casco, ME 04015 (WMUR-TV Ch. 9 Manchester, NH)—100-w.

Falmouth—W57AP, Bogner Bcst. Equipment Corp., 401 Railroad Ave., Westbury, NY 11590 (KTBN-TV Ch. 40 Santa Ana-Los Angeles, CA via satellite)—100-w.

Greenwood—See W04BS, Bethel.

Harrison—See W03AM, Bridgton.

Locke Mill—See W04BS, Bethel.

Lower Sabao Lake & Mopang Lake—W10AU, Princeton-Calais Translators Inc., 33 Swan St., Princeton, ME (WLBZ-TV Ch. 2 Bangor)—1-w.

Madawaska—W11AA, NEPSK Inc., Box 1149, Presque Isle, ME 04769 (WAGM-TV Ch. 8 Presque Isle)—1-w.

Madison—See W14AB, Skowhegan.

Mopang Lake—See W10AU, Lower Sabao Lake.

North Bridgton—See W03AM, Bridgton.

* **Pittsfield**—W04BT, Colby-Bates-Bowdoin Educational Telecasting Corp., 1450 Lisbon St., Lewiston, ME 04240 (WCBB Ch. 10 Augusta-Lewiston-Portland)—10-w.

Princeton—W78AD, Princeton-Calais Translators Inc., 33 Swan St., Princeton, ME (WLBZ-TV Ch. 2 Bangor)—20-w.

Princeton—W80AF, Princeton-Calais Translators Inc., 33 Swan St., Princeton, ME (WABI-TV Ch. 5 Bangor)—20-w.

* **Sherman Mills**—W16AN, NEPSK Inc., Box 1149, Presque Isle, ME 04769 (WAGM-TV Ch. 8 Presque Isle)—1000-w.

Skowhegan, Madison & Anson—W14AB, Colby-Bates-Bowdoin Educational Telecasting Corp., 1450 Lisbon St., Lewiston, ME 04240 (WCBB Ch. 10 Augusta-Lewiston-Portland)—100-w. Note: Licensed as LPTV.

St. Francis—W02AU, St. Francis Chamber of Commerce, Main St., St. Francis, ME (WAGM-TV Ch. 8 Presque Isle)—1-w.

St. Francis—W04AY, U. of Maine, Alumni Hall, Orono, ME 04469 (WMEM-TV Ch. 10 Presque Isle)—1-w.

Waterville—W04AK, WLBS Television Inc., Box 934, Bangor, ME 04401 (WLBZ-TV Ch. 2 Bangor)—1-w.

MARYLAND

Barton—W09AC, Barton TV Translators Inc., Barton, MD (KDKA-TV Ch. 2 Pittsburgh, PA)—1-w.

Barton—W11AF, Barton TV Translators Inc., Barton, MD (WTAE-TV Ch. 4 Pittsburgh, PA)—1-w.

Barton—W13AE, Barton TV Translators Inc., Barton, MD (WJAC-TV Ch. 6 Johnstown, PA)—1-w.

Elerslie, MD & Hyndman, PA—W05AN, Palo Alto Translator TV, Rte. 1, Hyndman, PA (KDKA-TV Ch. 2 Pittsburgh, PA)—1-w.

Elerslie, MD & Hyndman, PA—W08BC, Palo Alto Translator TV, Rte. 1, Hyndman, PA (WTAE-TV Ch. 4 Pittsburgh, PA)—1-w.

Elerslie, MD & Hyndman, PA—W12AS, Palo Alto Translator TV, Rte. 1, Hyndman, PA (WJAC-TV Ch. 6 Johnstown, PA)—1-w.

Flintstone—W08BN, Flintstone Community TV Inc., Flintstone, MD (WJAC-TV Ch. 6 Johnstown, PA)—1-w.

Flintstone—W11AL, Flintstone Community TV Inc., Flintstone, MD (WUSA Ch. 9 Washington, DC)—1-w.

Flintstone—W13AD, Flintstone Community TV Inc., Flintstone, MD (WJLA-TV Ch. 7 Washington, DC)—1-w.

* **Frederick**—W48AR, Great Trails Bcstg. Corp., 717 E. David Rd., Dayton, OH 45429 (WHAG-TV Ch. 25 Hagerstown)—442-w.

St. Mary's County—W71AF, Board of Education of St. Mary's County, Supt. of Schools, Leonardtown, MD (WCPB Ch. 28 Salisbury)—100-w.

Westport—W08AQ, United TV Inc., Box 351, Rte. 1, MD (KDKA-TV Ch. 2 Pittsburgh, PA)—1-w.

Westport—W10AE, United TV Inc., Box 351, Rte. 1, MD (WTAE-TV Ch. 4 Pittsburgh, PA)—1-w.

Westport—W12AJ, United TV Inc., Box 351, Rte. 1, MD (WJAC-TV Ch. 6 Johnstown, PA)—1-w.

MASSACHUSETTS

Adams—W51AE, Viacom Bcstg. Inc., Box 4035, Albany, NY 12204 (WNYT Ch. 13 Albany-Troy-Schenectady, NY)—1000-w.

* **Boston**—NEW, Ch. 62, Neighborhood TV Co. Inc., Box 22073, Phoenix, AZ 85028

(KUSK Ch. 7 Prescott, AZ via satellite)—100-w.

Dennis—W67BA, Cape Video Network, 29 Bassett Lane, Hyannis, MA 02601 (WCVX Ch. 58 Vineyard Haven)—100-w. Note: Licensed as LPTV.

Lanesborough, Lenox, Pittsfield & West Pittsfield—W07AI, Viacom Bcstg. Inc., Box 4035, Albany, NY 12204 (WNYT Ch. 13 Albany-Troy-Schenectady, NY)—10-w.

Lenox—See W07AI, Lanesborough.

Pittsfield—See W07AI, Lanesborough.

Springfield—W69AQ, Central Massachusetts Television Inc., 12276 Wilkins Ave., Rockville, MD 20852 (WSBK-TV Ch. 38 Boston)—100-w.

West Pittsfield—See W07AI, Lanesborough.

MICHIGAN

Ann Arbor—W67AJ, Eastern Michigan U., Ypsilanti, MI (WLNS-TV Ch. 6 Lansing)—100-w.

Bessemer, Ramsey & Wakefield—W07AU, Tri City Improvement Corp., Bessemer, MI (KDLH-TV Ch. 3 Duluth-Superior, Wisconsin, MN)—1-w.

Bessemer, Ramsey & Wakefield—W09AO, Tri City Improvement Corp., Bessemer, MI (KDLH-TV Ch. 3 Duluth-Superior, Wisconsin, MN; KBJR-TV Ch. 6 Duluth-Superior, Wisconsin, MN)—1-w.

Calumet—W05AQ, Federal Bcstg. Co., Box 460, Marquette, MI 49855 (WLUC-TV Ch. 6 Marquette)—100-w.

Champion—W11AV, Neighborhood Twp. Translator TV Authority, Box 124A, Rte. 1, Champion, MI (WLUK-TV Ch. 11 Green Bay, WI)—1-w.

Crystal Falls Township—W49AF, Crystal Falls Township, B. W. St. Clair, 5970 W. 70th Ave., Arvada, CO (WLUK-TV Ch. 11 Green Bay, WI)—100-w.

Detroit—K66BV, Los Cerezos Television Co., 1150 17th St. NW, Washington, DC (KWEX-TV Ch. 41 San Antonio, TX; KMEX-TV Ch. 34 Los Angeles, CA via satellite)—1000-w.

* **Detroit**—W26AB, Channel America LPTV Holdings Inc., Suite 804, 24 W. 57th St., New York, NY 10019 (KUSK Ch. 7 Prescott, AZ via satellite)—100-w. Note: Operating as LPTV.

* **East Lansing**—W69BJ, Channel 41 Inc., Box 1616, 5200 Dickman Rd., Battle Creek, MI 49016 (WUHQ-TV Ch. 41 Grand Rapids-Kalamazoo-Battle Creek)—1000-w.

Escanaba—W72AJ, Burnham Bcstg. Co., Box 19011, Green Bay, WI 54307-9011 (WLUK-TV Ch. 11 Green Bay, WI)—100-w.

Escanaba—W76AI, Federal Bcstg. Co., Box 460, Marquette, MI 49855—100-w.

Felch—W09BA, Felch Area TV Corp., Felch, MI (WLUK-TV Ch. 11 Green Bay, WI)—1-w.

Grand Rapids—W15AM, Full Gospel Business Men's Fellowship Intmrl, Apt. 5, 8625 Belding Rd., Rockford, MI 49341 (WDLI Ch. 17 Canton, OH via satellite)—1000-w.

Gwinn—W02AM, Forsyth Twp. Co-op, Box 66 (WLUK-TV Ch. 11 Green Bay, WI)—1-w.

Iron Mountain—K47AF, Communications Entertainment Inc., Suite 410, 1100 15th Ave. S, Naples, FL 33940 (KTBN-TV Ch. 40 Santa Ana-Los Angeles, CA via satellite)—100-w.

Iron Mountain—K69BA, Communications Entertainment Inc., Suite 410, 1100 15th Ave. S, Naples, FL 33940 (WPNE Ch. 38 Green Bay, WI)—20-w.

Iron Mountain—W08BG, Federal Bcstg. Co., Box 460, Marquette, MI 49855 (WLUC-TV Ch. 6 Marquette)—1-w.

Iron Mountain—W43AN, Communications Entertainment Inc., Suite 410, 1100 15th Ave. S, Naples, FL 33940 (WLUK-TV Ch. 11 Green Bay, WI)—100-w.

Iron Mountain—W56BF, Communications Entertainment Inc., Suite 410, 1100 15th Ave. S, Naples, FL 33940 (WKBD-TV Ch. 50 Detroit)—100-w.

Iron Mountain—W59AQ, U.P. TV Systems Inc., Richard E. Abraham, 219 East A St., Iron Mountain, MI (WGN-TV Ch. 9 Chicago, IL via satellite)—100-w.

Iron Mountain—W63AW, Communications Entertainment Inc., Suite 410, 1100 15th Ave. S, Naples, FL 33940 (WYAH Ch. 27 Portsmouth-Norfolk-Newport News, VA via satellite)—100-w.

Iron Mountain—W67AO, Communications Entertainment Inc., Suite 410, 1100 15th Ave. S, Naples, FL 33940 (WJFW-TV Ch. 12 Wausau-Rhineland, WI)—20-w.

Iron Mountain—W72AA, U.P. TV Systems Inc., Richard E. Abraham, 219 East A St., Iron Mountain, MI (WBAY-TV Ch. 2 Green Bay, WI)—100-w.

Iron Mountain—W75AE, U.P. TV Systems Inc., Richard E. Abraham, 219 East A St., Iron Mountain, MI (WLUC-TV Ch. 6 Marquette)—100-w.

Iron Mountain—W77AA, U.P. TV Systems Inc., Richard E. Abraham, 219 East A St., Iron Mountain, MI (WJMN-TV Ch. 3 Escanaba)—100-w.

L'Anse—W70AZ, Federal Bcstg. Co., Box 460, Marquette, MI 49855 (WLUC-TV Ch. 6 Marquette)—100-w.

Lansing—NEW, Neighborhood TV Co. Inc., Box 22073, Phoenix, AZ 85028 (KUSK Ch. 7 Prescott, AZ via satellite)—100-w.

Leeland & surrounding areas—W69AV, Central Michigan U., Broomfield Rd., Mount Pleasant, MI 48859 (WCMV Ch. 27 Cadillac)—100-w.

Ramsey—See W07AU, Bessemer.

Republic—W07AK, Republic Twp., Clerk, Republic, MI (WFRV-TV Ch. 5 Green Bay, WI)—1-w.

Republic—W09AJ, Republic Twp., Clerk, Republic, MI (WLUK-TV Ch. 11 Green Bay, WI)—1-w.

Traverse City—W46AD, Central Michigan U., Broomfield Rd., Mount Pleasant, MI 48859 (WCMV Ch. 27 Cadillac)—1000-w.

Wakefield—See W07AU, Bessemer.

White Pine—W07AA, Porchie Mountains TV Co. Inc., Box 35, White Pine, MI (KDLH-TV

Ch. 3 Duluth-Superior, Wisconsin, MN)—1-w.

White Pine—W70AT, Porchie Mountains TV Co. Inc., Box 35, White Pine, MI (WJFW-TV Ch. 12 Wausau-Rhineland, WI)—100-w.

White Pine—W74AS, Porchie Mountains TV Co. Inc., Box 35, White Pine, MI (WDIO-TV Ch. 10 Duluth, MN)—100-w.

White Pine—W83AS, Porchie Mountains TV Co. Inc., Box 35, White Pine, MI (WLUC-TV Ch. 6 Marquette)—100-w.

MINNESOTA

Aitkin—K66BI, WDIO-TV Inc., 3415 University Ave., St. Paul, MN 55114 (WDIO-TV Ch. 10 Duluth)—100-w.

* **Aitkin**—K64BJ, Hubbard Bcstg. Inc., 3415 University Ave., St. Paul, MN 55114 (KSTP-TV Ch. 5 St. Paul-Minneapolis)—100-w.

Aitkin—K70DH, Benedek Bcstg. of Minnesota, 425 W. Superior St., Duluth, MN 55802 (KDLH-TV Ch. 3 Duluth-Superior, Wisconsin)—100-w.

Alexandria—K24AE, Hubbard Bcstg. Inc., 3415 University Ave., St. Paul, MN 55114 (KSAX Ch. 42 Alexandria)—100-w.

Alexandria—K36AA, Selective TV Inc., Box 665, Alexandria, MN (KOLO-TV Ch. 8 Reno, NV via satellite)—100-w.

Alexandria—K38AC, Selective TV Inc., Box 665, Alexandria, MN (KARE Ch. 11 Minneapolis-St. Paul)—100-w.

Alexandria—K40AA, Selective TV Inc., Box 665, Alexandria, MN (KTHI-TV Ch. 11 Fargo-Grand Forks, ND)—100-w.

Alexandria—K62AU, Selective TV Inc., Box 665, Alexandria, MN (KWCM-TV Ch. 10 Appleton)—100-w.

* **Alexandria & Douglas County**—K58AT, Central Minnesota TV Co., 720 Hawthorne St., Alexandria, MN (WIRT Ch. 13 Hibbing)—100-w.

Appleton—K52AH, Rural Western UHF TV Corp., Northwestern State Bank, Appleton, MN (KITN Ch. 29 Minneapolis-St. Paul)—100-w.

Appleton—K54AK, Rural Western UHF TV Corp., Northwestern State Bank, Appleton, MN (KSTP-TV Ch. 5 St. Paul-Minneapolis)—100-w.

Appleton—K60AB, Rural Western UHF TV Corp., Northwestern State Bank, Appleton, MN (KARE Ch. 11 Minneapolis-St. Paul)—100-w.

* **Austin**—K66DJ, L.E.O. Broadcasting Inc., Box 1776, St. Cloud, MN 56302 (KXLI Ch. 41 St. Cloud)—1000-w.

Baudette—K53BL, Lake of the Woods County, Baudette, MN (KXJB-TV Ch. 4 Valley City-Fargo, ND)—100-w.

Baudette—K55BH, Lake of the Woods County, Baudette, MN (KTHI-TV Ch. 11 Fargo-Grand Forks, ND)—100-w.

Baudette—K57AR, Lake of the Woods County, Baudette, MN (WDAZ-TV Ch. 8 Devils Lake, ND)—100-w.

Translators—Minnesota

- Bemidji**—K46AG, Headwaters TV Translator Corp., Box 83 (KDLH-TV Ch. 3 Duluth-Superior, Wisconsin)—100-w.
- Bemidji**—K48AO, Headwaters TV Translator Corp., Box 83 (KBJR-TV Ch. 6 Duluth-Superior, Wisconsin)—100-w.
- Bemidji**—K50AK, Headwaters TV Translator Corp., Box 83 (WIRT Ch. 13 Hibbing)—100-w.
- Bergville, Funkley, Northome & Shooks**—K02HG, EZ-TV Inc., Big Fork, MN (WIRT Ch. 13 Hibbing)—10-w.
- Bergville, Funkley, Northome & Shooks**—K04BX, EZ-TV Inc., Big Fork, MN (KDLH-TV Ch. 3 Duluth-Superior, Wisconsin)—1-w.
- Big Falls & rural areas**—K60BO, County of Koochiching, Box 186, Courthouse, International Falls, MN 56649 (KBJR-TV Ch. 6 Duluth-Superior, Wisconsin)—100-w.
- Big Falls & rural areas**—K62BJ, County of Koochiching, Box 186, Courthouse, International Falls, MN 56649 (KDLH-TV Ch. 3 Duluth-Superior, Wisconsin)—100-w.
- Big Falls & rural areas**—W64AM, County of Koochiching, Box 186, Courthouse, International Falls, MN 56649 (WIRT Ch. 13 Hibbing)—100-w.
- Big Fork, Marcell & Marcell rural areas**—K67CA, EZ-TV Inc., Big Fork, MN (KDLH-TV Ch. 3 Duluth-Superior, Wisconsin)—100-w.
- Big Fork, Marcell & Marcell rural areas**—K69CR, EZ-TV Inc., Big Fork, MN (KBJR-TV Ch. 6 Duluth-Superior, Wisconsin)—100-w.
- Birchdale, Black River rural areas & Loman**—K5680, County of Koochiching, Box 186, Courthouse, International Falls, MN 56649 (KDLH-TV Ch. 3 Duluth-Superior, Wisconsin)—100-w.
- Birchdale, Black River rural areas & Loman**—W58AI, County of Koochiching, Box 186, Courthouse, International Falls, MN 56649 (WIRT Ch. 13 Hibbing)—100-w.
- Black River**—See K5680, Birchdale.
- Black River**—See W58AI, Birchdale.
- Blue Earth**—K70DR, KTTC Television Inc., 601 First Ave. SW, Rochester, MN 55902 (KTTC Ch. 10 Rochester)—100-w.
- Brainerd**—K16BQ, Hubbard Bcstg. Inc., 3415 University Ave., St. Paul, MN 55114 (KSAX Ch. 42 Alexandria)—1000-w.
- Brainerd**—K22AC, Hubbard Bcstg. Inc., 3415 University Ave., St. Paul, MN 55114 (KSTP-TV Ch. 5 St. Paul-Minneapolis)—1000-w.
- Brainerd**—K57BJ, WDI0-TV Inc., 3415 University Ave., St. Paul, MN 55114 (WDIO-TV Ch. 10 Duluth)—100-w.
- Brainerd**—K74CM, Benedek Bcstg. of Minnesota, 425 W. Superior St., Duluth, MN 55802 (KDLH-TV Ch. 3 Duluth-Superior, Wisconsin)—100-w.
- Brainerd resort area**—K78BP, Northland Communications Corp., Box 341, Brainerd, MN (KDLH-TV Ch. 3 Duluth-Superior, Wisconsin)—100-w.
- Breckenridge, MN & Wahpeton, ND**—K09MF, Spokane Television Inc., Box 1878, Fargo, ND 58107 (KTHI-TV Ch. 11 Fargo-Grand Forks, ND)—10-w.
- Cass Lake**—K78AK, Benedek Bcstg. of Minnesota, 425 W. Superior St., Duluth, MN 55802 (KDLH-TV Ch. 3 Duluth-Superior, Wisconsin)—10-w.
- Cass Lake**—K82AF, Granite Bcstg. Corp., 230 E. Superior St., Duluth, MN 55802 (KBJR-TV Ch. 6 Duluth-Superior, Wisconsin)—10-w.
- Deer River**—K59BQ, Benedek Bcstg. of Minnesota, 425 W. Superior St., Duluth, MN 55802 (KDLH-TV Ch. 3 Duluth-Superior, Wisconsin)—100-w.
- Deer River**—K61BH, Granite Bcstg. Corp., 230 E. Superior St., Duluth, MN 55802 (KBJR-TV Ch. 6 Duluth-Superior, Wisconsin)—100-w.
- Donnelly & Herman**—K57BL, Tri-County UHF-TV Inc., Box 216, Donnelly, MN (KTHI-TV Ch. 11 Fargo-Grand Forks, ND)—100-w.
- Donnelly & Herman**—K59BT, Tri-County UHF-TV Inc., Box 216, Donnelly, MN (KMSP-TV Ch. 9 Minneapolis-St. Paul)—100-w.
- Donnelly & Herman**—K61BJ, Tri-County UHF-TV Inc., Box 216, Donnelly, MN (KDL0-TV Ch. 3 Florence-Watertown, SD)—100-w.
- Donnelly & Herman**—K63BW, Hubbard Bcstg. Inc., 3415 University Ave., St. Paul, MN 55114 (KSTP-TV Ch. 5 St. Paul-Minneapolis)—100-w.
- Douglas County**—See K58AT, Alexandria.
- Ely**—K70CZ, M.I.R.A. TV, a partnership, 4991 Excelsior Blvd., Minneapolis, MN (KBJR-TV Ch. 6 Duluth-Superior, Wisconsin)—20-w.
- Ely**—K72CJ, M.I.R.A. TV, a partnership, 4991 Excelsior Blvd., Minneapolis, MN (CKPR-TV Ch. 2 Thunder Bay, Ont.)—20-w.
- Ely**—K74CD, M.I.R.A. TV, a partnership, 4991 Excelsior Blvd., Minneapolis, MN (KDLH-TV Ch. 3 Duluth-Superior, Wisconsin)—20-w.
- Ely**—K76CF, M.I.R.A. TV, a partnership, 4991 Excelsior Blvd., Minneapolis, MN (WDIO-TV Ch. 10 Duluth)—10-w.
- Ely**—K82BF, M.I.R.A. TV, a partnership, 4991 Excelsior Blvd., Minneapolis, MN (WDSE-TV Ch. 8 Duluth-Superior, WI)—10-w.
- Fairmont**—K79BK, KTTC Television Inc., 601 First Ave. SW, Rochester, MN 55902 (KTTC Ch. 10 Rochester)—100-w.
- Fergus Falls**—K02MM, WDAY Inc., Box 2466, 301 S. 8th St., Fargo, ND 58108 (WDAY-TV Ch. 6 Fargo, ND)—10-w.
- ★ **Fergus Falls**—K55DF, Spokane Television Inc., Box 1878, Fargo, ND 58107 (KTHI-TV Ch. 11 Fargo-Grand Forks, ND)—100-w.
- Funkley**—See K02HG, Bergville.
- Funkley**—See K04BX, Bergville.
- Grand Marais**—K63BI, Benedek Bcstg. of Minnesota, 425 W. Superior St., Duluth, MN 55802 (KDLH-TV Ch. 3 Duluth-Superior, Wisconsin)—100-w.
- Grand Marais**—K65BJ, Granite Bcstg. Corp., 230 E. Superior St., Duluth, MN 55802 (KBJR-TV Ch. 6 Duluth-Superior, Wisconsin)—100-w.
- Grand Marais**—K72CZ, Duluth-Superior Area Educational TV Corp., 1202 E. University Circle, Duluth, MN 55811 (WDSE-TV Ch. 8 Duluth-Superior, WI)—100-w.
- Grand Marais**—W61AF, WDI0-TV Inc., 3415 University Ave., St. Paul, MN 55114 (WDIO-TV Ch. 10 Duluth)—100-w.
- Grand Portage**—K55BR, WDI0-TV Inc., 3415 University Ave., St. Paul, MN 55114 (WDIO-TV Ch. 10 Duluth)—100-w.
- Grand Portage**—K57BH, Benedek Bcstg. of Minnesota, 425 W. Superior St., Duluth, MN 55802 (KDLH-TV Ch. 3 Duluth-Superior, Wisconsin)—100-w.
- Grand Portage**—K59BJ, Granite Bcstg. Corp., 230 E. Superior St., Duluth, MN 55802 (KBJR-TV Ch. 6 Duluth-Superior, Wisconsin)—100-w.
- Grand Portage**—K77BW, Duluth-Superior Area Educational TV Corp., 1202 E. University Circle, Duluth, MN 55811 (WDSE-TV Ch. 8 Duluth-Superior, WI)—100-w.
- Granite Falls**—K59BE, Minnesota Valley TV Improvement Corp., Granite Falls, MN (KCCO-TV Ch. 7 Alexandria)—110-w.
- Granite Falls**—K61AU, Minnesota Valley TV Improvement Corp., Granite Falls, MN (WCCO-TV Ch. 4 Minneapolis-St. Paul)—110-w.
- Granite Falls**—K63AU, Minnesota Valley TV Improvement Corp., Granite Falls, MN (KMSP-TV Ch. 9 Minneapolis-St. Paul)—110-w.
- Granite Falls**—K65BA, Minnesota Valley TV Improvement Corp., Granite Falls, MN (KSTP-TV Ch. 5 St. Paul-Minneapolis)—110-w.
- Granite Falls**—K67AN, Minnesota Valley TV Improvement Corp., Granite Falls, MN (KWCM-TV Ch. 10 Appleton)—110-w.
- Granite Falls**—K69DP, Minnesota Valley TV Improvement Corp., Granite Falls, MN (KARE Ch. 11 Minneapolis-St. Paul)—110-w.
- Grygla**—K55DY, Lake of the Woods County, Baudette, MN (KXJB-TV Ch. 4 Valley City-Fargo, ND)—100-w.
- Grygla**—K57AS, Lake of the Woods County, Baudette, MN (WDAZ-TV Ch. 8 Devils Lake, ND)—100-w.
- Grygla**—K59AX, Lake of the Woods County, Baudette, MN (KTHI-TV Ch. 11 Fargo-Grand Forks, ND)—100-w.
- Herman**—See K57BL, Donnelly.
- Herman**—See K59BT, Donnelly.
- Herman**—See K61BJ, Donnelly.
- Herman**—See K63BW, Donnelly.
- ★ **International Falls**—K49BU, County of Koochiching, Box 186, Courthouse, International Falls, MN 56649 (WIRT Ch. 13 Hibbing)—100-w.
- International Falls**—K51CM, County of Koochiching, Box 186, Courthouse, International Falls, MN 56649 (KDLH-TV Ch. 3 Duluth-Superior, Wisconsin)—100-w.
- International Falls**—K53CQ, County of Koochiching, Box 186, Courthouse, International Falls, MN 56649 (KBJR-TV Ch. 6 Duluth-Superior, Wisconsin)—100-w.
- International Falls**—K60BT, County of Koochiching, Box 186, Courthouse, Inter-
- national Falls, MN 56649 (KBJR-TV Ch. 6 Duluth-Superior, Wisconsin)—100-w.
- ★ **Kabetogama**—K65EA, County of Koochiching, Box 186, Courthouse, International Falls, MN 56649 (WIRT Ch. 13 Hibbing)—20-w.
- ★ **Kabetogama**—K67EH, County of Koochiching, Box 186, Courthouse, International Falls, MN 56649 (KBJR-TV Ch. 6 Duluth-Superior, Wisconsin)—20-w.
- ★ **Kabetogama**—K69FD, County of Koochiching, Box 186, Courthouse, International Falls, MN 56649 (KDLH-TV Ch. 3 Duluth-Superior, Wisconsin)—20-w.
- Kabetogama**—K70BV, County of Koochiching, Box 186, Courthouse, International Falls, MN 56649 (KDLH-TV Ch. 3 Duluth-Superior, Wisconsin)—20-w.
- Little Falls**—K69DA, Hubbard Bcstg. Inc., 3415 University Ave., St. Paul, MN 55114 (KSAX Ch. 42 Alexandria)—100-w.
- Loman**—See K5680, Birchdale.
- Loman**—See W58AI, Birchdale.
- Long Prairie**—K32AE, Hubbard Bcstg. Inc., 3415 University Ave., St. Paul, MN 55114 (KSAX Ch. 42 Alexandria)—100-w.
- Marcell**—See K67CA, Big Fork.
- Marcell**—See K69CR, Big Fork.
- ★ **Marshall**—K28BQ, Midcontinent Bcstg. Co., 501 S. Phillips Ave., Sioux Falls, SD 57102 (KEL0-TV Ch. 11 Sioux Falls, SD)—100-w.
- Marshall**—K30AC, Hubbard Bcstg. Inc., 3415 University Ave., St. Paul, MN 55114 (KSTP-TV Ch. 5 St. Paul-Minneapolis)—100-w.
- Max & surrounding rural areas**—K60BL, EZ-TV Inc., Big Fork, MN (WIRT Ch. 13 Hibbing)—100-w.
- Max & surrounding rural areas**—K62BH, EZ-TV Inc., Big Fork, MN (KDLH-TV Ch. 3 Duluth-Superior, Wisconsin)—100-w.
- Max, Squaw Lake & rural area**—K11EA, EZ-TV Inc., Big Fork, MN (KDLH-TV Ch. 3 Duluth-Superior, Wisconsin)—1-w.
- Norris Camp**—K65CS, Lake of the Woods County, Baudette, MN (KXJB-TV Ch. 4 Valley City-Fargo, ND)—100-w.
- Norris Camp**—K67BC, Lake of the Woods County, Baudette, MN (WDAZ-TV Ch. 8 Devils Lake, ND)—100-w.
- Norris Camp**—K69BK, Lake of the Woods County, Baudette, MN (KTHI-TV Ch. 11 Fargo-Grand Forks, ND)—100-w.
- Northome**—See K02HG, Bergville.
- Northome**—See K04BX, Bergville.
- Northome & rural areas**—K55BY, County of Koochiching, Box 186, Courthouse, International Falls, MN 56649 (WIRT Ch. 13 Hibbing)—100-w.
- Northome & rural areas**—K57BK, County of Koochiching, Box 186, Courthouse, International Falls, MN 56649 (KDLH-TV Ch. 3 Duluth-Superior, Wisconsin)—100-w.
- Northome & rural areas**—K57BK, County of Koochiching, Box 186, Courthouse, International Falls, MN 56649 (KBJR-TV Ch. 6 Duluth-Superior, Wisconsin)—100-w.

Olivia—K49AJ, Renville County TV Corp., Olivia, MN (KSTP-TV Ch. 5 St. Paul-Minneapolis)—100-w.

Olivia—K51AL, Renville County TV Corp., Olivia, MN (WCCO-TV Ch. 4 Minneapolis-St. Paul)—100-w.

Olivia—K53AO, Renville County TV Corp., Olivia, MN (KARE Ch. 11 Minneapolis-St. Paul)—100-w.

Olivia—K55CK, Renville County TV Corp., Olivia, MN (KTCA-TV Ch. 2 St. Paul-Minneapolis)—100-w.

Orr—K63DV, Orr Area Minneonto II, Box 1, Orr, MN (KDLH-TV Ch. 3 Duluth-Superior, Wisconsin)—1-w.

Orr—K79AL, Orr Area Minneonto II, Box 1, Orr, MN (KDLH-TV Ch. 3 Duluth-Superior, Wisconsin)—1-w.

* **Pine City**—K07SY, RJR Communications Inc., 230 E. Superior St., Duluth, MN 55802 (KBJR-TV Ch. 6 Duluth-Superior, Wisconsin)—100-w.

Pope County & Starbuck—K64BG, Starbuck Area Development Corp., 202 Ave. Third E, Starbuck, MN (KXJB-TV Ch. 4 Valley City-Fargo, ND)—100-w.

Pope County & Starbuck—K66BA, Starbuck Area Development Corp., 202 Ave. Third E, Starbuck, MN (KMSP-TV Ch. 9 Minneapolis-St. Paul)—100-w.

Pope County & Starbuck—K68BP, Starbuck Area Development Corp., 202 Ave. Third E, Starbuck, MN (WCCO-TV Ch. 4 Minneapolis-St. Paul)—100-w.

Red Lake—K63AR, Red Lake Band of Chippewa Indians, Box 1457, Bemidji, MN (WGN-TV Ch. 9 Chicago, IL via satellite)—100-w.

Red Lake—K65BN, Red Lake Band of Chippewa Indians, Box 1457, Bemidji, MN (WDAY-TV Ch. 6 Fargo, ND)—100-w.

Red Lake—K67BM, Red Lake Band of Chippewa Indians, Box 1457, Bemidji, MN (KCCW-TV Ch. 12 Walker)—100-w.

Red Lake—K69BT, Red Lake Band of Chippewa Indians, Box 1457, Bemidji, MN (KTHI-TV Ch. 11 Fargo-Grand Forks, ND)—100-w.

Redwood Falls—K58AS, Redwood TV Improvement Corp., Box 51, Redwood Falls, MN (KELQ-TV Ch. 11 Sioux Falls, SD)—100-w.

Redwood Falls—K60AO, Redwood TV Improvement Corp., Box 51, Redwood Falls, MN (KSTP-TV Ch. 5 St. Paul-Minneapolis)—100-w.

Redwood Falls—K62AA, Redwood TV Improvement Corp., Box 51, Redwood Falls, MN (WCCO-TV Ch. 4 Minneapolis-St. Paul)—10-w.

Redwood Falls—K66BB, Redwood TV Improvement Corp., Box 51, Redwood Falls, MN (KMSP-TV Ch. 9 Minneapolis-St. Paul)—10-w.

Redwood Falls—K68BJ, Redwood TV Improvement Corp., Box 51, Redwood Falls, MN (KARE Ch. 11 Minneapolis-St. Paul)—10-w.

Redwood Falls—W64AC, Redwood TV Improvement Corp., Box 51, Redwood Falls, MN (KTCA-TV Ch. 2 St. Paul-Minneapolis)—100-w.

* **Roseau**—K46BV, Roseau County, County Courthouse, Roseau, MN 56751 (WDAZ-TV Ch. 8 Devils Lake, ND)—100-w.

* **Roseau**—K48CQ, Roseau County, County Courthouse, Roseau, MN 56751 (KNRR Ch. 12 Pembina, ND)—100-w.

* **Roseau**—K50AM, Roseau County, County Courthouse, Roseau, MN 56751 (WDAZ-TV Ch. 8 Devils Lake, ND)—100-w.

Roseau—K52AM, Roseau County, County Courthouse, Roseau, MN 56751 (KTHI-TV Ch. 11 Fargo-Grand Forks, ND)—100-w.

Shooks—See K02HG, Bergville.

Shooks—See K04BX, Bergville.

Silver Bay—K69AJ, City of Silver Bay, Edward J. Arola, Municipal Bldg., Silver Bay, MN (WDSE-TV Ch. 8 Duluth-Superior, WI)—100-w.

Silver Bay—K71BT, City of Silver Bay, Edward J. Arola, Municipal Bldg., Silver Bay, MN (KBJR-TV Ch. 6 Duluth-Superior, Wisconsin)—100-w.

Silver Bay—K75BY, City of Silver Bay, Edward J. Arola, Municipal Bldg., Silver Bay, MN (KDLH-TV Ch. 3 Duluth-Superior, Wisconsin)—100-w.

Silver Bay—K78CU, City of Silver Bay, Edward J. Arola, Municipal Bldg., Silver Bay, MN (WDIO-TV Ch. 10 Duluth)—100-w.

Squaw Lake—See K11EA, Max.

* **St. James**—K19CA, United Communications Corp., Box 128, Mankato, MN 56001 (KEYC-TV Ch. 12 Mankato)—1000-w.

St. James—K32AF, Hubbard Bcstg. Inc., 3415 University Ave., St. Paul, MN 55114 (KSTP-TV Ch. 5 St. Paul-Minneapolis)—1000-w.

St. James—K44AD, Watonwan TV Improvement Assn., 124 6th Ave. (KMSP-TV Ch. 9 Minneapolis-St. Paul)—100-w.

St. James—K46AA, Watonwan TV Improvement Assn., 124 6th Ave. (KTCA-TV Ch. 2 St. Paul-Minneapolis)—100-w.

St. James—K48AA, Watonwan TV Improvement Assn., 124 6th Ave. (KSTP-TV Ch. 5 St. Paul-Minneapolis)—100-w. requests CP to change primary station to KMSP-TV Ch. 9 Minneapolis-St. Paul.

St. James—K50AB, Watonwan TV Improvement Assn., 124 6th Ave. (KAAL Ch. 6 Austin)—100-w.

St. James—K52AB, Watonwan TV Improvement Assn., 124 6th Ave. (KARE Ch. 11 Minneapolis-St. Paul)—100-w.

St. James—K54AC, Watonwan TV Improvement Assn., 124 6th Ave. (WCCO-TV Ch. 4 Minneapolis-St. Paul)—100-w.

Starbuck—See K64BG, Pope County.

Starbuck—See K66BA, Pope County.

Starbuck—See K68BP, Pope County.

* **Sweda Lake area in Pope County**—K64BG, Starbuck Area Development Corp., 202 Ave. Third E, Starbuck, MN (WCCO-TV Ch. 4 Minneapolis-St. Paul)—100-w.

* **Sweda Lake area in Pope County**—K66BA, Starbuck Area Development Corp., 202 Ave. Third E, Starbuck, MN (KARE Ch. 11 Minneapolis-St. Paul)—100-w.

* **Sweda Lake area in Pope County**—K68BP, Starbuck Area Development Corp., 202 Ave. Third E, Starbuck, MN (KMSP-TV Ch. 9 Minneapolis-St. Paul)—100-w.

Thief River Falls—K10IH, Bamstuble Group Shareholders, 4302 13th Ave. S, Fargo, ND 58103—100-w.

* **Thief River Falls**—W21AN, Northern Minnesota Public TV Inc., 14th & Birchmont Dr., Bemidji, MN 56601 (KAWE Ch. 9 Bemidji)—100-w.

Virginia & northern rural area—K66AP, County of Koochiching, Box 186, Courthouse, International Falls, MN 56649 (KBJR-TV Ch. 6 Duluth-Superior, Wisconsin)—100-w.

Virginia & northern rural area—K68AT, County of Koochiching, Box 186, Courthouse, International Falls, MN 56649 (KDLH-TV Ch. 3 Duluth-Superior, Wisconsin)—100-w.

Wabasha—K57CN, Hubbard Bcstg. Inc., 3415 University Ave., St. Paul, MN 55114 (KSTP-TV Ch. 5 St. Paul-Minneapolis)—1-w.

Wadena—K20AC, Hubbard Bcstg. Inc., 3415 University Ave., St. Paul, MN 55114 (KSAX Ch. 42 Alexandria)—1000-w.

Walker—K65DT, Leech Lake TV Corp., Box 493, Walker, MN (KVRR Ch. 15 Fargo-Moorhead, Minnesota, ND)—100-w.

Walker—K67BZ, Leech Lake TV Corp., Box 493, Walker, MN (KDLH-TV Ch. 3 Duluth-Superior, Wisconsin)—100-w.

Walker—K69CP, Leech Lake TV Corp., Box 493, Walker, MN (WIRT Ch. 13 Hibbing)—100-w. requests CP to change primary station to KSTP-TV Ch. 5 Minneapolis-St. Paul.

Williams—K59AX, Lake of the Woods County, Baudette, MN (KXJB-TV Ch. 4 Valley City-Fargo, ND)—100-w.

Williams—K61AR, Lake of the Woods County, Baudette, MN (WDAZ-TV Ch. 8 Devils Lake, ND)—100-w.

Williams—K63AS, Lake of the Woods County, Baudette, MN (KTHI-TV Ch. 11 Fargo-Grand Forks, ND)—100-w.

* **Willmar**—K06LO, Ebonite Corp., 1556 Gervais St., St. Paul, MN 55109 (KXLI Ch. 41 St. Cloud)—10-w.

Willmar—K14AD, Hubbard Bcstg. Inc., 3415 University Ave., St. Paul, MN 55114 (KSAX Ch. 42 Alexandria)—1000-w.

* **Willmar**—K40BR, UHF TV Inc., Box 241, Willmar, MN 56201 (KITN Ch. 29 Minneapolis-St. Paul)—100-w.

Willmar—K46AC, UHF TV Inc., Box 241, Willmar, MN 56201 (KARE Ch. 11 Minneapolis-St. Paul)—100-w.

Willmar—K50AG, UHF TV Inc., Box 241, Willmar, MN 56201 (KSTP-TV Ch. 5 St. Paul-Minneapolis)—100-w.

Windom—K56AH, City of Windom, 44-49th St., Windom, MN (KMSP-TV Ch. 9 Minneapolis-St. Paul)—100-w.

Windom—K58AF, City of Windom, 44-49th St., Windom, MN (KSTP-TV Ch. 5 St. Paul-Minneapolis)—100-w.

Windom—K60AD, City of Windom, 44-49th St., Windom, MN (KTCA-TV Ch. 2 St. Paul-Minneapolis)—100-w.

Windom—K62AI, City of Windom, 44-49th St., Windom, MN (KARE Ch. 11 Minneapolis-St. Paul)—100-w.

Windom—K64AK, City of Windom, 44-49th St., Windom, MN (KELQ-TV Ch. 11 Sioux Falls, SD)—100-w.

Winona—K74CZ, KTTC Television Inc., 601 First Ave. SW, Rochester, MN 55902 (KTTC Ch. 10 Rochester)—100-w.

Worthington—K20AD, Hubbard Bcstg. Inc., 3415 University Ave., St. Paul, MN 55114 (KSTP-TV Ch. 5 St. Paul-Minneapolis)—1000-w.

MISSISSIPPI

Columbia—W45AA, Mississippi Authority for ET, Box 1101, Jackson, MS 39215-1101 (WMAH-TV Ch. 19 Biloxi)—1000-w.

* **Greenwood**—W31AC, Mississippi Telecasting Co. Inc., Drawer 720, Greenwood, MS 38930 (WABG-TV Ch. 6 Greenwood-Greenville)—1000-w.

Laurel—W09AU, WLOX Television Inc., Box 4596, Biloxi, MS 39535-4596 (WLOX-TV Ch. 13 Biloxi-Gulfport-Pascagoula)—1-w.

MISSOURI

* **Bethany**—K55DH, Elba Development Corp., 311 Ridge Rd. E, Rochester, NY 14621 (KQTV Ch. 2 St. Joseph)—100-w.

Cabool—K06AO, City of Cabool, Cabool, MO (KDEB-TV Ch. 27 Springfield)—1-w.

Cabool—K08AT, City of Cabool, Cabool, MO (KYTV Ch. 3 Springfield)—1-w.

Cabool—K13FD, America Consolidated Bcstg. Co., Cabool, MO (KOLR Ch. 10 Springfield)—1-w.

Cape Girardeau—K10KM, WSIL-TV Inc., 21 W. Poplar St., Harrisonburg, IL 62946 (WSIL-TV Ch. 3 Harrisburg, IL)—10-w.

Columbia—K56AU, New Wave Corp., 915 E. Broadway, Columbia, MO (KETC Ch. 9 St. Louis)—100-w. Requests CP to specify principal community as Columbia & Boone County.

Dresden, Georgetown & Sedalia—K110J, Mel Wheeler Inc. (KRCG Ch. 13 Jefferson City)—10-w.

Georgetown—See K110J, Dresden.

* **Gilman City**—K64CV, Elba Development Corp., Box 247, St. Joseph, MO 64506 (KQTV Ch. 2 St. Joseph)—1000-w.

Grant City—K57CP, Elba Development Corp., 311 Ridge Rd. E, Rochester, NY 14621 (KQTV Ch. 2 St. Joseph)—100-w.

Kimberling City—K06GD, Table Rock Lake Broadacast Co. Inc., Hillbilly Bowl, MO (KDEB-TV Ch. 27 Springfield)—1-w.

Kimberling City—K08GN, WTVY Inc., 3000 E. Cherry St., Springfield, MO 65804 (KDEB-TV Ch. 27 Springfield)—1-w.

Kimberling City—K13JM, Table Rock Lake

Translators—Missouri

Rebroadcast Co. Inc., Hillbilly Bowl, MO (KOLR Ch. 10 Springfield)—1-w.

Marceline—K74CQ, Marceline Translator System, City Hall, Marceline, MO (WDAF-TV Ch. 4 Kansas City)—100-w.

Marceline—K76CA, Marceline Translator System, City Hall, Marceline, MO (KCTV Ch. 5 Kansas City)—100-w.

Marceline—K788X, Marceline Translator System, City Hall, Marceline, MO (KMBC-TV Ch. 9 Kansas City)—100-w.

* **Poplar Bluff**—K15AE, WSIL-TV Inc., 21 W. Poplar St., Harrisonburg, IL 62946 (WSIL-TV Ch. 3 Harrisburg, IL)—1000-w.

* **Princeton**—K558D, Federal Bcstg. Co., Box 949, Kirksville, MO 63501 (KTVO Ch. 3 Ottumwa, IA-Kirksville)—100-w.

Sedalia—See K110J, Dresden.

* **Spickardville**—K60AU, Federal Bcstg. Co., Box 949, Kirksville, MO 63501 (KTVO Ch. 3 Ottumwa, IA-Kirksville)—100-w.

Unionville—K59AJ, City of Unionville, City Clerk, Unionville, MO (WHO-TV Ch. 13 Des Moines, IA)—100-w.

Unionville—K61AG, City of Unionville, City Clerk, Unionville, MO (KCCI-TV Ch. 8 Des Moines, IA)—100-w.

MONTANA

Absarokee—K05EI, Absarokee Community TV Club, Absarokee, MT (KULR-TV Ch. 8 Billings)—1-w.

Absarokee—K10MO, Absarokee Community TV Club, Absarokee, MT (KOUS-TV Ch. 4 Hardin-Billings)—10-w.

Absarokee—K12HX, Absarokee Community TV Club, Absarokee, MT (KTVO Ch. 2 Billings)—1-w.

Ashland & Broadus rural areas—K04EE, Powder River County TV Board, County Courthouse, Broadus, MT 59317 (KULR-TV Ch. 8 Billings)—10-w.

Ashland & Broadus rural areas—K06KI, Ashland Television District, Box 288, Ashland, MT (KULR-TV Ch. 8 Billings)—10-w.

Ashland & Broadus rural areas—K09PH, Ashland Television District, Box 288, Ashland, MT (KTVO Ch. 2 Billings)—10-w.

Ashland & Otter Creek—K05AD, Ashland Television District, Box 288, Ashland, MT (KTVO Ch. 2 Billings)—1-w.

Ashland & Otter Creek—K12FA, Ashland Television District, Box 288, Ashland, MT (KULR-TV Ch. 8 Billings)—1-w.

* **Ashland, Busby, Crow Agency & Lame Deer**—K11NZ, Dull Knife Memorial College Inc., Box 206, Lame Deer, MT 59403 (KYUS-TV Ch. 3 Miles City)—1-w.

Ashland, Colstrip, Forsyth (rural area) & Lame Deer area—K61BL, Colstrip Television District, Box 672, Colstrip, MT (KULR-TV Ch. 8 Billings)—100-w.

* **Babb & St. Mary**—K06JT, Babb TV Booster Club, Box 14, Babb, MT (KCFW-TV Ch. 9 Kalispell)—0.25-w.

Baker—K04IH, Baker TV Tax District, Box 580, Baker, MT (KXMA-TV Ch. 2 Dickinson, ND)—10-w.

Baker—K08IP, Baker TV Tax District, Box 580, Baker, MT (KHSD-TV Ch. 11 Lead, SD)—10-w.

Baker—K10JP, Baker TV Tax District, Box 580, Baker, MT (KXGN-TV Ch. 5 Glendive)—10-w.

Baker—K130W, Baker TV Tax District, Box 580, Baker, MT (KIVV-TV Ch. 5 Lead-Deadwood, SD)—10-w.

Basin—K09BG, Basin TV Assn., Box 481, Basin, MT (KXLF-TV Ch. 4 Butte)—1-w.

Basin—K11LA, Basin TV Assn., Box 481, Basin, MT (KTVM Ch. 6 Butte)—1-w.

Bear Creek Valley, Ennis, Madison Valley & Varney area—K11CI, Madison TV Assn. Inc., Ennis, MT (KXLF-TV Ch. 4 Butte)—10-w.

Bear Creek, Fargo Armells, Indian Butte areas & Roy (rural area E)—K068G, Roy TV Tax District, Box 494, Roy, MT (KFBB-TV Ch. 5 Great Falls)—10-w.

Belgrade—See K18AF, Bozeman.

Belle Creek, Biddle, Broadus, Mid Powder River, Mizpah (rural) & Upper Powder River—K06AA, Powder River County TV Board, County Courthouse, Broadus, MT 59317 (KTVO Ch. 2 Billings)—10-w.

Biddle—See K06AA, Belle Creek.

Big Arm Bay—See K11RX, Elmo.

Big Arm, Dayton, Elmo & Rollins—K03DJ, Blacktail TV Tax District, Box 609, Lakeside, MT 59922 (KREM-TV Ch. 2 Spokane, WA)—10-w.

Big Arm, Dayton, Elmo & Rollins—K05EE, Blacktail TV Tax District, Box 609, Lakeside, MT 59922 (KXLY-TV Ch. 4 Spokane, WA)—10-w.

Big Elk Valley, Lebo Valley & Two Dot—K11FX, Two Dot TV Repeater Assn., Two Dot, MT (KTVO Ch. 2 Billings)—1-w.

Big Elk Valley, Lebo Valley & Two Dot—K13MK, Two Dot TV Repeater Assn., Two Dot, MT (KULR-TV Ch. 8 Billings)—1-w.

Big Sandy—K07IP, Big Sandy TV Club, Box 278, Big Sandy, MT (CFAC-TV Ch. 7 Lethbridge, Alta.)—1-w.

Big Sandy—K10BK, Big Sandy TV Club, Box 278, Big Sandy, MT (KFBB-TV Ch. 5 Great Falls)—1-w.

Big Sandy—K130Q, Big Sandy TV Club, Box 278, Big Sandy, MT (KRTV Ch. 3 Great Falls)—1-w.

Big Timber & Livingston (eastern rural area)—K69CM, S.J.L. Montana Assoc. Ltd. Partnership, Box 2557, 3203 3rd Ave. N., Billings, MT 59103 (KTVO Ch. 2 Billings)—100-w.

Big Timber Creek—See K13BD, Big Timber.

Big Timber Creek area—See K11NL, Big Timber.

Big Timber, Big Timber Creek area, Boulder Creek area, Melville & Otter Creek—K11NL, Sweet Grass TV Club, Big Timber, MT (KTVO Ch. 2 Billings)—10-w.

Big Timber, Big Timber Creek area, Boulder Creek area, Melville & Otter Creek—

K13BD, Sweet Grass TV Club, Big Timber, MT (KULR-TV Ch. 8 Billings)—1-w.

Bigfork—K52BL, Blacktail TV Tax District, Box 609, Lakeside, MT 59922 (KREM-TV Ch. 2 Spokane, WA)—100-w.

Bigfork—K54CK, Blacktail TV Tax District, Box 609, Lakeside, MT 59922 (KXLY-TV Ch. 4 Spokane, WA)—100-w.

Bigfork—K56DJ, Blacktail TV Tax District, Box 609, Lakeside, MT 59922 (KRTV Ch. 3 Great Falls)—100-w.

Bigfork—K80AX, Blacktail TV Tax District, Box 609, Lakeside, MT 59922 (KXLY-TV Ch. 4 Spokane, WA)—100-w.

Bigfork—K82AO, Blacktail TV Translator Assn., 434 Forest Hill Rd., Kalispell, MT (KRTV Ch. 3 Great Falls)—100-w.

Bigfork & Kalispell—K67CZ, Blacktail TV Tax District, Box 609, Lakeside, MT 59922 (KSPS-TV Ch. 7 Spokane, WA)—20-w.

* **Bigfork, Lakeside, Somers & vicinity**—K69AQ, Blacktail TV Tax District, Box 609, Lakeside, MT 59922 (KRTV Ch. 3 Great Falls)—10-w.

Birney—K11CH, Birney TV Club, Birney, MT (KTVO Ch. 2 Billings)—1-w.

Birney—K13RW, Birney TV Club, Birney, MT (KULR-TV Ch. 8 Billings)—1-w.

Bitterroot, Camas Prairie, Hot Springs & Niarada—K11L, Hot Springs Community TV, Box 405, Hot Springs, MT (KPAX-TV Ch. 8 Missoula)—1-w.

Black Butte, Brusett, Edwards & Jordan—K09HI, Garfield TV Club, Brusett, MT (KULR-TV Ch. 8 Billings)—1-w.

Black Butte, Brusett, Edwards & Jordan—K11HE, Garfield TV Club, Brusett, MT (KTVO Ch. 2 Billings)—1-w.

Bobtail Creek, Libby Dam Site Trailer Park, Pipe Creek & Quartz Creek—K11MF, Libby Video Club, Box 856, Libby, MT (KSPS-TV Ch. 7 Spokane, WA)—1-w.

Bobtail Creek, Libby Dam Site Trailer Park, Pipe Creek & Quartz Creek—K13MY, Libby Video Club, Box 856, Libby, MT (KREM-TV Ch. 2 Spokane, WA)—1-w.

Border Field, Sunburst, Sweetgrass & West Butte—K63AQ, Border TV Club, Box 166, Sweetgrass, MT (CFAC-TV Ch. 7 Lethbridge, Alta.)—20-w.

Border Field, Sunburst, Sweetgrass & West Butte—K65DK, Border TV Club, Box 166, Sweetgrass, MT (KTGF Ch. 16 Great Falls)—20-w.

Boulder—K08KT, Boulder TV Assn., Box 24, Boulder, MT (KXLF-TV Ch. 4 Butte)—10-w.

Boulder—K10HD, Boulder TV Assn., Box 24, Boulder, MT (KRTV Ch. 3 Great Falls)—10-w.

Boulder—K13KP, Boulder TV Assn., Box 24, Boulder, MT (KTVM Ch. 6 Butte)—1-w.

Boulder Creek—See K11NL, Big Timber.

Boulder Creek—See K13BD, Big Timber.

Box Elder—K08HI, Box Elder TV Club, Box 66, Box Elder, MT (KFBB-TV Ch. 5 Great Falls)—1-w.

Box Elder—K13HX, Box Elder TV Club, Box 66, Box Elder, MT (KRTV Ch. 3 Great Falls)—1-w.

Bozeman—K09PZ, Wooster Republican Printing Co., Box 23909, Billings, MT 59104 (KULR-TV Ch. 8 Billings)—100-w.

* **Bozeman & Livingston**—K63BQ, Richards Repeater Service, Box 1395, Bozeman, MT (KTVM Ch. 6 Butte)—100-w.

* **Bozeman & Livingston**—K65BZ, Richards Repeater Service, Box 1395, Bozeman, MT (KULR-TV Ch. 8 Billings)—100-w.

Bozeman, Belgrade & Manhattan—K18AF, S.J.L. Montana Assoc. Ltd. Partnership, Box 2557, 3203 3rd Ave. N., Billings, MT 59103 (KTVO Ch. 2 Billings)—100-w.

Broadus—See K04EE, Ashland.

Broadus—See K06AA, Belle Creek.

Broadus—See K06KI, Ashland.

Broadus—See K09PH, Ashland.

Broadus & Powder River (lower & upper areas)—K08JV, Powder River County TV Board, County Courthouse, Broadus, MT 59317 (KTVO Ch. 2 Billings)—10-w.

Broadus & Upper Powder River—K03CS, Powder River County TV Board, County Courthouse, Broadus, MT 59317 (KHSD-TV Ch. 11 Lead, SD)—10-w.

Broadus (rural area S & W of Broadus), Stacey & Sonnette—K10AC, Powder River County TV Board, County Courthouse, Broadus, MT 59317 (KTVO Ch. 2 Billings)—10-w.

Broadus (rural area S & W of Broadus), Stacey & Sonnette—K12CQ, Powder River County TV Board, County Courthouse, Broadus, MT 59317 (KTVO Ch. 2 Billings)—10-w.

Brockway—See K06KY, Circle.

Brockway & Circle—K04HU, Circle TV Booster Club Inc., Box 216, Circle, MT (KXMD-TV Ch. 11 Williston, ND)—10-w.

Brockway & Circle—K10AT, Circle TV Booster Club Inc., Box 216, Circle, MT (KUMV Ch. 8 Williston, ND)—10-w.

Browning—K11CA, Browning TV Club, Box 700, Browning, MT (CFAC-TV Ch. 7 Lethbridge, Alta.)—1-w.

Brusett—See K09HI, Black Butte.

Brusett—See K11HE, Black Butte.

Brusett (northern & western rural areas)—K06EB, Garfield TV Club, Brusett, MT (KRTV Ch. 3 Great Falls)—10-w.

Bull Lake area near Troy—K03DM, Lake Creek TV District, Box 155, Troy, MT (KHQ-TV Ch. 6 Spokane, WA)—1-w.

Bull Lake area near Troy—K05FD, Lake Creek TV District, Box 155, Troy, MT (KREM-TV Ch. 2 Spokane, WA)—1-w.

Bull Lake Valley—K09KE, Lake Creek TV District, Box 155, Troy, MT (KHQ-TV Ch. 6 Spokane, WA)—1-w.

Bull Lake Valley—K11KP, Lake Creek TV District, Box 155, Troy, MT (KXLY-TV Ch. 4 Spokane, WA)—1-w.

Bull Lake Valley—K13KV, Lake Creek TV District, Box 155, Troy, MT (KREM-TV Ch. 2 Spokane, WA)—1-w.

Burgess Lake, Lynch Creek & Weeksville—K68AW, Plains-Paradise TV District, Box 74, Paradise, MT (KECI-TV Ch. 13 Missoula)—100-w.

- Busby**—K10ML, Dull Knife Memorial College Inc., Box 206, Lame Deer, MT 59403 (KTVQ Ch. 2 Billings)—1-w.
- Busby**—See K11NZ, Ashland.
- Camas Prairie**—See K11LL, Bitterroot.
- Castle Rock & Lame Deer**—K70ER, SJL Montana Assoc. Ltd. Partnership, Box 2557, 3203 3rd Ave. N, Billings, MT 59103 (KTVQ Ch. 2 Billings)—1-w.
- Checkerboard**—K11CC, Checkerboard TV, Martinsdale, MT (KFBB-TV Ch. 5 Great Falls)—1-w.
- Checkerboard area & Martinsdale**—K07KD, Checkerboard TV, Martinsdale, MT (KRTV Ch. 3 Great Falls)—1-w.
- Chinook & Fairview**—K09BR, Snake Creek TV Assn. Inc., Chinook, MT (KFBB-TV Ch. 5 Great Falls)—1-w.
- Chinook & surrounding area**—K63AR, Chinook TV Assn., Chinook, MT (KRTV Ch. 3 Great Falls)—100-w.
- Chinook & surrounding rural area**—K61BK, Chinook TV Assn., Chinook, MT (KFBB-TV Ch. 5 Great Falls)—100-w.
- Chinook & surrounding rural area**—K65BR, Chinook TV Assn., Chinook, MT (CFAC-TV Ch. 7 Lethbridge, Alta.)—100-w.
- Chinook, Clear Creek, Fairview & Zurich**—K02BT, Chinook TV Assn., Chinook, MT (KFBB-TV Ch. 5 Great Falls)—1-w.
- Chinook, Clear Creek, Fairview & Zurich**—K04AN, Chinook TV Assn., Chinook, MT (CFAC-TV Ch. 7 Lethbridge, Alta.)—10-w.
- Chinook, Clear Creek, Fairview & Zurich**—K06DT, Chinook TV Assn., Chinook, MT (KRTV Ch. 3 Great Falls)—1-w.
- Circle**—See K04HU, Brockway.
- Circle**—See K10AT, Brockway.
- Circle**—K13BC, Circle TV Booster Club Inc., Box 216, Circle, MT (KXGN-TV Ch. 5 Glendive)—10-w.
- Circle & Brockway**—K06KY, Circle TV Booster Club Inc., Box 216, Circle, MT (KXMD-TV Ch. 11 Williston, ND)—1-w.
- Circle, Cohagen, Rock Springs & Terry**—K07EK, Sheep Mountain TV Club, Terry, MT (KXGN-TV Ch. 5 Glendive)—10-w.
- Clear Creek**—See K02BT, Chinook.
- Clear Creek**—See K04AN, Chinook.
- Clear Creek**—See K06DT, Chinook.
- Cohagen**—See K07EK, Circle.
- Colstrip**—K09OY, Colstrip TV Club, Box 141, Colstrip, MT (KULR-TV Ch. 8 Billings)—1-w.
- Colstrip**—K110Y, Colstrip TV Club, Box 141, Colstrip, MT (KYUS-TV Ch. 3 Miles City)—1-w.
- Colstrip**—K13PV, Colstrip TV Club, Box 141, Colstrip, MT (KTVQ Ch. 2 Billings)—10-w.
- Colstrip**—See K61BL, Ashland.
- Condon**—K07GM, Summit TV Improvement Assn., Condon, MT (KXLF-TV Ch. 4 Butte)—5-w.
- Conner & Darby**—K02GZ, Upper Bitter Root TV Club, General Delivery, Darby, MT (KECI-TV Ch. 13 Missoula)—5-w.
- Conner & Darby**—K07FV, Upper Bitter Root TV Club, General Delivery, Darby, MT (KXLF-TV Ch. 4 Butte)—1-w.
- Conrad**—K06IL, Conrad TV District, Box 594, Conrad, MT—10-w. (CFCN-TV-5 Ch. 13 Lethbridge, Alta.).
- Conrad**—K08DT, Conrad TV District, Box 594, Conrad, MT (KRTV Ch. 3 Great Falls)—10-w.
- Conrad**—K10DX, Conrad TV District, Box 594, Conrad, MT (KFBB-TV Ch. 5 Great Falls)—10-w.
- Conrad**—K12DJ, Conrad TV District, Box 594, Conrad, MT (CFAC-TV Ch. 7 Lethbridge, Alta.)—1-w.
- Cooke City**—See K11GE, Clarks Fork.
- Cooke City**—See K13FW, Clarks Fork.
- Coram, Lake McDonald & West Glacier**—K05FC, Desert Mountain TV Assn., Box 114, Martin City, MT (KCFW-TV Ch. 9 Kalispell)—1-w.
- Coram, Martin City, Hungry Horse & West Glacier**—K07IT, Desert Mountain TV Assn., Box 114, Martin City, MT (KXLY-TV Ch. 4 Spokane, WA)—5-w.
- Coram, Martin City, Hungry Horse & West Glacier**—K10LH, Desert Mountain TV Assn., Box 114, Martin City, MT (KHQ-TV Ch. 6 Spokane, WA)—5-w.
- Coram, Martin City, Hungry Horse & West Glacier**—K12LU, Desert Mountain TV Assn., Box 114, Martin City, MT (KREM-TV Ch. 2 Spokane, WA)—5-w.
- Crow Agency**—See K06KF, Hardin.
- Crow Agency**—See K11NZ, Ashland.
- * Cut Bank**—K40CF, Continental TV Network Inc., 118 6th St. S, Great Falls, MT 59405 (KTGF Ch. 16 Great Falls)—100-w.
- Cut Bank, Montana Power Camp, North Montana Power Camp & Santa Rita**—K09FS, Glacier County TV Club Inc., Box 326, Santa Rita, MT (KRTV Ch. 3 Great Falls)—1-w.
- Cut Bank, Montana Power Camp, North Montana Power Camp & Santa Rita**—K11AN, Glacier County TV Club Inc., Box 326, Santa Rita, MT (CFAC-TV Ch. 7 Lethbridge, Alta.)—1-w.
- Cut Bank, Montana Power Camp, North Montana Power Camp & Santa Rita**—K13AR, Glacier County TV Club Inc., Box 326, Santa Rita, MT (KFBB-TV Ch. 5 Great Falls)—1-w.
- Darby**—See K02GZ, Conner.
- Darby**—See K07FV, Conner.
- Dayton**—See K03DJ, Big Arm.
- Dayton**—See K05EE, Big Arm.
- Dayton**—See K10LP, Poison.
- * Dayton, Rollins & Skidoo Bay**—K58BE, Blacktail TV Tax District, Box 609, Lakeside, MT 59922 (KXLY-TV Ch. 4 Spokane, WA)—20-w.
- * Dayton, Rollins & Skidoo Bay**—K67CZ, Blacktail TV Translator Assn., 434 Forest Hill Rd., Kalispell, MT (KREM-TV Ch. 2 Spokane, WA)—20-w.
- DeBorgia**—K02HN, West End TV Club, Box 52 (KECI-TV Ch. 13 Missoula)—1-w.
- DeBorgia**—K04DU, West End TV Club, Box 52 (KXLY-TV Ch. 4 Spokane, WA)—1-w.
- Decker**—K04HB, Decker TV Translator Assn., Decker, MT (KULR-TV Ch. 8 Billings)—1-w.
- Deer Lodge**—K09BF, Deer Lodge Community TV, Box 431, Deer Lodge, MT (KECI-TV Ch. 13 Missoula)—1-w.
- Del Bonita**—K05CZ, Del Bonita TV Club, Box 1111, Cut Bank, MT (CFAC-TV Ch. 7 Lethbridge, Alta.)—1-w.
- * Del Bonita & surrounding community**—K11PW, Del Bonita TV Club, Box 1111, Cut Bank, MT (KRTV Ch. 3 Great Falls)—1-w.
- Dell**—K06FN, Armstead, Dell, Horse Prairie TV Booster Club, Dell, MT (KIFI-TV Ch. 8 Idaho Falls-Pocatello-Blackfoot, ID)—1-w.
- Dell**—K11IN, Armstead, Dell, Horse Prairie TV Booster Club, Dell, MT (KXLF-TV Ch. 4 Butte)—1-w.
- Denton**—K10HB, Denton TV Assn., 1000 Lehman, Denton, MT (KFBB-TV Ch. 5 Great Falls)—1-w.
- Denton**—K12HP, Denton TV Assn., 1000 Lehman, Denton, MT (KULR-TV Ch. 8 Billings)—1-w.
- Dodson & Wagner**—K10FC, Phillips County TV Translator District, Box 387, Malta, MT 59538 (KRTV Ch. 3 Great Falls)—1-w.
- Dodson & Wagner**—K12GP, Phillips County TV Translator District, Box 387, Malta, MT 59538 (KFBB-TV Ch. 5 Great Falls)—1-w.
- Dodson, Wagner & rural area**—K08FS, Phillips County TV Translator District, Box 387, Malta, MT 59538 (KTGF Ch. 16 Great Falls)—1-w.
- Drummond, Hall, New Chicago & Willow Creek**—K10HI, Drummond TV Tax District, Box 415, Drummond, MT (KECI-TV Ch. 13 Missoula)—1-w.
- Eagleton, Hopp, Illiad & Spring Coulee**—K09EN, Export TV Assn., Big Sandy, MT (KFBB-TV Ch. 5 Great Falls)—1-w.
- East Glacier**—K08IU, East Glacier TV Assn., Glacier, MT (CFAC-TV Ch. 7 Lethbridge, Alta.)—1-w.
- East Glacier**—K10HK, East Glacier TV Assn., Glacier, MT (KRTV Ch. 3 Great Falls)—1-w.
- East Glacier**—K13EJ, East Glacier TV Assn., Glacier, MT (KFBB-TV Ch. 5 Great Falls)—1-w.
- East Helena, Fort William Henry Harrison, Helena & Lake Helena**—K08GK, KXLF Communications Inc., Box 3500, Butte, MT 59702 (KXLF-TV Ch. 4 Butte)—10-w.
- East Missoula & Upper Rattlesnake area**—K11IJ, Eagle Communications Inc., TV Bldg., 340 W. Main St., Missoula, MT 59802 (KECI-TV Ch. 13 Missoula)—1-w.
- Edwards**—See K09HI, Black Butte.
- Edwards**—See K11HE, Black Butte.
- Ekalaka**—K07EQ, Ekalaka Community TV Club, Ekalaka, MT (KXMA-TV Ch. 2 Dickinson, ND)—1-w.
- Ekalaka**—K09BE, Ekalaka Community TV Club, Ekalaka, MT (KXGN-TV Ch. 5 Glendive)—1-w.
- Ekalaka**—K13LN, Ekalaka Community TV Club, Ekalaka, MT (KHS-D-TV Ch. 11 Lead, SD)—1-w.
- Elliston**—K07KW, Elliston TV Group, Box 332, Elliston, MT (KTVH Ch. 12 Helena)—25-w.
- Elliston**—K10NJ, Elliston TV Group, Box 332, Elliston, MT (KXLF-TV Ch. 4 Butte)—25-w.
- Elmo**—See K03DJ, Big Arm.
- Elmo**—See K05EE, Big Arm.
- Elmo**—See K10LP, Poison.
- Elmo & Big Arm Bay**—K11RX, Blacktail TV Tax District, Box 609, Lakeside, MT 59922 (KREM-TV Ch. 2 Spokane, WA)—10-w.
- Emigrant & rural area**—K57CE, Paradise Valley TV District, Rte. 1, Emigrant, MT (KULR-TV Ch. 8 Billings)—100-w.
- Emigrant, Miner Basin & Paradise Valley**—K05EH, Paradise Valley TV District, Rte. 1, Emigrant, MT (KULR-TV Ch. 8 Billings)—10-w.
- Emigrant, Miner Basin & Paradise Valley**—K07JK, Paradise Valley TV District, Rte. 1, Emigrant, MT (KTVM Ch. 6 Butte)—10-w.
- Emigrant, Miner Basin & Paradise Valley**—K10AH, Paradise Valley TV District, Rte. 1, Emigrant, MT (KXLF-TV Ch. 4 Butte)—10-w.
- Ennis**—See K11CI, Bear Creek Valley.
- Ennis, McAllister, Watkins & rural area SE of Ennis**—K09KH, Eagle Communications Inc., TV Bldg., 340 W. Main St., Missoula, MT 59802 (KTVM Ch. 6 Butte)—1-w.
- Fairview**—See K02BT, Chinook.
- Fairview**—See K04AN, Chinook.
- Fairview**—See K06DT, Chinook.
- Fairview**—See K09BR, Chinook.
- Fairview & Sidney**—K13IG, Glendive Bcstg. Corp., 119 4th Ave. SE, Sidney, MT (KXGN-TV Ch. 5 Glendive)—10-w.
- Fallon & Terry**—K13IK, Prairie TV District, 202 Laundra, Terry, MT 59349 (KULR-TV Ch. 8 Billings)—10-w.
- Fallon Creek, Lame Jones, Plevna & Willard areas**—K07FS, Plevna TV Booster Club, Plevna, MT (KXMA-TV Ch. 2 Dickinson, ND)—1-w.
- Fargo Armells**—See K06BG, Bear Creek.
- Ferndale**—K12LO, Swan Hill TV Inc., Bigfork, MT (KPAX-TV Ch. 8 Missoula)—10-w.
- Ferndale, Lakeside, Somers & Swan Valley**—K06EL, Swan Hill TV Inc., Bigfork, MT (KCFW-TV Ch. 9 Kalispell)—10-w.
- Finley Point, Flathead Lake (western & southern shores) & Rollins**—K60AL, Blacktail TV Tax District, Box 609, Lakeside, MT 59922 (KRTV Ch. 3 Great Falls)—20-w.
- Fisher ranch area**—K11MS, Thomas J. Fisher, Saco, MT (KFBB-TV Ch. 5 Great Falls)—1-w.
- Fisher ranch area**—K13NM, Thomas J. Fisher, Saco, MT (KFBB-TV Ch. 5 Great Falls)—1-w.
- Flathead Lake**—See K60AL, Finley Point.
- Forsyth**—K07LO, Forsyth Community TV

Translators—Montana

- Relay System Inc., 690 Main, Forsyth, MT (KYUS-TV Ch. 3 Miles City)—1-w.
- Forsyth—K09BW**, Forsyth Community TV Relay System Inc., 690 Main, Forsyth, MT (KTUV Ch. 2 Billings)—1-w.
- Forsyth—K11CB**, Forsyth Community TV Relay System Inc., 690 Main, Forsyth, MT (KULR-TV Ch. 8 Billings)—1-w.
- Forsyth—See K61BL**, Ashland.
- Forsyth & eastern rural area—K12LR**, Forsyth TV Tax District, Box 214, Forsyth, MT (KTUV Ch. 2 Billings)—10-w.
- Forsyth (E & W rural area), Hammond Valley West, Lower Rosebud Creek & Rosebud area—K04FF**, Forsyth Community TV Relay System Inc., 690 Main, Forsyth, MT (KULR-TV Ch. 8 Billings)—1-w.
- Forsyth rural area—K75CL**, Wooster Republican Printing Co., Box 23909, Billings, MT 59104 (KULR-TV Ch. 8 Billings)—20-w.
- Fort Benton—K07AL**, Fort Benton TV Club, 1712 Franklin St., Fort Benton, MT (KRTV Ch. 3 Great Falls)—1-w.
- Fort Benton—K09NC**, Fort Benton TV Club, 1712 Franklin St., Fort Benton, MT (KTVH Ch. 12 Helena)—1-w.
- Fort Benton—K13AC**, Fort Benton TV Club, 1712 Franklin St., Fort Benton, MT (KFBB-TV Ch. 5 Great Falls)—1-w.
- Fort Peck—K51BA**, Valley TV Club Inc., Box 1129, Glasgow, MT 59230 (KRTV Ch. 3 Great Falls)—100-w.
- Fort Peck & Nashua—K41BT**, Valley County Television District 1, Box 311, Glasgow, MT 59230 (KXMD-TV Ch. 11 Williston, ND)—100-w.
- Fort Peck & Nashua—K45CH**, Valley County Television District 1, Box 311, Glasgow, MT 59230 (KRTV Ch. 3 Great Falls)—100-w.
- Fort William Henry Harrison—See K08GK**, East Helena.
- Fortine & Rexford—K05GC**, Rexford-Marston TV District, Box 92, Rexford, MT (KPAX-TV Ch. 8 Missoula)—10-w.
- Four Buttes—See K03DP**, Scobey.
- Four Buttes & rural area (south)—K60BN**, Klear-Vu Television District, Box 12, Scobey, MT 59263 (KXMD-TV Ch. 11 Williston, ND)—100-w.
- Gallatin River—See K07LE**, Resort area.
- Gallatin River—See K09LP**, Resort area.
- Galpin, Glasgow, King Springs & Tampico—K09HY**, Valley County Television District 1, Box 311, Glasgow, MT 59230 (KRTV Ch. 3 Great Falls)—10-w.
- Galpin, Glasgow, King Springs & Tampico—K11IA**, Valley County Television District 1, Box 311, Glasgow, MT 59230 (KUMV Ch. 8 Williston, ND)—1-w.
- Galpin, Glasgow, King Springs & Tampico—K13IB**, Valley County Television District 1, Box 311, Glasgow, MT 59230 (KXMD-TV Ch. 11 Williston, ND)—1-w.
- Gateway area & Rexford area—K02AO**, Eagle Communications Inc., TV Bldg., 340 W. Main St., Missoula, MT 59802 (KECI-TV Ch. 13 Missoula)—1-w.
- Glacier, Joplin, Toole & Liberty communities—K54AM**, East Butte TV Club Inc., Joplin, MT (KFBB-TV Ch. 5 Great Falls)—100-w.
- Glacier, Liberty & Toole Counties—K74DW**, East Butte TV Club Inc., Joplin, MT (CHAT-TV Ch. 6 Medicine Hat, Alta.)—100-w.
- Glacier, Liberty & Toole Counties—K76AG**, East Butte TV Club Inc., Joplin, MT (KTGF Ch. 16 Great Falls)—100-w.
- Glacier, Liberty & Toole Counties—K78AH**, East Butte TV Club Inc., Joplin, MT (KRTV Ch. 3 Great Falls)—100-w. Requests modification of license for LPTV authorization.
- Glasgow—See K09HY**, Galpin.
- Glasgow—See K11IA**, Galpin.
- Glasgow—See K13IB**, Galpin.
- Glasgow—K49CF**, Valley County Television District 1, Box 311, Glasgow, MT 59230 (KFBB-TV Ch. 5 Great Falls)—100-w.
- Glasgow & rural area—K07JG**, Valley County Television District 1, Box 311, Glasgow, MT 59230 (KFBB-TV Ch. 5 Great Falls)—10-w.
- Glen Lake area—K07IK**, Pinkham Mountain TV Club, Eureka, MT (KREM-TV Ch. 2 Spokane, WA)—1-w.
- Glen Lake area—K11EM**, Pinkham Mountain TV Club, Eureka, MT (KHQ-TV Ch. 6 Spokane, WA)—10-w.
- Glendive—K13PL**, Meyer Bcstg. Co., Broadway at Fourth, Bismarck, ND 58501 (KUMV Ch. 8 Williston, ND)—100-w.
- Grass Range—K07OZ**, Grass Range TV Tax District, Box 124, Grass Range, MT (KRTV Ch. 3 Great Falls)—10-w.
- Grass Range—K11BR**, Grass Range TV Tax District, Box 124, Grass Range, MT (KFBB-TV Ch. 5 Great Falls)—1-w.
- Grass Range—K13BL**, Grass Range TV Tax District, Box 124, Grass Range, MT (KULR-TV Ch. 8 Billings)—1-w.
- Hall—See K10HI**, Drummond.
- Hammond Valley West—See K04FF**, Forsyth.
- Hardin, Crow Agency & rural area (north)—K06KF**, SJL Montana Assoc. Ltd. Partnership, Box 2557, 3203 3rd Ave. N, Billings, MT 59103 (KTUV Ch. 2 Billings)—100-w.
- Harlem—K07BX**, Harlem TV Club, Box 336, Harlem, MT (KFBB-TV Ch. 5 Great Falls)—1-w.
- Harlem—K10LT**, Harlem TV Club, Box 336, Harlem, MT (CFAC-TV Ch. 7 Lethbridge, Alta.)—1-w.
- Harlem—K12EQ**, Harlem TV Club, Box 336, Harlem, MT (KRTV Ch. 3 Great Falls)—1-w.
- Harlowton—K10AX**, Harlowton TV Assn., Harlowton, MT (KTUV Ch. 2 Billings)—10-w.
- Harlowton—K13BE**, Harlowton TV Assn., Harlowton, MT (KULR-TV Ch. 8 Billings)—10-w.
- Harlowton, Two Dot & Martinsdale—K59CE**, Marlo TV Assn. (KTUV Ch. 2 Billings)—100-w.
- Harlowton, Two Dot & Martinsdale—K61CE**, Marlo TV Assn. (KULR-TV Ch. 8 Billings)—100-w.
- Havre—K09HZ**, MDM Bcstg. Inc., Box 1139, Great Falls, MT 59403 (KFBB-TV Ch. 5 Great Falls)—100-w.
- * Havre—K15BN**, Arapahoe County TV Club, 18100 E. Berry Dr., Aurora, CO 80015 (WTBS Ch. 17 Atlanta, GA via satellite)—1000-w.
- * Havre—K52CI**, Continental TV Network Inc., 118 6th St. S, Great Falls, MT 59405 (KTGF Ch. 16 Great Falls)—100-w.
- Haxby—K05CD**, Valley TV Club Inc., Box 1129, Glasgow, MT 59230 (KTUV Ch. 2 Billings)—1-w.
- Heart Butte—K08JB**, School District 1, Heart Butte, MT 59448 (KTGF Ch. 16 Great Falls)—1-w.
- Heart Butte—K10KQ**, School District 1, Heart Butte, MT 59448 (CBRT Ch. 9 Calgary, Alta.)—1-w.
- * Heart Butte—K12KY**, School District 1, Heart Butte, MT 59448 (KRTV Ch. 3 Great Falls)—1-w.
- Heath & surrounding area—K55AJ**, SJL Montana Assoc. Ltd. Partnership, Box 2557, 3203 3rd Ave. N, Billings, MT 59103 (KTUV Ch. 2 Billings)—10-w.
- Hebgen Dam Resort, Madison Arm, Summer Home area & West Yellowstone—K11JH**, West Yellowstone TV Translator District, 380 Cream Creek Rd., West Yellowstone, MT 59758 (KIDK Ch. 3 Idaho Falls-Pocatello-Blackfoot, ID)—1-w.
- Hebgen Dam Resort, Madison Arm, Summer Home area & West Yellowstone—K13JN**, West Yellowstone TV Translator District, 380 Cream Creek Rd., West Yellowstone, MT 59758 (KIFI-TV Ch. 8 Idaho Falls-Pocatello-Blackfoot, ID)—1-w.
- Helena—See K08GK**, East Helena.
- Helena—K10FI**, MDM Bcstg. Inc., Box 1139, Great Falls, MT 59403 (KFBB-TV Ch. 5 Great Falls)—100-w.
- Heron, Noxon & Trout Creek—K08GU**, Trout Creek, Heron & Noxon TV District, Box 1502, Noxon, MT (KREM-TV Ch. 2 Spokane, WA)—10-w.
- Heron, Noxon & Trout Creek—K10HA**, Trout Creek, Heron & Noxon TV District, Box 1502, Noxon, MT (KOLY-TV Ch. 4 Spokane, WA)—10-w.
- Heron, Noxon & Trout Creek—K12HO**, Trout Creek, Heron & Noxon TV District, Box 1502, Noxon, MT (KHQ-TV Ch. 6 Spokane, WA)—10-w.
- Hinsdale & rural area (north)—K10JK**, Hinsdale TV Club, Hinsdale, MT (KRTV Ch. 3 Great Falls)—10-w.
- Hinsdale & rural area (north)—K13JO**, Hinsdale TV Club, Hinsdale, MT (CKCK-TV Ch. 2 Regina, Sask.)—1-w.
- Hinsdale & Saco—K09BX**, Phillips County TV Translator District, Box 387, Malta, MT 59538 (KTUV Ch. 2 Billings)—1-w.
- Hinsdale rural area & Saco—K06FI**, Phillips County TV Translator District, Box 387, Malta, MT 59538 (KFBB-TV Ch. 5 Great Falls)—1-w.
- Hinsdale rural area & Saco—K12FB**, Phillips County TV Translator District, Box 387, Malta, MT 59538 (KRTV Ch. 3 Great Falls)—1-w.
- Malta, MT 59538 (KRTV Ch. 3 Great Falls)—1-w.**
- Hinsdale, Rock Creek & Vandala—K07DI**, Hinsdale TV Club, Hinsdale, MT (KUMV Ch. 8 Williston, ND)—1-w.
- Hogeland & Turner—K66BZ**, Big Flat TV Assn., Turner, MT (KRTV Ch. 3 Great Falls)—100-w.
- Hopp—See K09EN**, Eagleton.
- Horse Ranch area & Roy—K09CB**, Roy TV Tax District, Box 494, Roy, MT (KFBB-TV Ch. 5 Great Falls)—1-w.
- Horse Ranch area & Roy—K11HN**, Roy TV Tax District, Box 494, Roy, MT (KRTV Ch. 3 Great Falls)—1-w.
- Hot Springs—See K11IL**, Bitterroot.
- Hot Springs & rural area—K05AH**, Hot Springs Community TV, Box 405, Hot Springs, MT (KECI-TV Ch. 13 Missoula)—5-w.
- Howard—K06JU**, Forsyth TV Tax District, Box 214, Forsyth, MT (KULR-TV Ch. 8 Billings)—10-w.
- Howard (rural community)—K10AJ**, Howard TV Club, Box 35, Rte. 2, Forsyth, MT (KTUV Ch. 2 Billings)—1-w.
- * Howard (rural community)—K12LN**, Howard TV Club, Box 35, Rte. 2, Forsyth, MT (KULR-TV Ch. 8 Billings)—1-w.
- Hungry Horse—See K07IT**, Coram.
- Hungry Horse—See K10LH**, Coram.
- Hungry Horse—See K12LU**, Coram.
- Hysham—K11OS**, Treasure County TV District, Hysham, MT (KTUV Ch. 2 Billings)—10-w.
- Hysham—K13PO**, Treasure County TV District, Hysham, MT (KULR-TV Ch. 8 Billings)—10-w.
- Illiad—See K09EN**, Eagleton.
- Indian Butte—See K06BG**, Bear Creek.
- Jackson & rural area NW—K08GE**, Jackson Booster Club, Jackson, MT (KECI-TV Ch. 13 Missoula)—1-w.
- * Joplin—K35AD**, SJL Montana Assoc. Ltd. Partnership, Box 2557, 3203 3rd Ave. N, Billings, MT 59103 (KTUV Ch. 2 Billings)—1000-w.
- Joplin—K48AI**, KRTV Communications Inc., Box 1331, Great Falls, MT 59403 (KRTV Ch. 3 Great Falls)—1000-w.
- Joplin—See K54AM**, Glacier.
- Jordan—See K09HI**, Black Butte.
- Jordan—See K11HE**, Black Butte.
- Judith Gap & North rural area—K04GN**, Judith Gap Translator District, Gameill, MT (KULR-TV Ch. 8 Billings)—10-w.
- Judith Gap & North rural area—K06GX**, Judith Gap Translator District, Gameill, MT (KTUV Ch. 2 Billings)—10-w.
- KallsPELL—K29AA**, Blacktail TV Tax District, Box 609, Lakeside, MT 59922 (KSPS-TV Ch. 7 Spokane, WA)—100-w.
- KallsPELL—See K67CZ**, Bigfork.
- King Springs—See K09HY**, Galpin.

- King Springs**—See K111A, Galpin.
- King Springs**—See K131B, Galpin.
- Lake Helena**—See K08GK, East Helena.
- Lake McDonald**—See K05FC, Coram.
- Lakeside**—See K06EL, Fallon Creek.
- Lakeside**—See K69AQ, Bigfork.
- Lame Deer**—K05BL, Dull Knife Memorial College Inc., Box 206, Lame Deer, MT 59403 (KULR-TV Ch. 8 Billings)—1-w.
- Lame Deer**—See K11NZ, Ashland.
- Lame Deer**—K13DF, Dull Knife Memorial College Inc., Box 206, Lame Deer, MT 59403 (KTVO Ch. 2 Billings)—1-w.
- Lame Deer**—See K61BL, Ashland.
- * Lame Deer**—K69EZ, Dull Knife Memorial College Inc., Box 206, Lame Deer, MT 59403—10-w.
- Lame Deer**—See K70ER, Castle Rock.
- Lame Jones**—See K07FS, Fallon Creek.
- Lavina**—K11MB, Golden Valley Assn., No. 2 Translator District, Lavina, MT (KTVO Ch. 2 Billings)—1-w.
- Lavina**—K13MR, Golden Valley Assn., No. 2 Translator District, Lavina, MT (KULR-TV Ch. 8 Billings)—1-w.
- Lebo Valley**—See K11FX, Big Elk Valley.
- Lebo Valley**—See K13MK, Big Elk Valley.
- Lennep & Martinsdale**—K10JZ, Martinsdale-Lennep TV Assn., Martinsdale, MT (KTVM Ch. 6 Butte)—10-w.
- Lennep, Martinsdale & Mud Creek area**—K06AS, Martinsdale-Lennep TV Assn., Martinsdale, MT (KULR-TV Ch. 8 Billings)—1-w.
- Lennep, Martinsdale & Mud Creek area**—K12BB, Martinsdale-Lennep TV Assn., Martinsdale, MT (KXLF-TV Ch. 4 Butte)—1-w.
- Lewistown**—K131X, SJL Montana Assoc. Ltd. Partnership, Box 2557, 3203 3rd Ave. N, Billings, MT 59103 (KTVO Ch. 2 Billings)—100-w.
- * Lewistown**—K40BW, Continental TV Network Inc., 118 6th St. S, Great Falls, MT 59405 (KTGF Ch. 16 Great Falls)—100-w.
- Lewistown**—K70EZ, MDM Bcstg. Inc., Box 1139, Great Falls, MT 59403 (KFBB-TV Ch. 5 Great Falls)—100-w.
- Lewistown**—K74BL, KULR Corp., Box 23909, Billings, MT 59104 (KULR-TV Ch. 8 Billings)—100-w.
- * Lexington, Livingston & Paradise Valley**—K66BR, Paradise Valley TV District, Rte. 1, Emigrant, MT (KULR-TV Ch. 8 Billings)—100-w.
- Libby**—K68AS, Libby Video Club, Box 856, Libby, MT (KSPS-TV Ch. 7 Spokane, WA)—20-w.
- Libby**—K70EW, Libby Video Club, Box 856, Libby, MT (KCFW-TV Ch. 9 Kalispell)—20-w.
- Libby**—K75BV, Libby Video Club, Box 856, Libby, MT (KXLY-TV Ch. 4 Spokane, WA)—100-w.
- Libby**—K78AI, Libby Video Club, Box 856, Libby, MT (KHQ-TV Ch. 6 Spokane, WA)—20-w.
- Libby Dam Site Trailer Park**—See K11MF, Bobtail Creek.
- Libby Dam Site Trailer Park**—See K13MY, Bobtail Creek.
- Liberty**—See K54AM, Glacier.
- Liberty County**—See K74DW, Glacier County.
- Liberty County**—See K76AG, Glacier County.
- Liberty County**—See K78AH, Glacier County.
- Livingston**—K09CP, Park Non-Profit TV Inc., Box 138, Livingston, MT (KTVO Ch. 2 Billings)—1-w.
- Livingston**—K11CW, Park Non-Profit TV Inc., Box 138, Livingston, MT (KXLF-TV Ch. 4 Butte)—1-w.
- Livingston**—K13DJ, Park Non-Profit TV Inc., Box 138, Livingston, MT (KULR-TV Ch. 8 Billings)—1-w.
- Livingston**—See K63BQ, Bozeman.
- Livingston**—See K65BZ, Bozeman.
- Livingston**—See K66BR, Lexington.
- Livingston**—See K69CM, Big Timber.
- Livingston & Paradise Valley**—K55CF, Paradise Valley TV District, Rte. 1, Emigrant, MT (KXLF-TV Ch. 4 Butte)—100-w.
- Livingston & Paradise Valley**—K60BE, Paradise Valley TV District, Rte. 1, Emigrant, MT (KTVO Ch. 2 Billings)—100-w.
- Livingston & Paradise Valley**—K63BV, Paradise Valley TV District, Rte. 1, Emigrant, MT (KECI-TV Ch. 13 Missoula via KTVM Ch. 6 Butte)—100-w.
- Lloyd**—K11RY, Bear Paw TV Club, Lloyd, MT (KFBB-TV Ch. 5 Great Falls)—1-w.
- Lloyd**—K13QR, Bear Paw TV Club, Lloyd, MT (KRTV Ch. 3 Great Falls)—1-w.
- Lodge Grass**—K10AD, Lodge Grass TV Assn., Lodge Grass, MT (KTVO Ch. 2 Billings)—1-w.
- Lodge Grass**—K12AT, Lodge Grass TV Assn., Lodge Grass, MT (KULR-TV Ch. 8 Billings)—1-w.
- Lodgepole Creek, Northfork & Stevens Fork Creek**—K10AU, Garfield TV Club, Brusett, MT (KTVO Ch. 2 Billings)—1-w.
- Loma**—K07AM, Loma TV Club, Loma, MT (KRTV Ch. 3 Great Falls)—1-w.
- Loma**—K11AD, Loma TV Club, Loma, MT (KFBB-TV Ch. 5 Great Falls)—1-w.
- Loring & Turner**—K09JQ, Phillips County TV Translator District, Box 387, Malta, MT 59538 (KRTV Ch. 3 Great Falls)—1-w.
- Loring & west area**—K65AH, Phillips County TV Translator District, Box 387, Malta, MT 59538 (CJFB-TV Ch. 5 Swift Current, Sask.)—100-w.
- Loring, Lovejoy, Whitewater & Wynot**—K071B, Phillips County TV Translator District, Box 387, Malta, MT 59538 (KTGF Ch. 16 Great Falls)—1-w.
- Loring, Lovejoy, Whitewater & Wynot**—K11GX, Phillips County TV Translator District, Box 387, Malta, MT 59538 (KRTV Ch. 3 Great Falls)—1-w.
- Loring, Lovejoy, Whitewater & Wynot**—K13DU, Phillips County TV Translator District, Box 387, Malta, MT 59538 (KTVO Ch. 2 Billings)—1-w.
- Lovejoy**—See K071B, Loring.
- Lovejoy**—See K11GX, Loring.
- Lovejoy**—See K13DU, Loring.
- Lower Rosebud Creek**—See K04FF, Forsyth.
- Lower Rosebud Creek rural community**—K10ED, Lower Rosebud TV Club Inc., Forsyth, MT (KTVO Ch. 2 Billings)—10-w.
- Lynch Creek**—See K68AW, Burgess Lake.
- Madison Arm**—See K11JH, Hebgen Dam Resort.
- Madison Arm**—See K13JN, Hebgen Dam Resort.
- Madison Valley**—See K11CI, Bear Creek Valley.
- Malta**—K071C, Phillips County TV Translator District, Box 387, Malta, MT 59538 (KFBB-TV Ch. 5 Great Falls)—1-w.
- Malta**—K53CP, Phillips County TV Translator District, Box 387, Malta, MT 59538 (KTVO Ch. 2 Billings)—100-w.
- Malta, Strater & Wagner**—K111H, Valley County Television District 1, Box 311, Glasgow, MT 59230 (KTGF Ch. 16 Great Falls)—1-w.
- Malta, Strater & Wagner**—K13GP, Phillips County TV Translator District, Box 387, Malta, MT 59538 (KRTV Ch. 3 Great Falls)—1-w.
- Manhattan**—See K18AF, Bozeman.
- Martin City**—See K071T, Coram.
- Martin City**—See K10LH, Coram.
- Martin City**—See K12LU, Coram.
- Martinsdale**—See K06AS, Lennep.
- Martinsdale**—See K07KD, Checkerboard.
- Martinsdale**—See K10JZ, Lennep.
- Martinsdale**—See K12BB, Lennep.
- Martinsdale**—See K59CE, Harlowton.
- Martinsdale**—See K61CE, Harlowton.
- Martinsdale-Lennep**—K09LW, Martinsdale-Lennep TV Assn., Martinsdale, MT (KTVO Ch. 2 Billings)—10-w.
- McAllister**—See K09KH, Ennis.
- McLeod & south rural area**—K10KZ, Boulder TV Assn., Box 66, McLeod, MT (KTVO Ch. 2 Billings)—10-w.
- McLeod & south rural area**—K12LJ, Boulder TV Assn., Box 66, McLeod, MT (KULR-TV Ch. 8 Billings)—10-w.
- McNeill**—See K11NL, Big Timber.
- McNeill**—See K13BD, Big Timber.
- Mid Powder River**—See K06AA, Belle Creek.
- Miles City**—K06FE, KULR Corp., Box 23909, Billings, MT 59104 (KULR-TV Ch. 8 Billings)—100-w.
- Miles City**—K10GF, SJL Montana Assoc. Ltd. Partnership, Box 2557, 3203 3rd Ave. N, Billings, MT 59103 (KTVO Ch. 2 Billings)—100-w.
- Miner Basin**—See K05EH, Emigrant.
- Miner Basin**—See K07JK, Emigrant.
- Miner Basin**—See K10AH, Emigrant.
- Mizpah**—See K06AA, Belle Creek.
- Montana Power Camp**—See K09FS, Cut Bank.
- Montana Power Camp**—See K11AN, Cut Bank.
- Montana Power Camp**—See K13AR, Cut Bank.
- Mud Creek**—See K06AS, Lennep.
- Mud Creek**—See K12BB, Lennep.
- Muddy Creek**—K09UI, Dull Knife Memorial College Inc., Box 206, Lame Deer, MT 59403 (K10ML Ch. 10 Busby)—1-w.
- * Muddy Creek**—K55ED, Dull Knife Memorial College Inc., Box 206, Lame Deer, MT 59403 (K10ML Ch. 10 Busby)—1-w.
- Nashua**—See K41BT, Fort Peck.
- Nashua**—See K45CH, Fort Peck.
- Nashua**—See K49CF, Fort Peck.
- Nashua**—K77AY, Valley County Television District 1, Box 311, Glasgow, MT 59230 (KUMV Ch. 8 Williston, ND)—100-w.
- New Chicago**—See K10HI, Drummond.
- Niarada**—See K11IL, Bitterroot.
- North Cheyenne Indian Reservation**—K07TR, Dull Knife Memorial College Inc., Box 206, Lame Deer, MT 59403 (KTVO Ch. 2 Billings)—100-w.
- * North Cheyenne Indian Reservation**—K67CY, Dull Knife Memorial College Inc., Box 206, Lame Deer, MT 59403 (K10ML Ch. 10 Busby)—1-w.
- North Montana Power Camp**—See K09FS, Cut Bank.
- North Montana Power Camp**—See K11AN, Cut Bank.
- North Montana Power Camp**—See K13AR, Cut Bank.
- Northfork**—See K10AU, Lodgepole Creek
- Noxon**—See K08GU, Heron.
- Noxon**—See K10HA, Heron.
- Noxon**—See K12HD, Heron.
- Olive**—K05FQ, Mizpah TV Club, Newman Hall, Olive, MT (KTVO Ch. 2 Billings)—5-w.
- Olney & Stryker**—K11DA, Stillwater TV Assn., Olney, MT (KXLY-TV Ch. 4 Spokane, WA)—1-w.
- * Opheim**—K13RE, Opheim Community Club, Opheim, MT (KUMV Ch. 8 Williston, ND)—10-w.
- Otter Creek**—See K05AD, Ashland.
- Otter Creek**—See K11NL, Big Timber.
- Otter Creek**—See K12FA, Ashland.
- Otter Creek**—See K13BD, Big Timber.
- Otter, Quietus & Sayle, MT & Passaic, WY**—K06CD, Otter TV Assn., Otter, MT (KULR-TV Ch. 8 Billings)—1-w.
- Paradise & Plains**—K05GM, Plains-Paradise TV District, Box 74, Paradise, MT (KPAX-TV Ch. 8 Missoula)—10-w.

Translators—Montana

Paradise & Plains—K07CH, Plains-Paradise TV District, Box 74, Paradise, MT (KXLY-TV Ch. 4 Spokane, WA)—10-w.

Paradise Valley—See K05EH, Emigrant.

Paradise Valley—See K07JK, Emigrant.

Paradise Valley—See K10AH, Emigrant.

Paradise Valley—See K55CF, Livingston.

Paradise Valley—See K60BE, Livingston.

Paradise Valley—See K63BV, Livingston.

Paradise Valley—See K66BR, Lexington.

Peerless & Richland—K04AD, Peerless-Richland TV District, Peerless, MT (KUMV Ch. 8 Williston, ND)—1-w.

Phillipsburg—K07KX, Phillipsburg TV Tax District, Box 10, Phillipsburg, MT (KXLF-TV Ch. 4 Butte)—1-w.

Phillipsburg—K09LI, Phillipsburg TV Tax District, Box 10, Phillipsburg, MT (KECI-TV Ch. 13 Missoula)—1-w.

Phillipsburg—K46BX, Phillips County TV Translator District, Box 387, Malta, MT 59538 (KRTV Ch. 3 Great Falls)—10-w.

Phillips County—K208P, Phillips County TV Translator District, Box 387, Malta, MT 59538 (KFBB-TV Ch. 5 Great Falls)—100-w.

Pipe Creek—See K11MF, Bobtail Creek.

Pipe Creek—See K13MY, Bobtail Creek.

Pipe Creek, Bobtail Creek, Quartz Creek & Libby Dam Site Trailer Park—K10LL, Libby Video Club, Box 856, Libby, MT (KHQ-TV Ch. 6 Spokane, WA)—1-w.

Plains—K11JP, Plains-Paradise TV District, Box 74, Paradise, MT (KECI-TV Ch. 13 Missoula)—1-w.

Plentywood—K13LW, Plentywood Translator Corp., 114 N. Monroe, Plentywood, MT (CCKK-TV Ch. 2 Regina, Sask.)—1-w.

Plevna—See K07FS, Fallon Creek.

Plevna—K09IV, Plevna TV Booster Club, Plevna, MT (KXGN-TV Ch. 5 Glendive)—1-w.

Polaris & Upper Grasshopper Valley—K07OC, Grasshopper TV Assn., Box 269, Dillon, MT (KXLF-TV Ch. 4 Butte)—0.25-w.

Polaris & Upper Grasshopper Valley—K09MY, Grasshopper TV Assn., Box 269, Dillon, MT (KTVM Ch. 6 Butte)—0.25-w.

Polson—K07HG, Polson TV Improvement Assn., Box 785, Polson, MT (KECI-TV Ch. 13 Missoula)—1-w.

Polson—K11HO, Polson TV Improvement Assn., Box 785, Polson, MT (KPAX-TV Ch. 8 Missoula)—10-w.

*** Polson, Rollins, Elmo & Dayton**—K10LP, Blacktail TV Tax District, Box 609, Lakeside, MT 59922 (KREM-TV Ch. 2 Spokane, WA)—5-w.

Pony—K07PQ, Pony Homecoming Club, Pony, MT (KXLF-TV Ch. 4 Butte)—1-w.

Pony—K10HZ, Eagle Communications Inc., TV Bldg., 340 W. Main St., Missoula, MT 59802 (KTVM Ch. 6 Butte)—1-w.

Poplar—K13PZ, Poplar TV District, Box 1279, Poplar, MT (KFBB-TV Ch. 5 Great Falls)—10-w.

Powder River—See K08JV, Broadus.

Pump's Ranch—K11NC, David & Henry Pump, Two Dot, MT (KTVO Ch. 2 Billings)—1-w.

Pump's Ranch—K13NX, David & Henry Pump, Two Dot, MT (KULR-TV Ch. 8 Billings)—1-w.

Quartz Creek—See K11MF, Bobtail Creek.

Quartz Creek—See K13MY, Bobtail Creek.

Quletus—See K06CD, Otter.

Resort area above Middle Fork of Gallatin River & resort area near mouth of West Fork of Gallatin River—K07LE, Big Sky Owners Assn. Inc., Big Sky, MT (KXLF-TV Ch. 4 Butte)—5-w.

Resort area above Middle Fork of Gallatin River & resort area near mouth of West Fork of Gallatin River—K09LP, Big Sky Owners Assn. Inc., Big Sky, MT (KTVM Ch. 6 Butte)—5-w.

Rexford—See K02AO, Gateway.

Rexford—See K05GC, Fortine.

Richey—K13JU, Richey TV District, Richey, MT (KXGN-TV Ch. 5 Glendive)—1-w.

Rock Creek—See K07DI, Hinsdale.

Rock Springs—See K07EK, Circle.

Rollins—See K03DJ, Big Arm.

Rollins—See K05EE, Big Arm.

Rollins—See K10LP, Polson.

Rollins—See K58BE, Dayton.

Rollins—See K60AL, Finley Point.

Rollins—See K67CZ, Dayton.

Rosebud—See K04FF, Forsyth.

Rosebud & eastern rural area—K07QK, Forsyth TV Tax District, Box 214, Forsyth, MT (KTVO Ch. 2 Billings)—10-w.

Rosebud & eastern rural area—K09OK, Forsyth TV Tax District, Box 214, Forsyth, MT (KULR-TV Ch. 8 Billings)—10-w.

Roundup—K06KX, Roundup TV Tax District, Courthouse, Roundup, MT (KUED Ch. 7 Salt Lake City, UT)—10-w.

Roundup—K11FS, Roundup TV Tax District, Courthouse, Roundup, MT (KTVO Ch. 2 Billings)—10-w.

Roundup—K13AN, Roundup TV Tax District, Courthouse, Roundup, MT (KULR-TV Ch. 8 Billings)—10-w.

Roy—See K06BG, Bear Creek.

Roy—See K09CB, Horse Ranch.

Roy—See K11HN, Horse Ranch.

Rural area west of Broadus—K55FG, Powder River County TV Board, County Courthouse, Broadus, MT 59317 (KTVO Ch. 2 Billings)—100-w.

Russell Point Ranch area—K09OL, Russell Point TV, Russell Point Ranch, MT (KTVO Ch. 2 Billings)—1-w.

Ryegate—K06FU, Golden Valley TV Assn., 1, Box 85, Ryegate, MT (KULR-TV Ch. 8 Billings)—1-w.

Ryegate—K12HB, Golden Valley TV Assn., 1, Box 85, Ryegate, MT (KTVO Ch. 2 Billings)—1-w.

Saco—See K06FI, Hinsdale.

Saco—See K09BX, Hinsdale.

Saco—See K12FB, Hinsdale.

Salt Creek Community—K10JF, Monument TV, Box 66, Hilger, MT (KFBB-TV Ch. 5 Great Falls)—1-w.

Salt Creek Community—K12JQ, Monument TV, Box 66, Hilger, MT (KRTV Ch. 3 Great Falls)—1-w.

Sand Springs—K13HK, Garfield TV Club, Brusett, MT (KULR-TV Ch. 8 Billings)—1-w.

Santa Rita—See K09FS, Cut Bank.

Santa Rita—See K11AN, Cut Bank.

Santa Rita—See K13AR, Cut Bank.

Sayle—See K06CD, Otter.

Scobey—K13MA, Klear-Vu Television District, Box 12, Scobey, MT 59263 (KUMV Ch. 8 Williston, ND)—5-w.

Scobey, Four Buttes & rural area (south)—K03DP, Klear-Vu Television District, Box 12, Scobey, MT 59263 (KXMD-TV Ch. 11 Williston, ND)—10-w.

Shelby—K06DQ, Shelby TV Club Inc., 234 Main St., Shelby, MT (KRTV Ch. 3 Great Falls)—1-w.

Shelby—K10EC, Shelby TV Club Inc., 234 Main St., Shelby, MT (KFBB-TV Ch. 5 Great Falls)—1-w.

Shelby—K12DI, Shelby TV Club Inc., 234 Main St., Shelby, MT (CFAC-TV Ch. 7 Lethbridge, Alta.)—1-w.

Sidney—See K13IG, Fairview.

Silver Gate—See K11GE, Clarks Fork.

Silver Gate—See K13FW, Clarks Fork.

Skidoo Bay—See K58BE, Dayton.

Skidoo Bay—See K67CZ, Dayton.

Somers—See K06EL, Fallon Creek.

Somers—K07EN, Blacktail TV Tax District, Box 609, Lakeside, MT 59922 (KXLY-TV Ch. 4 Spokane, WA)—10-w.

Somers—K11KE, Blacktail TV Tax District, Box 609, Lakeside, MT 59922 (KREM-TV Ch. 2 Spokane, WA)—10-w.

Somers—See K69AQ, Bigfork.

Sonnette—See K10AC, Broadus.

Sonnette—See K12CQ, Broadus.

Spring Coulee—See K09EN, Eagleton.

St. Mary—See K06JT, Babb.

St. Regis—K05DS, St. Regis TV Tax District, Box 85, St. Regis, MT (KECI-TV Ch. 13 Missoula)—1-w.

St. Regis—K10HM, St. Regis TV Tax District, Box 85, St. Regis, MT (KXLY-TV Ch. 4 Spokane, WA)—1-w.

Stacey—See K10AC, Broadus.

Stacey—See K12CQ, Broadus.

Stanford—K07AV, Stanford TV Assn., Stanford, MT (KRTV Ch. 3 Great Falls)—1-w.

Stanford—K11AQ, Stanford TV Assn., Stanford, MT (KFBB-TV Ch. 5 Great Falls)—1-w.

*** Stanford**—K24CD, Continental TV Network Inc., 118 6th St. S, Great Falls, MT 59405 (KTGF Ch. 16 Great Falls)—100-w.

Stevens Fork Creek—See K10AU, Lodgepole Creek.

Strater—See K11IH, Malta.

Strater—See K13GP, Malta.

Stryker—See K110A, Olney.

Sula—K09AU, Sula TV Booster Club, Sula, MT (KECI-TV Ch. 13 Missoula)—1-w.

Summer Home area—See K11JH, Hebgen Dam Resort.

Summer Home area—See K13JN, Hebgen Dam Resort.

Sunburst—See K63AQ, Border Field.

Sunburst—See K65DK, Border Field.

Superior—K03DT, Superior TV Booster Club, Box 547, Superior, MT (KECI-TV Ch. 13 Missoula)—1-w.

Superior—K11FF, Superior TV Booster Club, Box 547, Superior, MT (KXLY-TV Ch. 4 Spokane, WA)—1-w.

Swan Valley—See K06EL, Fallon Creek.

Sweetgrass—See K63AQ, Border Field.

Sweetgrass—See K65DK, Border Field.

Tampico—See K09HY, Galpin.

Tampico—See K11IA, Galpin.

Tampico—See K13IB, Galpin.

Tampico & rural area—K04FI, Valley County Television District 1, Box 311, Glasgow, MT 59230 (KFBB-TV Ch. 5 Great Falls)—1-w.

Tampico & rural area—K57AJ, Valley County Television District 1, Box 311, Glasgow, MT 59230 (KRTV Ch. 3 Great Falls)—100-w.

Tampico & rural area—K69DN, Valley County Television District 1, Box 311, Glasgow, MT 59230 (KFBB-TV Ch. 5 Great Falls)—1-w.

Terry—See K07EK, Circle.

*** Terry**—K07UG, Prairie TV District, 202 Laundre, Terry, MT 59349 (KRMA-TV Ch. 6 Denver, CO)—10-w.

Terry—K11AA, Prairie TV District, 202 Laundre, Terry, MT 59349 (KYUS-TV Ch. 3 Miles City)—1-w.

Terry—See K13IK, Fallon.

Thompson Falls & Thompson River area—K07FL, Thompson Falls TV District, Box 536, Thompson Falls, MT (KREM-TV Ch. 2 Spokane, WA)—10-w.

Thompson Falls & Thompson River area—K09FQ, Thompson Falls TV District, Box 536, Thompson Falls, MT (KXLY-TV Ch. 4 Spokane, WA)—10-w.

Thompson Falls & Thompson River area—K11FQ, Thompson Falls TV District, Box 536, Thompson Falls, MT (KHQ-TV Ch. 6 Spokane, WA)—10-w.

Thompson Falls—See K07FL, Thompson Falls.

Thompson River—See K09FQ, Thompson Falls.

- Thompson River**—See K11FQ, Thompson Falls.
- Toole**—See K54AM, Glacier.
- Toole**—K72AM, East Butte TV Club Inc., Joplin, MT (CFAC-TV Ch. 7 Lethbridge, Alta.)—100-w.
- Toole County**—See K74DW, Glacier County.
- Toole County**—See K76AG, Glacier County.
- Toole County**—See K78AH, Glacier County.
- Townsend**—K07EJ, Townsend TV District, Box 578, Townsend, MT (KRTV Ch. 3 Great Falls)—10-w.
- Townsend**—K13KH, Townsend TV District, Box 578, Townsend, MT (KXLF-TV Ch. 4 Butte)—10-w.
- Trident**—K10B0, Trident Community Club, Trident, MT (KXLF-TV Ch. 4 Butte)—1-w.
- Trident**—K13LX, Trident Community Club, Trident, MT (KTVM Ch. 6 Butte)—1-w.
- Trout Creek**—See K08GU, Heron.
- Trout Creek**—See K10HA, Heron.
- Trout Creek**—See K12H0, Heron.
- Troy**—K08BG, Troy TV District, Troy, MT (KREM-TV Ch. 2 Spokane, WA)—10-w.
- Troy**—K10AF, Troy TV District, Troy, MT (KXLY-TV Ch. 4 Spokane, WA)—10-w.
- Troy**—K12AA, Troy TV District, Troy, MT (KHQ-TV Ch. 6 Spokane, WA)—10-w.
- Turner**—See K09JQ, Loring.
- Turner**—K60BV, Big Flat TV Assn., Turner, MT (KFBB-TV Ch. 5 Great Falls)—100-w.
- Turner**—K64BQ, Big Flat TV Assn., Turner, MT (KTGF Ch. 16 Great Falls)—100-w.
- Turner**—See K66BZ, Hogeland.
- Two Dot**—See K11FX, Big Elk Valley.
- Two Dot**—See K13MK, Big Elk Valley.
- Two Dot**—See K59CE, Harlowton.
- Two Dot**—See K61CE, Harlowton.
- Upper Grasshopper Valley**—See K070C, Polaris.
- Upper Grasshopper Valley**—See K09MY, Polaris.
- Upper Little Horn Valley & Wyola**—K10CB, Wyola Community TV Assn., Wyola, MT (KTVQ Ch. 2 Billings)—1-w.
- Upper Little Horn Valley & Wyola**—K13CF, Wyola Community TV Assn., Wyola, MT (KULR-TV Ch. 8 Billings)—1-w.
- Upper Powder River**—See K03CS, Broadus.
- Upper Powder River**—See K06AA, Belle Creek.
- Upper Rattlesnake**—See K11J, East Missoula.
- Valier**—K09JN, Valier TV District, Valier, MT (KFBB-TV Ch. 5 Great Falls)—1-w.
- Valier**—K11GA, Valier TV District, Valier, MT (KRTV Ch. 3 Great Falls)—1-w.
- Valier**—K13KA, Valier TV District, Valier, MT (CFAC-TV Ch. 7 Lethbridge, Alta.)—1-w.
- Vandale**—See K07DI, Hinsdale.
- Varnoy**—See K11CI, Bear Creek Valley.
- * Vida**—K22CD, Glendive Bcstg. Corp., 210 S. Douglas St., Glendive, MT 59330 (KXGN-TV Ch. 5 Glendive)—100-w.
- Virginia City**—K07CU, Virginia City TV Booster Club, Box 3, Virginia City, MT (KXLF-TV Ch. 4 Butte)—1-w.
- Virginia City**—K10HL, Eagle Communications Inc., TV Bldg., 340 W. Main St., Missoula, MT 59802 (KTVM Ch. 6 Butte)—1-w.
- * Virginia City**—K44BA, Arapahoe County TV Club, 18100 E. Berry Dr., Aurora, CO 80015 (WTBS Ch. 17 Atlanta, GA via satellite)—1000-w.
- Volborg**—K06AC, Stacey TV Club, Volborg, MT (KULR-TV Ch. 8 Billings)—1-w.
- Wagner**—See K08FS, Dodson.
- Wagner**—See K10FC, Dodson.
- Wagner**—See K11IH, Malta.
- Wagner**—See K12GP, Dodson.
- Wagner**—See K13GP, Malta.
- Watkins**—See K09KH, Ennis.
- Webster**—K06IP, Baker TV Tax District, Box 580, Baker, MT (KPSD-TV Ch. 13 Eagle Butte, SD)—10-w.
- Weeksville**—K66AC, Plains-Paradise TV District, Box 74, Paradise, MT (KXLY-TV Ch. 4 Spokane, WA)—100-w.
- Weeksville**—See K68AW, Burgess Lake.
- West Butte**—See K63AQ, Border Field.
- West Butte**—See K65DK, Border Field.
- West Glacier**—See K05FC, Coram.
- West Glacier**—See K07IT, Coram.
- West Glacier**—See K10LH, Coram.
- West Glacier**—See K12LU, Coram.
- West Yellowstone**—See K11JH, Hebgen Dam Resort.
- West Yellowstone**—See K13JN, Hebgen Dam Resort.
- West Yellowstone**—K28AZ, West Yellowstone TV Translator District, 380 Cream Creek Rd., West Yellowstone, MT 59758 (KIDK Ch. 3 Idaho Falls-Pocatello-Blackfoot, ID)—20-w.
- West Yellowstone**—K30BC, West Yellowstone TV Translator District, 380 Cream Creek Rd., West Yellowstone, MT 59758 (KPIV Ch. 6 Pocatello-Blackfoot-Idaho Falls, ID)—20-w.
- West Yellowstone**—K34AW, West Yellowstone TV Translator District, 380 Cream Creek Rd., West Yellowstone, MT 59758 (KIFI-TV Ch. 8 Idaho Falls-Pocatello-Blackfoot, ID)—20-w.
- White Sulphur Springs**—K07NU, Tru Vue TV Assn. Inc., Box 421, Sulphur Springs, MT (KTVM Ch. 6 Butte)—10-w.
- White Sulphur Springs**—K09MH, Tru Vue TV Assn. Inc., Box 421, Sulphur Springs, MT (KXLF-TV Ch. 4 Butte)—10-w.
- White Sulphur Springs**—K11MP, Tru Vue TV Assn. Inc., Box 421, Sulphur Springs, MT (KFBB-TV Ch. 5 Great Falls)—10-w.
- White Sulphur Springs**—K130P, Tru Vue TV Assn. Inc., Box 421, Sulphur Springs, MT (KRTV Ch. 3 Great Falls)—10-w.
- White Sulphur Springs**—K57CX, Meagher County Public Television Inc. (KRMA-TV Ch. 6 Denver, CO)—1-w.
- Whitewater**—See K07IB, Loring.
- Whitewater**—See K11GX, Loring.
- Whitewater**—See K13DU, Loring.
- Willard**—See K07FS, Fallon Creek.
- Willow Creek**—See K10HI, Drummond.
- Winifred & rural area**—K070A, Winifred TV Tax District, Box 803, Winifred, MT (KRTV Ch. 3 Great Falls)—1-w.
- Winifred & rural area**—K11NH, Winifred TV Tax District, Box 803, Winifred, MT (KFBB-TV Ch. 5 Great Falls)—1-w.
- Winnett**—K10DA, Winnett Community TV System, Tax District 1, Winnett, MT (KTVQ Ch. 2 Billings)—1-w.
- Winnett**—K12FD, Winnett Community TV System, Tax District 1, Winnett, MT (KULR-TV Ch. 8 Billings)—1-w.
- Wise River**—K09IN, Wise River TV Booster Assn., Wise River, MT (KXLF-TV Ch. 4 Butte)—1-w.
- Wolf Point**—K04GF, Wolf Point TV District, Box 276, Wolf Point, MT (KXMD-TV Ch. 11 Williston, ND)—1-w.
- Wolf Point**—K06AV, Wolf Point TV District, Box 276, Wolf Point, MT (KUMV Ch. 8 Williston, ND)—1-w.
- Wolf Point**—K13FP, Wolf Point TV District, Box 276, Wolf Point, MT (CKCK-TV Ch. 2 Regina, Sask.)—1-w.
- Wolf Point**—K55BX, Poplar TV District, Box 1279, Poplar, MT (KFBB-TV Ch. 5 Great Falls)—100-w.
- Wolf Point**—K61CP, Wolf Point TV District, Box 276, Wolf Point, MT—100-w. (The Learning Channel via satellite).
- * Wolf Point**—K67EB, Glendive Bcstg. Corp., 210 S. Douglas St., Glendive, MT 59330 (KXGN-TV Ch. 5 Glendive)—20-w.
- Wynot**—See K07IB, Loring.
- Wynot**—See K11GX, Loring.
- Wynot**—See K13DU, Loring.
- Wyola**—See K10CB, Upper Little Horn Valley.
- Wyola**—See K13CF, Upper Little Horn Valley.
- Zurich**—See K02BT, Chinook.
- Zurich**—See K04AN, Chinook.
- Zurich**—See K06DT, Chinook.
- Ainsworth**—K13EH, City of Ainsworth, City Clerk, Ainsworth, NE (KCAN Ch. 8 Albion)—10-w.
- Ainsworth**—See K56AJ, Bassett.
- Arnold**—K13LF, Arnold Chamber of Commerce, Box 395, Arnold, NE (KGIN Ch. 11 Grand Island)—1-w.
- Atkinson**—K02GR, City of Atkinson, City Clerk, Atkinson, NE (KOLN Ch. 10 Lincoln)—10-w.
- Atkinson**—K04EX, City of Atkinson, City Clerk, Atkinson, NE (KTV Ch. 4 Sioux City, IA)—10-w.
- Atkinson**—K12EX, City of Atkinson, City Clerk, Atkinson, NE (KCAU-TV Ch. 9 Sioux City, IA)—10-w.
- Bassett**—K13PB, City of Bassett, Box 544, Bassett, NE (KPRY-TV Ch. 4 Pierre, SD)—10-w.
- Bassett & Ainsworth**—K56AJ, Citadel Communications Co. Ltd., Box 5333, Fort Lauderdale, FL 33310 (KCAN Ch. 8 Albion)—100-w.
- Baxter Cattle Co. Ranch**—K13PJ, Baxter Cattle Co., 4461 W. Capital Ave., Grand Island, NE (KPRY-TV Ch. 4 Pierre, SD)—1-w.
- Beatrice**—K23AA, Nebraska Educational Telecommunications Commission, Box 83111, Lincoln, NE 68501 (KUON-TV Ch. 12 Lincoln)—1000-w.
- Beaver Lake area**—K72DP, Beaver-Valentine TV Inc., 148 N. Main St., Valentine, NE (KNOP-TV Ch. 2 North Platte)—100-w.
- Benkelman**—K12HQ, Nebraska Educational Telecommunications Commission, Box 83111, Lincoln, NE 68501 (KPNE-TV Ch. 9 North Platte)—10-w.
- Big Springs**—See K07HH, Julesburg.
- Big Springs**—See K12FI, Julesburg.
- Blair**—K68AV, Nebraska Educational Telecommunications Commission, Box 83111, Lincoln, NE 68501 (KUON-TV Ch. 12 Lincoln)—10-w.
- Broken Bow**—K04CV, Broken Bow Jr. Chamber of Commerce, TV Translator Committee, Box 488, Broken Bow, NE (KGIN Ch. 11 Grand Island)—10-w.
- Broken Bow**—K06EY, Broken Bow Jr. Chamber of Commerce, TV Translator Committee, Box 488, Broken Bow, NE (KHGI-TV Ch. 13 Keamey-Hastings-Grand Island)—1-w.
- Broken Bow**—K09GW, Broken Bow Jr. Chamber of Commerce, TV Translator Committee, Box 488, Broken Bow, NE (KNOP-TV Ch. 2 North Platte)—10-w.
- Burwell**—K02CF, City of Burwell, Burwell, NE (KGIN Ch. 11 Grand Island)—1-w.
- Burwell**—K09IK, City of Burwell, Burwell, NE (KHAS-TV Ch. 5 Hastings)—1-w.
- Cambridge**—K25AG, Busse Bcstg. Inc., 2615 Nicolet Dr., Green Bay, WI 54301 (KGIN Ch. 11 Grand Island)—100-w.
- * Cambridge**—K28AT, Arapahoe County TV Club, 18100 E. Berry Dr., Aurora, CO 80015 (WTBS Ch. 17 Atlanta, GA via satellite)—100-w.
- * Cambridge**—K33AQ, Arapahoe County TV Club, 18100 E. Berry Dr., Aurora, CO

NEBRASKA

Translators—Nebraska

- 80015 (WTBS Ch. 17 Atlanta, GA via satellite)—1000-w.
- Center**—K12GL, Village of Center, Center, NE (KTIV Ch. 4 Sioux City, IA)—1-w.
- Chadron & Chadron Area Housing Development**—K06JC, Nebraska Educational Telecommunications Commission, Box 83111, Lincoln, NE 68501 (KTNE-TV Ch. 13 Alliance)—10-w.
- Chadron Area Housing Development**—See K06JC, Chadron.
- ★ **Chadron/Crawford**—K30BV, Stauffer Communications Inc., 1402 First Ave., Scottsbluff, NE 69361 (KSTF Ch. 10 Scottsbluff-Gering)—100-w.
- Chambers**—K02GS, Chambers TV Committee, Chambers, NE (KOLN Ch. 10 Lincoln)—1-w.
- Chappell**—See K07HH, Julesburg.
- Chappell**—See K12FI, Julesburg.
- Cody**—K02JV, Village of Cody, Cody, NE (KPLO-TV Ch. 6 Reliance, SD)—10-w.
- Cody**—K09IX, Village of Cody, Cody, NE (KDUH-TV Ch. 4 Scottsbluff)—5-w.
- Columbus**—K70CS, Community TV Assn. Inc. of Columbus, Box 445, Columbus, NE (KETV Ch. 7 Omaha)—10-w.
- Columbus**—K72BT, Community TV Assn. Inc. of Columbus, Box 445, Columbus, NE (KMTV Ch. 3 Omaha)—10-w.
- Columbus**—K74CC, Community TV Assn. Inc. of Columbus, Box 445, Columbus, NE (KOLN Ch. 10 Lincoln)—10-w.
- Cozad**—K55AF, Busse Bcstg. Inc., 2615 Nicolet Dr., Green Bay, WI 54301 (KGIN Ch. 11 Grand Island)—100-w.
- Crawford & Fort Robinson State Park**—K06KR, Nebraska Educational Telecommunications Commission, Box 83111, Lincoln, NE 68501 (KTNE-TV Ch. 13 Alliance)—10-w.
- Crookston**—K08BE, Village of Crookston, Crookston, NE (KPLO-TV Ch. 6 Reliance, SD)—1-w.
- Culbertson**—K02IU, Village of Culbertson, Village Clerk Office, Culbertson, NE (KLOE-TV Ch. 10 Goodland, KS)—10-w.
- Culbertson**—K12KI, Nebraska Educational Telecommunications Commission, Box 83111, Lincoln, NE 68501 (KPNE-TV Ch. 9 North Platte)—1-w.
- Decatur**—K66AR, Nebraska Educational Telecommunications Commission, Box 83111, Lincoln, NE 68501 (KXNE-TV Ch. 19 Norfolk)—10-w.
- Elgin, Elkhorn Valley, Neligh & Tilden**—K39AL, KTIV Television Co., 3135 Floyd Blvd., Sioux City, IA 51105 (KTIV Ch. 4 Sioux City, IA)—100-w.
- Elgin, Elkhorn Valley, Neligh & Tilden**—K80BU, Citadel Communications Co. Ltd., 7th & Douglas Sts., Sioux City, IA 51101 (KCAU-TV Ch. 9 Sioux City, IA)—100-w.
- Elkhorn Valley**—See K39AL, Elgin.
- Elkhorn Valley**—See K80BU, Elgin.
- Falls City**—K24AC, Nebraska Educational Telecommunications Commission, Box 83111, Lincoln, NE 68501 (KUDN-TV Ch. 12 Lincoln)—1000-w.
- Fort Robinson State Park**—See K06KR, Crawford.
- Gothenburg**—K27AJ, Busse Bcstg. Inc., 2615 Nicolet Dr., Green Bay, WI 54301 (KGIN Ch. 11 Grand Island)—1-w.
- Hamlet & Palisade**—K04HZ, Village of Palisade, Palisade, NE (KLOE-TV Ch. 10 Goodland, KS)—10-w.
- Harrison**—K09PW, Harrison Men's Community Club, Charles E. Mumby, Harrison, NE (KIVV-TV Ch. 5 Lead-Deadwood, SD)—5-w.
- ★ **Hayes Center**—K04JE, Hayes Center Community Club, Hayes Center, NE (KLOE-TV Ch. 10 Goodland, KS)—1-w.
- Hershey, Sutherland & rural area**—K07JX, Sutherland Chamber of Commerce, Box 338, Sutherland, NE (KGIN Ch. 11 Grand Island)—1-w.
- Inman & O'Neill**—K51CC, KTIV Television Co., 3135 Floyd Blvd., Sioux City, IA 51105 (KTIV Ch. 4 Sioux City, IA)—100-w.
- Inman & O'Neill**—K74CL, Citadel Communications Co. Ltd., 7th & Douglas Sts., Sioux City, IA 51101 (KCAU-TV Ch. 9 Sioux City, IA)—100-w.
- Kilgore**—K09IW, Kilgore TV Committee, Box 26, Kilgore, NE (KPLO-TV Ch. 6 Reliance, SD)—1-w.
- Lewellen**—K07JI, Village of Lewellen, Village Clerk, Lewellen, NE (KNOP-TV Ch. 2 North Platte)—1-w.
- Lewellen**—K11KC, Village of Lewellen, Village Clerk, Lewellen, NE (KWNB-TV Ch. 6 Hayes Center)—1-w.
- ★ **Lincoln**—K18CD, Gordon Bcstg. Inc., Box 220, Kearney, NE 68848 (KSNB-TV Ch. 4 Superior)—100-w.
- Long Pine**—K12JG, City of Long Pine, Long Pine, NE (KPRY-TV Ch. 4 Pierre, SD)—10-w.
- ★ **Lynch**—K02LF, Lynch Community Club, Lynch, NE (KELO-TV Ch. 11 Sioux Falls, SD)—1-w.
- Lynch**—K10KU, Lynch Community Club, Lynch, NE (KTIV Ch. 4 Sioux City, IA)—1-w.
- Lynch**—K12LH, Lynch Community Club, Lynch, NE (KDLT Ch. 5 Mitchell-Sioux Falls, SD)—1-w.
- McCook**—K04CN, McCook Chamber of Commerce, Box 337, McCook, NE (KGIN Ch. 11 Grand Island)—10-w.
- McCook**—K13KB, Nebraska Educational Telecommunications Commission, Box 83111, Lincoln, NE 68501 (KLNE-TV Ch. 3 Lexington)—10-w.
- ★ **McCook**—K21CL, Gordon Bcstg. Inc., Box 220, Kearney, NE 68848 (KWNB-TV Ch. 6 Hayes Center)—20-w.
- Merriman**—K02JR, Village of Merriman, Box 63, Merriman, NE 69218 (KDUH-TV Ch. 4 Scottsbluff)—1-w.
- Merriman**—K10NA, Village of Merriman, Box 63, Merriman, NE 69218 (KIVV-TV Ch. 5 Lead-Deadwood, SD)—1-w.
- Neligh**—K28AP, KOLN Inc., Box 30350, Lincoln, NE 68503 (KOLN Ch. 10 Lincoln)—100-w.
- Neligh**—See K39AL, Elgin.
- Neligh**—K65AT, Nebraska Educational Telecommunications Commission, Box 83111, Lincoln, NE 68501 (KXNE-TV Ch. 19 Norfolk)—10-w.
- Neligh**—See K80BU, Elgin.
- Newport**—K24AA, Busse Bcstg. Inc., 2615 Nicolet Dr., Green Bay, WI 54301 (KOLN Ch. 10 Lincoln)—1000-w.
- Nebraska**—K69BM, Nebraska Educational Telecommunications Commission, Box 83111, Lincoln, NE 68501 (KXNE-TV Ch. 19 Norfolk)—1-w.
- Norfolk**—K30BP, KMEG Television Inc., Box 657, Sioux City, IA 51102 (KMEG Ch. 14 Sioux City, IA)—100-w.
- Norfolk**—K48CH, KTIV Television Co., 3135 Floyd Blvd., Sioux City, IA 51105 (KTIV Ch. 4 Sioux City, IA)—100-w.
- Norfolk**—K61AO, Chronicle Bcstg. Co., 1001 Van Ness Ave., San Francisco, CA 94119 (WOWT Ch. 6 Omaha)—100-w.
- Norfolk**—K74CE, Citadel Communications Co. Ltd., 7th & Douglas Sts., Sioux City, IA 51101 (KCAU-TV Ch. 9 Sioux City, IA)—100-w.
- North Platte**—K04ED, City of North Platte, Kenneth W. Huebner, City Hall, 211 W. 3rd St., North Platte, NE (KGIN Ch. 11 Grand Island)—10-w.
- O'Neill**—See K51CC, Inman.
- O'Neill**—K57CZ, Busse Bcstg. Inc., 2615 Nicolet Dr., Green Bay, WI 54301 (KOLN Ch. 10 Lincoln)—100-w.
- O'Neill**—K72DQ, Busse Bcstg. Inc., 2615 Nicolet Dr., Green Bay, WI 54301 (KOLN Ch. 10 Lincoln)—10-w.
- O'Neill**—See K74CL, Inman.
- Ogallala**—K22AW, North Platte TV Inc., Box 749, North Platte, NE 69101 (KNOP-TV Ch. 2 North Platte)—41-w.
- Ord**—K02HJ, City of Ord, Box 153, 1917 O St., Ord, NE (KHAS-TV Ch. 5 Hastings)—1-w.
- Ord**—K04HI, City of Ord, Box 153, 1917 O St., Ord, NE (KGIN Ch. 11 Grand Island)—1-w.
- Palisade**—See K04HZ, Hamlet.
- Pawnee City**—K33AC, Nebraska Educational Telecommunications Commission, Box 83111, Lincoln, NE 68501 (KUDN-TV Ch. 12 Lincoln)—1000-w.
- ★ **Stanton**—K29AK, Arapahoe County TV Club, 18100 E. Berry Dr., Aurora, CO 80015 (WTBS Ch. 17 Atlanta, GA via satellite)—1000-w.
- ★ **Stanton**—K35AR, Arapahoe County TV Club, 18100 E. Berry Dr., Aurora, CO 80015 (WTBS Ch. 17 Atlanta, GA via satellite)—1000-w.
- Stapleton**—K12KW, Village of Stapleton, Box 86, Stapleton, NE (KWNB-TV Ch. 6 Hayes Center)—1-w.
- Stratton**—K13NU, Nebraska Educational Telecommunications Commission, Box 83111, Lincoln, NE 68501 (KPNE-TV Ch. 9 North Platte)—1-w.
- Sutherland**—See K07JX, Hershey.
- Taylor**—K09MC, Tibbs TV & Appliance, Box 147, Taylor, NE (KHAS-TV Ch. 5 Hastings)—1-w.
- Tilden**—See K39AL, Elgin.
- Tilden**—See K80BU, Elgin.
- Trenton**—K04EG, Village of Trenton, Village Clerk, Trenton, NE (KLOE-TV Ch. 10 Goodland, KS)—1-w.
- Trenton**—K12KK, Nebraska Educational Telecommunications Commission, Box 83111, Lincoln, NE 68501 (KPNE-TV Ch. 9 North Platte)—1-w.
- Valentine**—K09IS, City of Valentine, Mayor's Office, 323 N. Main St., Valentine, NE (KPLO-TV Ch. 6 Reliance, SD)—1-w.
- Valentine**—K69AL, Busse Bcstg. Inc., 2615 Nicolet Dr., Green Bay, WI 54301 (KOLN Ch. 10 Lincoln)—100-w.
- Valentine**—K82BP, Beaver-Valentine TV Inc., 148 N. Main St., Valentine, NE (KNOP-TV Ch. 2 North Platte)—100-w.
- Venango**—K12AP, Venango Lions Club, Venango, NE (KNOP-TV Ch. 2 North Platte)—1-w.
- Verdigre**—K02BO, Village of Verdigre, Village Clerk, Verdigre, NE (KCAU-TV Ch. 9 Sioux City, IA)—1-w.
- Verdigre**—K06GM, Village of Verdigre, Village Clerk, Verdigre, NE (KELO-TV Ch. 11 Sioux Falls, SD)—1-w.
- Verdigre**—K10JW, Nebraska Educational Telecommunications Commission, Box 83111, Lincoln, NE 68501 (KMNE-TV Ch. 7 Bassett)—1-w.
- Verdigre**—K13CE, Village of Verdigre, Village Clerk, Verdigre, NE (KTIV Ch. 4 Sioux City, IA)—1-w.
- Wallace**—K23AH, KOLN Inc., Box 30350, Lincoln, NE 68503 (KGIN Ch. 11 Grand Island)—1000-w.
- Wauneta**—K04DN, Village of Wauneta, Box 97, Wauneta, NE (KSNK Ch. 8 McCook-Oberlin, Kansas)—1-w.
- Wauneta**—K12GR, Village of Wauneta, Box 97, Wauneta, NE (KLOE-TV Ch. 10 Goodland, KS)—1-w.
- Wauneta**—K69BN, Nebraska Educational Telecommunications Commission, Box 83111, Lincoln, NE 68501 (KPNE-TV Ch. 9 North Platte)—1-w.
- Wood Lake**—K13AW, Citizens Group, Wood Lake, NE (KPLO-TV Ch. 6 Reliance, SD)—1-w.

NEVADA

- Alamo & Ash Springs**—K09SC, Pahranaagat Valley Television District, Box 423, Alamo, NV (KTNV Ch. 13 Las Vegas)—1-w.
- Alamo, Ash Springs & Hiko**—K02KF, Pahranaagat Valley Television District, Box 423, Alamo, NV (KVBC Ch. 3 Las Vegas)—10-w.
- Alamo, Ash Springs & Hiko**—K04KH, Pahranaagat Valley Television District, Box 423, Alamo, NV (KSL-TV Ch. 5 Salt Lake City, UT)—10-w.

- Alamo, Ash Springs & Hiko**—K11PV, Pahrana-gat Valley Television District, Box 423, Alamo, NV (KSL-TV Ch. 5 Salt Lake City, UT)—1-w.
- Alamo, Ash Springs, Hiko in Pahrana-gat Valley & seasonal ranch facilities in Delamar Valley**—K07QH, Pahrana-gat Valley Television District, Box 423, Alamo, NV (KVBC Ch. 3 Las Vegas)—1-w.
- Area 12 & Ranier Mesa**—K03BW, Herschel C. McKenzie, 4201 El Jardin, Las Vegas, NV (KLAS-TV Ch. 8 Las Vegas)—1-w.
- Area 12 & Ranier Mesa**—K10EH, Herschel C. McKenzie, 4201 El Jardin, Las Vegas, NV (KVBC Ch. 3 Las Vegas)—1-w.
- Area 12 & Ranier Mesa**—K12DT, Herschel C. McKenzie, 4201 El Jardin, Las Vegas, NV (KTNV Ch. 13 Las Vegas)—1-w.
- Area 12 Compound of ERDA Test Site**—K35AA, Communications Engineering Inc., 3420 Spring Mountain Rd., Las Vegas, NV (KTVN Ch. 2 Reno)—338-w.
- Area 12 Compound of ERDA Test Site**—K38AA, Communications Engineering Inc., 3420 Spring Mountain Rd., Las Vegas, NV (KLAS-TV Ch. 8 Las Vegas)—10-w.
- Area 12 Compound of ERDA Test Site**—K41AA, Communications Engineering Inc., 3420 Spring Mountain Rd., Las Vegas, NV (KVBC Ch. 3 Las Vegas)—100-w.
- Area 23 Compound of ERDA Test Site**—K02IE, Communications Engineering Inc., 3420 Spring Mountain Rd., Las Vegas, NV (KVBC Ch. 3 Las Vegas)—10-w.
- Area 23 Compound of ERDA Test Site**—K04IM, Communications Engineering Inc., 3420 Spring Mountain Rd., Las Vegas, NV (KLAS-TV Ch. 8 Las Vegas)—10-w.
- Area 23 Compound of ERDA Test Site**—K06IT, Communications Engineering Inc., 3420 Spring Mountain Rd., Las Vegas, NV (KTNV Ch. 13 Las Vegas)—10-w.
- Area 51 Compound of ERDA Test Site**—K06IU, Communications Engineering Inc., 3420 Spring Mountain Rd., Las Vegas, NV (KVBC Ch. 3 Las Vegas)—10-w.
- Area 51 Compound of ERDA Test Site**—K09NV, Communications Engineering Inc., 3420 Spring Mountain Rd., Las Vegas, NV (KLAS-TV Ch. 8 Las Vegas)—10-w.
- Area 51 Compound of ERDA Test Site**—K11NI, Communications Engineering Inc., 3420 Spring Mountain Rd., Las Vegas, NV (KTNV Ch. 13 Las Vegas)—10-w.
- Area 6 Compound of ERDA Test Site**—K48AB, Communications Engineering Inc., 3420 Spring Mountain Rd., Las Vegas, NV (KLAS-TV Ch. 8 Las Vegas)—100-w.
- Area 6 Compound of ERDA Test Site**—K52AC, Communications Engineering Inc., 3420 Spring Mountain Rd., Las Vegas, NV (KVBC Ch. 3 Las Vegas)—100-w.
- Ash Springs**—See K02KF, Alamo.
- Ash Springs**—See K04KH, Alamo.
- Ash Springs**—See K07QH, Alamo.
- Ash Springs**—See K09SC, Alamo.
- Ash Springs**—See K11PV, Alamo.
- Austin**—K10KB, Austin TV Assn., Box 36, Austin, NV (KTVN Ch. 2 Reno)—5-w.
- Austin**—K12IX, Donrey of Nevada Inc., Box 10000, 4850 Ampere Dr., Reno, NV 89510 (KOLO-TV Ch. 8 Reno)—10-w.
- Austin Peak**—K06KD, Valley Bcstg. Co., Box 44169, Las Vegas, NV 89116 (KVBC Ch. 3 Las Vegas)—10-w.
- Babbitt**—K53AU, Mineral TV District 1, Box 1485, Hawthorne, NV (KQED Ch. 9 San Francisco, CA)—100-w.
- Babbitt**—K558F, Mineral TV District 1, Box 1485, Hawthorne, NV (KCRL Ch. 4 Reno)—20-w.
- Babbitt**—K7BCN, Mineral TV District 1, Box 1485, Hawthorne, NV (KTVN Ch. 2 Reno)—110-w.
- Babbitt & Hawthorne**—K73BS, Mineral TV District 1, Box 1485, Hawthorne, NV (KTVN Ch. 2 Reno)—100-w.
- Baker**—See K07OH, Garrison.
- Baker**—See K09NB, Garrison.
- Baker**—See K11NP, Garrison.
- Baker**—See K130J, Garrison.
- Battle Mountain**—K11YI, Battle Mountain TV District, Battle Mountain, NV (KTVN Ch. 2 Reno)—10-w.
- Battle Mountain**—K13JD, Battle Mountain TV District, Battle Mountain, NV (KOLO-TV Ch. 8 Reno)—10-w.
- Beatty**—K02JM, Beatty TV Maintenance District, County of Nye, Box 65, Beatty, NV (KTNV Ch. 13 Las Vegas)—1-w.
- Beatty**—K04JK, Beatty TV Maintenance District, County of Nye, Box 65, Beatty, NV (KVBC Ch. 3 Las Vegas)—1-w.
- Beatty**—K07PM, Beatty TV Maintenance District, County of Nye, Box 65, Beatty, NV (KLAS-TV Ch. 8 Las Vegas)—1-w.
- Beowawe**—K40CA, Elko TV District, Box 456, Elko, NV 89801 (KOLO-TV Ch. 8 Reno)—20-w.
- Beowawe**—K78DC, Elko TV District, Box 456, Elko, NV 89801 (KOLO-TV Ch. 8 Reno)—100-w.
- Beowawe & Crescent Valley**—K04GD, Eureka TV Tax District No. 2, Eureka, NV (KTVN Ch. 2 Reno)—10-w.
- Beowawe & Crescent Valley**—K09MN, Carlin TV District, Box 641, Carlin, NV (KTVB Ch. 7 Boise, ID)—10-w.
- Beowawe & Crescent Valley**—K12HY, Eureka TV Tax District No. 2, Eureka, NV (KOLO-TV Ch. 8 Reno)—10-w.
- Bottle Creek, Kings River & Drovada**—K60AP, Quinn River TV Maintenance District, Box 8, Orovada, NV (KOLO-TV Ch. 8 Reno)—100-w.
- Boulder City**—K11DS, Boulder City, Box 367, Boulder City, NV (KTNV Ch. 13 Las Vegas)—1-w.
- Callente**—K02JO, Lincoln County TV District 1, Box 216, Pioche, NV (KVU-TV Ch. 5 Henderson-Las Vegas)—1-w.
- Callente**—K09FL, Lincoln County TV District 1, Box 216, Pioche, NV (KLAS-TV Ch. 8 Las Vegas)—1-w.
- Callente**—K11CN, Lincoln County TV District 1, Box 216, Pioche, NV (KVBC Ch. 3 Las Vegas)—1-w.
- Callente**—K13LV, Lincoln County TV District 1, Box 216, Pioche, NV (KTNV Ch. 13 Las Vegas)—1-w.
- Callente**—K45AL, Lincoln County TV District 1, Box 216, Pioche, NV (KLVX Ch. 10 Las Vegas)—1-w.
- Carlin**—K138B, Carlin TV District, Box 641, Carlin, NV (KSL-TV Ch. 5 Salt Lake City, UT)—10-w.
- Carlin**—K44AM, Carlin TV District, Box 641, Carlin, NV (WGN-TV Ch. 9 Chicago, IL via satellite)—20-w.
- Carlin**—K60AF, Carlin TV District, Box 641, Carlin, NV (KCRL Ch. 4 Reno)—20-w.
- Carlin**—K62AE, Carlin TV District, Box 641, Carlin, NV (KOLO-TV Ch. 8 Reno)—20-w.
- Carson City**—K15AN, Channel 5 Public Bcstg. Inc., Box 14730, Reno, NV 89507 (KNPB Ch. 5 Reno)—1-w.
- Carson City**—K57CV, Page Enterprises Inc., Box 11129, 4920 Brookside Court, Reno, NV 89510 (KAME-TV Ch. 21 Reno)—1-w.
- Carson City**—K80BR, Circle L Inc., Box 7160, Reno, NV 89510 (KCRL Ch. 4 Reno)—100-w.
- Carson City & Washoe Valley**—K10GS, Circle L Inc., Box 7160, Reno, NV 89510 (KCRL Ch. 4 Reno)—10-w.
- Carson City & Washoe Valley**—K12GW, Sarkes Tarzian Inc., Box 7220, 4925 Energy Way, Reno, NV 89502 (KTVN Ch. 2 Reno)—10-w.
- Clover Valley**—See K588R, Wells.
- Copper Canyon Mines & vicinity**—K06FQ, Battle Mountain TV District, Battle Mountain, NV (KTVN Ch. 2 Reno)—10-w.
- Cottonwood Cove**—K06IV, Don D. Tobey, Box 1000, Cottonwood Cove, NV (KTSP-TV Ch. 10 Phoenix, AZ)—1-w.
- Cottonwood Cove**—K11NQ, Don D. Tobey, Box 1000, Cottonwood Cove, NV (KTVK Ch. 3 Phoenix, AZ)—1-w.
- Cottonwood Cove**—K130L, Don D. Tobey, Box 1000, Cottonwood Cove, NV (KLAS-TV Ch. 8 Las Vegas)—1-w.
- Crescent Valley**—See K04GD, Beowawe.
- Crescent Valley**—See K09MN, Beowawe.
- Crescent Valley**—See K12HY, Beowawe.
- Crystal Bay**—K12HJ, Sarkes Tarzian Inc., Box 7220, 4925 Energy Way, Reno, NV 89502 (KTVN Ch. 2 Reno)—5-w.
- Crystal Bay & Zephyr Cove**—K58AO, Donrey of Nevada Inc., Box 10000, 4850 Ampere Dr., Reno, NV 89510 (KOLO-TV Ch. 8 Reno)—100-w.
- Crystal Bay, NV & Meeks Bay & Rubicon Bay, CA**—K60AS, Sarkes Tarzian Inc., Box 7220, 4925 Energy Way, Reno, NV 89502 (KTVN Ch. 2 Reno)—100-w.
- Currant**—See K06KM, Duckwater.
- Currant**—See K07QR, Duckwater.
- Currant**—See K12MT, Duckwater.
- Currant**—See K49AN, Railroad Valley.
- Currant**—See K55CR, Duckwater.
- Currant**—See K66BU, Duckwater.
- Currant Creek**—See K63CH, Eureka.
- Dayton**—K06JK, Senior Citizens of Dayton, Nevada Inc., Box 163, Dayton, NV 89403 (KOLO-TV Ch. 8 Reno)—10-w.
- Dayton**—K13PD, Senior Citizens of Dayton, Nevada Inc., Box 163, Dayton, NV 89403 (KTVN Ch. 2 Reno)—10-w.
- Dayton**—K33CM, Senior Citizens of Dayton, Nevada Inc., Box 163, Dayton, NV 89403 (KCRL Ch. 4 Reno)—10-w.
- Delamar Valley**—See K07QH, Alamo.
- Denio**—K09ON, Red Point Community Club Inc., Trout Creek Ranch, Andrews, OR (KIVI Ch. 6 Nampa-Boise-Caldwell, ID)—1-w.
- Denio**—K10GB, Red Point Community Club Inc., Trout Creek Ranch, Andrews, OR (KBCI-TV Ch. 2 Boise, ID)—1-w.
- Denio**—K11RO, Red Point Community Club Inc., Trout Creek Ranch, Andrews, OR (KBCI-TV Ch. 2 Boise, ID)—1-w.
- Denio**—K13IM, Red Point Community Club Inc., Trout Creek Ranch, Andrews, OR (KTVB Ch. 7 Boise, ID)—1-w.
- Diamond Valley**—See K63CH, Eureka.
- Duckwater**—See K49AN, Railroad Valley.
- Duckwater**—See K63CH, Eureka.
- Duckwater, Currant & Railroad Valley**—K06KM, Railroad Valley General Improvement District, Duckwater, NV (KTVN Ch. 2 Reno)—10-w.
- Duckwater, Currant & Railroad Valley**—K07QR, Railroad Valley General Improvement District, Duckwater, NV (KTVX Ch. 4 Salt Lake City, UT)—10-w.
- Duckwater, Currant & Railroad Valley**—K12MT, Railroad Valley General Improvement District, Duckwater, NV (KVBC Ch. 3 Las Vegas)—10-w.
- Duckwater, Currant & Railroad Valley**—K55CR, Railroad Valley General Improvement District, Duckwater, NV (KTVN Ch. 2 Reno)—20-w.
- Duckwater, Currant & Railroad Valley**—K66BU, Railroad Valley General Improvement District, Duckwater, NV (KTVX Ch. 4 Salt Lake City, UT)—20-w.
- Eldorado Valley (South end)**—K65AX, County of Clark, Clark Board of Commissioners, Courthouse Annex, Las Vegas, NV (KVBC Ch. 3 Las Vegas)—100-w.
- Elko**—K10JS, Sarkes Tarzian Inc., Box 7220, 4925 Energy Way, Reno, NV 89502 (KTVN Ch. 2 Reno)—100-w.
- Elko**—K50CA, Elko TV District, Box 456, Elko, NV 89801 (KTVB Ch. 7 Boise, ID)—100-w.
- Elko**—K72DX, Elko TV District, Box 456, Elko, NV 89801 (KTVB Ch. 7 Boise, ID)—100-w.
- Elko**—K75CW, Elko TV District, Box 456, Elko, NV 89801 (KOLO-TV Ch. 8 Reno)—100-w.
- Ely**—K06HT, Sarkes Tarzian Inc., Box 7220, 4925 Energy Way, Reno, NV 89502 (KTVN Ch. 2 Reno)—100-w.

Translators—Nevada

- Ely—K30CN**, White Pine Television District No. 1, Box 704, Ely, NV 89301 (KTVX Ch. 4 Salt Lake City, UT)—20-w.
- Ely—K32CJ**, White Pine Television District No. 1, Box 704, Ely, NV 89301 (KUTV Ch. 2 Salt Lake City, UT)—20-w.
- Ely—K34CM**, White Pine Television District No. 1, Box 704, Ely, NV 89301 (KSL-TV Ch. 5 Salt Lake City, UT)—20-w.
- Ely—K51AD**, White Pine Television District No. 1, Box 704, Ely, NV 89301 (KTVN Ch. 2 Reno)—20-w.
- Ely—K65AC**, White Pine Television District No. 1, Box 704, Ely, NV 89301 (KLAS-TV Ch. 8 Las Vegas)—20-w.
- Ely—K67AL**, White Pine Television District No. 1, Box 704, Ely, NV 89301 (KLVX Ch. 10 Las Vegas)—20-w.
- Ely & McGill—K03DN**, Donrey of Nevada Inc., Box 10000, 4850 Ampere Dr., Reno, NV 89510 (KOLO-TV Ch. 8 Reno)—10-w.
- Ely & McGill—K58BC**, Valley Bcstg. Co., Box 44169, Las Vegas, NV 89116 (KVBC Ch. 3 Las Vegas)—100-w.
- * Ely & McGill (Murray Canyon & Campton Street areas)—K13NR**, White Pine Television District No. 1, Box 704, Ely, NV 89301 (KLVX Ch. 10 Las Vegas)—10-w.
- Ely (Campton St. area), Mill & Murray Canyon area—K07DU**, White Pine Television District No. 1, Box 704, Ely, NV 89301 (KTVX Ch. 4 Salt Lake City, UT)—10-w.
- Ely (Campton St. area), Mill & Murray Canyon area—K09EA**, White Pine Television District No. 1, Box 704, Ely, NV 89301 (KUTV Ch. 2 Salt Lake City, UT)—10-w.
- Ely (Campton St. area), Mill & Murray Canyon area—K11EE**, White Pine Television District No. 1, Box 704, Ely, NV 89301 (KSL-TV Ch. 5 Salt Lake City, UT)—10-w.
- Empire—K47CZ**, Gypsum Communications Co., Box 130, Empire, NV 89405 (KTVN Ch. 2 Reno)—100-w.
- Empire—K49CI**, Gypsum Communications Co., Box 130, Empire, NV 89405 (KCRL Ch. 4 Reno)—100-w.
- Eureka—K40CI**, Eureka TV Tax District No. 2, Eureka, NV (KUTV Ch. 2 Salt Lake City, UT)—20-w.
- Eureka—K42CL**, Eureka TV Tax District No. 2, Eureka, NV (KSL-TV Ch. 5 Salt Lake City, UT)—10-w.
- Eureka—See K49AN**, Railroad Valley.
- Eureka—K57BU**, Valley Bcstg. Co., Box 44169, Las Vegas, NV 89116 (KVBC Ch. 3 Las Vegas)—100-w.
- Eureka—K60AQ**, Eureka TV Tax District No. 2, Eureka, NV (KTVN Ch. 2 Reno)—100-w.
- * Eureka—K67AE**, Eureka TV Tax District No. 2, Eureka, NV (KOLO-TV Ch. 8 Reno)—20-w.
- Eureka—K68CS**, Eureka TV Tax District No. 2, Eureka, NV (KUTV Ch. 2 Salt Lake City, UT)—100-w.
- Eureka, Diamond Valley, Duckwater, Railroad Valley & Currant Creek—K63CH**, Eureka TV Tax District No. 2, Eureka, NV (KOLO-TV Ch. 8 Reno)—100-w.
- * Fallon—K11SL**, Sarkes Tarzian Inc., Box 7220, 4925 Energy Way, Reno, NV 89502 (KTVN Ch. 2 Reno)—10-w.
- Fallon—K13QV**, Circle L Inc., Box 7160, Reno, NV 89510 (KCRL Ch. 4 Reno)—10-w.
- Fallon—K44BE**, Page Enterprises Inc., Box 11129, 4920 Brookside Court, Reno, NV 89510 (KAME-TV Ch. 21 Reno)—100-w.
- Fish Lake Valley—K55CG**, Fish Lake Valley TV District, Box 10, Dyer, NV (KCRL Ch. 4 Reno)—20-w.
- Fish Lake Valley—K64AE**, Fish Lake Valley TV District, Box 10, Dyer, NV (KTVN Ch. 2 Reno)—20-w.
- Fish Lake Valley—K71AX**, Fish Lake Valley TV District, Box 10, Dyer, NV (KOLO-TV Ch. 8 Reno)—10-w.
- Gabbs—K11IX**, Basic Inc., Box 4, Gabbs, NV (KTVN Ch. 2 Reno)—1-w.
- Gabbs—K13JB**, Basic Inc., Box 4, Gabbs, NV (KCRL Ch. 4 Reno)—1-w.
- Golconda & Paradise Valley—K64AD**, Humboldt County TV Maintenance Board, Box 52, Court House, Bridge St., Winnemucca, NV (KTVN Ch. 2 Reno)—20-w.
- Golconda & Paradise Valley—K66AG**, Humboldt County TV Maintenance Board, Box 52, Court House, Bridge St., Winnemucca, NV (KOLO-TV Ch. 8 Reno)—100-w.
- Golconda, Paradise Valley & Winnemucca—K61DJ**, Humboldt County TV Maintenance Board, Box 52, Court House, Bridge St., Winnemucca, NV (KBCI-TV Ch. 2 Boise, ID)—10-w.
- Golconda, Paradise Valley & Winnemucca—K72BO**, Humboldt County TV Maintenance Board, Box 52, Court House, Bridge St., Winnemucca, NV (KCRL Ch. 4 Reno)—10-w.
- Goldfield—K07NW**, Goldfield TV District, Box 505, Goldfield, NV (KCRL Ch. 4 Reno)—1-w.
- Goldfield—K10EX**, Goldfield TV District, Box 505, Goldfield, NV (KOLO-TV Ch. 8 Reno)—1-w.
- Goldfield—K130D**, Goldfield TV District, Box 505, Goldfield, NV (KTVN Ch. 2 Reno)—1-w.
- Goodsprings—K02FM**, Clark County School District, Courthouse Annex, 2832 E. Flamingo, Las Vegas, NV 89121 (KLVX Ch. 10 Las Vegas)—1-w.
- Hawthorne—K50AI**, Mineral TV District 1, Box 1485, Hawthorne, NV (KQED Ch. 9 San Francisco, CA)—100-w.
- Hawthorne—K70AB**, Mineral TV District 1, Box 1485, Hawthorne, NV (KCRL Ch. 4 Reno)—100-w.
- Hawthorne—See K73BS**, Babbitt.
- Hawthorne—K80AH**, Mineral TV District 1, Box 1485, Hawthorne, NV (KOLO-TV Ch. 8 Reno)—100-w.
- Hawthorne & Rattlesnake Flats—K35AX**, Page Enterprises Inc., Box 11129, 4920 Brookside Court, Reno, NV 89510 (KAME-TV Ch. 21 Reno)—100-w.
- Henderson—K60AN**, KLAS Inc., Box 15047, Las Vegas, NV 89109 (KLAS-TV Ch. 8 Las Vegas)—10-w.
- Hiko—See K02KF**, Alamo.
- Hiko—See K04KH**, Alamo.
- Hiko—See K11PV**, Alamo.
- Hiko in Pahrnanagat Valley—See K07QH**, Alamo.
- Hot Creek Valley & Stone Cabin Valley—K09JC**, Joe B. Fallini Jr., Twin Springs Via, Tonopah, NV 89049 (KOLO-TV Ch. 8 Reno)—1-w.
- Imlay—K62BI**, Humboldt County TV Maintenance Board, Box 52, Court House, Bridge St., Winnemucca, NV (KCRL Ch. 4 Reno)—20-w.
- Imlay—K66AF**, Humboldt County TV Maintenance Board, Box 52, Court House, Bridge St., Winnemucca, NV (KOLO-TV Ch. 8 Reno)—20-w.
- Independence Valley—K12JS**, Tuscarora TV, Spanish Ranch, Tuscarora, NV (KIVI Ch. 6 Nampa-Boise-Caldwell, ID)—10-w.
- Indian Springs—K04JY**, Indian Springs Civic Assn., Box 347, Indian Springs, NV (KLAS-TV Ch. 8 Las Vegas)—1-w.
- Indian Springs—K06KE**, Indian Springs Civic Assn., Box 347, Indian Springs, NV (KTNV Ch. 13 Las Vegas)—1-w.
- Indian Springs—K07JC**, Clark County School District, Courthouse Annex, 2832 E. Flamingo, Las Vegas, NV 89121 (KLVX Ch. 10 Las Vegas)—1-w.
- Indian Springs—K09PT**, Indian Springs Civic Assn., Box 347, Indian Springs, NV (KVUU-TV Ch. 5 Henderson-Las Vegas)—1-w.
- Indian Springs—K11QA**, Indian Springs Civic Assn., Box 347, Indian Springs, NV (KVBC Ch. 3 Las Vegas)—1-w.
- * Jackpot—K57EE**, KMVT Bcstg. Inc., 1100 Blue Lakes Blvd. N, Twin Falls, ID 83301 (KMVT Ch. 11 Twin Falls, ID)—1-w.
- Kings & Quinn Rivers Crossing—K10HJ**, Quinn River TV Maintenance District, Box 8, Orovada, NV (KBCI-TV Ch. 2 Boise, ID)—5-w.
- Kings River—K04GA**, Quinn River TV Maintenance District, Box 8, Orovada, NV (KTVB Ch. 7 Boise, ID)—1-w.
- Kings River—See K60AP**, Bottle Creek.
- Las Vegas—K27AF**, Las Tres Campanas Television (KWEX-TV Ch. 41 San Antonio, TX; KMEX-TV Ch. 34 Los Angeles, CA)—1000-w.
- Logandale, Moapa area & Overton—K54CJ**, Moapa Valley TV Maintenance District, Box 553, Overton, NV (KSL-TV Ch. 5 Salt Lake City, UT)—20-w.
- * Lovelock—K34BL**, Page Enterprises Inc., Box 11129, 4920 Brookside Court, Reno, NV 89510 (KAME-TV Ch. 21 Reno)—100-w.
- Lovelock—K70AY**, Pershing County TV Tax District, 735 Cornell Ave., Lovelock, NV (KOLO-TV Ch. 8 Reno)—20-w.
- Lovelock—K75CD**, Pershing County TV Tax District, 735 Cornell Ave., Lovelock, NV (KCRL Ch. 4 Reno)—20-w.
- Lovelock—K78CJ**, Pershing County TV Tax District, 735 Cornell Ave., Lovelock, NV (KTVN Ch. 2 Reno)—100-w.
- Lund & Preston—K08CB**, White Pine Television District No. 1, Box 704, Ely, NV 89301 (KTVX Ch. 4 Salt Lake City, UT)—10-w.
- Lund & Preston—K10BU**, White Pine Television District No. 1, Box 704, Ely, NV 89301 (KUTV Ch. 2 Salt Lake City, UT)—10-w.
- Lund & Preston—K12DE**, White Pine Television District No. 1, Box 704, Ely, NV 89301 (KSL-TV Ch. 5 Salt Lake City, UT)—10-w.
- Lund & Preston—K49AM**, White Pine Television District No. 1, Box 704, Ely, NV 89301 (KLVX Ch. 10 Las Vegas)—100-w.
- Lund & Preston—K53AN**, White Pine Television District No. 1, Box 704, Ely, NV 89301 (KLAS-TV Ch. 8 Las Vegas)—20-w.
- Luning—See K67CF**, Mina.
- Luning & Mine—K05AF**, Mineral TV District 1, Box 1485, Hawthorne, NV (KOLO-TV Ch. 8 Reno)—1-w.
- Luning & Mine—K10GT**, Mineral TV District 1, Box 1485, Hawthorne, NV (KTVN Ch. 2 Reno)—10-w.
- Luning & Mine—K76CP**, Mineral TV District 1, Box 1485, Hawthorne, NV (KCRL Ch. 4 Reno)—20-w.
- Manhattan—K06KQ**, County of Nye, Box 153, Tonopah, NV (KOLO-TV Ch. 8 Reno)—10-w.
- Manhattan—K10LQ**, County of Nye, Box 153, Tonopah, NV (KTVN Ch. 2 Reno)—10-w.
- Manhattan—K12MW**, County of Nye, Box 153, Tonopah, NV (KCRL Ch. 4 Reno)—10-w.
- McDermitt—K04AK**, Quinn River TV Maintenance District, Box 8, Orovada, NV (KTVB Ch. 7 Boise, ID)—10-w.
- McDermitt—K10BE**, Quinn River TV Maintenance District, Box 8, Orovada, NV (KBCI-TV Ch. 2 Boise, ID)—5-w.
- McDermitt—K12LE**, Quinn River TV Maintenance District, Box 8, Orovada, NV (KIVI Ch. 6 Nampa-Boise-Caldwell, ID)—5-w.
- McGill—See K03DN**, Ely.
- McGill—See K13NR**, Ely.
- McGill—See K58BC**, Ely.
- Mercury—K06CR**, Herschel C. McKenzie, 4201 El Jardin, Las Vegas, NV (KTVN Ch. 2 Reno)—1-w.
- Mercury—K10EI**, Herschel C. McKenzie, 4201 El Jardin, Las Vegas, NV (KVBC Ch. 3 Las Vegas)—1-w.
- Mercury—K12DS**, Herschel C. McKenzie, 4201 El Jardin, Las Vegas, NV (KLAS-TV Ch. 8 Las Vegas)—1-w.
- Mesquite (Virgin Valley)—K02FN**, Clark County School District, Courthouse Annex, 2832 E. Flamingo, Las Vegas, NV 89121 (KLVX Ch. 10 Las Vegas)—10-w.
- Mesquite, NV & Gunlock/Vayo, UT—K55DL**, William John Miner, Box K, St. George, UT (KSL-TV Ch. 5 Salt Lake City, UT)—100-w.
- Metropolis—See K58BR**, Wells.
- Mill—See K07DU**, Ely.
- Mill—See K09EA**, Ely.

- Mill**—See K11EE, Ely.
- Mina**—See K05AF, Luning.
- Mina**—See K10GT, Luning.
- Mina**—See K76CP, Luning.
- Mina & Luning**—K67CF, Mineral TV District 1, Box 1485, Hawthorne, NV (KQED Ch. 9 San Francisco, CA)—20-w.
- Moapa**—See K54CJ, Logandale.
- Mountain City**—K09KU, Mountain City TV Assn. Inc., Mountain City, NV (KBCI-TV Ch. 2 Boise, ID)—1-w.
- Mountain City**—K11PE, Mountain City TV Assn. Inc., Mountain City, NV (KIVI Ch. 6 Nampa-Boise-Caldwell, ID)—1-w.
- Mountain City**—K13LJ, Mountain City TV Assn. Inc., Mountain City, NV (KTVB Ch. 7 Boise, ID)—1-w.
- Murray Canyon**—See K07DU, Ely.
- Murray Canyon**—See K09EA, Ely.
- Murray Canyon**—See K11EE, Ely.
- Murray Canyon & Campton St. area in Ely & McGill**—K56AC, White Pine Television District No. 1, Box 704, Ely, NV 89301 (KLAS-TV Ch. 8 Las Vegas)—100-w.
- North Steptoe Valley**—K61AQ, White Pine Television District No. 1, Box 704, Ely, NV 89301 (KSL-TV Ch. 5 Salt Lake City, UT)—100-w.
- Oasis Valley**—K09OB, Beatty TV Maintenance District, County of Nye, Box 65, Beatty, NV (KLAS-TV Ch. 8 Las Vegas)—10-w.
- Oasis Valley**—K110Q, Beatty TV Maintenance District, County of Nye, Box 65, Beatty, NV (KVBC Ch. 3 Las Vegas)—10-w.
- Oasis Valley**—K13PK, Beatty TV Maintenance District, County of Nye, Box 65, Beatty, NV (KTNV Ch. 13 Las Vegas)—10-w.
- Orovada**—K06CT, Quinn River TV Maintenance District, Box 8, Orovada, NV (KBCI-TV Ch. 2 Boise, ID)—5-w.
- Orovada**—K13EN, Quinn River TV Maintenance District, Box 8, Orovada, NV (KTVB Ch. 7 Boise, ID)—5-w.
- Orovada**—See K60AP, Bottle Creek.
- Overton**—See K54CJ, Logandale.
- Overton & upper Muddy River area**—K071J, Moapa Valley TV Maintenance District, Box 553, Overton, NV (KTNV Ch. 13 Las Vegas)—1-w.
- Overton & upper Muddy River area**—K091T, Moapa Valley TV Maintenance District, Box 553, Overton, NV (KLAS-TV Ch. 8 Las Vegas)—1-w.
- Overton & upper Muddy River area**—K11JL, Moapa Valley TV Maintenance District, Box 553, Overton, NV (KVBC Ch. 3 Las Vegas)—1-w.
- Overton & upper Muddy River area**—K76CV, Moapa Valley TV Maintenance District, Box 553, Overton, NV (KVVU-TV Ch. 5 Henderson-Las Vegas)—1-w.
- Overton (Moapa Valley)**—K02FJ, Clark County School District, Courthouse Annex, 2832 E. Flamingo, Las Vegas, NV 89121 (KLVX Ch. 10 Las Vegas)—10-w.
- Overton, Logandale, Glendale & Moapa area**—K66CB, Moapa Valley TV Maintenance District, Box 553, Overton, NV (KTVX Ch. 4 Salt Lake City, UT)—20-w.
- Owyhee**—K11LI, Owyhee TV Assn., Box 97, Owyhee, NV (KTVB Ch. 7 Boise, ID)—1-w.
- Owyhee**—K13LQ, Owyhee TV Assn., Box 97, Owyhee, NV (KBCI-TV Ch. 2 Boise, ID)—1-w.
- ★ **Pahrump**—K198U, Town of Pahrump, Box 283, Pahrump, NV 89041 (KVVU-TV Ch. 5 Henderson-Las Vegas)—100-w.
- ★ **Pahrump**—K24BY, Town of Pahrump, Box 283, Pahrump, NV 89041 (KVBC Ch. 3 Las Vegas)—100-w.
- ★ **Pahrump**—K368Q, Town of Pahrump, Box 283, Pahrump, NV 89041 (KTNV Ch. 13 Las Vegas)—100-w.
- Pahrump**—K42AA, Communications Engineering Inc., 3420 Spring Mountain Rd., Las Vegas, NV (KTNV Ch. 13 Las Vegas)—100-w.
- Pahrump**—K44AA, Communications Engineering Inc., 3420 Spring Mountain Rd., Las Vegas, NV (KVBC Ch. 3 Las Vegas)—100-w.
- Pahrump**—K49AB, Communications Engineering Inc., 3420 Spring Mountain Rd., Las Vegas, NV (KLAS-TV Ch. 8 Las Vegas)—100-w.
- Pahrump**—K51AC, Communications Engineering Inc., 3420 Spring Mountain Rd., Las Vegas, NV (KVVU-TV Ch. 5 Henderson-Las Vegas)—100-w.
- Pahrump**—K53AE, Communications Engineering Inc., 3420 Spring Mountain Rd., Las Vegas, NV (KLVX Ch. 10 Las Vegas)—100-w.
- ★ **Pahrump**—K61E0, Jerome F. Snyder & Diane R. Snyder, No. 210, 3601 W. Sahara, Las Vegas, NV 89102 (KRLR Ch. 21 Las Vegas)—100-w.
- Pahrump (northern portion)**—K06JP, Communications Engineering Inc., 3420 Spring Mountain Rd., Las Vegas, NV (KLVX Ch. 10 Las Vegas)—10-w.
- Pahrump (northern portion)**—K07PN, Communications Engineering Inc., 3420 Spring Mountain Rd., Las Vegas, NV (KVVU-TV Ch. 5 Henderson-Las Vegas)—10-w.
- Pahrump (northern portion)**—K090E, Communications Engineering Inc., 3420 Spring Mountain Rd., Las Vegas, NV (KLAS-TV Ch. 8 Las Vegas)—10-w.
- Pahrump (northern portion)**—K110V, Communications Engineering Inc., 3420 Spring Mountain Rd., Las Vegas, NV (KVBC Ch. 3 Las Vegas)—10-w.
- Pahrump (northern portion)**—K13PQ, Communications Engineering Inc., 3420 Spring Mountain Rd., Las Vegas, NV (KTNV Ch. 13 Las Vegas)—10-w.
- Panaca**—K04HF, Lincoln County TV District 1, Box 216, Pioche, NV (KTNV Ch. 13 Las Vegas)—1-w.
- Panaca**—K06DM, Lincoln County TV District 1, Box 216, Pioche, NV (KLAS-TV Ch. 8 Las Vegas)—1-w.
- Panaca**—K07CM, Lincoln County TV District 1, Box 216, Pioche, NV (KVBC Ch. 3 Las Vegas)—1-w.
- Panaca**—K55AO, White Pine Television District No. 1, Box 704, Ely, NV 89301 (KLVX Ch. 10 Las Vegas)—100-w.
- Panaca**—K61AW, Lincoln County TV District 1, Box 216, Pioche, NV (KVVU-TV Ch. 5 Henderson-Las Vegas)—100-w.
- Paradise Valley**—K09MM, Humboldt County TV Maintenance Board, Box 52, Court House, Bridge St., Winnemucca, NV (KBCI-TV Ch. 2 Boise, ID)—5-w.
- Paradise Valley**—K11MU, Humboldt County TV Maintenance Board, Box 52, Court House, Bridge St., Winnemucca, NV (KTVB Ch. 7 Boise, ID)—5-w.
- Paradise Valley**—See K61DJ, Golconda.
- Paradise Valley**—See K64AD, Golconda.
- Paradise Valley**—See K66AG, Golconda.
- Paradise Valley**—See K7280, Golconda.
- Pioche**—K03CM, Lincoln County TV District 1, Box 216, Pioche, NV (KVBC Ch. 3 Las Vegas)—1-w.
- Pioche**—K09FJ, Lincoln County TV District 1, Box 216, Pioche, NV (KLAS-TV Ch. 8 Las Vegas)—1-w.
- Pioche**—K11IV, Lincoln County TV District 1, Box 216, Pioche, NV (KTNV Ch. 13 Las Vegas)—1-w.
- Pioche**—K13PU, Lincoln County TV District 1, Box 216, Pioche, NV (KVVU-TV Ch. 5 Henderson-Las Vegas)—1-w.
- ★ **Pioche**—K45AO, Lincoln County TV District 1, Box 216, Pioche, NV (KLVX Ch. 10 Las Vegas)—1-w.
- Preston**—See K08CB, Lund.
- Preston**—See K108U, Lund.
- Preston**—See K12DE, Lund.
- Preston**—See K49AM, Lund.
- Preston**—See K53AN, Lund.
- Quinn River Crossing**—See K10HJ, Kings River Crossing.
- Railroad Valley**—See K06KM, Duckwater.
- Railroad Valley**—See K07QR, Duckwater.
- Railroad Valley**—See K12MT, Duckwater.
- Railroad Valley**—See K55CR, Duckwater.
- Railroad Valley**—See K63CH, Eureka.
- Railroad Valley**—See K66BU, Duckwater.
- ★ **Railroad Valley, Duckwater, Currant & Eureka**—K49AN, Duckwater Shoshone Tribe, Box 68, Duckwater, NV (KLVX Ch. 10 Las Vegas)—100-w.
- Ranier Mesa**—See K03BW, Area 12.
- Ranier Mesa**—See K10EH, Area 12.
- Ranier Mesa**—See K12DT, Area 12.
- Rattlesnake Flats**—See K35AX, Hawthome.
- Redhouse area & Velmy**—K63BH, Humboldt County TV Maintenance Board, Box 52, Court House, Bridge St., Winnemucca, NV (KCRL Ch. 4 Reno)—100-w.
- Redhouse area & Velmy**—K65BL, Humboldt County TV Maintenance Board, Box 52, Court House, Bridge St., Winnemucca, NV (KOLO-TV Ch. 8 Reno)—100-w.
- Redhouse area & Velmy**—K69CC, Humboldt County, Box 52, Court House, Bridge St., Winnemucca, NV (KTVN Ch. 2 Reno)—100-w.
- Reno**—K55DP, Reno Entertainment Television Inc., 1001 North Rd., Belmont, CA (WHSP Ch. 65 Vineland, NJ)—1000-w.
- Reno (shadow area)**—K11JN, Donrey of Nevada Inc., Box 10000, 4850 Ampere Dr., Reno, NV 89510 (KOLO-TV Ch. 8 Reno)—100-w. Note: Licensed as LPTV.
- ★ **Round Mountain**—K05HD, Washoe County School District, 425 E. Ninth St., Reno, NV (KVIE Ch. 6 Sacramento-Stockton, CA)—10-w.
- ★ **Round Mountain**—K090G, Smokey Valley TV District, Smokey Valley Maintenance Sta., Round Mountain, NV (KTVN Ch. 2 Reno)—10-w.
- ★ **Round Mountain**—K110T, Smokey Valley TV District, Smokey Valley Maintenance Sta., Round Mountain, NV (KCRL Ch. 4 Reno)—10-w.
- Round Mountain**—K13PR, Smokey Valley TV District, Smokey Valley Maintenance Sta., Round Mountain, NV (KOLO-TV Ch. 8 Reno)—10-w.
- Ruth**—K03DS, White Pine Television District No. 1, Box 704, Ely, NV 89301 (KLAS-TV Ch. 8 Las Vegas)—1-w.
- Ruth**—K07DV, White Pine Television District No. 1, Box 704, Ely, NV 89301 (KTVX Ch. 4 Salt Lake City, UT)—1-w.
- Ruth**—K09DW, White Pine Television District No. 1, Box 704, Ely, NV 89301 (KUTV Ch. 2 Salt Lake City, UT)—1-w.
- Ruth**—K11ED, White Pine Television District No. 1, Box 704, Ely, NV 89301 (KSL-TV Ch. 5 Salt Lake City, UT)—1-w.
- Ruth**—K13NQ, White Pine Television District No. 1, Box 704, Ely, NV 89301 (KLVX Ch. 10 Las Vegas)—1-w.
- Ryndon & Starr Valley**—K02KS, Elko TV District, Box 456, Elko, NV 89801 (KOLO-TV Ch. 8 Reno)—1-w.
- ★ **Sandy Valley**—K23BS, Clark County School District, Courthouse Annex, 2832 E. Flamingo, Las Vegas, NV 89121 (KLVX Ch. 10 Las Vegas)—100-w.
- Schurz**—K34BX, Walker River Paiute Tribe, Walker River Reservation, Schurz, NV 89427 (KTVN Ch. 2 Reno)—20-w.
- Schurz**—K46CC, Walker River Paiute Tribe, Walker River Reservation, Schurz, NV 89427 (KTVN Ch. 2 Reno)—5-w.
- ★ **Schurz**—K58CY, Walker River Paiute Tribe, Walker River Reservation, Schurz, NV 89427 (KOLO-TV Ch. 8 Reno)—20-w.
- ★ **Schurz**—K64CW, Walker River Paiute Tribe, Walker River Reservation, Schurz, NV 89427 (KAME-TV Ch. 21 Reno)—20-w.
- Searchlight**—K02II, County of Clark, Clark Board of Commissioners, Courthouse Annex, Las Vegas, NV (KTNV Ch. 13 Las Vegas)—1-w.
- Searchlight**—K04IP, County of Clark, Clark Board of Commissioners, Courthouse Annex, Las Vegas, NV (KLAS-TV Ch. 8 Las Vegas)—1-w.
- Searchlight**—K07OF, County of Clark, Clark Board of Commissioners, Courthouse An-

Translators—Nevada

- nex, Las Vegas, NV (KVBC Ch. 3 Las Vegas)—1-w.
- Silver Peak**—K05BV, Silver Peak TV District, Box 102, Silver Peak, NV (KOLo-TV Ch. 8 Reno)—1-w.
- ★ **Silver Peak**—K11NG, Silver Peak TV District, Box 102, Silver Peak, NV (KTVN Ch. 2 Reno)—1-w.
- ★ **Silver Peak**—K130A, Silver Peak TV District, Box 102, Silver Peak, NV (KCRL Ch. 4 Reno)—1-w.
- Silver Springs**—K29BN, American Legion, Post 13, 1101 Ninth St., Silver Springs, NV (KTVN Ch. 2 Reno)—1-w.
- Silver Springs**—K31BM, Lyon County, 34 S. Main St., Yerington, NV 89447 (KCRL Ch. 4 Reno)—1-w.
- Smith**—K24CA, Smith Valley Rotary Club, Walker Community Box 37, Coleville, CA (KTVN Ch. 2 Reno)—5-w.
- Smith**—K30BT, Smith Valley Rotary Club, Walker Community Box 37, Coleville, CA (KCRL Ch. 4 Reno)—10-w.
- Smith & Smith Valley**—K05GD, Smith Valley Rotary Club, Walker Community Box 37, Coleville, CA (KOLo-TV Ch. 8 Reno)—10-w.
- Smith Valley**—See K05GD, Smith.
- Smokey Valley**—K05CO, Smokey Valley TV District, Smokey Valley Maintenance Sta., Round Mountain, NV (KOLo-TV Ch. 8 Reno)—10-w.
- Smokey Valley**—K62AX, Smokey Valley TV District, Smokey Valley Maintenance Sta., Round Mountain, NV (KTVN Ch. 2 Reno)—10-w.
- Smokey Valley**—K66BJ, Smokey Valley TV District, Smokey Valley Maintenance Sta., Round Mountain, NV (KCRL Ch. 4 Reno)—1-w.
- Spring Creek Mobile Home Park**—K12MS, Elko TV District, Box 456, Elko, NV 89801 (KTVB Ch. 7 Boise, ID)—1-w.
- Starr Valley**—See K02KS, Ryndon.
- Starr Valley**—K04JR, Elko TV District, Box 456, Elko, NV 89801 (KTVB Ch. 7 Boise, ID)—10-w.
- Stone Cabin Valley**—See K09JC, Hot Creek Valley.
- Tuscarora**—K04HJ, Tuscarora TV, Spanish Ranch, Tuscarora, NV (KBCI-TV Ch. 2 Boise, ID)—10-w.
- Tuscarora**—K13PC, Sarkes Tarzian Inc., Box 7220, 4925 Energy Way, Reno, NV 89502 (KTVN Ch. 2 Reno)—10-w.
- Ursine**—K02EG, Lincoln County TV District 1, Box 216, Pioche, NV (KVBC Ch. 3 Las Vegas)—1-w.
- Ursine**—K09FK, Lincoln County TV District 1, Box 216, Pioche, NV (KLAS-TV Ch. 8 Las Vegas)—1-w.
- Ursine**—K110W, Lincoln County TV District 1, Box 216, Pioche, NV (KVVU-TV Ch. 5 Henderson-Las Vegas)—1-w.
- Ursine**—K13LU, Lincoln County TV District 1, Box 216, Pioche, NV (KTNV Ch. 13 Las Vegas)—1-w.
- Velmy**—See K63BH, Redhouse.
- Velmy**—See K65BL, Redhouse.
- Velmy**—See K69CC, Redhouse.
- Verdi**—K06GB, Washoe County TV Tax District, Box 78, Verdi, NV (KOLo-TV Ch. 8 Reno)—10-w.
- Verdi**—K10GP, Washoe County TV Tax District, Box 177, Verdi, NV 89439 (KTVN Ch. 2 Reno)—10-w.
- Verdi**—K12HI, Washoe County TV Tax District, Box 177, Verdi, NV 89439 (KCRL Ch. 4 Reno)—10-w.
- Victoria Mines**—K08IY, White Pine Television District No. 1, Box 704, Ely, NV 89301 (KUTV Ch. 2 Salt Lake City, UT)—1-w.
- Victoria Mines**—K10KL, White Pine Television District No. 1, Box 704, Ely, NV 89301 (KTVX Ch. 4 Salt Lake City, UT)—1-w.
- Victoria Mines**—K12KO, White Pine Television District No. 1, Box 704, Ely, NV 89301 (KSL-TV Ch. 5 Salt Lake City, UT)—1-w.
- Virgin Valley**—See K02FN, Mesquite.
- Washoe Valley**—See K10GS, Carson City.
- Washoe Valley**—See K12GW, Carson City.
- Weed Heights**—K75BD, Lyon County, 34 S. Main St., Yerington, NV 89447 (KCRL Ch. 4 Reno)—20-w.
- Weed Heights**—K78DB, Lyon County, 34 S. Main St., Yerington, NV 89447 (KTVN Ch. 2 Reno)—20-w.
- Wells**—K08IO, Sarkes Tarzian Inc., Box 7220, 4925 Energy Way, Reno, NV 89502 (KTVN Ch. 2 Reno)—1-w.
- ★ **Wells**—K61EB, KMVT Bcstg. Inc., 1100 Blue Lakes Blvd. N, Twin Falls, ID 83301 (KMVT Ch. 11 Twin Falls, ID)—1-w.
- ★ **Wells**—K63DQ, KMVT Bcstg. Inc., 1100 Blue Lakes Blvd. N, Twin Falls, ID 83301 (KMVT Ch. 11 Twin Falls, ID)—1-w.
- ★ **Wells**—K65DZ, KMVT Bcstg. Inc., 1100 Blue Lakes Blvd. N, Twin Falls, ID 83301 (KMVT Ch. 11 Twin Falls, ID)—1-w.
- Wells, Metropolis & Clover Valley**—K58BR, Elko TV District, Box 456, Elko, NV 89801 (KSTU Ch. 13 Salt Lake City, UT)—100-w.
- Winnemucca**—K07KH, Sarkes Tarzian Inc., Box 7220, 4925 Energy Way, Reno, NV 89502 (KTVN Ch. 2 Reno)—1-w.
- Winnemucca**—K45BJ, Humboldt County TV Maintenance Board, Box 52, Court House, Bridge St., Winnemucca, NV (KTVB Ch. 7 Boise, ID)—100-w.
- Winnemucca**—K47CH, Humboldt County TV Maintenance Board, Box 52, Court House, Bridge St., Winnemucca, NV (KOLo-TV Ch. 8 Reno)—100-w.
- Winnemucca**—K49BK, Humboldt County TV Maintenance Board, Box 52, Court House, Bridge St., Winnemucca, NV (KBCI-TV Ch. 2 Boise, ID)—100-w.
- ★ **Winnemucca**—K53BG, Humboldt County TV Maintenance Board, Box 52, Court House, Bridge St., Winnemucca, NV (WWOR-TV Ch. 9 New York-Secaucus, NJ)—100-w.
- Winnemucca**—K55CX, Humboldt County TV Maintenance Board, Box 52, Court House, Bridge St., Winnemucca, NV (KCRL Ch. 4 Reno)—100-w.

Winnemucca—See K61DJ, Golconda.

Winnemucca—K69BJ, Humboldt County TV Maintenance Board, Box 52, Court House, Bridge St., Winnemucca, NV (KOLo-TV Ch. 8 Reno)—20-w.

Winnemucca—See K7280, Golconda.

Winnemucca—K80CU, Humboldt County TV Maintenance Board, Box 52, Court House, Bridge St., Winnemucca, NV (KTVN Ch. 2 Reno)—100-w.

Yerington—K06KC, Lyon County, 34 S. Main St., Yerington, NV 89447 (KOLo-TV Ch. 8 Reno)—10-w.

Yerington—K13QS, Lyon County, 34 S. Main St., Yerington, NV 89447 (KCRL Ch. 4 Reno)—10-w.

Yerington—K18BW, Lyon County, 34 S. Main St., Yerington, NV 89447 (KTVN Ch. 2 Reno)—10-w.

Yerington—K72AA, Lyon County, 34 S. Main St., Yerington, NV 89447 (KAME-TV Ch. 21 Reno)—20-w.

YP Ranches—K09LX, Petan Co., Tuscarora, NV (KBCI-TV Ch. 2 Boise, ID)—5-w.

YP Ranches—K13MU, Petan Co., Tuscarora, NV (KTVB Ch. 7 Boise, ID)—5-w.

Zephyr Cove—See K58AO, Crystal Bay.

NEW HAMPSHIRE

Claremont—W10AC, Claremont TV Inc., Claremont, NH (WMTW-TV Ch. 8 Portland-Poland Spring, ME)—1-w.

Claremont—W12AF, Claremont TV Inc., Claremont, NH—1-w.

Lebanon, NH & White River Junction, VT—W65AM, WNNE-TV Inc., Box 1310, White River Junction, VT 05001 (WNNE-TV Ch. 31 Hartford-Hanover, New Hampshire)—100-w.

Lincoln & North Woodstock—W59AB, U. of New Hampshire, Box 1100, Durham, NH 03824 (WENH Ch. 11 Durham)—100-w.

North Woodstock—See W59AB, Lincoln.

NEW JERSEY

★ **Atlantic City**—W34AF, Channel America LPTV Holdings Inc., Suite 804, 24 W. 57th St., New York, NY 10019 (KUSK Ch. 7 Prescott, AZ via satellite)—100-w. Note: Scheduled to operate as LPTV.

★ **Cape May County**—W49AT, New Jersey Public Bcstg. Authority, CN777, 1573 Parkside, Trenton, NJ 08625 (WNJS Ch. 23 Camden)—100-w.

★ **North Bergen County**—W28AB, Affiliated Communications Corp., 333 Jericho Turnpike, Jericho, NY (WHSE Ch. 68 New York-Newark, NJ)—100-w.

NEW MEXICO

Abiquiu—K11MH, Abiquiu Valley TV Assn., General Delivery, Box 63, Abiquiu, NM (KOAT-TV Ch. 7 Albuquerque)—1-w.

Abiquiu rural area—K02HU, Abiquiu Valley TV Assn., General Delivery, Box 63, Abiquiu, NM (KNME-TV Ch. 5 Albuquerque)—1-w.

Abiquiu rural area—K09LY, Abiquiu Valley TV Assn., General Delivery, Box 63, Abiquiu, NM (KOB-TV Ch. 4 Albuquerque)—1-w.

Alamogordo—K40BP, Marsh Media of El Paso, 4140 Rio Bravo, El Paso, TX 79902—10-w.

Alamogordo—K63CD, Sara Diaz Warren, 6200 Valeria, El Paso, TX (KCIK Ch. 14 El Paso, TX)—1-w.

Alamogordo—K69AC, Alamogordo Evening Lions Club, Alamogordo, NM (KOB-TV Ch. 4 Albuquerque)—100-w.

Alamogordo & Holloman AFB—K59AB, Holsum Inc., Box 910, 212-214 N. Main St., Roswell, NM 88201 (KBIM-TV Ch. 10 Roswell)—100-w.

Alamogordo & Holloman AFB—K65CG, Margaret Ann Hebensteit, 206 Laguna Blvd. SW, Albuquerque, NM 87103 (KGGM-TV Ch. 13 Albuquerque)—100-w.

Alamogordo & Holloman AFB—K71CH, KDBC-TV Acquisition Ltd. Partnership, 516 Main St., Columbus, MS 39701 (KDBC-TV Ch. 4 El Paso, TX)—100-w.

Alamogordo & Holloman AFB—K73CG, KOAT-TV Inc., 3801 Carlisle Blvd. NE, Albuquerque, NM 87107 (KOAT-TV Ch. 7 Albuquerque)—100-w.

Alamogordo & Holloman AFB—K75CQ, Tri-State Bcstg. Co. Inc., 801 N. Oregon St., El Paso, TX 79902 (KTSM-TV Ch. 9 El Paso, TX)—100-w.

Alamogordo & Holloman AFB—K77CP, Marsh Media of El Paso, 4140 Rio Bravo, El Paso, TX 79902 (KVIA-TV Ch. 7 El Paso, TX)—100-w.

Alamogordo, Holloman AFB & Tularosa—K67AX, Regents of New Mexico State U., Box TV22, Las Cruces, NM 88003 (KRWG-TV Ch. 22 Las Cruces)—100-w.

Albuquerque—K05GW, Regents of U. of New Mexico & the Board of Education of the City of Albuquerque, 1130 University NE, Albuquerque, NM 87102 (KNME-TV Ch. 5 Albuquerque)—1-w.

Albuquerque—K06LE, KOB-TV Inc., 4 Broadcast Plaza SW, Albuquerque, NM 87104 (KOB-TV Ch. 4 Albuquerque)—10-w.

Albuquerque—K10MG, Hubbard Bcstg. Inc., 365 105th Terrace NE, St. Petersburg, FL 33702 (KOB-TV Ch. 4 Albuquerque)—1-w.

Albuquerque—K48AM, Olivarez TV Co. Inc., 3908 Parsifal NE, Albuquerque, NM (KMEX-TV Ch. 34 Los Angeles, CA; KWEX-TV Ch. 41 San Antonio, TX)—1000-w.

Alma, Glenwood, Mule Creek area & Pleasedon—K02DE, Glenwood TV Club, Box 44, Glenwood, NM (KOAT-TV Ch. 7 Albuquerque)—10-w.

Alma, Glenwood, Mule Creek area & Pleasedon—K08GC, Glenwood TV Club,

- Box 44, Glenwood, NM (KVOA-TV Ch. 4 Tucson, AZ)—10-w.
- Alma, Glenwood, Mule Creek area & Piasanton**—K10IC, Glenwood TV Club, Box 44, Glenwood, NM (KOLD-TV Ch. 13 Tucson, AZ)—10-w.
- Amalia**—K06KL, Amalia TV Translator Assn., Box 27, Costilla, NM (KNME-TV Ch. 5 Albuquerque)—1-w.
- Amalia**—K08IM, Amalia TV Translator Assn., Box 27, Costilla, NM (KOB-TV Ch. 4 Albuquerque)—1-w.
- Amalia**—K10JL, Amalia TV Translator Assn., Box 27, Costilla, NM (KOAT-TV Ch. 7 Albuquerque)—1-w.
- Amalia**—K12KB, Amalia TV Translator Assn., Box 27, Costilla, NM (KGGM-TV Ch. 13 Albuquerque)—1-w.
- Animas & Cotton City**—K02JK, Hidalgo County Commissioners, 300 S. Shakespeare St., Lordsburg, NM (KGUN Ch. 9 Tucson, AZ)—10-w.
- Animas & Cotton City**—K07PL, Hidalgo County Commissioners, 300 S. Shakespeare St., Lordsburg, NM (KOLD-TV Ch. 13 Tucson, AZ)—10-w.
- Animas & Cotton City**—K110N, Hidalgo County Commissioners, 300 S. Shakespeare St., Lordsburg, NM (KVOA-TV Ch. 4 Tucson, AZ)—10-w.
- Arenas Valley**—See K07EB, Arenas.
- Arenas, Arenas Valley, Central, Fierro, Hanover, Hurley, Pinos Altos, Santa Rita, Silver City & suburban area (north)**—K07EB, Margaret Ann Hebensteit, 206 Laguna Blvd. SW, Albuquerque, NM 87103 (KGGM-TV Ch. 13 Albuquerque)—10-w.
- Arenas, Fort Bayard, Hurley, Pinos Altos, Santa Rita & Silver City**—K110U, Pinos Altos TV Assn., 1005 Pope St., Silver City, NM (KVOA-TV Ch. 4 Tucson, AZ)—100-w.
- Arrey & Derry**—K67BG, Margaret Ann Hebensteit, 206 Laguna Blvd. SW, Albuquerque, NM 87103 (KGGM-TV Ch. 13 Albuquerque)—10-w.
- Aztec**—K08FR, Aztec Non-Profit TV Assn. Inc., Box 900, Aztec, NM 87410 (KGGM-TV Ch. 13 Albuquerque)—10-w.
- Aztec & Cedar Hill**—K10CG, Aztec Non-Profit TV Assn. Inc., Box 900, Aztec, NM 87410 (KOAT-TV Ch. 7 Albuquerque)—10-w.
- Bingham & Carrizozo**—K62BC, Regents of U. of New Mexico & the Board of Education of the City of Albuquerque, 1130 University NE, Albuquerque, NM 87102 (KNME-TV Ch. 5 Albuquerque)—100-w.
- * **Black Lake Addition in Cofax County, 20-mi. S of Eagle Nest**—K06JU, Black Lake TV Assn. Inc., Box 6, Angel Fire, NM (KOB-TV Ch. 4 Albuquerque)—1-w.
- Blanco & Bloomfield**—K07IY, San Juan Non-Profit TV Assn., Box 444, Farmington, NM (KOB-TV Ch. 4 Albuquerque)—1-w.
- Blanco & Bloomfield**—K09JJ, KOAT-TV Inc., 3801 Carlisle Blvd. NE, Albuquerque, NM 87107 (KOAT-TV Ch. 7 Albuquerque)—1-w.
- Blanco & Bloomfield**—K11JO, San Juan Non-Profit TV Assn., Box 444, Farmington, NM (KGGM-TV Ch. 13 Albuquerque)—1-w.
- Bloomfield**—See K07IY, Blanco.
- Bloomfield**—See K09JJ, Blanco.
- Bloomfield**—See K11JO, Blanco.
- Bloomfield Hwy., Farmington & Huerfano**—K57EB, KOB-TV Inc., 4 Broadcast Plaza SW, Albuquerque, NM 87104 (KOB-TV Ch. 4 Albuquerque)—10-w.
- Bloomfield Hwy., Farmington & Huerfano**—K62CR, KOAT-TV Inc., 3801 Carlisle Blvd. NE, Albuquerque, NM 87107 (KOAT-TV Ch. 7 Albuquerque)—10-w.
- Bloomfield Hwy., Farmington & Huerfano**—K83AT, KOAT-TV Inc., 3801 Carlisle Blvd. NE, Albuquerque, NM 87107 (KOAT-TV Ch. 7 Albuquerque)—10-w.
- Brazos, Chama, Park View & Tierra Amarilla**—K09KJ, KOB-TV Inc., 4 Broadcast Plaza SW, Albuquerque, NM 87104 (KOB-TV Ch. 4 Albuquerque)—10-w.
- Brazos, Chama, Park View & Tierra Amarilla**—K60DD, KOAT-TV Inc., 3801 Carlisle Blvd. NE, Albuquerque, NM 87107 (KOAT-TV Ch. 7 Albuquerque)—10-w.
- Buena Vista**—K10LE, Buena Vista TV Translator Corp., General Delivery, Buena Vista, NM (KOB-TV Ch. 4 Albuquerque)—1-w.
- Buena Vista**—K12LQ, Buena Vista TV Translator Corp., General Delivery, Buena Vista, NM (KOAT-TV Ch. 7 Albuquerque)—1-w.
- Capitan & Ruidoso**—K55AC, Holsum Inc., Box 910, 212-214 N. Main St., Roswell, NM 88201 (KBIM-TV Ch. 10 Roswell)—100-w.
- Capitan & Ruidoso**—K64AS, KOB-TV Inc., 4 Broadcast Plaza SW, Albuquerque, NM 87104 (KOB-TV Ch. 4 Albuquerque)—10-w.
- Capitan, Mescalero & Ruidoso**—K58AH, KOAT-TV Inc., 3801 Carlisle Blvd. NE, Albuquerque, NM 87107 (KOAT-TV Ch. 7 Albuquerque)—100-w.
- Capulin**—See K46BY, Des Moines.
- Capulin & Des Moines**—K54BN, Regents of U. of New Mexico & the Board of Education of the City of Albuquerque, 1130 University NE, Albuquerque, NM 87102 (KNME-TV Ch. 5 Albuquerque)—100-w.
- Capulin & Des Moines**—K62AR, Sierra Grande TV Cooperative Inc., Rte. 3, Des Moines, NM 88148 (KOAT-TV Ch. 7 Albuquerque)—100-w.
- Carlsbad**—K69CV, Regents of Eastern New Mexico U., KENW, Eastern New Mexico U., Portales, NM 88130 (KENW Ch. 3 Portales)—100-w.
- Carrizozo**—K43BT, KOAT-TV Inc., 3801 Carlisle Blvd. NE, Albuquerque, NM 87107 (KOAT-TV Ch. 7 Albuquerque)—100-w.
- Carrizozo**—K51CN, KOB-TV Inc., 4 Broadcast Plaza SW, Albuquerque, NM 87104 (KOB-TV Ch. 4 Albuquerque)—100-w.
- Carrizozo**—See K62BC, Bingham.
- Carrizozo**—K83BK, KOAT-TV Inc., 3801 Carlisle Blvd. NE, Albuquerque, NM 87107 (KOAT-TV Ch. 7 Albuquerque)—100-w.
- * **Carrizozo Indian Community & Mud Canyon**—K110D, Apache Tribe of Mescalero, Mescalero, NM (KGGM-TV Ch. 13 Albuquerque)—1-w.
- Carrizozo, Oscura & Three Rivers**—K57CF, Margaret Ann Hebensteit, 206 Laguna Blvd. SW, Albuquerque, NM 87103 (KGGM-TV Ch. 13 Albuquerque)—100-w.
- Cedar Canyon & South Fork**—K67BD, Apache Tribe of Mescalero, Mescalero, NM (KOB-TV Ch. 4 Albuquerque)—1-w.
- Cedar Hill**—See K10CG, Aztec.
- Central**—See K07EB, Arenas.
- Chama**—See K09KJ, Brazos.
- Chama**—See K60DD, Brazos.
- Chama**—K69CH, Regents of U. of New Mexico and Board of Education of the City of Albuquerque, 1130 University NE, Albuquerque, NM 87102 (KNME-TV Ch. 5 Albuquerque)—10-w.
- Cliff & Gila**—K02KG, Regents of New Mexico State U., Box TV22, Las Cruces, NM 88003 (KRWG-TV Ch. 22 Las Cruces)—10-w.
- Cliff & Gila**—K04LP, Cliff-Gila TV Club, Box 62, Gila, NM (KVOA-TV Ch. 4 Tucson, AZ)—10-w.
- Cliff & Gila**—K07AS, Cliff-Gila TV Club, Box 62, Gila, NM (KOLD-TV Ch. 13 Tucson, AZ)—1-w.
- Cliff & Gila**—K09IG, Cliff-Gila TV Club, Box 62, Gila, NM (KOAT-TV Ch. 7 Albuquerque)—1-w.
- Clovis**—K26CD, KFDA-TV Inc., Box 1400, Amarillo, TX 79189 (KFDA-TV Ch. 10 Amarillo, TX)—1000-w.
- * **Clovis**—K49BY, New Mexico Bcstg. Co. Inc., 13 Broadcast Plaza, Albuquerque, NM 87104 (KGGM-TV Ch. 13 Albuquerque)—100-w.
- Clovis**—K55AM, Stanley S. Hubbard Revocable Trust, 124 E. 4th St., Roswell, NM 88201 (KOB-TV Ch. 8 Roswell)—100-w.
- Clovis**—K65BT, Holsum Inc., Box 910, 212-214 N. Main St., Roswell, NM 88201 (KBIM-TV Ch. 10 Roswell)—100-w.
- Clovis & Pleasant Hill, NM & Farwell, TX**—K06GF, Marsh Media Inc., One Broadcast Center, Amarillo, TX 79101 (KVII-TV Ch. 7 Amarillo, TX)—1-w.
- Clovis, NM & Farwell, TX**—K43BU, Marsh Media Inc., One Broadcast Center, Amarillo, TX 79101 (KVII-TV Ch. 7 Amarillo, TX)—1000-w.
- Cofax**—K57AB, KOB-TV Inc., 4 Broadcast Plaza SW, Albuquerque, NM 87104 (KOB-TV Ch. 4 Albuquerque)—20-w.
- Cofax**—K60AA, Regents of U. of New Mexico & the Board of Education of the City of Albuquerque, 1130 University NE, Albuquerque, NM 87102 (KNME-TV Ch. 5 Albuquerque)—20-w.
- Cofax**—K66AE, KOAT-TV Inc., 3801 Carlisle Blvd. NE, Albuquerque, NM 87107 (KOAT-TV Ch. 7 Albuquerque)—20-w.
- Cofax**—K69AE, New Mexico Bcstg. Co. Inc., Box 1294, Albuquerque, NM 87103-1294 (KGGM-TV Ch. 13 Albuquerque)—20-w.
- Cofax County**—See K52CG, Raton.
- Columbine Park**—K02DZ, Molybdenum Corp. of America, Box 153, Red River, NM (KGGM-TV Ch. 13 Albuquerque)—1-w.
- Columbine Park**—K09GR, Molybdenum Corp. of America, Box 153, Red River, NM (KOB-TV Ch. 4 Albuquerque)—1-w.
- Columbine Park**—K11GU, Molybdenum Corp. of America, Box 153, Red River, NM (KOAT-TV Ch. 7 Albuquerque)—1-w.
- Conchas Dam & Garita**—K09IA, Conchas Dam TV Assn., Box 984, Conchas Dam, NM (KOB-TV Ch. 4 Albuquerque)—1-w.
- Conchas Dam & Garita**—K11JD, Conchas Dam TV Assn., Box 984, Conchas Dam, NM (KOAT-TV Ch. 7 Albuquerque)—1-w.
- Conchas Dam, FAA Radar Station & Garita**—K06JB, Conchas Dam TV Assn., Box 984, Conchas Dam, NM (KGGM-TV Ch. 13 Albuquerque)—5-w.
- Cotton City**—See K02JK, Animas.
- Cotton City**—See K07PL, Animas.
- Cotton City**—See K110N, Animas.
- Coyote**—K02IR, Coyote TV Translator Co., 216-B Riverside Dr. NE, Espanola, NM (KGGM-TV Ch. 13 Albuquerque)—1-w.
- Coyote**—K09NT, Coyote TV Translator Co., 216-B Riverside Dr. NE, Espanola, NM (KOB-TV Ch. 4 Albuquerque)—1-w.
- Coyote**—K11NY, Coyote TV Translator Co., 216-B Riverside Dr. NE, Espanola, NM (KOAT-TV Ch. 7 Albuquerque)—1-w.
- Coyote Canyon School, Dezza Bluff (area W), Naschitti Schools, Mexican Springs, Sheep Springs & Tohatchi**—K02IH, Navajo Tribe, Communications Dept., Box 86, Fort Defiance, AZ (KGGM-TV Ch. 13 Albuquerque)—10-w.
- Coyote Canyon School, Dezza Bluff (area W), Naschitti Schools, Mexican Springs, Sheep Springs & Tohatchi**—K09NA, Navajo Tribe, Communications Dept., Box 86, Fort Defiance, AZ (KOB-TV Ch. 4 Albuquerque)—10-w.
- Crownpoint**—K11II, Gallup McKinley County Schools (KNME-TV Ch. 5 Albuquerque)—1-w.
- Deming**—K55BT, Marsh Media of El Paso, 4140 Rio Bravo, El Paso, TX 79902 (KVIA-TV Ch. 7 El Paso, TX)—100-w.
- Deming & areas northeast & south**—K57AW, New Mexico Bcstg. Co. Inc., 13 Broadcast Plaza, Albuquerque, NM 87104 (KGGM-TV Ch. 13 Albuquerque)—100-w.
- Derry**—See K67BG, Arrey.
- Des Moines**—See K54BN, Capulin.
- Des Moines**—See K62AR, Capulin.
- Des Moines & Capulin**—K46BY, Sierra Grande TV Cooperative Inc., Rte. 3, Des Moines, NM 88148 (KFDA-TV Ch. 10 Amarillo, TX)—20-w.
- Des Moines & Grande**—K06GL, Sierra Grande TV Cooperative Inc., Rte. 3, Des Moines, NM 88148 (KKTV Ch. 11 Colorado Springs-Pueblo, CO)—1-w.
- Des Moines & Grande**—K08BH, Sierra Grande TV Cooperative Inc., Rte. 3, Des Moines, NM 88148 (KAMR-TV Ch. 4 Amarillo, TX)—1-w.
- Dezza Bluff**—See K02IH, Coyote Canyon School.
- Dezza Bluff**—See K09NA, Coyote Canyon School.
- Dixon**—K11KQ, Dixon Social Action Committee, General Delivery, Dixon, NM (KOAT-TV Ch. 7 Albuquerque)—1-w.

Translators—New Mexico

- ★ **Dixon, Embudo & Rinconada**—K02LC, Dixon Social Action Committee, General Delivery, Dixon, NM (KGGM-TV Ch. 13 Albuquerque)—5-w.
- Dixon, Embudo & Rinconada**—K09LN, Dixon Social Action Committee, General Delivery, Dixon, NM (KOB-TV Ch. 4 Albuquerque)—5-w.
- Dora**—K69CQ, Holsum Inc., Box 910, 212-214 N. Main St., Roswell, NM 88201 (KBIM-TV Ch. 10 Roswell)—100-w.
- Dora & Portales**—K67CS, Marsh Media Inc., One Broadcast Center, Amarillo, TX 79101 (KFDA-TV Ch. 10 Amarillo, TX)—100-w.
- Eagle Nest & Moreno Valley**—K63AX, Regents of U. of New Mexico & the Board of Education of the City of Albuquerque, 1130 University NE, Albuquerque, NM 87102 (KNME-TV Ch. 5 Albuquerque)—20-w.
- Eagle Nest & rural area**—K02AG, Eagle Nest TV Assn., Eagle Nest, NM (KOB-TV Ch. 4 Albuquerque)—1-w.
- Eagle Nest & rural area**—K09AK, Eagle Nest TV Assn., Eagle Nest, NM (KOAT-TV Ch. 7 Albuquerque)—1-w.
- Eagle Nest & rural area**—K35BZ, Eagle Nest TV Assn., Eagle Nest, NM (KGGM-TV Ch. 13 Albuquerque)—1-w.
- El Morro**—K09KB, Ramah TV Assn., Box 64, Ramah, NM (KOAT-TV Ch. 7 Albuquerque)—1-w.
- Embudo**—See K02LC, Dixon.
- Embudo**—See K09LN, Dixon.
- Farley & rural area**—K11GL, Farley TV Club, Star Rte., Springer, NM (KOB-TV Ch. 4 Albuquerque)—1-w.
- Farmington**—K21AX, San Juan Non-Profit TV Assn., Box 444, Farmington, NM (KGGM-TV Ch. 13 Albuquerque)—100-w.
- ★ **Farmington**—K23BT, Withers Bcstg. Co. of Colorado, Box 1508, Mount Vemon, IL 62864—1000-w.
- ★ **Farmington**—K50BN, Channel 2 Assoc., Box 580, Santa Fe, NM 87501 (KNMZ-TV Ch. 2 Santa Fe)—1000-w.
- Farmington**—K55DW, N & K LPTV of Farmington Inc., c/o J. H. Kanter, 3550 Biscayne Blvd., Suite 700, Miami, FL 33137 (KGSW Ch. 14 Albuquerque)—100-w. Note: Licensed as LPTV.
- Farmington**—See K57EB, Bloomfield Hwy.
- ★ **Farmington**—K60OR, Regents of U. of New Mexico & the Board of Education, of the City of Albuquerque, 1130 University NE, Albuquerque, NM 87102 (KNME-TV Ch. 5 Albuquerque)—20-w.
- Farmington**—See K62CR, Bloomfield Hwy.
- Farmington**—K70CT, San Juan Non-Profit TV Assn., Box 444, Farmington, NM (KOB-TV Ch. 4 Albuquerque)—100-w.
- Farmington**—K75AC, KOAT-TV Inc., 3801 Carlisle Blvd. NE, Albuquerque, NM 87107 (KOAT-TV Ch. 7 Albuquerque)—100-w.
- Farmington**—See K83AT, Bloomfield Hwy.
- Fierro**—See K07EB, Arenas.
- Folsom**—K03CU, Folsom TV Cooperative, Box 156, Folsom, NM (KRDO-TV Ch. 13 Colorado Springs-Pueblo, CO)—1-w.
- Forrest & McAllister**—K52CR, KOAT-TV Inc., 3801 Carlisle Blvd. NE, Albuquerque, NM 87107 (KOAT-TV Ch. 7 Albuquerque)—100-w.
- Forrest & McAllister**—K61AF, Clovis Evening Lions Club, Box 751, Clovis, NM (KOB-TV Ch. 4 Albuquerque)—100-w.
- Forrest & McAllister**—K65CB, Regents of Eastern New Mexico U., KENW, Eastern New Mexico U., Portales, NM 88130 (KENW Ch. 3 Portales)—100-w.
- Fort Bayard**—See K11DU, Arenas.
- Fort Bayard, Santa Rita & Silver City**—K02ES, KDBC-TV Acquisition Ltd. Partnership, 516 Main St., Columbus, MS 39701 (KDBC-TV Ch. 4 El Paso, TX)—10-w.
- Fort Sumner**—K13IL, Fort Sumner Chamber of Commerce, Box 49, Fort Sumner, NM (KOAT-TV Ch. 7 Albuquerque)—10-w.
- Fort Wingate & Indian Village**—K61BA, Regents of U. of New Mexico & the Board of Education of the City of Albuquerque, 1130 University NE, Albuquerque, NM 87102 (KNME-TV Ch. 5 Albuquerque)—100-w.
- Gallina**—K61BS, Gallina-Capulin TV Assn., Box 151, Gallina, NM (KOB-TV Ch. 4 Albuquerque)—20-w.
- ★ **Gallina**—K63BU, Gallina-Capulin TV Assn., Box 151, Gallina, NM (KNME-TV Ch. 5 Albuquerque)—20-w.
- Gallina**—K65CF, Gallina-Capulin TV Assn., Box 151, Gallina, NM (KOAT-TV Ch. 7 Albuquerque)—20-w.
- Gallina**—K67CE, Gallina-Capulin TV Assn., Box 151, Gallina, NM (KGGM-TV Ch. 13 Albuquerque)—20-w.
- Gallup**—K06IS, KOB-TV Inc., 4 Broadcast Plaza SW, Albuquerque, NM 87104 (KOB-TV Ch. 4 Albuquerque)—100-w.
- Gallup**—K08IJ, KOAT-TV Inc., 3801 Carlisle Blvd. NE, Albuquerque, NM 87107 (KOAT-TV Ch. 7 Albuquerque)—100-w.
- Gallup**—K63BD, Regents of U. of New Mexico & the Board of Education of the City of Albuquerque, 1130 University NE, Albuquerque, NM 87102 (KNME-TV Ch. 5 Albuquerque)—100-w.
- Gallup**—K65BH, City of Gallup, 227 W. Coal Ave., Gallup, NM (KOB-TV Ch. 4 Albuquerque)—100-w.
- Gallup**—K67BP, City of Gallup, 227 W. Coal Ave., Gallup, NM (KOAT-TV Ch. 7 Albuquerque)—100-w.
- Gallup**—K69BW, City of Gallup, 227 W. Coal Ave., Gallup, NM (KGGM-TV Ch. 13 Albuquerque)—100-w.
- ★ **Gallup**—NEW, Ch. 22, Arapahoe County TV Club, 18100 E. Berry Dr., Aurora, CO 80015 (WTBS Ch. 17 Atlanta, GA via satellite)—1000-w.
- Garfield, Hatch, Leesburg & Radium Springs**—K65BS, Regents of New Mexico State U., Box TV22, Las Cruces, NM 88003 (KRWG-TV Ch. 22 Las Cruces)—100-w.
- Gila**—See K02KG, Cliff.
- Gila**—See K04LP, Cliff.
- Gila**—See K07AS, Cliff.
- Gila**—See K09IG, Cliff.
- Gila Center Federal Housing area & Gila Hot Springs**—K05GR, Gila Center Recreation Assn., Box 100, Rte. 11, Silver City, NM (KTSM-TV Ch. 9 El Paso, TX)—1-w.
- Gila Hot Springs**—See K05GR, Gila Center Federal Housing area.
- Glenwood**—See K02DE, Alma.
- Glenwood**—See K08GC, Alma.
- Glenwood**—See K10IC, Alma.
- Grande**—See K06GL, Des Moines.
- Grande**—See K08BH, Des Moines.
- Grants & Milan**—K06CU, KOB-TV Inc., 4 Broadcast Plaza SW, Albuquerque, NM 87104 (KOB-TV Ch. 4 Albuquerque)—1-w.
- Grants & Milan**—K09EP, Margaret Ann Hebensteit, 206 Laguna Blvd. SW, Albuquerque, NM 87103 (KGGM-TV Ch. 13 Albuquerque)—1-w.
- Grants & Milan**—K11EV, KOAT-TV Inc., 3801 Carlisle Blvd. NE, Albuquerque, NM 87107 (KOAT-TV Ch. 7 Albuquerque)—1-w.
- Grants & Milan**—K67CR, Regents of U. of New Mexico & the Board of Education of the City of Albuquerque, 1130 University NE, Albuquerque, NM 87102 (KNME-TV Ch. 5 Albuquerque)—10-w.
- Guadalupita**—K09LQ, Guadalupita TV Assn., Box 303, Guadalupita, NM (KOB-TV Ch. 4 Albuquerque)—1-w.
- Guadalupita**—K11NV, Guadalupita TV Assn., Box 303, Guadalupita, NM (KGGM-TV Ch. 13 Albuquerque)—1-w.
- Hanover**—See K07EB, Arenas.
- Hatch**—See K65BS, Garfield.
- Hillsboro**—K02IP, Hillsboro TV Assn., Box 485, Hillsboro, NM (KVIA-TV Ch. 7 El Paso, TX)—1-w.
- Hillsboro**—K06DX, Hillsboro TV Assn., Box 485, Hillsboro, NM (KTSM-TV Ch. 9 El Paso, TX)—1-w.
- Hillsboro**—K11HB, Hillsboro TV Assn., Box 485, Hillsboro, NM (KDBC-TV Ch. 4 El Paso, TX)—1-w.
- Hillsboro**—K13UL, Regents of New Mexico State U., Box TV22, Las Cruces, NM 88003 (KRWG-TV Ch. 22 Las Cruces)—10-w.
- Hobbs**—K12NH, KOAT-TV Inc., 3801 Carlisle Blvd. NE, Albuquerque, NM 87107 (KOAT-TV Ch. 7 Albuquerque)—10-w.
- Hobbs**—K55CB, Marsh Media of El Paso, 4140 Rio Bravo, El Paso, TX 79902 (KVIO-TV Ch. 6 Carlsbad)—100-w.
- Hobbs**—K60BC, KOAT-TV Inc., 3801 Carlisle Blvd. NE, Albuquerque, NM 87107 (KOAT-TV Ch. 7 Albuquerque)—100-w.
- Holloman AFB**—See K59AB, Alamogordo.
- Holloman AFB**—See K65CG, Alamogordo.
- Holloman AFB**—See K67AX, Alamogordo.
- Holloman AFB**—See K71CH, Alamogordo.
- Holloman AFB**—See K73CG, Alamogordo.
- Holloman AFB**—See K75CQ, Alamogordo.
- Holloman AFB**—See K77CP, Alamogordo.
- Hornsby Ranch, Montoya & Newkirk**—K59BD, Margaret Ann Hebensteit, 206 Laguna Blvd. SW, Albuquerque, NM 87103 (KGGM-TV Ch. 13 Albuquerque)—100-w.
- Horse Springs**—K74CY, KOAT-TV Inc., 3801 Carlisle Blvd. NE, Albuquerque, NM 87107 (KOAT-TV Ch. 7 Albuquerque)—100-w.
- Horse Springs Store & ranch area**—K69BB, KOB-TV Inc., 4 Broadcast Plaza SW, Albuquerque, NM 87104 (KOB-TV Ch. 4 Albuquerque)—100-w.
- Huerfano**—See K57EB, Bloomfield Hwy.
- Huerfano**—See K62CR, Bloomfield Hwy.
- Huerfano**—See K83AT, Bloomfield Hwy.
- Hurley**—See K07EB, Arenas.
- Hurley**—See K11DU, Arenas.
- Indian Village**—See K61BA, Fort Wingate.
- Kingston**—K05ER, Kingston Community TV, Box 104, Star Rte. 2, Hillsboro, NM (KTSM-TV Ch. 9 El Paso, TX)—1-w.
- Las Cruces & Organ**—K57BV, Marsh Media of El Paso, 4140 Rio Bravo, El Paso, TX 79902 (KVIA-TV Ch. 7 El Paso, TX)—1000-w.
- Las Cruces & Organ**—K61AV, KDBC-TV Acquisition Ltd. Partnership, 516 Main St., Columbus, MS 39701 (KDBC-TV Ch. 4 El Paso, TX)—100-w.
- Las Vegas**—K06ED, KOB-TV Inc., 4 Broadcast Plaza SW, Albuquerque, NM 87104 (KOB-TV Ch. 4 Albuquerque)—10-w.
- Las Vegas**—K09AI, Margaret Ann Hebensteit, 206 Laguna Blvd. SW, Albuquerque, NM 87103 (KOAT-TV Ch. 7 Albuquerque)—10-w.
- Las Vegas**—K11AL, Margaret Ann Hebensteit, 206 Laguna Blvd. SW, Albuquerque, NM 87103 (KGGM-TV Ch. 13 Albuquerque)—10-w.
- ★ **Las Vegas**—K43BW, Coronado Communications Co., 2009 Pacheco St., Santa Fe, NM 87501 (KNMZ-TV Ch. 2 Santa Fe)—1000-w.
- Las Vegas**—K65BQ, Regents of U. of New Mexico & the Board of Education of the City of Albuquerque, 1130 University NE, Albuquerque, NM 87102 (KNME-TV Ch. 5 Albuquerque)—100-w.
- Leasburg**—See K65BS, Garfield.
- Lordsburg**—K02KP, Regents of New Mexico State U., Box TV22, Las Cruces, NM 88003 (KRWG-TV Ch. 22 Las Cruces)—10-w.
- ★ **Lordsburg**—K15CL, Marsh Media of El Paso, 4140 Rio Bravo, El Paso, TX 79902 (KVIA-TV Ch. 7 El Paso, TX)—68-w.
- Lordsburg**—K59CM, KOB-TV Inc., 4 Broadcast Plaza SW, Albuquerque, NM 87104 (KOB-TV Ch. 4 Albuquerque)—10-w.
- Lordsburg**—K61CN, KOAT-TV Inc., 3801 Carlisle Blvd. NE, Albuquerque, NM 87107 (KOAT-TV Ch. 7 Albuquerque)—10-w.
- ★ **Lordsburg**—K63DU, New Mexico Bcstg. Co. Inc., 13 Broadcast Plaza, Albuquerque, NM 87104 (KGGM-TV Ch. 13 Albuquerque)—600-w.
- Maxwell, Raton & Springer**—K06DB, Raton Community TV Club, 128 Maxwell Ave.,

- Raton, NM (KGGM-TV Ch. 13 Albuquerque)—1-w.
- Maxwell, Raton & Springer—K08EA, Raton Community TV Club, 128 Maxwell Ave., Raton, NM (KRDO-TV Ch. 13 Colorado Springs-Pueblo, CO)—1-w.
- Maxwell, Raton & Springer—K10BQ, Raton Community TV Club, 128 Maxwell Ave., Raton, NM (KOB-TV Ch. 4 Albuquerque)—1-w.
- McAllister—See K52CR, Forrest.
- McAllister—See K61AF, Forrest.
- McAllister—See K65CB, Forrest.
- Mescalero—K02KR, Apache Tribe of Mescalero, Mescalero, NM (KENW Ch. 3 Portales)—10-w.
- Mescalero—K10KJ, Apache Tribe of Mescalero, Mescalero, NM (KOAT-TV Ch. 7 Albuquerque)—10-w.
- Mescalero—K12KU, Apache Tribe of Mescalero, Mescalero, NM (KGGM-TV Ch. 13 Albuquerque)—1-w.
- Mescalero—See K58AH, Capitan.
- Mescalero Apache Reservation—K02KQ, Apache Tribe of Mescalero, Mescalero, NM (KENW Ch. 3 Portales)—10-w.
- * Mescalero Apache Reservation—K08IZ, Apache Tribe of Mescalero, Mescalero, NM (KOB-TV Ch. 4 Albuquerque)—10-w.
- Mescalero Apache Reservation—K08IX, Apache Tribe of Mescalero, Mescalero, NM (KOAT-TV Ch. 7 Albuquerque)—10-w.
- * Mescalero Apache Reservation—K11NW, Apache Tribe of Mescalero, Mescalero, NM (KGGM-TV Ch. 13 Albuquerque)—10-w.
- Mesita Del Gato Ranch area—K55AL, KOB-TV Inc., 4 Broadcast Plaza SW, Albuquerque, NM 87104 (KOB-TV Ch. 4 Albuquerque)—100-w.
- Mexican Springs—See K02IH, Coyote Canyon School.
- Mexican Springs—See K09NA, Coyote Canyon School.
- Milan—See K06CU, Grants.
- Milan—See K09EP, Grants.
- Milan—See K11EV, Grants.
- Milan—See K67CR, Grants.
- Mimbres Valley area & San Lorenzo—K06AW, Mimbres TV Assn., San Lorenzo, NM (KTSM-TV Ch. 9 El Paso, TX)—1-w.
- Mimbres Valley area & San Lorenzo—K11HK, Mimbres TV Assn., San Lorenzo, NM (KDBC-TV Ch. 4 El Paso, TX)—1-w.
- Montoya—See K59BD, Hornsby Ranch.
- Montoya & Newkirk—K55CV, KOB-TV Inc., 4 Broadcast Plaza SW, Albuquerque, NM 87104 (KOB-TV Ch. 4 Albuquerque)—100-w.
- Montoya & Newkirk—K57BR, KOAT-TV Inc., 3801 Carlisle Blvd. NE, Albuquerque, NM 87107 (KOAT-TV Ch. 7 Albuquerque)—100-w.
- Mora—K06HX, Mora TV Assn., Box 157, Mora, NM (KGGM-TV Ch. 13 Albuquerque)—1-w.
- Mora—K09DZ, Mora TV Assn., Box 157, Mora, NM (KOB-TV Ch. 4 Albuquerque)—1-w.
- Mora—K11IK, Mora TV Assn., Box 157, Mora, NM (KOAT-TV Ch. 7 Albuquerque)—1-w.
- Moreno Valley—See K63AX, Eagle Nest.
- Mosquero & Roy—K69CG, Regents of U. of New Mexico & the Board of Education of the City of Albuquerque, 1130 University NE, Albuquerque, NM 87102 (KNME-TV Ch. 5 Albuquerque)—10-w.
- Mud Canyon—See K11OD, Carrizozo Indian Community.
- Mule Creek—See K02DE, Alma.
- Mule Creek—See K08GC, Alma.
- Mule Creek—See K10IC, Alma.
- Naschitti Schools—See K02IH, Coyote Canyon School.
- Naschitti Schools—See K09NA, Coyote Canyon School.
- Navajo—K04DV, Navajo Tribe, Communications Dept., Box 86, Fort Defiance, AZ (KOB-TV Ch. 4 Albuquerque)—1-w.
- Navajo—K07GR, Navajo Tribe, Communications Dept., Box 86, Fort Defiance, AZ (KOAT-TV Ch. 7 Albuquerque)—10-w.
- Navajo—K13GX, Navajo Tribe, Communications Dept., Box 86, Fort Defiance, AZ (KGGM-TV Ch. 13 Albuquerque)—1-w.
- Newkirk—See K55CV, Montoya.
- Newkirk—See K57BR, Montoya.
- Newkirk—See K59BD, Hornsby Ranch.
- Nolan & Wootan—K58AZ, Regents of U. of New Mexico & the Board of Education of the City of Albuquerque, 1130 University NE, Albuquerque, NM 87102 (KNME-TV Ch. 5 Albuquerque)—100-w.
- Organ—K06EF, Organ TV Assn., Box 236, Organ, NM (KTSM-TV Ch. 9 El Paso, TX)—5-w.
- Organ—See K57BV, Las Cruces.
- Organ—See K61AV, Las Cruces.
- Oscuro—See K57CF, Carrizozo.
- Park View—See K09KJ, Brazos.
- Park View—See K60DD, Brazos.
- Penasco—K06FT, Penasco Social Action Committee, TV Committee, General Delivery, Rodarte, NM (KOB-TV Ch. 4 Albuquerque)—1-w.
- Penasco—K09IU, Penasco Social Action Committee, TV Committee, General Delivery, Rodarte, NM (KGGM-TV Ch. 13 Albuquerque)—1-w.
- Penasco—K11IZ, Penasco Social Action Committee, TV Committee, General Delivery, Rodarte, NM (KOAT-TV Ch. 7 Albuquerque)—1-w.
- Penasco—K41CC, Penasco Social Action Committee, TV Committee, General Delivery, Rodarte, NM (KNME-TV Ch. 5 Albuquerque)—1-w.
- Pineywoods Estates—K11RH, Pineywoods Water Assn., Box 121, Cloudcroft, NM (KDBC-TV Ch. 4 El Paso, TX)—1-w.
- Pinos Altos—See K07EB, Arenas.
- Pinos Altos—See K11DU, Arenas.
- Pleasant Hill—See K06GF, Clovis.
- Pleasanton—See K02DE, Alma.
- Pleasanton—See K08GC, Alma.
- Pleasanton—See K10IC, Alma.
- * Portales—K34BA, KOAT-TV Inc., 3801 Carlisle Blvd. NE, Albuquerque, NM 87107 (KOAT-TV Ch. 7 Albuquerque)—10-w.
- Portales—See K67CS, Dora.
- Quemado—K02GB, Independent School District 2, Box 128, Quemado, NM (KNME-TV Ch. 5 Albuquerque)—1-w.
- Quemado—K06KP, Quemado TV Assn., Box 55, Quemado, NM (KGGM-TV Ch. 13 Albuquerque)—1-w.
- Quemado—K09JK, Quemado TV Assn., Box 55, Quemado, NM (KOB-TV Ch. 4 Albuquerque)—1-w.
- Quemado—K11JT, Quemado TV Assn., Box 55, Quemado, NM (KOAT-TV Ch. 7 Albuquerque)—1-w.
- * Questa—K25CA, Molycord Inc., Box 469, Questa, NM 87556 (KGGM-TV Ch. 13 Albuquerque)—10-w.
- Radium Springs—See K65BS, Garfield.
- Ramah—K02JT, Ramah Navajo School Board Inc., Box 16, Ramah, NM (KNME-TV Ch. 5 Albuquerque)—1-w.
- Ramah—K07JQ, Ramah TV Assn., Box 64, Ramah, NM (KOAT-TV Ch. 7 Albuquerque)—1-w.
- Ramah—K11JF, Ramah TV Assn., Box 64, Ramah, NM (KOB-TV Ch. 4 Albuquerque)—1-w.
- Ramah & Zunl—K74DJ, Gallup McKinley County Schools (KNME-TV Ch. 5 Albuquerque)—20-w.
- Raton—See K06DB, Maxwell.
- Raton—See K08EA, Maxwell.
- Raton—See K10BQ, Maxwell.
- * Raton & Colfax County—K52CG, Regents of U. of New Mexico & the Board of Education of the City of Albuquerque, 1130 University NE, Albuquerque, NM 87102 (KNME-TV Ch. 5 Albuquerque)—100-w.
- Red River—K03CZ, Community TV Assn. Cooperative, 10250 Timbertrail, Dallas, TX (KOAT-TV Ch. 7 Albuquerque)—33-w.
- Red River—K06FZ, Community TV Assn. Cooperative, 10250 Timbertrail, Dallas, TX (KOB-TV Ch. 4 Albuquerque)—1-w.
- Red River—K08ES, Community TV Assn. Cooperative, 10250 Timbertrail, Dallas, TX (KGGM-TV Ch. 13 Albuquerque)—1-w.
- * Red River—K120C, Community TV Assn. Co-op, Box 372, Red River, NM (KOAT-TV Ch. 7 Albuquerque)—10-w.
- Reserve—K02EP, Reserve Community TV Service, Box 586, Reserve, NM (KGUN Ch. 9 Tucson, AZ)—1-w.
- Reserve—K06EI, Reserve Community TV Service, Box 586, Reserve, NM (KOLD-TV Ch. 13 Tucson, AZ)—1-w.
- Reserve—K11HQ, Reserve Community TV Service, Box 586, Reserve, NM (KVOA-TV Ch. 4 Tucson, AZ)—1-w.
- Rinconada—See K02LC, Dixon.
- Rinconada—See K09LN, Dixon.
- Rodeo—K02IG, Rodeo TV Assn., Swan Antenna Systems, Box 5378, Bisbee, AZ (KOLD-TV Ch. 13 Tucson, AZ)—1-w.
- Rodeo—K07CW, Rodeo TV Assn., Swan Antenna Systems, Box 5378, Bisbee, AZ (KGUN Ch. 9 Tucson, AZ)—1-w.
- Rodeo—K11FT, Rodeo TV Assn., Swan Antenna Systems, Box 5378, Bisbee, AZ (KVOA-TV Ch. 4 Tucson, AZ)—1-w.
- Roswell—K13RK, KOAT-TV Inc., 3801 Carlisle Blvd. NE, Albuquerque, NM 87107 (KOAT-TV Ch. 7 Albuquerque)—10-w.
- Roswell—K62AL, KOAT-TV Inc., 3801 Carlisle Blvd. NE, Albuquerque, NM 87107 (KOAT-TV Ch. 7 Albuquerque)—100-w.
- Roy—K02EU, Roy Municipal School District 3, Box 96, Roy, NM (KNME-TV Ch. 5 Albuquerque)—1-w.
- Roy—K06EM, Roy TV Club, Box 7, Roy, NM (KOB-TV Ch. 4 Albuquerque)—10-w.
- Roy—K09AW, Roy TV Club, Box 7, Roy, NM (KOAT-TV Ch. 7 Albuquerque)—10-w.
- Roy—K11AW, Roy TV Club, Box 7, Roy, NM (KGGM-TV Ch. 13 Albuquerque)—10-w.
- Roy—See K69CG, Mosquero.
- * Ruidoso—K45BX, Prime Time Christian Broadcasting, 2110 S. Main, Roswell, NM 88201 (KRPV Ch. 27 Roswell)—100-w.
- Ruidoso—See K55AC, Capitan.
- Ruidoso—See K58AH, Capitan.
- * Ruidoso—K61EM, Eastern New Mexico University, 15th & Ave. O, Portales, NM 88130 (KENW Ch. 3 Portales)—100-w.
- Ruidoso—See K64AS, Capitan.
- San Jon—K28BA, Canaan Communications Inc., Box 751, Amarillo, TX 79189 (KAMR-TV Ch. 4 Amarillo, TX)—20-w.
- San Lorenzo—See K06AW, Mimbres Valley.
- San Lorenzo—K07FH, Mimbres TV Assn., San Lorenzo, NM (KVIA-TV Ch. 7 El Paso, TX)—1-w.
- San Lorenzo—See K11HK, Mimbres Valley.
- * San Mateo—K18CE, Arapahoe County TV Club, 18100 E. Berry Dr., Aurora, CO 80015 (WTBS Ch. 17 Atlanta, GA via satellite)—1000-w.
- * San Mateo—K35BE, Arapahoe County TV Club, 18100 E. Berry Dr., Aurora, CO 80015 (WTBS Ch. 17 Atlanta, GA via satellite)—1000-w.
- * Santa Fe—Ch. 51, Ch. 51, Arapahoe County TV Club, 18100 E. Berry Dr., Aurora, CO 80015 (WTBS Ch. 17 Atlanta, GA via satellite)—1000-w.
- * Santa Fe—K09US, KOAT-TV Inc., 3801 Carlisle Blvd. NE, Albuquerque, NM 87107 (KOAT-TV Ch. 7 Albuquerque)—10-w.
- Santa Rita—See K02ES, Fort Bayard.
- Santa Rita—See K07EB, Arenas.

Translators—New Mexico

Santa Rita—See K11DU, Arenas.

★ **Santa Rosa**—K51CG, Coronado Communications Co., 2009 Pacheco St., Santa Fe, NM 87501 (KNMZ-TV Ch. 2 Santa Fe)—100-w.

Santa Rosa—K62CU, Santa Rosa Chamber of Commerce, 486 Parker Ave., Santa Rosa, NM (KGGM-TV Ch. 13 Albuquerque)—100-w.

Santa Rosa—K70BT, Santa Rosa Chamber of Commerce, 486 Parker Ave., Santa Rosa, NM (KOB-TV Ch. 4 Albuquerque)—100-w.

Santa Rosa—K7480, School District 8 & NM Bd. of Education, 344 Fourth St., Santa Rosa, NM (KNME-TV Ch. 5 Albuquerque)—20-w.

Santa Rosa—K78AS, Santa Rosa Chamber of Commerce, 486 Parker Ave., Santa Rosa, NM (KOAT-TV Ch. 7 Albuquerque)—100-w.

Santa Rosa Heights—K09KC, KOB-TV Inc., 4 Broadcast Plaza SW, Albuquerque, NM 87104 (KOB-TV Ch. 4 Albuquerque)—1-w.

Sheep Springs—See K02IH, Coyote Canyon School.

Sheep Springs—See K09NA, Coyote Canyon School.

Sheridan—K69CI, Regents of U. of New Mexico & the Board of Education of the City of Albuquerque, 1130 University NE, Albuquerque, NM 87102 (KNME-TV Ch. 5 Albuquerque)—100-w.

Shiprock—K09BZ, Shiprock Non-Profit TV Assn., Box 806, Shiprock, NM (KGGM-TV Ch. 13 Albuquerque)—100-w.

Shiprock—K11CF, Shiprock Non-Profit TV Assn., Box 806, Shiprock, NM (KOAT-TV Ch. 7 Albuquerque)—100-w.

Shiprock—K69AF, KOB-TV Inc., 4 Broadcast Plaza SW, Albuquerque, NM 87104 (KOB-TV Ch. 4 Albuquerque)—100-w.

Shiprock—K74DX, Regents of U. of New Mexico & the Board of Education of the City of Albuquerque, 1130 University NE, Albuquerque, NM 87102 (KNME-TV Ch. 5 Albuquerque)—100-w.

Silver City—See K02ES, Fort Bayard.

Silver City—K06EH, KOAT-TV Inc., 3801 Carlisle Blvd. NE, Albuquerque, NM 87107 (KOAT-TV Ch. 7 Albuquerque)—100-w.

Silver City—See K07EB, Arenas.

Silver City—K10KF, KOB-TV Inc., 4 Broadcast Plaza SW, Albuquerque, NM 87104 (KOB-TV Ch. 4 Albuquerque)—100-w.

Silver City—See K11DU, Arenas.

Silver City—K12LL, Regents of New Mexico State U., Box TV22, Las Cruces, NM 88003 (KRWG-TV Ch. 22 Las Cruces)—100-w.

South Fork—See K67BD, Cedar Canyon.

Springer—K03BP, Springer Community TV Club, Box 444, Springer, NM (KGGM-TV Ch. 13 Albuquerque)—1-w.

Springer—See K06DB, Maxwell.

Springer—See K08EA, Maxwell.

Springer—See K10BD, Maxwell.

Springer & rural area—K08BC, Springer

Community TV Club, Box 444, Springer, NM (KOB-TV Ch. 4 Albuquerque)—1-w.

Taos—K09EQ, KOAT-TV Inc., 3801 Carlisle Blvd. NE, Albuquerque, NM 87107 (KOAT-TV Ch. 7 Albuquerque)—1-w.

Taos—K11EW, KOAT-TV Inc., 3801 Carlisle Blvd. NE, Albuquerque, NM 87107 (KOAT-TV Ch. 7 Albuquerque)—1-w.

Taos—K69CJ, Regents of U. of New Mexico & the Board of Education of the City of Albuquerque, 1130 University NE, Albuquerque, NM 87102 (KNME-TV Ch. 5 Albuquerque)—10-w.

Thoreau—K55BP, Navajo Tribe, Communications Dept., Box 86, Fort Defiance, AZ (KOB-TV Ch. 4 Albuquerque)—100-w.

Thoreau—K57AL, Navajo Tribe, Communications Dept., Box 86, Fort Defiance, AZ (KOAT-TV Ch. 7 Albuquerque)—100-w.

Thoreau—K59BH, Navajo Tribe, Communications Dept., Box 86, Fort Defiance, AZ (KGGM-TV Ch. 13 Albuquerque)—100-w.

Three Rivers—See K57CF, Carrizozo.

Tierra Amarilla—See K09KJ, Brazos.

Tierra Amarilla—See K60DD, Brazos.

Tohatchi—See K02IH, Coyote Canyon School.

Tohatchi—See K09NA, Coyote Canyon School.

Tohatchi—K53AW, El Paso Natural Gas Co., Box 1492, El Paso, TX 79978 (KNME-TV Ch. 5 Albuquerque)—1-w.

Tohatchi—K64BM, El Paso Natural Gas Co., Box 1492, El Paso, TX 79978 (KOAT-TV Ch. 7 Albuquerque)—1-w.

Tohatchi—K66BX, El Paso Natural Gas Co., Box 1492, El Paso, TX 79978 (KGGM-TV Ch. 13 Albuquerque)—1-w.

Tohatchi—K68BU, El Paso Natural Gas Co., Box 1492, El Paso, TX 79978 (KOB-TV Ch. 4 Albuquerque)—1-w.

Tres Piedras—K53BA, Regents of U. of New Mexico & the Board of Education of the City of Albuquerque, 1130 University NE, Albuquerque, NM 87102 (KNME-TV Ch. 5 Albuquerque)—20-w.

Truth or Consequences—K17BH, Bd. of Ed., Truth or Consequences Municipal Schools, District 6, Supt. of Schools, Box 952, Truth or Consequences, NM (KNME-TV Ch. 5 Albuquerque)—10-w.

★ **Truth or Consequences**—K23BQ, Marsh Media of El Paso, 4140 Rio Bravo, El Paso, TX 79902 (KVIA-TV Ch. 7 El Paso, TX)—100-w.

Truth or Consequences—K27BN, City of Truth or Consequences, 605 Sims St., Truth or Consequences, NM 87901 (KGSW Ch. 14 Albuquerque)—100-w.

Truth or Consequences—K51BQ, City of Truth or Consequences, 605 Sims St., Truth or Consequences, NM 87901 (KOB-TV Ch. 4 Albuquerque)—100-w.

Truth or Consequences—K54CC, City of Truth or Consequences, 605 Sims St., Truth or Consequences, NM 87901 (KGGM-TV Ch. 13 Albuquerque)—20-w.

Truth or Consequences—K59CN, Regents of New Mexico State U., Box TV22, Las Cruces, NM 88003 (KRWG-TV Ch. 22 Las Cruces)—100-w.

Truth or Consequences—K64CG, City of Truth or Consequences, 605 Sims St., Truth or Consequences, NM 87901 (KOAT-TV Ch. 7 Albuquerque)—100-w.

★ **Tucumcari**—K44CJ, New Mexico Bcstg. Co. Inc., 13 Broadcast Plaza, Albuquerque, NM 87104 (KGGM-TV Ch. 13 Albuquerque)—100-w.

★ **Tucumcari**—K63BR, Regents of Eastern New Mexico U., KENW, Eastern New Mexico U., Portales, NM 88130 (KENW Ch. 3 Portales)—100-w.

Tucumcari—K67AI, UHF TV Assn., 111 N. First St., Tucumcari, NM (KOB-TV Ch. 4 Albuquerque)—100-w.

Tucumcari—K72AX, UHF TV Assn., 111 N. First St., Tucumcari, NM (KGGM-TV Ch. 13 Albuquerque)—20-w.

Tucumcari—K76AS, UHF TV Assn., 111 N. First St., Tucumcari, NM (KOAT-TV Ch. 7 Albuquerque)—100-w.

Tucumcari—K80AB, UHF TV Assn., 111 N. First St., Tucumcari, NM (KAMR-TV Ch. 4 Amarillo, TX)—10-w.

Tucumcari vicinity—K69BC, UHF TV Assn., 111 N. First St., Tucumcari, NM (KVII-TV Ch. 7 Amarillo, TX)—100-w.

Tularosa—See K67AX, Alamogordo.

Ute Park—K02EH, Ute Park TV Assn., Box 8, Ute Park, NM (KOAT-TV Ch. 7 Albuquerque)—1-w.

Ute Park—K08HW, Ute Park TV Assn., Box 8, Ute Park, NM (KGGM-TV Ch. 13 Albuquerque)—1-w.

Ute Park—K10IS, Ute Park TV Assn., Box 8, Ute Park, NM (KOB-TV Ch. 4 Albuquerque)—1-w.

Vermejo Park—K06FV, Vermejo Park Corp., 900 Southwest Tower, Houston, TX (KOB-TV Ch. 4 Albuquerque)—1-w.

Vermejo Park—K09IY, Vermejo Park Corp., 900 Southwest Tower, Houston, TX (KGGM-TV Ch. 13 Albuquerque)—1-w.

Vermejo Park—K11JB, Vermejo Park Corp., 900 Southwest Tower, Houston, TX (KOAT-TV Ch. 7 Albuquerque)—1-w.

Virden—See K57CU, Duncan.

Virden—See K65CM, Duncan.

Virden—See K67CP, Duncan.

Virden—See K69DG, Duncan.

Wagon Mound—K06BN, Wagon Mound TV Club, Wagon Mound, NM (KGGM-TV Ch. 13 Albuquerque)—1-w.

Wagon Mound—K09CR, Wagon Mound TV Club, Wagon Mound, NM (KOB-TV Ch. 4 Albuquerque)—1-w.

Wagon Mound—K11MD, Wagon Mound TV Club, Wagon Mound, NM (KOAT-TV Ch. 7 Albuquerque)—1-w.

Wagon Mound—K68BO, Regents of U. of New Mexico & the Board of Education of the City of Albuquerque, 1130 University NE, Albuquerque, NM 87102 (KNME-TV Ch. 5 Albuquerque)—10-w.

Wootan—See K58AZ, Nolan.

Zuni—K02EY, Zuni Communications Authority, Zuni, NM (KGGM-TV Ch. 13 Albuquerque)—1-w.

Zuni—See K74DJ, Ramah.

Zuni Pueblo—K09FR, Zuni Communications Authority, Zuni, NM (KOAT-TV Ch. 7 Albuquerque)—1-w.

Zuni Pueblo—K11CD, Zuni Communications Authority, Zuni, NM (KOB-TV Ch. 4 Albuquerque)—1-w.

NEW YORK

Addison—W58AD, WSKG Public Telecommunications Council, Box 3000, Binghamton, NY 13902 (WSKG Ch. 46 Binghamton)—10-w.

★ **Afton & Bainbridge**—W63AO, BOCES, Sole Sup. Dist. of Delaware, Chenango, Madison & Otsego Counties, RD 3, E. River Rd., Norwich, NY (WSKG Ch. 46 Binghamton)—10-w.

Allegany, Hinsdale & Olean—K76AM, Western NY Public Bcstg. Assn., Box 1263, Buffalo, NY (WNED-TV Ch. 17 Buffalo)—100-w.

Allentown, Andover Relay & Bolivar Relay—W59AH, Western NY Public Bcstg. Assn., Box 1263, Buffalo, NY (WXXI-TV Ch. 21 Rochester)—10-w.

Almond—W69AE, WSKG Public Telecommunications Council, Box 3000, Binghamton, NY 13902 (WSKG Ch. 46 Binghamton)—10-w.

Amsterdam, Fort Johnson, Rockton & South Amsterdam—W04AW, Enlarged City School District of City of Amsterdam, Amsterdam, NY (WMHT Ch. 17 Schenectady-Albany-Troy)—1-w.

Andes—W63AL, WSKG Public Telecommunications Council, Box 3000, Binghamton, NY 13902 (WSKG Ch. 46 Binghamton)—100-w.

Andover—W61AJ, Western NY Public Bcstg. Assn., Box 1263, Buffalo, NY (WXXI-TV Ch. 21 Rochester)—100-w.

Andover Relay—See W59AH, Allentown.

Angelica & Belfast—W65AJ, Western NY Public Bcstg. Assn., Box 1263, Buffalo, NY (WXXI-TV Ch. 21 Rochester)—100-w.

Arcade, Oelevan & Yorkshira—W73AR, Western NY Public Bcstg. Assn., Box 1263, Buffalo, NY (WNED-TV Ch. 17 Buffalo)—100-w.

Arville, Fleischmanns & Margaretville—W69AI, WSKG Public Telecommunications Council, Box 3000, Binghamton, NY 13902 (WSKG Ch. 46 Binghamton)—100-w.

★ **Athens, Catskill & Hudson**—W60AN, Viacom Bcstg. Inc., 15 N. Pearl St., Menands, NY (WNYT Ch. 13 Albany-Troy-Schenectady)—100-w.

Avoca & Cohocton—W55AC, WSKG Public Telecommunications Council, Box 3000, Binghamton, NY 13902 (WSKG Ch. 46 Binghamton)—100-w.

Bainbridge—See W63AO, Afton.

Belden—W62AX, WSKG Public Telecommunications Council, Box 3000, Binghamton, NY 13902 (WSKG Ch. 46 Binghamton)—10-w.

Belfast—See W65AJ, Angelica.

Belmont & Friendship—W62AS, Western NY Public Bcstg. Assn., Box 1263, Buffalo, NY (WXXI-TV Ch. 21 Rochester)—100-w.

Berkshire & Newark Valley—W65AN, WSKG Public Telecommunications Council, Box 3000, Binghamton, NY 13902 (WSKG Ch. 46 Binghamton)—100-w.

Binghamton & Johnson City—W57AF, WSKG Public Telecommunications Council, Box 3000, Binghamton, NY 13902 (WSKG Ch. 46 Binghamton)—100-w.

Bloomville & South Kortright—W81AH, WSKG Public Telecommunications Council, Box 3000, Binghamton, NY 13902 (WSKG Ch. 46 Binghamton)—100-w.

Blue Mountain Lake—W08BR, Blue Mountain Lake Assn. Inc., Main St., Blue Mountain Lake, NY (WMHT Ch. 17 Schenectady-Albany-Troy)—1-w.

Blue Mountain Lake—W10AV, Blue Mountain Lake Assn. Inc., Main St., Blue Mountain Lake, NY (WCOC Ch. 19 Adams, MA)—1-w.

Blue Mountain Lake—W12BC, Blue Mountain Lake Assn. Inc., Main St., Blue Mountain Lake, NY (WTVH Ch. 5 Syracuse)—1-w.

Bolivar & Richburg—W68AJ, Western NY Public Bcstg. Assn., Box 1263, Buffalo, NY (WXXI-TV Ch. 21 Rochester)—10-w.

Bolivar Relay—See W59AH, Allentown.

Bronx & Upper Manhattan—W64AA, Fox Television Stations, 205 E. 67th St., New York, NY 10021 (WNYW Ch. 5 New York)—1000-w.

Bronx & Upper Manhattan—W71AK, GTH-101 Inc., 1440 Broadway, New York, NY 10018 (WWOR-TV Ch. 9 New York-Secaucus, NJ)—1000-w.

Bronx & Upper Manhattan—W73AP, WPIX Inc., 220 E. 42nd Street, New York, NY 10017 (WPIX Ch. 11 New York)—1000-w.

Cameron—W57AD, WSKG Public Telecommunications Council, Box 3000, Binghamton, NY 13902 (WSKG Ch. 46 Binghamton)—10-w.

Canaseraga—W57AC, WSKG Public Telecommunications Council, Box 3000, Binghamton, NY 13902 (WSKG Ch. 46 Binghamton)—1-w.

Canisteo & Hornell—W66AD, WSKG Public Telecommunications Council, Box 3000, Binghamton, NY 13902 (WSKG Ch. 46 Binghamton)—100-w.

Carle Place—See W63AS, Westbury.

Catskill—See W60AN, Athens.

Cattaraugus & Little Valley—W81AJ, Western NY Public Bcstg. Assn., Box 1263, Buffalo, NY (WNED-TV Ch. 17 Buffalo)—100-w.

Cayuga & Union Springs—W69AN, Rev. Sonny Persad, 234 S. Street Rd., Auburn, NY (WCNY-TV Ch. 24 Syracuse)—10-w.

Centralia—W46AB, BOCES of Chautauqua County, Box 250, Fredonia, NY (WNED-TV Ch. 17 Buffalo)—1000-w.

Chambers—W56AK, WSKG Public Telecommunications Council, Box 3000, Binghamton, NY 13902 (WSKG Ch. 46 Binghamton)—1-w.

Cherry Creek & Ellington—W62AE, BOCES of Chautauqua County, Box 250, Fredonia, NY (WNED-TV Ch. 17 Buffalo)—100-w.

Cherry Valley—W63AT, WSKG Public Telecommunications Council, Box 3000, Binghamton, NY 13902 (WSKG Ch. 46 Binghamton)—100-w.

Clymer—W62AD, BOCES of Chautauqua County, Box 250, Fredonia, NY (WNED-TV Ch. 17 Buffalo)—1-w.

Cohocton—See W55AC, Avoca.

Cooperstown, Milford & Portlandville—W81AM, WSKG Public Telecommunications Council, Box 3000, Binghamton, NY 13902 (WSKG Ch. 46 Binghamton)—100-w.

Corning—W68AD, WSKG Public Telecommunications Council, Box 3000, Binghamton, NY 13902 (WSKG Ch. 46 Binghamton)—100-w.

Crown Point—See W60AO, Port Henry.

Cuba—W60AJ, Western NY Public Bcstg. Assn., Box 1263, Buffalo, NY (WXXI-TV Ch. 21 Rochester)—100-w.

Davenport Center—See W04AZ, Davenport.

Davenport, Davenport Center & South Worcester—W04AZ, WSKG Public Telecommunications Council, Box 3000, Binghamton, NY 13902 (WSKG Ch. 46 Binghamton)—1-w.

Delewan—See W73AR, Arcade.

* **Delhi**—W56AY, BOCES, Sole Sup. Dist. of Delaware, Chenango, Madison & Otsego Counties, RD 3, E. River Rd., Norwich, NY (WSKG Ch. 46 Binghamton)—10-w.

Delhi—W67AD, WSKG Public Telecommunications Council, Box 3000, Binghamton, NY 13902 (WSKG Ch. 46 Binghamton)—100-w.

* **Dolgeville, Herkimer & Little Falls**—W63AN, Viacom Bcstg. Inc., 15 N. Pearl St., Menands, NY (WNYT Ch. 13 Albany-Troy-Schenectady)—100-w.

* **Downsville**—W62AZ, BOCES, Sole Sup. Dist. of Delaware, Chenango, Madison & Otsego Counties, RD 3, E. River Rd., Norwich, NY (WSKG Ch. 46 Binghamton)—1-w.

* **Dryden**—W65AE, BOCES of Tompkins-Seneca-Tioga Counties, 555 S. Warren Rd., Ithaca, NY (WCNY-TV Ch. 24 Syracuse)—100-w.

Dundee—W56BE, Village of Dundee, 10 Union St., Dundee, NY (WCNY-TV Ch. 24 Syracuse)—10-w.

Earlsville, Sherbourne & Smyrna—W56BD, BOCES, Sole Sup. Dist. of Delaware, Chenango, Madison & Otsego Counties, RD 3, E. River Rd., Norwich, NY (WSKG Ch. 46 Binghamton)—100-w.

East Binghamton—W63AG, WSKG Public Telecommunications Council, Box 3000, Binghamton, NY 13902 (WSKG Ch. 46 Binghamton)—10-w.

East Corning—W56AJ, WSKG Public Telecommunications Council, Box 3000, Binghamton, NY 13902 (WSKG Ch. 46 Binghamton)—10-w.

East Meadow—See W63AS, Westbury.

East Springfield, Springfield & Springfield Center—W67AA, WSKG Public Telecommunications Council, Box 3000, Binghamton, NY 13902 (WSKG Ch. 46 Binghamton)—100-w.

hamton, NY 13902 (WSKG Ch. 46 Binghamton)—100-w.

East Worcester, Schenectady & Worcester—W79AY, WSKG Public Telecommunications Council, Box 3000, Binghamton, NY 13902 (WSKG Ch. 46 Binghamton)—100-w.

Edmeston & West Burlington—W75AQ, WSKG Public Telecommunications Council, Box 3000, Binghamton, NY 13902 (WSKG Ch. 46 Binghamton)—100-w.

Ellicottville—W81AK, Western NY Public Bcstg. Assn., Box 1263, Buffalo, NY (WNED-TV Ch. 17 Buffalo)—100-w.

Ellington—See W62AE, Cherry Creek.

Elmira—W30AA, WSKG Public Telecommunications Council, Box 3000, Binghamton, NY 13902 (WSKG Ch. 46 Binghamton)—1000-w.

Elmira—W58AE, WSKG Public Telecommunications Council, Box 3000, Binghamton, NY 13902 (WSKG Ch. 46 Binghamton)—100-w.

Endicott—W67AM, WSKG Public Telecommunications Council, Box 3000, Binghamton, NY 13902 (WSKG Ch. 46 Binghamton)—100-w.

Fabius—W60BC, Michael J. Devine, 2112 Pompey Center Rd., Fabius, NY 13063 (KTBN-TV Ch. 40 Santa Ana-Los Angeles, CA via satellite)—100-w.

Fillmore—W62AQ, Western NY Public Bcstg. Assn., Box 1263, Buffalo, NY (WXXI-TV Ch. 21 Rochester)—10-w.

Findley Lake—W60AC, BOCES of Chautauqua County, Box 250, Fredonia, NY (WNED-TV Ch. 17 Buffalo)—10-w.

Fleischmanns—See W69AI, Arkville.

Fleischmanns & Margaretville—W07AT, BOCES, 2nd Supr. Dist., Greene, Delaware, Schoharie & Otsego Counties, Rextmere Park, Stamford, NY (WMHT Ch. 17 Schenectady-Albany-Troy; WNET Ch. 13 New York-Newark, NJ; WCNY-TV Ch. 24 Syracuse)—1-w.

Forestville—W62AF, BOCES of Chautauqua County, Box 250, Fredonia, NY (WNED-TV Ch. 17 Buffalo)—10-w.

Fort Johnson—See W04AW, Amsterdam.

* **Franklin**—W56BA, BOCES, Sole Sup. Dist. of Delaware, Chenango, Madison & Otsego Counties, RD 3, E. River Rd., Norwich, NY (WSKG Ch. 46 Binghamton)—10-w.

Franklinville & Machias—W81AI, Western NY Public Bcstg. Assn., Box 1263, Buffalo, NY (WNED-TV Ch. 17 Buffalo)—100-w.

Friendship—See W62AS, Belmont.

Genoa—W56AP, Rev. Sonny Persad, 234 S. Street Rd., Auburn, NY (WCNY-TV Ch. 24 Syracuse)—10-w.

* **Georgetown & South Otsego**—W58AL, BOCES, Sole Sup. Dist. of Delaware, Chenango, Madison & Otsego Counties, RD 3, E. River Rd., Norwich, NY (WSKG Ch. 46 Binghamton)—10-w.

* **Gilbertsville & Mount Upton**—W56AX, BOCES, Sole Sup. Dist. of Delaware, Chenango, Madison & Otsego Counties, RD 3, E. River Rd., Norwich, NY (WSKG Ch. 46 Binghamton)—10-w.

Gilboa, Grand Gorge, Prattsville & Roxbury—W04AS, WSKG Public Telecommunications Council, Box 3000, Binghamton, NY 13902 (WSKG Ch. 46 Binghamton)—10-w.

Glens Falls (vicinity of)—W04BD, Mohawk-Hudson Council on Educational TV Inc., Box 17, Schenectady, NY 12301-0017 (WMHT Ch. 17 Schenectady-Albany-Troy)—10-w.

Gloversville & Johnstown—W07AV, Viacom Bcstg. Inc., Box 4035, Albany, NY 12204 (WNYT Ch. 13 Albany-Troy-Schenectady)—1-w.

Grand Gorge—See W04AS, Gilboa.

Great Valley Twp.—W72AQ, Western NY Public Bcstg. Assn., Box 1263, Buffalo, NY (WNED-TV Ch. 17 Buffalo)—100-w.

Greenwood—W55AD, WSKG Public Telecommunications Council, Box 3000, Binghamton, NY 13902 (WSKG Ch. 46 Binghamton)—1-w.

* **Gulford**—W59AO, BOCES, Sole Sup. Dist. of Delaware, Chenango, Madison & Otsego Counties, RD 3, E. River Rd., Norwich, NY (WSKG Ch. 46 Binghamton)—1-w.

Hammondsport—W56AI, WSKG Public Telecommunications Council, Box 3000, Binghamton, NY 13902 (WSKG Ch. 46 Binghamton)—10-w.

Harpursville—W66AO, WSKG Public Telecommunications Council, Box 3000, Binghamton, NY 13902 (WSKG Ch. 46 Binghamton)—1-w.

* **Hauppauge**—NEW, Ch. 38, Neighborhood TV Co. Inc., Box 22073, Phoenix, AZ 85028 (KUSK Ch. 7 Prescott, AZ via satellite)—100-w.

Hawleyton—W66AE, WSKG Public Telecommunications Council, Box 3000, Binghamton, NY 13902 (WSKG Ch. 46 Binghamton)—10-w.

* **Hempstead**—NEW, Ch. 27, Neighborhood TV Co. Inc., Box 22073, Phoenix, AZ 85028 (KUSK Ch. 7 Prescott, AZ via satellite)—100-w.

Hempstead—See W63AS, Westbury.

Herkimer—W04AE, Knight-Ridder Bcstg. Inc., 341 Northern Blvd., Albany, NY 12204 (WTEN Ch. 10 Albany)—1-w.

Herkimer—See W63AN, Dolgeville.

Hicksville—See W44AI, Plainview.

Hicksville—See W63AS, Westbury.

Hinsdale—See K76AM, Allegany.

Hoosick Falls—See W04AT, Hoosick.

Hoosick, Hoosick Falls, North Hoosick & North Hoosick Falls—W04AT, Hoosick Falls Central School District 1, Hoosick Falls, NY (WMHT Ch. 17 Schenectady-Albany-Troy)—1-w.

Hornell—W06AR, WENY Inc., Box 208, Elmira, NY 14902 (WENY-TV Ch. 36 Elmira)—1-w.

Hornell—See W66AD, Canisteo.

Houghton & Rushford—W56AV, Western NY Public Bcstg. Assn., Box 1263, Buffalo, NY (WXXI-TV Ch. 21 Rochester)—10-w.

Translators—New York

Hudson—See W60AN, Athens.

Hunter, Lexington, South Jewett & Tannersville—W12AZ, WSKG Public Telecommunications Council, Box 3000, Binghamton, NY 13902 (WSKG Ch. 46 Binghamton)—1-w.

* **Ithaca**—W07BJ, WENY Inc., Box 208, Elmira, NY 14902 (WENY-TV Ch. 36 Elmira)—.01-w.

Jamestown—W46BA, BOCES of Chautauqua County, Box 250, Fredonia, NY (WNED-TV Ch. 17 Buffalo)—1000-w.

Jefferson—W76AF, WSKG Public Telecommunications Council, Box 3000, Binghamton, NY 13902 (WSKG Ch. 46 Binghamton)—20-w.

Johnson City—See W57AF, Binghamton.

Johnstown—See W07AV, Gloversville.

Kattleville—W65AK, WSKG Public Telecommunications Council, Box 3000, Binghamton, NY 13902 (WSKG Ch. 46 Binghamton)—10-w.

Kennedy—W56AD, BOCES of Chautauqua County, Box 250, Fredonia, NY (WNED-TV Ch. 17 Buffalo)—1-w.

Kingston—W36AF, Viacom Bcstg. Inc., Box 4035, Albany, NY 12204 (WNYT Ch. 13 Albany-Troy-Schenectady)—100-w.

Lake Placid—W55AI, Citadel Communications Co. Ltd., 100 Market Square, Burlington, VT 05401 (WVNY Ch. 22 Burlington, VT-Plattsburgh)—10-w.

Lake Pleasant—See W04BK, Speculator.

Laurens & Mount Vision—W83AU, WSKG Public Telecommunications Council, Box 3000, Binghamton, NY 13902 (WSKG Ch. 46 Binghamton)—100-w.

Lexington—See W12AZ, Hunter.

Limestone—W82AP, Western NY Public Bcstg. Assn., Box 1263, Buffalo, NY (WNED-TV Ch. 17 Buffalo)—100-w.

Little Falls—See W63AN, Dolgeville.

Little Valley—See W81AJ, Cattaraugus.

* **Long Lake**—W09SE, Town of Long Lake, Star Rte., Warrensburg, NY (WVNY Ch. 22 Burlington, VT-Plattsburgh)—1-w.

Long Lake—W13AZ, Town of Long Lake, Star Rte., Warrensburg, NY (WCFE-TV Ch. 57 Plattsburgh)—1-w.

Lowville—W64AG, Roy H. Park Bcstg. of Utica-Rome Inc., Box 20, Utica, NY 13503 (WUTR Ch. 20 Utica-Rome)—100-w.

Lyon Mountain & Standish—W66AJ, Citadel Communications Co. Ltd., 100 Market Square, Burlington, VT 05401 (WVNY Ch. 22 Burlington, VT-Plattsburgh)—10-w.

Machias—See W81AJ, Franklinville.

Maine & Union Center—W62AL, WSKG Public Telecommunications Council, Box 3000, Binghamton, NY 13902 (WSKG Ch. 46 Binghamton)—1-w.

Malone—W60AF, Citadel Communications Co. Ltd., 100 Market Square, Burlington, VT 05401 (WVNY Ch. 22 Burlington, VT-Plattsburgh)—100-w.

Margaretville—See W07AT, Fleischmanns.

Margaretville—See W69AI, Arkville.

B-154

Middleburg & Schoharie—W04AJ, Mohawk-Hudson Council on Educational TV Inc., Box 17, Schenectady, NY 12301-0017 (WMHT Ch. 17 Schenectady-Albany-Troy)—1-w.

Middleburg & Schoharie—W07AN, Knight-Ridder Bcstg. Inc., 341 Northern Blvd., Albany, NY 12204 (WTEN Ch. 10 Albany)—1-w.

Milford—See W81AM, Cooperstown.

Mineola—See W63AS, Westbury.

Montour Falls—W69AH, WSKG Public Telecommunications Council, Box 3000, Binghamton, NY 13902 (WSKG Ch. 46 Binghamton)—10-w.

Morris & Relay Laurens Site—W04BG, WSKG Public Telecommunications Council, Box 3000, Binghamton, NY 13902 (WSKG Ch. 46 Binghamton)—10-w.

Mount Upton—See W56AX, Gilbertsville.

Mount Vision—See W83AU, Laurens.

Nedrow & Onondaga Indian Reservation—W62AN, The Public Bcstg. Council of Central NY Inc., Old Liverpool Rd., Liverpool, NY 13088 (WCNY-TV Ch. 24 Syracuse)—1000-w.

Nedrow (& SW section), Onondaga City & Syracuse—W07BA, WIXT-TV Inc., Box 699, 5904 Bridge St., East Syracuse, NY 13057 (WIXT Ch. 9 Syracuse)—1-w.

* **New Berlin & South New Berlin**—W67AS, BOCES, Sole Sup. Dist. of Delaware, Chenango, Madison & Otsego Counties, RD 3, E. River Rd., Norwich, NY (WSKG Ch. 46 Binghamton)—10-w.

New York—W57AB, NBC Subsidiary Inc. 1, 30 Rockefeller Plaza, New York, NY 10020 (WNBC-TV Ch. 4 New York)—1000-w.

New York—W60AI, Silver King Bcstg. of New Jersey, 390 W. Market St., Newark, NJ (WHSE Ch. 68 New York-Newark, NJ)—1000-w. Note: Licensed as LPTV.

New York—W62AA, WNJU-TV Bcstg. Corp., 47 Industrial Ave., Teterboro, NJ 07608 (WNJU Ch. 47 New York-Newark, NJ)—1000-w.

Newark Valley—See W65AN, Berkshire.

North Creek & Sodom—W07BH, Town of Johnsbury, Star Rte., Warrensburg, NY (WMHT Ch. 17 Schenectady-Albany-Troy)—1-w.

North Creek & Sodom—W09AZ, Town of Johnsbury, Star Rte., Warrensburg, NY (WCDC Ch. 19 Adams, MA)—1-w.

North Creek & Sodom—W11AW, Town of Johnsbury, Star Rte., Warrensburg, NY (WKTV Ch. 2 Utica)—1-w.

North Hoosick—See W04AT, Hoosick.

North Hoosick Falls—See W04AT, Hoosick.

* **Norwich & Oxford**—W66AP, BOCES, Sole Sup. Dist. of Delaware, Chenango, Madison & Otsego Counties, RD 3, E. River Rd., Norwich, NY (WSKG Ch. 46 Binghamton)—100-w.

Ogdensburg—W68AE, Roy H. Park Bcstg. of Utica-Rome Inc., Box 20, Utica, NY 13503 (WUTR Ch. 20 Utica-Rome)—100-w.

Olean—See K76AM, Allegany.

Oneonta—W63AE, Roy H. Park Bcstg. of Utica-Rome Inc., Box 20, Utica, NY 13503 (WUTR Ch. 20 Utica-Rome)—100-w.

Onondaga City—See W07BA, Nedrow.

Onondaga Indian Reservation—See W62AN, Nedrow.

* **Otsego & Wellsbridge**—W62AW, BOCES, Sole Sup. Dist. of Delaware, Chenango, Madison & Otsego Counties, RD 3, E. River Rd., Norwich, NY (WSKG Ch. 46 Binghamton)—10-w.

Owego—W62AV, WSKG Public Telecommunications Council, Box 3000, Binghamton, NY 13902 (WSKG Ch. 46 Binghamton)—10-w.

Oxford—See W66AP, Norwich.

Pine City—W66AF, WSKG Public Telecommunications Council, Box 3000, Binghamton, NY 13902 (WSKG Ch. 46 Binghamton)—10-w.

Piseco—See W04BK, Speculator.

Plainview & Hicksville—W44AI, Rich County, County Courthouse, Randolph, UT—1000-w. Note: Operating as LPTV.

* **Port Henry & Crown Point**—W60AO, Northeast New York Public Telecommunications Council, Plattsburgh, NY 12901 (WCFE-TV Ch. 57 Plattsburgh)—100-w.

Portlandville—See W81AM, Cooperstown.

Portville—W82AO, BOCES of Allegany County, 6 South St., Belmont, NY (WNED-TV Ch. 17 Buffalo)—100-w.

Poughkeepsie—W42AE, Dutchess Community College, Pendell Rd., Poughkeepsie, NY (WMHT Ch. 17 Schenectady-Albany-Troy)—100-w. Note: Licensed as LPTV.

Prattsburg—W57AE, WSKG Public Telecommunications Council, Box 3000, Binghamton, NY 13902 (WSKG Ch. 46 Binghamton)—1-w.

Prattsville—See W04AS, Gilboa.

Preshe—W62AK, WSKG Public Telecommunications Council, Box 3000, Binghamton, NY 13902 (WSKG Ch. 46 Binghamton)—1-w.

Relay Laurens Site—See W04BG, Morris.

Richburg—See W68AJ, Bolivar.

Ripley—W58AN, BOCES of Chautauqua County, Box 250, Fredonia, NY (WNED-TV Ch. 17 Buffalo)—10-w.

Rockton—See W04AW, Amsterdam.

Roxbury—See W04AS, Gilboa.

Rushford—See W56AV, Houghton.

Salt Springville—W04BE, WSKG Public Telecommunications Council, Box 3000, Binghamton, NY 13902 (WSKG Ch. 46 Binghamton)—1-w.

Savona—W60AD, WSKG Public Telecommunications Council, Box 3000, Binghamton, NY 13902 (WSKG Ch. 46 Binghamton)—100-w.

Schenevus—See W79AY, East Worcester.

Schoharie—See W04AJ, Middleburg.

Schoharie—See W07AN, Middleburg.

Schroon Lake—W07BI, Town of Schroon, Star Rte., Warrensburg, NY (WETK Ch. 33 Burlington, VT)—1-w.

Schroon Lake—W09BB, Town of Schroon, Star Rte., Warrensburg, NY (WVNY Ch. 22 Burlington, VT-Plattsburgh)—1-w.

Scio & Wellsville—W56AU, Western NY Public Bcstg. Assn., Box 1263, Buffalo, NY (WXXI-TV Ch. 21 Rochester)—10-w.

Sherbourne—See W56BD, Earlsville.

Sherman—W64AF, BOCES of Chautauqua County, Box 250, Fredonia, NY (WNED-TV Ch. 17 Buffalo)—100-w.

Silver Creek—W56AF, BOCES of Chautauqua County, Box 250, Fredonia, NY (WNED-TV Ch. 17 Buffalo)—100-w.

Sinclairville—W62AG, BOCES of Chautauqua County, Box 250, Fredonia, NY (WNED-TV Ch. 17 Buffalo)—10-w.

Smyrna—See W56BD, Earlsville.

Sodom—See W07BH, North Creek.

Sodom—See W09AZ, North Creek.

Sodom—See W11AW, North Creek.

South Amsterdam—See W04AW, Amsterdam.

South Jewett—See W12AZ, Hunter.

South Kortright—See W81AH, Bloomville.

South New Berlin—See W67AS, New Berlin.

South Otsego—See W58AL, Georgetown.

South Worcester—See W04AZ, Davenport.

Southampton—W23AA, Channel America LPTV Holdings Inc., Suite 804, 24 W. 57th St., New York, NY 10019 (KTBN-TV Ch. 40 Santa Ana-Los Angeles, CA via satellite)—1000-w.

Southampton—W79AD, Village of Southampton, 22 Main St., Southampton, NY (WVIT Ch. 30 New Britain-Hartford, CT)—1-w.

* **Speculator, Lake Pleasant & Piseco**—W04BK, Page Hill Community Telecasters Inc., Star Rte., Lake Pleasant, NY (WMHT Ch. 17 Schenectady-Albany-Troy)—1-w.

Spencer—W59AF, WSKG Public Telecommunications Council, Box 3000, Binghamton, NY 13902 (WSKG Ch. 46 Binghamton)—10-w.

Springfield—See W67AA, East Springfield.

Springfield Center—See W67AA, East Springfield.

Springville & West Valley—W80AK, Western NY Public Bcstg. Assn., Box 1263, Buffalo, NY (WNED-TV Ch. 17 Buffalo)—100-w.

Sprout Brook (Montgomery County)—W07BF, WSKG Public Telecommunications Council, Box 3000, Binghamton, NY 13902 (WSKG Ch. 46 Binghamton)—1-w.

Stamford—W69BP, WSKG Public Telecommunications Council, Box 3000, Binghamton, NY 13902 (WSKG Ch. 46 Binghamton)—1000-w.

Standish—See W66AJ, Lyon Mountain.

Syracuse—See W07BA, Nedrow.

Syracuse—W14AE, Channel America LPTV Holdings Inc., Suite 804, 24 W. 57th St., New York, NY 10019 (KUSK Ch. 7 Prescott, AZ via satellite)—100-w. Note: Operating as LPTV.

Syracuse—W18AL, Channel America LPTV Holdings Inc., Suite 804, 24 W. 57th St., New York, NY 10019—1000-w. (self-originating).

Syracuse (DeWitt section)—W07BD, WIXT-TV Inc., Box 699, 5904 Bridge St., East Syracuse, NY 13057 (WIXT Ch. 9 Syracuse)—1-w.

Tannersville—See W12AZ, Hunter.

Ticonderoga—W67AW, Northeast New York Public, Telecommunications Council, Plattsburgh, NY 12901 (WCFE-TV Ch. 57 Plattsburgh)—10-w.

Tioga Center—W64AP, WSKG Public Telecommunications Council, Box 3000, Binghamton, NY 13902 (WSKG Ch. 46 Binghamton)—10-w.

* **Treadwell—W59AN**, BOCES, Sole Sup. Dist. of Delaware, Chenango, Madison & Otsego Counties, RD 3, E. River Rd., Norwich, NY (WSKG Ch. 46 Binghamton)—1-w.

Troupsburg—W69AF, WSKG Public Telecommunications Council, Box 3000, Binghamton, NY 13902 (WSKG Ch. 46 Binghamton)—10-w.

* **Unadilla—W59AM**, BOCES, Sole Sup. Dist. of Delaware, Chenango, Madison & Otsego Counties, RD 3, E. River Rd., Norwich, NY (WSKG Ch. 46 Binghamton)—1-w.

* **Unadilla Center—W42AD**, BOCES, Sole Sup. Dist. of Delaware, Chenango, Madison & Otsego Counties, RD 3, E. River Rd., Norwich, NY (WSKG Ch. 46 Binghamton)—1000-w.

Union Center—See W62AL, Maine.

Union Springs—See W69AN, Cayuga.

Upper Manhattan—See W64AA, Bronx.

Upper Manhattan—See W73AP, Bronx.

Utica—W59AU, The Public Bcstg. Council of Central NY Inc., Old Liverpool Rd., Liverpool, NY 13088 (WCNY-TV Ch. 24 Syracuse)—1000-w.

Van Etten—W56AR, WSKG Public Telecommunications Council, Box 3000, Binghamton, NY 13902 (WSKG Ch. 46 Binghamton)—10-w.

Village of Manilus—W56BI, Michael J. Devine, 2112 Pompey Center Rd., Fabius, NY 13063 (KTBN-TV Ch. 40 Santa Ana-Los Angeles, CA via satellite)—100-w.

* **Walton—W67AU**, BOCES, Sole Sup. Dist. of Delaware, Chenango, Madison & Otsego Counties, RD 3, E. River Rd., Norwich, NY (WSKG Ch. 46 Binghamton)—10-w.

Watertown—W50AA, Roy H. Park Bcstg. of Utica-Rome Inc., Box 20, Utica, NY 13503 (WUTR Ch. 20 Utica-Rome)—1000-w.

Waverly—W62AJ, WSKG Public Telecommunications Council, Box 3000, Binghamton, NY 13902 (WSKG Ch. 46 Binghamton)—100-w.

Wellsbridge—See W62AW, Otsego.

Wellsville—See W56AU, Sciö.

West Burlington—See W75AQ, Edmeston.

West Valley—See W80AK, Springville.

Westbury, Carlo Place, Mineola, Hempstead, East Meadow & Hicksville—

W63AS, Bogner Bcst. Equipment Corp., 401 Railroad Ave., Westbury, NY 11590 (WVIA-TV Ch. 44 Scranton, Wilkes-Barre & Hazleton, PA)—100-w.

* **Westport—W67AY**, Northeast New York Public, Telecommunications Council, Plattsburgh, NY 12901 (WCFE-TV Ch. 57 Plattsburgh)—10-w.

Whitesville—W64AJ, Western NY Public Bcstg. Assn., Box 1263, Buffalo, NY (WXXI-TV Ch. 21 Rochester)—10-w.

Whitney Point—W66AG, WSKG Public Telecommunications Council, Box 3000, Binghamton, NY 13902 (WSKG Ch. 46 Binghamton)—10-w.

Willsboro—W67AR, Northeast New York Public, Telecommunications Council, Plattsburgh, NY 12901 (WCFE-TV Ch. 57 Plattsburgh)—100-w.

Woodhull—W56AH, WSKG Public Telecommunications Council, Box 3000, Binghamton, NY 13902 (WSKG Ch. 46 Binghamton)—10-w.

Worcester—See W79AY, East Worcester.

Yorkshire—See W73AR, Arcade.

TV 4, Greenville, SC 29602 (WYFF-TV Ch. 4 Greenville, SC)—1-w.

Bat Cave, Gerton, Chimney Rock & Lake Lure—W05AU, U. of North Carolina, Box 3508, 910 Raleigh Rd., Chapel Hill, NC 27514 (WUNG-TV Ch. 58 Concord)—1-w.

Beaver Dam Creek Valley, Elk Mountain & Woodfin—W08BP, Spartan Radiocasting Co., Box 1717, Spartanburg, SC 29304 (WSPA-TV Ch. 7 Spartanburg, SC)—1-w.

Big Cove & Cherokee—W10AL, Pulitzer Bcstg. Co., Box TV 4, Greenville, SC 29602 (WYFF-TV Ch. 4 Greenville, SC)—1-w.

Birdtown—See W11AN, Alaska.

Black Mountain—W12AQ, WLOS Inc., Box 2150, Asheville, NC 28802 (WLOS Ch. 13 Asheville)—1-w.

Black Mountain, Montreat, Ridgecrest & Swannanoa—W10AD, Spartan Radiocasting Co., Box 1717, Spartanburg, SC 29304 (WSPA-TV Ch. 7 Spartanburg, SC)—10-w.

Boone—W27AO, U. of North Carolina, Box 3508, 910 Raleigh Rd., Chapel Hill, NC 27514 (WUNL-TV Ch. 26 Winston-Salem)—100-w.

Brasstown—See W62BA, Hayesville.

Brasstown & Murphy—W05AP, WLOS Inc., Box 2150, Asheville, NC 28802 (WLOS Ch. 13 Asheville)—1-w.

Brevard—W02AG, Spartan Radiocasting Co., Box 1717, Spartanburg, SC 29304 (WSPA-TV Ch. 7 Spartanburg, SC)—10-w.

Brevard, Cedar Mountain & Sherwood Forest—W59AR, U. of North Carolina, Box 3508, 910 Raleigh Rd., Chapel Hill, NC 27514 (WUNF-TV Ch. 33 Asheville)—100-w.

Bryson City—See W05AR, Alaska.

Bryson City—See W11AN, Alaska.

Bryson City, Ela, Alarka-Lauada (portions) & Almond-Stecoah (portions)—W08AN, WLOS Inc., Box 2150, Asheville, NC 28802 (WLOS Ch. 13 Asheville)—1-w.

Bryson City, Ela, Lauada, Alarka, Almond & Stecoah—W67AV, U. of North Carolina, Box 3508, 910 Raleigh Rd., Chapel Hill, NC 27514 (WUNE-TV Ch. 17 Linville)—100-w.

Burnsville—W02AT, Spartan Radiocasting Co., Box 1717, Spartanburg, SC 29304 (WSPA-TV Ch. 7 Spartanburg, SC)—1-w.

Burnsville—W09AS, Pulitzer Bcstg. Co., Box TV 4, Greenville, SC 29602 (WYFF-TV Ch. 4 Greenville, SC)—1-w.

Burnsville—W12AU, WLOS Inc., Box 2150, Asheville, NC 28802 (WLOS Ch. 13 Asheville)—1-w.

Burnsville—W67AQ, U. of North Carolina, Box 3508, 910 Raleigh Rd., Chapel Hill, NC 27514 (WUNE-TV Ch. 17 Linville)—100-w.

Canton, Clyde & Lake Junaluska—W11AU, Pulitzer Bcstg. Co., Box TV 4, Greenville, SC 29602 (WYFF-TV Ch. 4 Greenville, SC)—1-w.

Canton, Clyde, Hazelwood & Waynesville—W27AB, U. of North Carolina, Box 3508, 910 Raleigh Rd., Chapel Hill, NC 27514 (WUNF-TV Ch. 33 Asheville)—1000-w.

Canton, Lake Junaluska & Maggie Valley—W08AO, Spartan Radiocasting Co., Box 1717, Spartanburg, SC 29304 (WSPA-TV Ch. 7 Spartanburg, SC)—1-w.

Cashiers & High Hampton (portions) & Sapphire Valley—W06AD, WLOS Inc., Box 2150, Asheville, NC 28802 (WLOS Ch. 13 Asheville)—10-w.

Cedar Mountain—See W59AR, Brevard.

* **Charlotte—W24AF**, Trans American TV Corp., 110 Lincoln St., Tallahassee, FL 32301 (WHSP Ch. 85 Vineland, NJ via satellite)—100-w.

Cherokee—See W10AL, Big Cove.

Cherokee Indian Reservation—W05AF, WLOS Inc., Box 2150, Asheville, NC 28802 (WLOS Ch. 13 Asheville)—1-w.

Cherokee, Shoal Valley & Soco Valley—W08AT, Spartan Radiocasting Co., Box 1717, Spartanburg, SC 29304 (WSPA-TV Ch. 7 Spartanburg, SC)—10-w.

Chimney Rock—See W05AU, Bat Cave.

Chimney Rock—See W06AQ, Bat Cave.

Chimney Rock—See W11AX, Bat Cave.

Clyde—See W11AU, Canton.

Clyde—See W27AB, Canton.

Columbus & Tryon—W11AH, Pulitzer Bcstg. Co., Box TV 4, Greenville, SC 29602 (WYFF-TV Ch. 4 Greenville, SC)—1-w.

Columbus & Tryon, NC & Landrum, SC—W05AC, WLOS Inc., Box 2150, Asheville, NC 28802 (WLOS Ch. 13 Asheville)—10-w.

Columbus, Saluda & Tryon—W56AN, U. of North Carolina, Box 3508, 910 Raleigh Rd., Chapel Hill, NC 27514 (WUNG-TV Ch. 58 Concord)—100-w.

Cullowhee—See W05AE, Addie.

Cullowhee, Dillsboro & Sylva—W02AF, Pulitzer Bcstg. Co., Box TV 4, Greenville, SC 29602 (WYFF-TV Ch. 4 Greenville, SC)—10-w.

Cullowhee, Dillsboro, Love Field, Sylva & Webster—W09AF, Spartan Radiocasting Co., Box 1717, Spartanburg, SC 29304 (WSPA-TV Ch. 7 Spartanburg, SC)—10-w.

Dillsboro—See W02AF, Cullowhee.

Dillsboro—See W05AE, Addie.

Dillsboro—See W09AF, Cullowhee.

Dillsboro, Franklin, Sylva & Webster—W56AG, U. of North Carolina, Box 3508, 910 Raleigh Rd., Chapel Hill, NC 27514 (WUNE-TV Ch. 17 Linville)—1000-w.

Drexel, Morganton & Valdese—W06AK, Pulitzer Bcstg. Co., Box TV 4, Greenville, SC 29602 (WYFF-TV Ch. 4 Greenville, SC)—1-w.

Ela—See W05AR, Alarka.

Ela—See W08AN, Bryson City.

Ela—See W67AV, Bryson City.

Ela & Whittier—W03AK, Pulitzer Bcstg. Co., Box TV 4, Greenville, SC 29602 (WYFF-TV Ch. 4 Greenville, SC)—1-w.

Elk Mountain—See W08BP, Beaver Dam Creek Valley.

Fontana Village—W08AR, Govt. Services

NORTH CAROLINA

Addie, Sylva, Cullowhee & Dillsboro—W05AE, WLOS Inc., Box 2150, Asheville, NC 28802 (WLOS Ch. 13 Asheville)—10-w.

Alarka—See W08AN, Bryson City.

Alarka—See W67AV, Bryson City.

Alarka, Bryson City & Ela—W05AR, Pulitzer Bcstg. Co., Box TV 4, Greenville, SC 29602 (WYFF-TV Ch. 4 Greenville, SC)—10-w.

Alarka-Almond-Lauada, Bryson City, Greens Creek-Savannah-Gay & Whittier-Birdtown—W11AN, Spartan Radiocasting Co., Box 1717, Spartanburg, SC 29304 (WSPA-TV Ch. 7 Spartanburg, SC)—10-w.

Almond—See W08AN, Bryson City.

Almond—See W11AN, Alarka.

Almond—See W67AV, Bryson City.

Andrews—W05AT, Multimedia WBIR Inc., Box 2760, Greenville, SC 29602 (WBIR-TV Ch. 10 Knoxville, TN)—1-w.

Andrews & Robbinsville—W08BH, Pulitzer Bcstg. Co., Box TV 4, Greenville, SC 29602 (WYFF-TV Ch. 4 Greenville, SC)—1-w.

Andrews, Marble, Robbinsville & Topton—W11AQ, WLOS Inc., Box 2150, Asheville, NC 28802 (WLOS Ch. 13 Asheville)—10-w.

Andrews, Murphy & Robbinsville—W59AD, U. of North Carolina, Box 3508, 910 Raleigh Rd., Chapel Hill, NC 27514 (WUNE-TV Ch. 17 Linville)—1000-w.

Asheville—W09AY, Spartan Radiocasting Co., Box 1717, Spartanburg, SC 29304 (WSPA-TV Ch. 7 Spartanburg, SC)—1-w.

Bat Cave, Chimney Rock, Gerton & Lake Lure—W06AQ, WLOS Inc., Box 2150, Asheville, NC 28802 (WLOS Ch. 13 Asheville)—1-w.

Bat Cave, Chimney Rock, Gerton & Lake Lure—W11AX, Pulitzer Bcstg. Co., Box

Translators—North Carolina

- Inc., Fontana Village, NC (WBIR-TV Ch. 10 Knoxville, TN)—1-w.
- Franklin**—W06AJ, Pulitzer Bcstg. Co., Box TV 4, Greenville, SC 29602 (WYFF-TV Ch. 4 Greenville, SC)—1-w.
- Franklin**—W09AG, Spartan Radiocasting Co., Box 1717, Spartanburg, SC 29304 (WSPA-TV Ch. 7 Spartanburg, SC)—1-w.
- Franklin**—W11AJ, WLOS Inc., Box 2150, Asheville, NC 28802 (WLOS Ch. 13 Asheville)—10-w.
- Franklin**—See W56AG, Dillsboro.
- Garden Creek, Marion, Providence & West Marion**—W10AP, WLOS Inc., Box 2150, Asheville, NC 28802 (WLOS Ch. 13 Asheville)—10-w.
- Gay**—See W11AN, Alarka.
- Gerton**—See W05AU, Bat Cave.
- Gerton**—See W06AQ, Bat Cave.
- Gerton**—See W11AX, Bat Cave.
- Greenlee & Old Fort**—W12BD, WLOS Inc., Box 2150, Asheville, NC 28802 (WLOS Ch. 13 Asheville)—1-w.
- Greens Creek**—See W11AN, Alarka.
- Hayesville**—See W07BB, Hiawassee, GA.
- Hayesville**—See W10AM, Hiawassee, GA.
- Hayesville**—See W13AX, Hiawassee, GA.
- Hayesville**—See W67AH, Hiawassee, GA.
- Hayesville, Brasstown & Shooting Creek**—W62BA, U. of North Carolina, Box 3508, 910 Raleigh Rd., Chapel Hill, NC 27514 (WUNE-TV Ch. 17 Linville)—100-w.
- Hazelwood**—See W27AB, Canton.
- Hazelwood & Waynesville**—W12AR, WLOS Inc., Box 2150, Asheville, NC 28802 (WLOS Ch. 13 Asheville)—10-w.
- High Hampton**—See W06AD, Cashiere.
- Highlands**—W10AT, WLOS Inc., Box 2150, Asheville, NC 28802 (WLOS Ch. 13 Asheville)—10-w.
- Highlands**—W62BB, U. of North Carolina, Box 3508, 910 Raleigh Rd., Chapel Hill, NC 27514 (WUNE-TV Ch. 17 Linville)—100-w.
- Hot Springs**—W08BI, WLOS Inc., Box 2150, Asheville, NC 28802 (WLOS Ch. 13 Asheville)—1-w.
- Jacksonville**—W04AI, Roy H. Park Bcstg. Inc., Box 898, Greenville, NC 27835-0898 (WNCT-TV Ch. 9 Greenville)—1-w.
- Lake Junaluska**—See W08AO, Canton.
- Lake Junaluska**—See W11AU, Canton.
- Lake Lure**—See W05AU, Bat Cave.
- Lake Lure**—See W06AQ, Bat Cave.
- Lake Lure**—See W11AX, Bat Cave.
- Lauada**—See W08AN, Bryson City.
- Lauada**—See W11AN, Alarka.
- Lauada**—See W67AV, Bryson City.
- Love Field**—See W09AF, Cullowhee.
- * **Lumberton**—W25AP, Wilmington Telecasters Inc., 1926 Oleander Dr., Wilmington, NC 28403 (WJKA Ch. 26 Wilmington)—1000-w.
- Maggie Valley**—See W08AO, Canton.
- Maggie Valley & Soco Valley**—W06AP, WLOS Inc., Box 2150, Asheville, NC 28802 (WLOS Ch. 13 Asheville)—1-w.
- Marble**—See W11AQ, Andrews.
- Marion**—W06AI, Pulitzer Bcstg. Co., Box TV 4, Greenville, SC 29602 (WYFF-TV Ch. 4 Greenville, SC)—1-w.
- Marion**—See W10AP, Garden Creek.
- * **Marion**—W43AU, U. of North Carolina, Box 3508, 910 Raleigh Rd., Chapel Hill, NC 27514 (WUNE-TV Ch. 17 Linville)—100-w.
- Marion & Old Fort**—W08BJ, Spartan Radiocasting Co., Box 1717, Spartanburg, SC 29304 (WSPA-TV Ch. 7 Spartanburg, SC)—10-w.
- Mars Hill**—W02AH, Spartan Radiocasting Co., Box 1717, Spartanburg, SC 29304 (WSPA-TV Ch. 7 Spartanburg, SC)—1-w.
- Marshall**—W08AX, Spartan Radiocasting Co., Box 1717, Spartanburg, SC 29304 (WSPA-TV Ch. 7 Spartanburg, SC)—1-w.
- Micaville & Spruce Pine**—W08BF, Spartan Radiocasting Co., Box 1717, Spartanburg, SC 29304 (WSPA-TV Ch. 7 Spartanburg, SC)—1-w.
- Montreat**—See W10AD, Black Mountain.
- * **Morehead City**—W05BI, Roy H. Park Bcstg. Inc., Box 898, Greenville, NC 27835-0898 (WNCT-TV Ch. 9 Greenville)—10-w.
- * **Morehead City**—W21AL, WITN-TV Inc., Box 468, Washington, NC 27889 (WITN-TV Ch. 7 Washington-Greenville-New Bern)—1000-w.
- Morganton**—See W06AK, Drexel.
- Murphy**—See W05AP, Brasstown.
- * **Murphy**—W31AN, U. of North Carolina, Box 3508, 910 Raleigh Rd., Chapel Hill, NC 27514 (WUNE-TV Ch. 17 Linville)—1-w.
- Murphy**—See W59AD, Andrews.
- Old Fort**—See W08BJ, Marion.
- Old Fort**—See W12BD, Greenlee.
- Oteen, Swannanoa & Warren Wilson College**—W06AL, WLOS Inc., Box 2150, Asheville, NC 28802 (WLOS Ch. 13 Asheville)—1-w.
- Providence**—See W10AP, Garden Creek.
- Ridgcrest**—See W10AD, Black Mountain.
- Roanoke Rapids**—W02AK, Capitol Bcstg. Co. Inc., Box 1200, 2619 Western Blvd., Raleigh, NC 27605 (WRAL-TV Ch. 5 Raleigh-Durham)—1-w.
- Robbinsville**—See W08BH, Andrews.
- Robbinsville**—See W11AQ, Andrews.
- Robbinsville**—See W59AD, Andrews.
- Robbinsville, Stecoah, Tuskegee & Yellow Creek**—W04BA, Multimedia WBIR Inc., Box 2760, Greenville, SC 29602 (WBIR-TV Ch. 10 Knoxville, TN)—10-w.
- Saluda**—See W56AN, Columbus.
- Sapphire Valley**—See W06AD, Cashiere.
- Savannah**—See W11AN, Alarka.
- Sherwood Forest**—See W59AR, Brevard.
- Shoal Valley**—See W08AT, Cherokee.
- Shooting Creek**—See W62BA, Hayesville.
- Soco Valley**—See W06AP, Maggie Valley.
- Soco Valley**—See W08AT, Cherokee.
- Sparta**—W35AD, U. of North Carolina, Box 3508, 910 Raleigh Rd., Chapel Hill, NC 27514 (WUNL-TV Ch. 26 Winston-Salem)—1-w.
- Spruce Pine**—W06AD, WLOS Inc., Box 2150, Asheville, NC 28802 (WLOS Ch. 13 Asheville)—1-w.
- Spruce Pine**—See W08BF, Micaville.
- Spruce Pine**—W10AK, Pulitzer Bcstg. Co., Box TV 4, Greenville, SC 29602 (WYFF-TV Ch. 4 Greenville, SC)—1-w.
- Spruce Pine**—W59AK, U. of North Carolina, Box 3508, 910 Raleigh Rd., Chapel Hill, NC 27514 (WUNE-TV Ch. 17 Linville)—100-w.
- Steconah**—See W04BA, Robinsville.
- Steconah**—See W08AN, Bryson City.
- Steconah**—See W67AV, Bryson City.
- Swannanoa**—See W06AL, Oteen.
- Swannanoa**—See W10AD, Black Mountain.
- Sylva**—See W02AF, Cullowhee.
- Sylva**—See W05AE, Addie.
- Sylva**—See W09AF, Cullowhee.
- Sylva**—See W56AG, Dillsboro.
- Tepton**—See W11AQ, Andrews.
- Tryon**—See W05AC, Columbus.
- Tryon**—See W11AH, Columbus.
- Tryon**—See W56AN, Columbus.
- Tuskegee**—See W04BA, Robinsville.
- Valdese**—See W06AK, Drexel.
- Warren Wilson College**—See W06AL, Oteen.
- Waynesville**—W09AD, Spartan Radiocasting Co., Box 1717, Spartanburg, SC 29304 (WSPA-TV Ch. 7 Spartanburg, SC)—10-w.
- Waynesville**—See W12AR, Hazelwood.
- Waynesville**—See W27AB, Canton.
- Weaverville**—W09AR, Spartan Radiocasting Co., Box 1717, Spartanburg, SC 29304 (WSPA-TV Ch. 7 Spartanburg, SC)—10-w.
- Webster**—See W09AF, Cullowhee.
- Webster**—See W56AG, Dillsboro.
- * **West Asheville**—W14AS, Pappas Telecasting of the Carolinas, 521 College St., Asheville, NC 28801 (WHNS Ch. 21 Asheville)—1000-w.
- West Marion**—See W10AP, Garden Creek.
- Whittier**—See W03AK, Ela.
- Whittier**—See W11AN, Alarka.
- Woodfin**—See W08BP, Beaver Dam Creek Valley.
- Yellow Creek**—See W04BA, Robinsville.

NORTH DAKOTA

- Beach**—K04CQ, Beach Booster Club, Beach, ND (KUMV Ch. 8 Williston)—1-w.
- Belfield**—K10HW, City of Belfield, Box 276, Belfield, ND (KFYR-TV Ch. 5 Bismarck)—1-w.
- Beulah**—K07EZ, Beulah Chamber of Commerce, Beulah, ND (KXMC-TV Ch. 13 Minot)—1-w.
- Beulah**—K09EZ, Beulah Chamber of Commerce, Beulah, ND (KFYR-TV Ch. 5 Bismarck)—1-w.
- Bowesmont**—K58BP, Barnstable Group Shareholders, 4302 13th Ave. S, Fargo, ND 58103 (KXJB-TV Ch. 4 Valley City-Fargo)—1-w.
- Bowman**—K07BJ, Bowman TV Booster Inc., Bowman, ND (KHSD-TV Ch. 11 Lead, SD)—1-w.
- Bowman**—K09JF, Bowman TV Booster Inc., Bowman, ND (KFYR-TV Ch. 5 Bismarck)—1-w.
- * **Bowman**—K67BW, Bowman TV Booster Inc., Bowman, ND (KHSD-TV Ch. 11 Lead, SD)—100-w.
- * **Bowman**—K69CE, Bowman TV Booster Inc., Bowman, ND (KIVV-TV Ch. 5 Lead-Deadwood, SD)—100-w.
- Columbus**—K70DI, Columbus Lions Club, Columbus, ND (KXMC-TV Ch. 13 Minot)—10-w.
- Devils Lake**—K10IL, North American Communication Corp., 1805 W. Main, Fargo, ND 58108 (KXJB-TV Ch. 4 Valley City-Fargo)—5-w.
- Devils Lake**—K22AK, Barnstable Group Shareholders, 4302 13th Ave. S, Fargo, ND 58103 (KXJB-TV Ch. 4 Valley City-Fargo)—1000-w.
- Devils Lake**—K23AJ, Red River Bcstg. Corp., 4015 9th Ave. SW, Fargo, ND 58103 (KNRR Ch. 12 Pembina)—100-w. Note: Licensed as LPTV.
- Devils Lake Sioux Indian Reservation**—K05EL, Devils Lake Sioux Tribal Educational Comm., Fort Totten, ND (KTHI-TV Ch. 11 Fargo-Grand Forks)—5-w.
- Dunn Center**—K07KL, City of Dunn Center, Municipal Corp., Dunn Center, ND (KFYR-TV Ch. 5 Bismarck)—1-w.
- Ellendale**—K07LF, North American Communication Corp., 1805 W. Main, Fargo, ND 58108 (KXJB-TV Ch. 4 Valley City-Fargo)—5-w.
- Fessenden & Harvey**—K07HR, Harlan L. Jacobson, Box 398, Harvey, ND (KFYR-TV Ch. 5 Bismarck)—1-w.
- Garrison**—K07HU, Meyer Bcstg. Co., Broadway at Fourth, Bismarck, ND 58501 (KMOT Ch. 10 Minot)—1-w.
- Goiva & Sentinel Butte**—K12JC, City of Sentinel Butte, Sentinel Butte, ND (KUMV Ch. 8 Williston)—5-w.
- Harvey**—See K07HR, Fessenden.
- Hazen**—K07JA, City of Hazen, Box 636, Hazen, ND (KFYR-TV Ch. 5 Bismarck)—1-w.

OHIO

Hazen—K09JR, City of Hazen, Box 636, Hazen, ND (KXMC-TV Ch. 13 Minot)—1-w.

Hazen—K11QD, City of Hazen, Box 636, Hazen, ND (KBME Ch. 3 Bismarck)—1-w.

Hettinger—K07EI, Hettinger TV Assn., Hettinger, ND (KXMA-TV Ch. 2 Dickinson)—1-w.

Hettinger—K10AG, Hettinger TV Assn., Hettinger, ND (KFYR-TV Ch. 5 Bismarck)—1-w.

Jamestown—K02DD, WDAY Inc., Box 2466, 301 S. 8th St., Fargo, ND 58108 (WDAY-TV Ch. 6 Fargo)—1-w.

Jamestown—K07IW, Barnstable Group Shareholders, 4302 13th Ave. S, Fargo, ND 58103 (KQJB-TV Ch. 4 Valley City-Fargo)—100-w.

Jamestown—K09JM, Spokane Television Inc., Box 1878, Fargo, ND 58107 (KTHI-TV Ch. 11 Fargo-Grand Forks)—2-5-w.

La Moure—K02FR, City of La Moure, La Moure, ND (KTHI-TV Ch. 11 Fargo-Grand Forks)—1-w.

Lisbon—K02GA, Spokane Television Inc., Box 1878, Fargo, ND 58107 (KTHI-TV Ch. 11 Fargo-Grand Forks)—1-w.

Lisbon—K07NE, Prairie Public Bcstg. Inc., 207 N. 5th St., Fargo, ND 58102 (KFME Ch. 13 Fargo)—5-w.

Marmarth—K07LN, City of Marmarth, River St., Marmarth, ND (KHSD-TV Ch. 11 Lead, SD)—1-w.

Medora—K04GU, City of Medora, City Council, Medora, ND (KUMV Ch. 8 Williston)—5-w.

* Milton—K30AP, North American Communication Corp., 1805 W. Main, Fargo, ND 58108 (KQJB-TV Ch. 4 Valley City-Fargo)—1000-w.

Mott—K09EG, Mott TV Booster Club, Mott, ND (KFYR-TV Ch. 5 Bismarck)—1-w.

New England—K08GB, New England Municipal Translator, Box 414, New England, ND (KFYR-TV Ch. 5 Bismarck)—1-w.

Dakes—K10AI, North American Communication Corp., 1805 W. Main, Fargo, ND 58108 (KQJB-TV Ch. 4 Valley City-Fargo)—10-w.

* Pembina—K62CX, WDAY Inc., Box 2466, 301 S. 8th St., Fargo, ND 58108 (WDAZ-TV Ch. 8 Devils Lake)—100-w.

Rolla—K02ER, City of Rolla, Rolla, ND (CKX-TV Ch. 5 Brandon, Man.)—1-w.

Rolla—K07HI, City of Rolla, Rolla, ND (KMOT Ch. 10 Minot)—1-w.

Rolla—K09HR, City of Rolla, Rolla, ND (KXMC-TV Ch. 13 Minot)—1-w.

Sentinel Butte—See K12JC, Gotva.

Valley City—K02FO, Prairie Public Bcstg. Inc., 207 N. 5th St., Fargo, ND 58102 (KFME Ch. 13 Fargo)—1-w.

Wahpeton—See K09MF, Breckenridge.

Cambridge—W80AA, Southeastern Ohio TV System, Downard Rd., Zanesville, OH (WHIZ-TV Ch. 18 Zanesville)—10-w.

Collins & surrounding area—W17AA, Greater Dayton Public Television Inc., 3440 Office Park Dr., Dayton, OH 45439 (WPTD Ch. 16 Dayton)—1000-w.

Chagrin Falls—W55AH, ETV Assn. of Metropolitan Cleveland, 4300 Brookpark Rd., Cleveland, OH 44134 (WVIZ-TV Ch. 25 Cleveland)—10-w.

Conneaut & surrounding area—W64AK, ETV Assn. of Metropolitan Cleveland, 4300 Brookpark Rd., Cleveland, OH 44134 (WVIZ-TV Ch. 25 Cleveland)—1000-w.

Dayton—W66AQ, Channel 64 Acquisition Inc., Debtor-in-Possession, 5177 Fishwick Dr., Cincinnati, OH 45216 (Willi Ch. 64 Cincinnati)—100-w.

Eastlake area & surrounding area—W67AL, ETV Assn. of Metropolitan Cleveland, 4300 Brookpark Rd., Cleveland, OH 44134 (WVIZ-TV Ch. 25 Cleveland)—1000-w.

Gates Mills—W66AK, ETV Assn. of Metropolitan Cleveland, 4300 Brookpark Rd., Cleveland, OH 44134 (WVIZ-TV Ch. 25 Cleveland)—10-w.

Georgetown—W58AG, Greater Cincinnati Television, Educational Foundation, 1223 Central Parkway, Cincinnati, OH 45214 (WCET Ch. 48 Cincinnati)—1000-w.

Loudonville—W65AH, Ohio U., Athens, OH 45701 (WUOC-TV Ch. 44 Cambridge)—100-w.

Mansfield—W47AB, Ohio State U., Telecommunications Center, Columbus, OH 43210 (WOSU-TV Ch. 34 Columbus)—100-w.

Maplewood area—W63AH, Greater Dayton Public Television Inc., 3440 Office Park Dr., Dayton, OH 45439 (WPTD Ch. 16 Dayton)—1000-w.

Millersburg—W69AQ, Ohio U., Athens, OH 45701 (WUOC-TV Ch. 44 Cambridge)—100-w.

Newark—W31AA, Ohio State U., Telecommunications Center, Columbus, OH 43210 (WOSU-TV Ch. 34 Columbus)—1000-w.

* Youngstown—W39AI, Evergreen Bcstg. Corp., Box 2248, Altoona, PA 16603 (KUSK Ch. 7 Prescott, AZ via satellite)—100-w.

Youngstown & surrounding area—W58AM, Northeastern ETV of Ohio Inc., 1640 Franklin Ave., Kent, OH (WNEO-TV Ch. 45 Alliance)—1000-w.

OKLAHOMA

Altus—K19AA, Oklahoma Educational Television Authority, Box 14190, Oklahoma City, OK 73113 (KWET Ch. 12 Cheyenne)—1000-w.

Alva—K30AE, Oklahoma Educational Television Authority, Box 14190, Oklahoma City, OK 73113 (KETA Ch. 13 Oklahoma City)—1000-w.

Alva & Cherokee—K77BI, BKW Partners, 11554 E. Northwest Hwy., Dallas, TX (KTVY Ch. 4 Oklahoma City)—100-w.

Alva & Cherokee—K79AZ, BKW Partners, 11554 E. Northwest Hwy., Dallas, TX (KWTW Ch. 9 Oklahoma City)—100-w.

Alva & Cherokee—K81AN, BKW Partners, 11554 E. Northwest Hwy., Dallas, TX (KOCO-TV Ch. 5 Oklahoma City)—100-w.

Ardmore—K08GD, James C. Hilliard, 6279 Via Campo Verde, Rancho Santa Fe, CA 92067 (KTEN Ch. 10 Ada-Ardmore)—10-w.

Ardmore—K28AC, Oklahoma Educational Television Authority, Box 14190, Oklahoma City, OK 73113 (KETA Ch. 13 Oklahoma City)—1000-w.

Ardmore—K55DN, Busse Bcstg. Inc., 2615 Nicolet Dr., Green Bay, WI 54301 (KOKH-TV Ch. 25 Oklahoma City)—100-w.

Arnett, DK & Canadian, Higgins & Lipscomb, TX—K35CE, C L & O Translator System Inc., Box 87, Lipscomb, TX (KVII-TV Ch. 7 Amarillo, TX)—100-w.

Arnett, DK & Canadian, Higgins & Lipscomb, TX—K70CF, C L & O Translator System Inc., Box 87, Lipscomb, TX (KAMR-TV Ch. 4 Amarillo, TX)—100-w.

Arnett, DK & Canadian, Higgins & Lipscomb, TX—K72CB, C L & O Translator System Inc., Box 87, Lipscomb, TX (KFDA-TV Ch. 10 Amarillo, TX)—100-w.

Beaver—K56AY, Oklahoma Educational Television Authority, Box 14190, Oklahoma City, OK 73113 (KWET Ch. 12 Cheyenne)—100-w.

* Boise City—K55BV, Oklahoma Educational Television Authority, Box 14190, Oklahoma City, OK 73113 (KWET Ch. 12 Cheyenne)—100-w.

Buffalo—K58AX, Oklahoma Educational Television Authority, Box 14190, Oklahoma City, OK 73113 (KWET Ch. 12 Cheyenne)—100-w.

Burns Flat—See K46AN, Elk City.

Burns Flat—See K48AP, Elk City.

Burns Flat—See K50AL, Elk City.

Canute—See K44AP, Elk City.

Canute—See K46AN, Elk City.

Canute—See K48AP, Elk City.

Canute—See K50AL, Elk City.

Carter—See K58CS, Erick.

Carter, Erick & Sayre—K60CK, Northfork TV Translator System, Box 397, 1905 Palo Duro Dr., Memphis, TX 79245 (KOKH-TV Ch. 25 Oklahoma City via K55DN, Ardmore)—100-w.

Carter, Erick & Sayre—K62BQ, Northfork TV Translator System, Box 397, 1905 Palo Duro Dr., Memphis, TX 79245 (KAMR-TV Ch. 4 Amarillo, TX)—100-w. Note: Licensed as LPTV.

Carter, Erick & Sayre—K64AX, Northfork TV Translator System, Box 397, 1905 Palo Duro Dr., Memphis, TX 79245 (KFDX-TV Ch. 3 Wichita Falls, TX)—100-w.

Carter, Erick & Sayre—K68AU, Northfork TV Translator System, Box 397, 1905 Palo Duro Dr., Memphis, TX 79245—100-w.

Cherokee—See K77BI, Alva.

Cherokee—See K79AZ, Alva.

Cherokee—See K81AN, Alva.

Cheyenne & Reydon—K79BA, Roger Mills Translator System, Box 7, Canadian, TX (KAMR-TV Ch. 4 Amarillo, TX)—10-w.

Cheyenne & Reydon—K81AR, Roger Mills Translator System, Box 7, Canadian, TX (KFDA-TV Ch. 10 Amarillo, TX)—10-w.

Dill City—See K46AN, Elk City.

Dill City—See K48AP, Elk City.

Dill City—See K50AL, Elk City.

Duke—See K53AV, Hollis.

Duke, Gould, Hollis, Reed & Vinson—K55BQ, Southwest TV Translator System, Box 397, 1905 Palo Duro Dr., Memphis, TX (KTVY Ch. 4 Oklahoma City)—100-w.

Duke, Gould, Hollis, Reed & Vinson—K57BB, Southwest TV Translator System, Box 397, 1905 Palo Duro Dr., Memphis, TX (KAUZ-TV Ch. 6 Wichita Falls, TX)—100-w.

Duke, Gould, Hollis, Reed & Vinson—K59BI, Southwest TV Translator System, Box 397, 1905 Palo Duro Dr., Memphis, TX (KVII-TV Ch. 7 Amarillo, TX)—100-w.

Duncan—K54BB, Oklahoma Educational Television Authority, Box 14190, Oklahoma City, OK 73113 (KETA Ch. 13 Oklahoma City)—1000-w.

Durant—K46AI, Oklahoma Educational Television Authority, Box 14190, Oklahoma City, OK 73113 (KETA Ch. 13 Oklahoma City)—1000-w.

Elk City—K54CM, Northfork TV Translator System, Box 397, 1905 Palo Duro Dr., Memphis, TX 79245 (KGMC Ch. 34 Oklahoma City)—100-w.

Elk City & Canute—K44AP, Northfork TV Translator System, Box 397, 1905 Palo Duro Dr., Memphis, TX 79245 (KOKH-TV Ch. 25 Oklahoma City)—100-w.

Elk City, Canute, Burns Flat, Foss & Dill City—K46AN, Northfork TV Translator System, Box 397, 1905 Palo Duro Dr., Memphis, TX 79245—20-w. (self-originating).

Elk City, Canute, Burns Flat, Foss & Dill City—K48AP, Northfork TV Translator System, Box 397, 1905 Palo Duro Dr., Memphis, TX 79245 (KWTW Ch. 9 Oklahoma City)—20-w.

* Elk City, Canute, Burns Flat, Foss & Dill City—K50AL, Northfork TV Translator System, Box 397, 1905 Palo Duro Dr., Memphis, TX 79245 (KVIJ-TV Ch. 8 Sayre)—20-w.

Elkhart (SW area), Keyes, Keyes Helium Plant & Sturgis area—K08DZ, Keyes TV Assn., Box 198, Keyes, OK (KFDA-TV Ch. 10 Amarillo, TX)—1-w.

Elkhart (SW area), Keyes, Keyes Helium Plant & Sturgis area—K12BV, Keyes TV Assn., Box 198, Keyes, OK (KVII-TV Ch. 7 Amarillo, TX)—1-w.

Erick—See K60CK, Carter.

- 97850 (KREM-TV Ch. 2 Spokane, WA)—20-w.
- Baker—K44AJ**, Blue Mountain Translator District, Box 1651, Rte. 1, La Grande, OR 97850 (KXLY-TV Ch. 4 Spokane, WA)—20-w.
- Baker—K46AM**, Blue Mountain Translator District, Box 1651, Rte. 1, La Grande, OR 97850 (KTVB Ch. 7 Boise, ID)—20-w.
- Baker**—See K62BK, Elgin.
- Baker & rural Baker Valley—K40AJ**, Blue Mountain Translator District, Box 1651, Rte. 1, La Grande, OR 97850 (KPTV Ch. 12 Portland)—20-w.
- Baker Valley**—See K40AJ, Baker.
- Baker, Elgin, La Grande & Union—K62AW**, Blue Mountain Translator District, Box 1651, Rte. 1, La Grande, OR 97850 (KREM-TV Ch. 2 Spokane, WA)—100-w.
- Baker, Elgin, La Grande & Union—K648B**, Blue Mountain Translator District, Box 1651, Rte. 1, La Grande, OR 97850 (KXLY-TV Ch. 4 Spokane, WA)—100-w.
- Baker, Elgin, La Grande & Union—K6680**, Blue Mountain Translator District, Box 1651, Rte. 1, La Grande, OR 97850 (KHQ-TV Ch. 6 Spokane, WA)—100-w.
- Baker, Elgin, La Grande & Union—K68AH**, Blue Mountain Translator District, Box 1651, Rte. 1, La Grande, OR 97850 (KTVB Ch. 7 Boise, ID)—100-w.
- Black Butte Ranch—K04HK**, Brooks Resources Corp., 416 E. Greenwood, Bend, OR (KTVZ Ch. 21 Bend)—10-w.
- Black Butte Ranch—K11LY**, Brooks Resources Corp., 416 E. Greenwood, Bend, OR (KEZI Ch. 9 Eugene)—5-w.
- Black Butte Ranch—K64AO**, Brooks Resources Corp., 416 E. Greenwood, Bend, OR (KOAC-TV Ch. 7 Corvallis)—20-w.
- Bridgeview, Cave Junction & O'Brien—K02DV**, Freedom Communications Inc., Box 10, Medford, OR 97501 (KTVL Ch. 10 Medford)—1-w.
- Broadbent, Catching Creek, Gaylord, Myrtle Point & Norway—K07JP**, Broadbent TV Translator Inc., Broadbent, OR (KOBI Ch. 5 Medford)—1-w.
- Broadbent, Catching Creek, Gaylord, Myrtle Point & Norway—K13KQ**, Broadbent TV Translator Inc., Broadbent, OR (KCBY-TV Ch. 11 Coos Bay-North Bend)—1-w.
- Broadbent, Myrtle Point & Norway—K02GO**, Broadbent TV Translator Inc., Broadbent, OR (KSYS Ch. 8 Medford)—1-w.
- Brookings—K07JT**, California-Oregon Bcstg. Inc., 125 S. Fir, Medford, OR 97501 (KOBI Ch. 5 Medford)—5-w.
- Brookings—K10LR**, Freedom Communications Inc., Box 10, Medford, OR 97501 (KTVL Ch. 10 Medford)—10-w.
- Burns—K368A**, State of Oregon acting by & through the OR Commission of Public Bcstg., 2828 S.W. Front Ave., Portland, OR 97201 (KOAP-TV Ch. 10 Portland)—1-w.
- Burns—K69DK**, Countywide TV Translator District, 450 N. Buena Vista, Burns, OR (KTVZ Ch. 21 Bend)—100-w.
- Burns—K71AT**, Countrywide TV Inc., Box 133, Burns, OR (KBCI-TV Ch. 2 Boise, ID)—10-w.
- Burns—K76AT**, Countrywide TV Inc., Box 133, Burns, OR (KTVB Ch. 7 Boise, ID)—10-w.
- Butte Falls—K02JF**, Southern Oregon Public Television Inc., 34 S. Fir St., Medford, OR 97501 (KSYS Ch. 8 Medford)—5-w.
- Butte Falls—K04JQ**, Freedom Communications Inc., Box 10, Medford, OR 97501 (KTVL Ch. 10 Medford)—1-w.
- Camas Valley—K07PP**, Southwest Oregon Television Bcstg. Corp., 1850 N.E. Stephens St., Roseburg, OR 97470 (KPIC Ch. 4 Roseburg)—5-w.
- Camas Valley—K21AI**, Camas Valley Grange No. 521, Box 247, Rte. 1, Camas Valley, OR (KEZI Ch. 9 Eugene)—1-w.
- Cannon Beach**—See K62BF, Seaside.
- Canyonville, Days Creek & Riddle—K02CG**, 23 Cities TV Club Inc., Box 288, Canyonville, OR (KEZI Ch. 9 Eugene)—1-w.
- Canyonville, Riddle & Tri City—K07KT**, California-Oregon Bcstg. Inc., 125 S. Fir, Medford, OR 97501 (KOBI Ch. 5 Medford)—5-w.
- Canyonville, Riddle & Tri City—K11GH**, Southwest Oregon Television Bcstg. Corp., 1850 N.E. Stephens St., Roseburg, OR 97470 (KPIC Ch. 4 Roseburg)—1-w.
- Carpenterville—K60BJ**, Freedom Communications Inc., Box 10, Medford, OR 97501 (KTVL Ch. 10 Medford)—1-w.
- Cascadia—K04CX**, Cascadia Community TV Inc., Cascadia, OR 97329 (KOIN-TV Ch. 6 Portland)—1-w.
- Catching Creek**—See K07JP, Broadbent.
- Catching Creek**—See K13KQ, Broadbent.
- Cave Junction**—See K02DV, Bridgeview.
- Cave Junction—K07PZ**, California-Oregon Bcstg. Inc., 125 S. Fir, Medford, OR 97501 (KOBI Ch. 5 Medford)—5-w.
- Cave Junction—K13PH**, Southern Oregon Public Television Inc., 34 S. Fir St., Medford, OR 97501 (KSYS Ch. 8 Medford)—5-w.
- Cave Junction—K24BV**, Freedom Communications Inc., Box 10, Medford, OR 97501 (KTVL Ch. 10 Medford)—448-w.
- Cave Junction & Selma—K51BV**, Sunshine TV Inc., Box 4596, 300 Debuys Rd., Biloxi, MS 39535 (KDRV Ch. 12 Medford)—100-w.
- Chemult & Crescent—K12IW**, Resort Bcstg. Co., 62990 O.B. Riley Rd., Bend, OR 97701 (KTVZ Ch. 21 Bend)—10-w.
- Chiloquin—K08LS**, California-Oregon Bcstg. Inc., 125 S. Fir, Medford, OR 97501 (KOTI Ch. 2 Klamath Falls)—1-w.
- Chinook Park & Grants Pass—K04EY**, California-Oregon Bcstg. Inc., 125 S. Fir, Medford, OR 97501 (KOBI Ch. 5 Medford)—10-w.
- Clover Flats, Paisley & Valley Falls—K06BP**, Paisley TV Inc., Box 775, Rte. 2, Lakeview, ID (KOTI Ch. 2 Klamath Falls)—10-w.
- * Cloverdale & Hebe—K55CT**, State of Oregon acting by & through the OR Commission of Public Bcstg., 2828 S.W. Front Ave., Portland, OR 97201 (KOAC-TV Ch. 7 Corvallis)—10-w.
- Cloverdale & Pacific City—K68BA**, State of Oregon acting by & through the OR Commission of Public Bcstg., 2828 S.W. Front Ave., Portland, OR 97201 (KOAC-TV Ch. 7 Corvallis)—100-w.
- College Hill**—See K11GT, Eugene.
- * Coos Bay—K308N**, Quanta Communications (KOBI Ch. 5 Medford)—1000-w. Note: Licensed to operate as LPTV.
- * Coos Bay—K368X**, California-Oregon Bcstg. Inc., 755 Auditorium Dr., Redding, CA 96001 (KTBN-TV Ch. 40 Santa Ana-Los Angeles, CA)—1000-w.
- Coos Bay—K46AS**, KMTR Inc., Box 7308, Eugene, OR 97401 (KMTR-TV Ch. 16 Eugene-Springfield)—100-w.
- Coos Bay, Coquille & North Bend—K17AA**, State of Oregon acting by & through the OR Commission of Public Bcstg., 2828 S.W. Front Ave., Portland, OR 97201 (KOAP-TV Ch. 10 Portland)—1000-w.
- Coquille**—See K17AA, Coos Bay.
- Cottage Grove—K47AV**, South Lane TV Inc., 223 S. 6th St., Cottage Grove, OR (KMTR-TV Ch. 16 Eugene-Springfield)—100-w.
- Cottage Grove—K52CV**, South Lane TV Inc., 223 S. 6th St., Cottage Grove, OR (KEZI Ch. 9 Eugene)—100-w.
- Cottage Grove—K69AV**, South Lane TV Inc., 223 S. 6th St., Cottage Grove, OR (KPTV Ch. 12 Portland)—100-w.
- Cottage Grove—K71AG**, South Lane TV Inc., 223 S. 6th St., Cottage Grove, OR (KVAL-TV Ch. 13 Eugene)—100-w.
- Cottage Grove—K77AH**, South Lane TV Inc., 223 S. 6th St., Cottage Grove, OR (KMTR-TV Ch. 16 Eugene-Springfield)—100-w.
- Cottage Grove—K79BN**, South Lane TV Inc., 223 S. 6th St., Cottage Grove, OR (KOAC-TV Ch. 7 Corvallis)—100-w.
- Cottage Grove—K81BP**, South Lane TV Inc., 223 S. 6th St., Cottage Grove, OR (KOBI Ch. 5 Medford)—100-w.
- Crane—K09LD**, Crane Sagebrush TV, Box 828, Crane, OR (KBCI-TV Ch. 2 Boise, ID)—1-w.
- Crane—K11KM**, Crane Sagebrush TV, Box 828, Crane, OR (KTVB Ch. 7 Boise, ID)—1-w.
- Crane—K13NE**, Crane Sagebrush TV, Box 828, Crane, OR (KIVI Ch. 6 Nampa-Boise-Caldwell, ID)—1-w.
- Crescent**—See K12IW, Chemult.
- Crescent Lake**—See K03DV, Crescent.
- Crescent, Crescent Lake, Gilchrist & Odell Lakes—K03DV**, Eugene Television Inc., Box 1313, Eugene, OR 97440 (KVAL-TV Ch. 13 Eugene)—10-w.
- Culp Creek, Disston & Dorona—K02GL**, Row River Community TV Inc., Disston, OR (KEZI Ch. 9 Eugene)—1-w.
- Culp Creek, Disston & Dorona—K04GR**, Row River Community TV Inc., Disston, OR (KVAL-TV Ch. 13 Eugene)—1-w.
- Culp Creek, Disston & Dorona—K11KI**, Row River Community TV Inc., Disston, OR (KOBI Ch. 5 Medford)—1-w.
- River Community TV Inc., Disston, OR (KOBI Ch. 5 Medford)—1-w.**
- Culver & Madras—K568V**, Jefferson County TV Inc., Box 1336, Rte. 2, Madras, OR (KGW-TV Ch. 8 Portland)—100-w.
- Culver & Madras—K668C**, Resort Bcstg. Co., 62990 O.B. Riley Rd., Bend, OR 97701 (KTVZ Ch. 21 Bend)—100-w.
- Culver & Madras—K698I**, Jefferson County TV Inc., Box 1336, Rte. 2, Madras, OR (KPTV Ch. 12 Portland)—100-w.
- Dale—K08HF**, Dale Translators Inc., c/o Bob Bradford, Translator Sales & Services, Box 66285, Seattle, WA (KEPR-TV Ch. 19 Pasco-Kennewick-Richland, WA)—1-w.
- Dale—K10HY**, Dale Translators Inc., c/o Bob Bradford, Translator Sales & Services, Box 66285, Seattle, WA (KNDU Ch. 25 Richland-Pasco-Kennewick, WA)—1-w.
- Dale—K12IK**, Dale Translators Inc., c/o Bob Bradford, Translator Sales & Services, Box 66285, Seattle, WA (KVEW Ch. 42 Kennewick-Pasco-Richland, WA)—1-w.
- Days Creek**—See K02CG, Canyonville.
- Deer Creek, Garden Valley, Glengary area, Oak, N., N.W., S. & W. Roseburg & Winchester—K53CU**, Chambers Cable Communications Inc., Box 7009, Eugene, OR 97401 (KEZI Ch. 9 Eugene)—10-w.
- Diamond—K09MU**, Diamond TV Corp., 341 N. Broadway, Burns, OR (KIVI Ch. 6 Nampa-Boise-Caldwell, ID)—1-w.
- Diamond Valley & Harney County—K11BH**, Diamond TV Corp., 341 N. Broadway, Burns, OR (KBCI-TV Ch. 2 Boise, ID)—1-w.
- Diamond Valley & Harney County—K13BF**, Diamond TV Corp., 341 N. Broadway, Burns, OR (KTVB Ch. 7 Boise, ID)—1-w.
- Disston**—See K02GL, Culp Creek.
- Disston**—See K04GR, Culp Creek.
- Disston**—See K11KI, Culp Creek.
- Dorona**—See K02GL, Culp Creek.
- Dorona**—See K04GR, Culp Creek.
- Dorona**—See K11KI, Culp Creek.
- Drewsey—K09LJ**, Drewsey Community TV, 341 N. Broadway, Burns, OR (KBCI-TV Ch. 2 Boise, ID)—1-w.
- Drewsey—K11LQ**, Drewsey Community TV, 341 N. Broadway, Burns, OR (KTVB Ch. 7 Boise, ID)—1-w.
- Drewsey—K13PM**, Drewsey Community TV, 341 N. Broadway, Burns, OR (KIVI Ch. 6 Nampa-Boise-Caldwell, ID)—1-w.
- Dufur & The Dalles, OR & Goldendale, WA—K66AH**, State of Oregon acting by & through the OR Commission of Public Bcstg., 2828 S.W. Front Ave., Portland, OR 97201 (KOAP-TV Ch. 10 Portland)—100-w.
- Eagle Point, Seven Oaks, Tolo & White City—K03EI**, California-Oregon Bcstg. Inc., 125 S. Fir, Medford, OR 97501 (KOBI Ch. 5 Medford)—5-w.
- Echo**—See K63BS, Heppner.
- Elgin—K42AK**, Blue Mountain Translator District, Box 1651, Rte. 1, La Grande, OR 97850 (KREM-TV Ch. 2 Spokane, WA)—100-w.

Translators—Oregon

Elgin—See K62AW, Baker.

Elgin—See K64BB, Baker.

Elgin—See K6680, Baker.

Elgin—See K68AH, Baker.

★ **Elgin & rural Elgin community**—K44AL, Blue Mountain Translator District, Box 1651, Rte. 1, La Grande, OR 97850 (KXLY-TV Ch. 4 Spokane, WA)—100-w.

Elgin & rural Elgin community—K46AP, Blue Mountain Translator District, Box 1651, Rte. 1, La Grande, OR 97850 (KHQ-TV Ch. 6 Spokane, WA)—100-w.

Elgin (rural), La Grande, Union, North Powder, Haines & Baker—K62BK, Blue Mountain Translator District, Box 1651, Rte. 1, La Grande, OR 97850 (KPTV Ch. 12 Portland)—100-w.

★ **Elgin area (rural area of Union County)**—K40AK, Blue Mountain Translator District, Box 1651, Rte. 1, La Grande, OR 97850 (KPTV Ch. 12 Portland)—100-w.

Elkton—K02HE, Elkton TV Assn., Cecil Beal, Elkton, OR (KEZI Ch. 9 Eugene)—5-w.

Elkton—K06HV, Elkton TV Assn., Cecil Beal, Elkton, OR (KVAL-TV Ch. 13 Eugene)—5-w.

Elkton—K66BE, State of Oregon acting by & through the OR Commission of Public Bcstg., 2828 S.W. Front Ave., Portland, OR 97201 (KOAC-TV Ch. 7 Corvallis)—100-w.

Empire & North Bend—K13JQ, California-Oregon Bcstg. Inc., 125 S. Fir, Medford, OR 97501 (KOBH Ch. 5 Medford)—10-w.

Enterprise—K61BF, State of Oregon acting by & through the OR Commission of Public Bcstg., 2828 S.W. Front Ave., Portland, OR 97201 (KTVR Ch. 13 La Grande)—100-w.

Eugene—K04DR, Eugene Television Inc., Box 1313, Eugene, OR 97440 (KVAL-TV Ch. 13 Eugene)—1-w.

Eugene—K59DJ, Support Christian Bcstg., Suite A, 875 Country Club Rd., Eugene, OR 97401—1000-w.

Eugene—K68BF, State of Oregon acting by & through the OR Commission of Public Bcstg., 2828 S.W. Front Ave., Portland, OR 97201 (KOAC-TV Ch. 7 Corvallis)—100-w.

Eugene (E & SE), College Hill, Fox Hollow & South Willamette—K11GT, Chambers Cable Communications Inc., Box 7009, Eugene, OR 97401 (KEZI Ch. 9 Eugene)—10-w.

Florence—K600Q, West Lane Translator Inc., Box 91, Lane County Bank, Florence, OR 97439 (KOIN-TV Ch. 6 Portland)—20-w.

Florence—K73AQ, West Lane Translator Inc., Box 91, Lane County Bank, Florence, OR 97439 (KVAL-TV Ch. 13 Eugene)—20-w.

Florence—K76AY, West Lane Translator Inc., Box 91, Lane County Bank, Florence, OR 97439 (KEZI Ch. 9 Eugene)—20-w.

Fox Hollow—See K11GT, Eugene.

Garden Valley—See K53CU, Deer Creek.

Gasquet—K25CF, California-Oregon Bcstg. Inc., 125 S. Fir, Medford, OR 97501 (KOBH Ch. 5 Medford)—3.3-w.

Gaylord—See K07JP, Broadbent.

Gaylord—See K13KQ, Broadbent.

Gearhart, Seaside & Warrenton—K71AP, Seaside Video Club, Box 74, Seaside, OR (KGW-TV Ch. 8 Portland)—20-w.

Gearhart, Seaside & Warrenton—K75AJ, Seaside Video Club, Box 74, Seaside, OR (KOIN-TV Ch. 6 Portland)—100-w.

Gearhart, Seaside & Warrenton—K78AQ, Seaside Video Club, Box 74, Seaside, OR (KPTV Ch. 12 Portland)—20-w.

Gearhart, Seaside & Warrenton—K81AQ, Seaside Video Club, Box 74, Seaside, OR (KATU Ch. 2 Portland)—20-w.

Gilchrist—See K03DV, Crescent.

Glendale—See K02GT, Azalea.

Glendale—K07DZ, Glendale TV Booster Club, Box 104, Azalea, OR (KOBH Ch. 5 Medford)—1-w.

Glendale—See K12FV, Azalea.

★ **Glendale**—K58DA, Southwest Oregon Television Bcstg. Corp., 1850 N.E. Stephens St., Roseburg, OR 97470 (KPIC Ch. 4 Roseburg)—100-w.

Glendale & Wolf Creek—K48BS, Freedom Communications Inc., Box 10, Medford, OR 97501 (KTVL Ch. 10 Medford)—100-w.

Glengary—See K53CU, Deer Creek.

Glide—K07KP, Southwest Oregon Television Bcstg. Corp., 1850 N.E. Stephens St., Roseburg, OR 97470 (KPIC Ch. 4 Roseburg)—1-w.

Glide, Idlewild Park, Oak Creek Valley & Sutherlin—K11BX, Sutherlin Community TV Inc., Box 572, Glide (KOIN-TV Ch. 6 Portland)—1-w.

Glide, Oakland, Sutherlin & Winchester—K68BG, State of Oregon acting by & through the OR Commission of Public Bcstg., 2828 S.W. Front Ave., Portland, OR 97201 (KOAC-TV Ch. 7 Corvallis)—100-w.

Gold Beach—K17BJ, Freedom Communications Inc., Box 10, Medford, OR 97501 (KTVL Ch. 10 Medford)—100-w.

Gold Beach—K33CP, Eugene TV Inc., Box 9, Gold Beach, OR (KCBY-TV Ch. 11 Coos Bay-North Bend)—100-w.

Gold Beach—K55CM, State of Oregon acting by & through the OR Commission of Public Bcstg., 2828 S.W. Front Ave., Portland, OR 97201 (KOAP-TV Ch. 10 Portland)—100-w.

Gold Beach—K68BB, Community TV Assn. Inc., Box 9, Gold Beach, OR (KSYS Ch. 8 Medford)—100-w.

Gold Beach—K71AZ, Community TV Assn. Inc., Box 9, Gold Beach, OR (KDRV Ch. 12 Medford)—100-w.

Gold Beach—K74AL, Community TV Assn. Inc., Box 9, Gold Beach, OR (KIEM-TV Ch. 3 Eureka, CA)—100-w.

Gold Beach—K80CO, Community TV Assn. Inc., Box 9, Gold Beach, OR (KOBH Ch. 5 Medford)—20-w.

Gold Beach, Nesika Beach, North Bank, Squaw Valley & Wedderburn—K02IQ, Community TV Assn. Inc., Box 9, Gold Beach, OR (KEET Ch. 13 Eureka, CA)—20-w.

Gold Hill—K02FT, California-Oregon Bcstg. Inc., 125 S. Fir, Medford, OR 97501 (KOBH Ch. 5 Medford)—5-w.

Gold Hill—K04JZ, Freedom Communications Inc., Box 10, Medford, OR 97501 (KTVL Ch. 10 Medford)—1-w.

Gold Hill & Toro—K55DQ, Southern Oregon Public Television Inc., 34 S. Fir St., Medford, OR 97501 (KSYS Ch. 8 Medford)—1-w.

Grants Pass—See K04EY, Chinook Park.

Grants Pass—K12KX, Southern Oregon Public Television Inc., 34 S. Fir St., Medford, OR 97501 (KSYS Ch. 8 Medford)—10-w.

Grants Pass—K15BP, Sunshine TV Inc., Box 4596, 300 Debuys Rd., Biloixi, MS 39535 (KDRV Ch. 12 Medford)—20-w.

Grants Pass—K18AN, Southern Oregon Public Television Inc., 34 S. Fir St., Medford, OR 97501 (KSYS Ch. 8 Medford)—100-w.

Grants Pass & Merlin—K02DP, Freedom Communications Inc., Box 10, Medford, OR 97501 (KTVL Ch. 12 Medford)—10-w.

Haines—See K62BK, Elgin.

Halfway—See K09OP, Brownlee, ID.

Halfway—See K11PD, Brownlee Power Plant, ID.

Halfway—See K13QL, Brownlee Power Plant, ID.

Hampton—K03BU, Hampton TV Assn. Inc., G. I. Ranch, Brothers, OR (KOIN-TV Ch. 6 Portland)—1-w.

Hampton—K05DH, Hampton TV Assn. Inc., G. I. Ranch, Brothers, OR (KATU Ch. 2 Portland)—1-w.

Harney County—See K11BH, Diamond Valley.

Harney County—See K13BF, Diamond Valley.

Hebo—See K55CT, Cloverdale.

Heppner, Echo, Lexington & Long Creek—K63BS, State of Oregon acting by & through the OR Commission of Public Bcstg., 2828 S.W. Front Ave., Portland, OR 97201 (KOAP-TV Ch. 10 Portland)—100-w.

Hood River—K50CE, Columbia Gorge TV Inc., Box 655, Hood River, OR 97031 (KATU Ch. 2 Portland)—20-w.

Hood River, OR & Bingen & White River, WA—K20CI, Columbia Gorge TV, Box 871, Rte. 1, Parkdale, OR (KOIN-TV Ch. 6 Portland)—100-w.

Hood River, OR & Bingen & White Salmon, WA—K68AJ, State of Oregon acting by & through the OR Commission of Public Bcstg., 2828 S.W. Front Ave., Portland, OR 97201 (KOAP-TV Ch. 10 Portland)—100-w.

Hood River, OR & Bingen & White Salmon, WA—K74BE, Columbia Gorge TV, Box 871, Rte. 1, Parkdale, OR (KGW-TV Ch. 8 Portland)—100-w.

Huge & Merlin—K40BL, Freedom Communications Inc., Box 10, Medford, OR 97501 (KTVL Ch. 10 Medford)—100-w.

Huntington—K10GQ, Eugene Television Inc., Box 2, Boise, ID 83707 (KBCI-TV Ch. 2 Boise, ID)—1-w.

Huntington—K13SL, King Bcstg. Co., Box 7, Boise, ID 83707 (KTVB Ch. 7 Boise, ID)—1-w.

Idlewild Park—See K11BX, Glide.

Jacksonville—K02IC, Freedom Communications Inc., Box 10, Medford, OR 97501 (KTVL Ch. 10 Medford)—5-w.

Jacksonville—K07RQ, Southern Oregon Public Television Inc., 34 S. Fir St., Medford, OR 97501 (KSYS Ch. 8 Medford)—1-w.

★ **Jacksonville**—K21BG, Sunshine Television Inc., 1090 Knutson Ave., Medford, OR 95404 (KDRV Ch. 12 Medford)—20-w.

Jacksonville & Old Military Road—K13JR, California-Oregon Bcstg. Inc., 125 S. Fir, Medford, OR 97501 (KOBH Ch. 5 Medford)—10-w.

★ **John Day**—K17AZ, State of Oregon acting by & through the OR Commission of Public Bcstg., 2828 S.W. Front Ave., Portland, OR 97201 (KOAP-TV Ch. 10 Portland)—100-w.

John Day & Mount Vernon—K68CB, State of Oregon acting by & through the OR Commission of Public Bcstg., 2828 S.W. Front Ave., Portland, OR 97201 (KOAP-TV Ch. 10 Portland)—100-w.

Jordan Valley—K09PB, Jordan Creek Viewers Inc., Jordan Valley, OR (KIVI Ch. 6 Nampa-Boise-Caldwell, ID)—1-w.

Jordan Valley—K11LS, Eugene Television Inc., Box 2, Boise, ID 83707 (KBCI-TV Ch. 2 Boise, ID)—1-w.

Jordan Valley—K13MF, Jordan Creek Viewers Inc., Jordan Valley, OR (KTVB Ch. 7 Boise, ID)—1-w.

Juntura—K11SM, Juntura Community TV, 340 N. Broadway, Burns, OR (KBCI-TV Ch. 2 Boise, ID)—1-w.

Juntura—K13RJ, Juntura Community TV, 340 N. Broadway, Burns, OR (KTVB Ch. 7 Boise, ID)—1-w.

Kaskela Ranch—K05DA, Kaskela Ranch Inc., South Junction, OR (KGW-TV Ch. 8 Portland)—1-w.

Keno—See K60BH, Midland.

Keno, Merrill & Midland—K62BE, California-Oregon Bcstg. Inc., 125 S. Fir, Medford, OR 97501 (KOTI Ch. 2 Klamath Falls)—100-w.

Kimberly—K05BT, Picture Gorge TV, Kimberly, OR (KBCI-TV Ch. 2 Boise, ID)—1-w.

Klamath Falls—K04ES, California-Oregon Bcstg. Inc., 125 S. Fir, Medford, OR 97501 (KOTI Ch. 2 Klamath Falls)—1-w.

Klamath Falls—See K07PU, Altamont.

Klamath Falls—K13UR, Sunshine Television Inc., 1090 Knutson Ave., Medford, OR 95404 (KDRV Ch. 12 Medford)—1-w.

Klamath Falls—K22AA, Southern Oregon Public Television Inc., 34 S. Fir St., Medford, OR 97501 (KSYS Ch. 8 Medford)—100-w.

Klamath Falls—K58BG, Trinity Bcstg. Network Inc., Box A, Santa Ana, CA 92711 (KTBN-TV Ch. 40 Santa Ana-Los Angeles, CA)—100-w.

L/S Ranch, Severance Ranch & vicinity—K02JN, Paulina Telecasters Inc., Box 6, Paulina, OR (KATU Ch. 2 Portland)—1-w.

- L/S Ranch, Severance Ranch & vicinity**—K06JN, Paulina Telecasters Inc., Box 6, Paulina, OR (KTVZ Ch. 21 Bend)—1-w.
- * **La Grande**—K54BX, Blue Mountain Translator District, Box 1651, Rte. 1, La Grande, OR 97850 (KXLY-TV Ch. 4 Spokane, WA)—100-w. Via translator.
- La Grande**—K56BE, Blue Mountain Translator District, Box 1651, Rte. 1, La Grande, OR 97850 (KREM-TV Ch. 2 Spokane, WA)—100-w.
- La Grande**—K58AY, Blue Mountain Translator District, Box 1651, Rte. 1, La Grande, OR 97850 (KXLY-TV Ch. 4 Spokane, WA)—100-w.
- La Grande**—K60BF, Blue Mountain Translator District, Box 1651, Rte. 1, La Grande, OR 97850 (KHQ-TV Ch. 6 Spokane, WA)—100-w.
- La Grande**—K60DL, Blue Mountain Translator District, Box 1651, Rte. 1, La Grande, OR 97850 (KREM-TV Ch. 2 Spokane, WA)—100-w.
- La Grande**—See K62AW, Baker.
- La Grande**—See K62BK, Elgin.
- La Grande**—See K64BB, Baker.
- La Grande**—See K66BO, Baker.
- La Grande**—See K68AH, Baker.
- La Pine**—K02JL, La Pine TV Corp., Box 215, La Pine, OR (KTVZ Ch. 21 Bend)—10-w.
- * **La Pine**—K66DC, Resort Bcstg. Co., 62990 O.B. Riley Rd., Bend, OR 97701 (KTVZ Ch. 21 Bend)—100-w.
- La Pine, Lower Deschutes & Upper Deschutes River**—K04BJ, La Pine TV Corp., Box 215, La Pine, OR (KOIN-TV Ch. 6 Portland)—10-w.
- La Pine, Lower Deschutes & Upper Deschutes River**—K11GQ, La Pine TV Corp., Box 215, La Pine, OR (KOBI Ch. 5 Medford)—10-w.
- La Pine, Lower Deschutes & Upper Deschutes River**—K13JF, La Pine TV Corp., Box 215, La Pine, OR (KGW-TV Ch. 8 Portland)—10-w.
- Lakeview**—K12IH, Lalish TV Inc., Box 462, Rte. 6, Lakeview, OR (KTVL Ch. 10 Medford)—10-w.
- Lakeview**—K19BK, State of Oregon acting by & through the OR Commission of Public Bcstg., 2828 S.W. Front Ave., Portland, OR 97201 (KOAB Ch. 3 Bend)—100-w.
- Lakeview**—K21BC, Trinity Bcstg. Network Inc., Box A, Santa Ana, CA 92711 (KTBN-TV Ch. 40 Santa Ana-Los Angeles, CA)—100-w. Note: Licensed as LPTV.
- * **Lakeview**—K61DK, Inspiration TV of Southern Oregon, Box 1394, Lakeview, OR (KTBN-TV Ch. 40 Santa Ana-Los Angeles, CA)—100-w.
- Lakeview, New Idaho District & West Side**—K07NR, Lalish TV Inc., Box 462, Rte. 6, Lakeview, OR (KOTI Ch. 2 Klamath Falls)—10-w.
- Lexington**—See K63BS, Heppner.
- Lonerock**—K10CR, Lonerock TV Co., Lonerock Rte., Condon, OR (KEPR-TV Ch. 19 Pasco-Kennewick-Richland, WA)—0.5-w.
- Long Creek**—K04AE, F.L.C.R. Community TV Inc., Long Creek, OR (KBCI-TV Ch. 2 Boise, ID)—10-w.
- Long Creek**—K06AB, F.L.C.R. Community TV Inc., Long Creek, OR (KTVB Ch. 7 Boise, ID)—10-w.
- Long Creek**—K09AE, F.L.C.R. Community TV Inc., Long Creek, OR (KBCI-TV Ch. 2 Boise, ID)—1-w.
- Long Creek**—K11AH, F.L.C.R. Community TV Inc., Long Creek, OR (KTVB Ch. 7 Boise, ID)—1-w.
- Long Creek**—See K63BS, Heppner.
- Lower Deschutes River**—See K04BJ, La Pine.
- Lower Deschutes River**—See K11GQ, La Pine.
- Lower Deschutes River**—See K13JF, La Pine.
- Madras**—See K56BV, Culver.
- Madras**—K58BK, Jefferson County TV Inc., Box 1336, Rte. 2, Madras, OR (KOIN-TV Ch. 6 Portland)—100-w.
- Madras**—K63CC, Jefferson County TV Inc., Box 1336, Rte. 2, Madras, OR (KATU Ch. 2 Portland)—100-w.
- Madras**—See K66BC, Culver.
- Madras**—See K69BI, Culver.
- Main**—See K04KI, Merrill.
- Manzanita & vicinity**—K44AV, North Tillamook County TV Translators Inc., Box 58, Rockaway, OR 97136 (KGW-TV Ch. 8 Portland)—100-w.
- Manzanita, Mohler, Neah-Kah-Nie, Nehalem, Rockaway & Wheeler**—K57DK, North Tillamook County TV Translators Inc., Box 58, Rockaway, OR 97136 (KOAP-TV Ch. 10 Portland)—10-w.
- Mapleton**—K03CO, Mapleton Translator Inc., Mapleton, OR (KVAL-TV Ch. 13 Eugene)—1-w.
- Mapleton**—K05DP, Mapleton Translator Inc., Mapleton, OR (KEZI Ch. 9 Eugene)—1-w.
- Mapleton**—K11HW, Mapleton Translator Inc., Mapleton, OR (KMTR-TV Ch. 16 Eugene-Springfield)—1-w.
- Maupin**—K52CH, Maupin Translator District, Box 175, Maupin, OR 97037 (KOAP-TV Ch. 10 Portland)—20-w.
- Maupin**—K54BK, Maupin TV Corp., Box 343, Maupin, OR (KATU Ch. 2 Portland)—20-w.
- Maupin**—K56CD, Maupin Translator District, Box 141, Maupin, OR 97037 (KOIN-TV Ch. 6 Portland)—20-w.
- Maupin**—K58BU, Maupin Translator District, Box 141, Maupin, OR 97037 (KGW-TV Ch. 8 Portland)—100-w.
- Maupin**—K60CH, Maupin TV Corp., Box 343, Maupin, OR (KOIN-TV Ch. 6 Portland)—20-w.
- Maupin**—K75AU, Maupin TV Corp., Box 343, Maupin, OR (KGW-TV Ch. 8 Portland)—100-w.
- * **Medford**—K57EK, Inspiration TV of Southern Oregon, Box 6293, Bend, OR 97702 (KTBN-TV Ch. 40 Santa Ana-Los Angeles, CA)—500-w.
- Merlin**—See K02DP, Grants Pass.
- Merlin**—See K40BL, Hugo.
- Merrill**—See K60BH, Midland.
- Merrill**—See K62BE, Keno.
- Merrill & Main**—K04KI, Southern Oregon Public Television Inc., 34 S. Fir St., Medford, OR 97501 (KSYS Ch. 8 Medford)—5-w.
- Midland**—See K62BE, Keno.
- * **Midland, Merrill & Keno**—K60BH, Freedom Communications Inc., Box 10, Medford, OR 97501 (KTVL Ch. 10 Medford)—100-w.
- Milton-Freewater**—See K38AH, Pendleton.
- Milton Freewater**—K61BT, State of Oregon acting by & through the OR Commission of Public Bcstg., 2828 S.W. Front Ave., Portland, OR 97201 (KTVR Ch. 13 La Grande)—100-w.
- Milton-Freewater**—K63DA, Citizens TV Inc., Box 130-A, Rte. 1, Milton-Freewater, OR (KXLY-TV Ch. 4 Spokane, WA)—100-w.
- Milton-Freewater**—K67DE, Citizens TV Inc., Box 130-A, Rte. 1, Milton-Freewater, OR (KHQ-TV Ch. 6 Spokane, WA)—100-w.
- Milton-Freewater**—K69AB, Citizens TV Inc., Box 130-A, Rte. 1, Milton-Freewater, OR (KSPS-TV Ch. 7 Spokane, WA)—100-w.
- Milton Freewater**—K74BZ, Citizens TV Inc., Box 130-A, Rte. 1, Milton-Freewater, OR (KREM-TV Ch. 2 Spokane, WA)—100-w.
- Mitchell**—K04GY, Mitchell Community TV Inc., Box 215, Mitchell, OR (KTVB Ch. 7 Boise, ID)—1-w.
- Mitchell**—K05DT, Mitchell Community TV Inc., Box 215, Mitchell, OR (KBCI-TV Ch. 2 Boise, ID)—1-w.
- Mitchell**—K09KQ, Mitchell Community TV Inc., Box 215, Mitchell, OR (KATU Ch. 2 Portland)—1-w.
- Mitchell**—K11JC, Mitchell Community TV Inc., Box 215, Mitchell, OR (KVAL-TV Ch. 13 Eugene)—1-w.
- Mohler**—See K57DK, Manzanita.
- Monument**—K09MZ, Monument TV Inc., Box 308, Monument, OR (KTVB Ch. 7 Boise, ID)—1-w.
- Monument**—K11NM, Monument TV Inc., Box 308, Monument, OR (KBCI-TV Ch. 2 Boise, ID)—1-w.
- Monument**—K12MX, Monument TV Inc., Box 308, Monument, OR (KOAP-TV Ch. 10 Portland)—1-w.
- Monument**—K13OH, Monument TV Inc., Box 308, Monument, OR (KIVI Ch. 6 Nampa-Boise-Caldwell, ID)—1-w.
- Mount Vernon**—See K68CB, John Day.
- * **Murphy & Wilderville**—K09PS, California-Oregon Bcstg. Inc., 125 S. Fir, Medford, OR 97501 (KOBI Ch. 5 Medford)—5-w.
- Myrtle Creek**—K08FU, Myrtle Creek Chamber of Commerce, Box 310, Myrtle Creek, OR (KEZI Ch. 9 Eugene)—1-w.
- Myrtle Creek**—K13HM, Southwest Oregon Television Bcstg. Corp., 1850 N.E. Stephens St., Roseburg, OR 97470 (KPIC Ch. 4 Roseburg)—10-w.
- Myrtle Point**—See K02GO, Broadbent.
- Myrtle Point**—See K07JP, Broadbent.
- Myrtle Point**—See K13KQ, Broadbent.
- Neah-Kah-Nie**—See K57DK, Manzanita.
- Nehalem**—See K57DK, Manzanita.
- Nesika Beach**—See K02IQ, Gold Beach.
- New Idaho District**—See K07NR, Lakeview.
- * **New Pine Creek**—K08IC, Modoc County Superintendent of Schools, 445 Center St., Cedarville, CA (KIXE-TV Ch. 9 Redding, CA)—10-w.
- Newport**—See K55DA, Otter Rock.
- Newport & Otter Rock**—K55DA, Eugene Television Inc., Box 1313, Eugene, OR 97440 (KVAL-TV Ch. 13 Eugene)—50-w.
- Newport & Otter Rock**—K74AG, Radio Center, 324 N.W. Coast Hwy., Newport, OR (KOIN-TV Ch. 6 Portland)—10-w.
- Newport & Otter Rock**—K76BR, Radio Center, 324 N.W. Coast Hwy., Newport, OR (KEZI Ch. 9 Eugene)—10-w.
- Newport & Otter Rock**—K7BCT, Radio Center, 324 N.W. Coast Hwy., Newport, OR (KPTV Ch. 12 Portland)—10-w.
- Newport, Seal Rock & South Beach**—K66AS, State of Oregon acting by & through the OR Commission of Public Bcstg., 2828 S.W. Front Ave., Portland, OR 97201 (KOAC-TV Ch. 7 Corvallis)—100-w.
- North Bank**—See K02IQ, Gold Beach.
- North Bend**—K07JS, Chambers Cable Communications Inc., Box 7009, Eugene, OR 97401 (KEZI Ch. 9 Eugene)—10-w.
- North Bend**—See K13JQ, Empire.
- North Bend**—See K17AA, Coos Bay.
- * **North La Pine**—K34AI, La Pine TV Inc., Box 153, La Pine, OR 97739 (KOIN-TV Ch. 6 Portland)—20-w.
- North Powder**—See K62BK, Elgin.
- Norway**—See K02GO, Broadbent.
- Norway**—See K07JP, Broadbent.
- Norway**—See K13KQ, Broadbent.
- O'Brien**—See K02DV, Bridgeview.
- Oak**—See K53CU, Deer Creek.
- Oak Creek Valley**—See K11BX, Glide.
- Oakland**—K07IA, Chambers Cable Communications Inc., Box 7009, Eugene, OR 97401 (KEZI Ch. 9 Eugene)—1-w.
- Oakland**—See K68BG, Glide.
- Oakland & Union Gap**—K12IA, Southwest Oregon Television Bcstg. Corp., 1850 N.E. Stephens St., Roseburg, OR 97470 (KPIC Ch. 4 Roseburg)—1-w.
- Oakridge**—K02CY, Upper Willamette TV Reflector System Inc., Box 215, Star Rte., Oakridge, OR (KVAL-TV Ch. 13 Eugene)—1-w.
- Oakridge**—K04CT, Upper Willamette TV Reflector System Inc., Box 215, Star Rte., Oakridge, OR (KEZI Ch. 9 Eugene)—1-w.
- Odell Lakes**—See K03DV, Crescent.

Translators—Oregon

- Old Military Road**—See K13JR, Jacksonville.
- Oregon Canyon**—K05DE, Oregon Canyon Ranches, John Echave, McDermitt, NV (KTVB Ch. 7 Boise, ID)—1-w.
- ★ **Oregon Canyon**—K11PO, Oregon Canyon Ranches, John Echave, McDermitt, NV (KIVI Ch. 6 Nampa-Boise-Caldwell, ID)—1-w.
- Oregon Canyon**—K13HT, Oregon Canyon Ranches, John Echave, McDermitt, NV (KBCI-TV Ch. 2 Boise, ID)—1-w.
- Otter Rock**—See K74AG, Newport.
- Otter Rock**—See K76BR, Newport.
- Otter Rock**—See K78CT, Newport.
- Oxbow**—K02JS, Idaho Power Co., Box 770, Boise, ID (KIVI Ch. 6 Nampa-Boise-Caldwell, ID)—1-w.
- Oxbow**—K04ET, Idaho Power Co., Box 770, Boise, ID (KBCI-TV Ch. 2 Boise, ID)—1-w.
- Oxbow**—K06ER, Idaho Power Co., Box 770, Boise, ID (KTVB Ch. 7 Boise, ID)—1-w.
- Pacific City**—See K68BA, Cloverdale.
- Paisley**—See K06BP, Clover Flats.
- Paisley & Valley Falls**—K04JN, Paisley TV Inc., Box 775, Rte. 2, Lakeview, ID (KTVL Ch. 10 Medford)—10-w.
- Paulina & vicinity**—K04IV, Paulina Telecasters Inc., Box 6, Paulina, OR (KVAL-TV Ch. 13 Eugene)—10-w.
- Pelican City**—See K07PU, Altamont.
- Pendleton & Umatilla County (eastern)**—K5980, State of Oregon acting by & through the OR Commission of Public Bcstg., 2828 S.W. Front Ave., Portland, OR 97201 (KTVR Ch. 13 La Grande)—100-w.
- ★ **Pendleton, Adams, Milton-Freewater rural area & Ukiah-Starkley**—K38AH, Blue Mountain Translator District, Box 1651, Rte. 1, La Grande, OR 97850 (KPTV Ch. 12 Portland)—100-w.
- Phoenix**—See K04EO, Ashland.
- Pinehurst**—K13PF, Southern Oregon Public Television Inc., 34 S. Fir St., Medford, OR 97501 (KSYS Ch. 8 Medford)—10-w.
- Pistol River**—K07PI, Pistol River Translator Group, N. Bank Pistol River Rd., Pistol River, OR (K0BI Ch. 5 Medford)—1-w.
- Plush**—K04CB, Plush TV Inc. (KOTI Ch. 2 Klamath Falls)—5-w.
- Port Orford**—K02GF, North Curry County Recreation Inc., Box 426, Port Orford, OR (KCBY-TV Ch. 11 Coos Bay-North Bend)—10-w.
- Port Orford**—K08AK, North Curry County Recreation Inc., Box 426, Port Orford, OR (KIEM-TV Ch. 3 Eureka, CA)—5-w.
- Port Orford**—K13AU, North Curry County Recreation Inc., Box 426, Port Orford, OR (KVIQ-TV Ch. 6 Eureka, CA)—1-w.
- Port Orford**—K14GT, Freedom Communications Inc., Box 10, Medford, OR 97501 (KTVL Ch. 10 Medford)—20-w.
- Port Orford**—K61BU, State of Oregon acting by & through the OR Commission of Public Bcstg., 2828 S.W. Front Ave., Portland, OR 97201 (KOAP-TV Ch. 10 Portland)—100-w.
- Portland**—See K61CL, Vancouver.
- ★ **Portland**—NEW, Ch. 65, Bogner Bcst. Equipment Corp., 401 Railroad Ave., Westbury, NY 11590 (KTBN-TV Ch. 40 Santa Ana-Los Angeles, CA)—100-w.
- ★ **Portland**—NEW, Ch. 58, Ronald D. & Arteria G. Fleming, 11 Heritage Mews, 1027 Valley Forge Rd., Devon, PA (KSTS Ch. 48 San Jose, CA)—100-w.
- Powers**—K61EH, Powers TV Translator Inc., Box 296, Powers, OR 97466 (KEZI Ch. 9 Eugene)—20-w.
- Powers**—K64DA, Powers TV Translator Inc., Box 296, Powers, OR 97466 (K0BI Ch. 5 Medford)—10-w.
- Powers**—K66DG, Powers TV Translator Inc., Box 296, Powers, OR 97466 (KOAC-TV Ch. 7 Corvallis)—20-w.
- Powers**—K69AM, Powers TV Translator Inc., Box 296, Powers, OR 97466 (KCBY-TV Ch. 11 Coos Bay-North Bend)—20-w.
- Prairie City (rural area S of)**—K11LT, Prairie City Lions Club, Box 393, Prairie City, OR (KBCI-TV Ch. 2 Boise, ID)—1-w.
- Prairie City (rural area S of)**—K13MM, Prairie City Lions Club, Box 393, Prairie City, OR (KTVB Ch. 7 Boise, ID)—1-w.
- Prairie City (rural areas S & W)**—K09ME, Prairie City Lions Club, Box 393, Prairie City, OR (KAID Ch. 4 Boise, ID)—1-w.
- Prairie City (rural areas S & W)**—K12LW, Prairie City Lions Club, Box 393, Prairie City, OR (KIVI Ch. 6 Nampa-Boise-Caldwell, ID)—1-w.
- Princeton & Virginia Valley**—K10IO, Princeton Community TV, 316 N. Alvord, Burns, OR (KTVB Ch. 7 Boise, ID)—1-w.
- Princeton & Virginia Valley region**—K13RT, Princeton Community TV, 316 N. Alvord, Burns, OR (KIVI Ch. 6 Nampa-Boise-Caldwell, ID)—1-w.
- Prineville**—K44AH, Ochoco Telecasters Inc., Box 331, Prineville, OR (KPTV Ch. 12 Portland)—100-w.
- Prineville**—K46AK, Ochoco Telecasters Inc., Box 331, Prineville, OR (K0BI Ch. 5 Medford)—100-w.
- Prineville**—K54AP, Ochoco Telecasters Inc., Box 331, Prineville, OR (KATU Ch. 2 Portland)—100-w.
- Prineville & Redmond**—K52AK, Ochoco Telecasters Inc., Box 331, Prineville, OR (KOIN-TV Ch. 6 Portland)—100-w.
- Prineville & Redmond**—K66AZ, Ochoco Telecasters Inc., Box 331, Prineville, OR (KTVZ Ch. 21 Bend)—1-w.
- Prineville & vicinity**—K68AE, Ochoco Telecasters Inc., Box 331, Prineville, OR (KOAP-TV Ch. 10 Portland)—100-w. Requests modification of license for LPTV authorization.
- Prospect**—K02JG, Southern Oregon Public Television Inc., 34 S. Fir St., Medford, OR 97501 (KSYS Ch. 8 Medford)—10-w.
- Prospect**—K07GI, Prospect Lions Club Inc., Prospect, OR (KTVL Ch. 10 Medford)—1-w.
- Prospect**—K13KO, California-Oregon Bcstg. Inc., 125 S. Fir, Medford, OR 97501 (K0BI Ch. 5 Medford)—5-w.
- Redmond**—See K52AK, Prineville.
- Redmond**—See K66AZ, Prineville.
- ★ **Richland**—K08KW, State of Oregon acting by & through the OR Commission of Public Bcstg., 2828 S.W. Front Ave., Portland, OR 97201 (KTVR Ch. 13 La Grande)—1-w.
- Richmond**—K03BJ, Spray Community TV Inc., Spray, OR (KOIN-TV Ch. 6 Portland)—1-w.
- Riddle**—See K02CG, Canyonville.
- Riddle**—See K07KT, Canyonville.
- Riddle**—See K11GH, Canyonville.
- Riley**—K05HO, Countywide TV Translator District, 450 N. Buena Vista, Burns, OR (KTVZ Ch. 21 Bend)—10-w.
- Riley**—See K06GE, Alkali Lake.
- Riverside**—K09ML, Riverside Community TV, 314 N. Broadway, Burns, OR (KIVI Ch. 6 Nampa-Boise-Caldwell, ID)—2.5-w.
- Riverside**—K11LO, Riverside Community TV, 314 N. Broadway, Burns, OR (KTVB Ch. 7 Boise, ID)—1-w.
- Riverside**—K13ME, Riverside Community TV, 314 N. Broadway, Burns, OR (KBCI-TV Ch. 2 Boise, ID)—1-w.
- Rockaway**—See K57DK, Manzanita.
- Rockaway & vicinity**—K47CD, North Tillamook County TV Translators Inc., Box 58, Rockaway, OR 97136 (KATU Ch. 2 Portland)—100-w.
- Rockaway & vicinity**—K53BV, North Tillamook County TV Translators Inc., Box 58, Rockaway, OR 97136 (KPTV Ch. 12 Portland)—100-w.
- Rockaway & vicinity**—K77BG, North Tillamook County TV Translators Inc., Box 58, Rockaway, OR 97136 (KOIN-TV Ch. 6 Portland)—20-w.
- Rogue River**—K03BZ, Freedom Communications Inc., Box 10, Medford, OR 97501 (KTVL Ch. 10 Medford)—10-w.
- Rome**—K10GM, Rome TV District, Jordan Valley, OR (KBCI-TV Ch. 2 Boise, ID)—1-w.
- Roseburg**—K02DS, Southwest Oregon Television Bcstg. Corp., 1850 N.E. Stephens St., Roseburg, OR 97470 (KPIC Ch. 4 Roseburg)—1-w.
- Roseburg**—K31AE, KMTR Inc., Box 7308, Eugene, OR 97401 (KMTR-TV Ch. 16 Eugene-Springfield)—100-w.
- Roseburg**—See K53CU, Deer Creek.
- Roseburg**—K66BF, State of Oregon acting by & through the OR Commission of Public Bcstg., 2828 S.W. Front Ave., Portland, OR 97201 (KOAC-TV Ch. 7 Corvallis)—100-w.
- Ruch & Applegate**—K13PI, Southern Oregon Public Television Inc., 34 S. Fir St., Medford, OR 97501 (KSYS Ch. 8 Medford)—5-w.
- Ruch & Applegate**—K43BJ, Sunshine TV Inc., Box 4596, 300 Debuys Rd., Biloxi, MS 39535 (KDRV Ch. 12 Medford)—20-w.
- Rupert**—See K59CC, Burley.
- Salem**—K61CC, Full Gospel Fellowship International, Salem Chapter, Box 2162, Sa-
- lem, OR (WDLI Ch. 17 Canton, OH via satellite)—100-w. Note: Licensed as LPTV.
- Scottsburg**—K02DB, Eugene Television Inc., Box 1313, Eugene, OR 97440 (KVAL-TV Ch. 13 Eugene)—10-w.
- Scottsburg**—K06IO, Chambers Cable Communications Inc., Box 7009, Eugene, OR 97401 (KEZI Ch. 9 Eugene)—10-w.
- Scottsburg**—K68BH, State of Oregon acting by & through the OR Commission of Public Bcstg., 2828 S.W. Front Ave., Portland, OR 97201 (KOAC-TV Ch. 7 Corvallis)—100-w.
- Seal Rock**—See K66AS, Newport.
- Seaside**—See K71AP, Gearhart.
- Seaside**—See K75AJ, Gearhart.
- Seaside**—See K78AQ, Gearhart.
- Seaside**—See K81AQ, Gearhart.
- Seaside & Cannon Beach**—K62BF, State of Oregon acting by & through the OR Commission of Public Bcstg., 2828 S.W. Front Ave., Portland, OR 97201 (KOAP-TV Ch. 10 Portland)—100-w.
- Selma**—See K51BV, Cave Junction.
- Seven Oaks**—See K03EI, Eagle Point.
- Severance Ranch**—See K02JN, L/S Ranch.
- Severance Ranch**—See K06JN, L/S Ranch.
- Shady Cove**—K13PE, Southern Oregon Public Television Inc., 34 S. Fir St., Medford, OR 97501 (KSYS Ch. 8 Medford)—5-w.
- Silver Lake**—K02EI, Silver Lake Community TV Assn., Silver Lake, OR (KEZI Ch. 9 Eugene)—1-w.
- Silver Lake**—K04AY, Silver Lake Community TV Assn., Silver Lake, OR (KOIN-TV Ch. 6 Portland)—1-w.
- Silver Lake**—K05CT, Silver Lake Community TV Assn., Silver Lake, OR (K0BI Ch. 5 Medford)—1-w.
- Silver Lake**—K11RM, Silver Lake Community TV Assn., Silver Lake, OR (K0BI Ch. 5 Medford)—10-w.
- South Beach**—See K66AS, Newport.
- South Willamette**—See K11GT, Eugene.
- Spray**—K07EM, Spray Community TV Inc., Spray, OR (KOIN-TV Ch. 6 Portland)—0.66-w.
- ★ **Spring River Butte**—K32CC, La Pine TV Inc., Box 153, La Pine, OR 97739 (K0BI Ch. 5 Medford)—20-w.
- Squaw Valley**—See K02IQ, Gold Beach.
- Squaw Valley**—K07KZ, Eugene TV Inc., Box 9, Gold Beach, OR (KCBY-TV Ch. 11 Coos Bay-North Bend)—5-w.
- Squaw Valley**—K13MI, Community TV Assn. Inc., Box 9, Gold Beach, OR (KIEM-TV Ch. 3 Eureka, CA)—5-w.
- Summer Lake**—K07FW, California-Oregon Bcstg. Inc., 125 S. Fir, Medford, OR 97501 (KOTI Ch. 2 Klamath Falls)—1-w.
- Sutherlin**—K02AU, Southwest Oregon Television Bcstg. Corp., 1850 N.E. Stephens St., Roseburg, OR 97470 (KPIC Ch. 4 Roseburg)—1-w.
- Sutherlin**—See K11BX, Glide.

PENNSYLVANIA

Sutherland—See K68BG, Glide.
 Sweet Home—K05AQ, East Linn Community Telecasters Inc., 1829 E St., Sweet Home, OR (KPTV Ch. 12 Portland)—1-w.
 Sweet Home—K11CG, East Linn Community Telecasters Inc., 1829 E St., Sweet Home, OR (KGW-TV Ch. 8 Portland)—1-w.
 Swisshome—K02AP, Siuslaw Translator Inc., Box 43, Swisshome, OR (KOIN-TV Ch. 6 Portland)—1-w.
 Swisshome—K04AW, Siuslaw Translator Inc., Box 43, Swisshome, OR (KEZI Ch. 9 Eugene)—1-w.
 Swisshome—K05AN, Siuslaw Translator Inc., Box 43, Swisshome, OR (KVAL-TV Ch. 13 Eugene)—1-w.
 Talent—See K04EO, Ashland.
 Terrebonne—K57CH, Ochoco Telecasters Inc., Box 331, Prineville, OR (KPTV Ch. 12 Portland)—20-w.
 Terrebonne—K60BQ, Ochoco Telecasters Inc., Box 331, Prineville, OR (KGW-TV Ch. 8 Portland)—20-w.
 Terrebonne—K62AJ, Ochoco Telecasters Inc., Box 331, Prineville, OR (KATU Ch. 2 Portland)—20-w.
 Terrebonne—K65AE, Ochoco Telecasters Inc., Box 331, Prineville, OR (KOIN-TV Ch. 6 Portland)—20-w.
 The Dalles—K64BK, Mid-Columbia TV Corp., Box 831, 1515 E. 21st, The Dalles, OR (KOIN-TV Ch. 6 Portland)—100-w.
 The Dalles—See K66AH, Dufur.
 The Dalles, OR & Goldendale, WA—K59AV, Mid-Columbia TV Corp., Box 831, 1515 E. 21st, The Dalles, OR (KGW-TV Ch. 8 Portland)—100-w.
 The Dalles, OR & Goldendale, WA—K61BX, Mid-Columbia TV Corp., Box 831, 1515 E. 21st, The Dalles, OR (KATU Ch. 2 Portland)—100-w.
 The Dalles, OR & Goldendale, WA—K69AH, Mid-Columbia TV Corp., Box 831, 1515 E. 21st, The Dalles, OR (KPTV Ch. 12 Portland)—10-w.
 The Dalles, OR & Goldendale, WA—K77AK, Mid-Columbia TV Corp., Box 831, 1515 E. 21st, The Dalles, OR (KATU Ch. 2 Portland)—10-w.
 The Dalles, OR & Goldendale, WA—K80BA, Mid-Columbia TV Corp., Box 831, 1515 E. 21st, The Dalles, OR (KOIN-TV Ch. 6 Portland)—50-w.
 Tillamook—K71AL, Tillamook TV Translators Inc., Box 27 (KPTV Ch. 12 Portland)—10-w.
 Tillamook—K73CC, Tillamook TV Translators Inc., Box 27 (KOAC-TV Ch. 7 Corvallis)—10-w.
 Tillamook—K76AM, Tillamook TV Translators Inc., Box 27 (KGW-TV Ch. 8 Portland)—10-w.
 Tillamook—K79AE, Tillamook TV Translators Inc., Box 27 (KOIN-TV Ch. 6 Portland)—10-w.
 Tillamook—K82AT, Tillamook TV Translators Inc., Box 27 (KATU Ch. 2 Portland)—20-w.
 Toketee Falls—K07DS, Toketee Falls Im-

provement Club, Toketee Falls, OR (KOBI Ch. 5 Medford)—1-w.
 Toketee Falls—K12FZ, Toketee Falls Improvement Club, Toketee Falls, OR (KTVL Ch. 10 Medford)—1-w.
 Tolo—See K03EI, Eagle Point.
 Toro—See K55DQ, Gold Hill.
 Tri City—See K07KT, Canyonville.
 Tri City—See K11GH, Canyonville.
 Twickenham—K10EG, Spray Community TV Inc., Spray, OR (KOIN-TV Ch. 6 Portland)—0.66-w.
 Ukiah—K03BQ, Ukiah TV Assn., Ukiah, OR (KNDU Ch. 25 Richland-Pasco-Kennewick, WA)—1-w.
 Ukiah-Starkey—See K38AH, Pendleton.
 Umatilla County—See K59BO, Pendleton.
 Umatilla River Valley—K03AX, Umatilla River TV Assn. Inc., Box 27, Cayuse, OR (KEPR-TV Ch. 19 Pasco-Kennewick-Richland, WA)—1-w.
 Union—See K62AW, Baker.
 Union—See K62BK, Elgin.
 Union—See K64BB, Baker.
 Union—See K66BO, Baker.
 Union—See K68AH, Baker.
 Union Gap—See K12IA, Oakland.
 Upper Deschutes River—See K04BJ, La Pine.
 Upper Deschutes River—See K11GQ, La Pine.
 Upper Deschutes River—See K13JF, La Pine.
 Vale—K11MK, City of Vale, 252 B St., Vale, OR (KBCI-TV Ch. 2 Boise, ID)—1-w.
 Vale—K13NC, City of Vale, 252 B St., Vale, OR (KTVB Ch. 7 Boise, ID)—1-w.
 Valley Falls—See K04JN, Paisley.
 Valley Falls—See K06BP, Clover Flats.
 Virginia Valley—See K13RT, Princeton.
 Virginia Valley—See K10IO, Princeton.
 Wallowa—K59BN, State of Oregon acting by & through the OR Commission of Public Bcstg., 2828 S.W. Front Ave., Portland, OR 97201 (KTVR Ch. 13 La Grande)—10-w.
 Wallowa Valley—K53AG, Wallowa Valley TV Assn. Inc., Star Rte., Enterprise, OR (KREM-TV Ch. 2 Spokane, WA)—20-w.
 Wallowa Valley—K55BJ, Wallowa Valley TV Assn. Inc., Star Rte., Enterprise, OR (KXLY-TV Ch. 4 Spokane, WA)—20-w.
 Wallowa Valley—K57AT, Wallowa Valley TV Assn. Inc., Star Rte., Enterprise, OR (KHQ-TV Ch. 6 Spokane, WA)—20-w.
 Wallowa Valley—K63AT, Wallowa Valley TV Assn. Inc., Star Rte., Enterprise, OR (KREM-TV Ch. 2 Spokane, WA)—100-w.
 Wallowa Valley—K65AY, Wallowa Valley TV Assn. Inc., Star Rte., Enterprise, OR (KXLY-TV Ch. 4 Spokane, WA)—100-w.
 Wallowa Valley—K67BF, Wallowa Valley

TV Assn. Inc., Star Rte., Enterprise, OR (KHQ-TV Ch. 6 Spokane, WA)—100-w.
 Wallcwa Valley—K69AD, Wallowa Valley TV Assn. Inc., Star Rte., Enterprise, OR (KSPS-TV Ch. 7 Spokane, WA)—20-w.
 Warrenton—See K71AP, Gearhart.
 Warrenton—See K75AJ, Gearhart.
 Warrenton—See K78AQ, Gearhart.
 Warrenton—See K81AQ, Gearhart.
 Wasco—K33CJ, North Sherman TV Co-op, Box 27, Wasco, OR (KATU Ch. 2 Portland)—20-w.
 Wasco—K41CL, North Sherman TV Co-op, Box 27, Wasco, OR (KGW-TV Ch. 8 Portland)—100-w.
 Wasco—K57CQ, North Sherman TV Co-op, Box 27, Wasco, OR (KOIN-TV Ch. 6 Portland)—100-w.
 Wasco—K62AS, Sherman County Intermediate Education Distr., Box 404, Moro, OR (KTVR Ch. 13 La Grande)—100-w.
 Wasco & Happner—K67AD, North Sherman TV Co-op, Box 27, Wasco, OR (KPTV Ch. 12 Portland)—100-w.
 Wedderburn—See K02IQ, Gold Beach.
 Wedderburn—K04MG, Community TV Assn. Inc., Box 9, Gold Beach, OR (KSYS Ch. 8 Medford)—20-w.
 West Side—See K07NR, Lakeview.
 Westen—See K05BQ, Adams.
 Westen—K11LE, Wildhorse Farmers TV Assn., Box 263, Weston, OR (KNDU Ch. 25 Richland-Pasco-Kennewick, WA)—1-w.
 Wheeler—See K57DK, Manzanita.
 White City—See K03EI, Eagle Point.
 Wilderville—See K09PS, Murphy.
 Williams—K02JJ, Southern Oregon Public Television Inc., 34 S. Fir St., Medford, OR 97501 (KSYS Ch. 8 Medford)—1-w.
 Williams—K04JP, Freedom Communications Inc., Box 10, Medford, OR 97501 (KTVL Ch. 10 Medford)—5-w.
 Williams—K07HS, California-Oregon Bcstg. Inc., 125 S. Fir, Medford, OR 97501 (KOBI Ch. 5 Medford)—5-w.
 Willowdale—K03EZ, Cross Keys TV Corp., Box 440, Madras, OR (KOAC-TV Ch. 7 Corvallis)—1-w.
 Willowdale—K05GK, Cross Keys TV Corp., Box 440, Madras, OR (KEZI Ch. 9 Eugene)—1-w.
 Willowdale—K110L, Cross Keys TV Corp., Box 440, Madras, OR (KVAL-TV Ch. 13 Eugene)—1-w.
 Winchester—See K53CU, Deer Creek.
 Winchester—See K68BG, Glide.
 Windy Creek—See K02GT, Azalea.
 Winston—K07IL, Chambers Cable Communications Inc., Box 7009, Eugene, OR 97401 (KEZI Ch. 9 Eugene)—1-w.
 Wolf Creek—See K02GT, Azalea.
 Wolf Creek—See K12FV, Azalea.

Allentown-Bathlehem—W26AD, The New York Times Co., 229 W. 43rd St., New York, NY 10036 (WNEP-TV Ch. 16 Scranton & Wilkes-Barre)—100-w.
 Altoona—W59AI, Smith Bcstg. Group, 211 Townsend, Birmingham, MI 48009 (WWCP-TV Ch. 8 Johnstown)—100-w.
 Altoona—W63AJ, Smith Bcstg. Group, 211 Townsend, Birmingham, MI 48009 (WPCC-TV Ch. 40 Greensburg-Pittsburgh)—20-w.
 Altoona (Fairview-Wehwood section)—W57AH, Smith Bcstg. Group, 211 Townsend, Birmingham, MI 48009 (WWCP-TV Ch. 8 Johnstown)—100-w.
 * Altoona (Pleasant Valley & west side of business district)—W68AG, Evergreen Bcstg. Corp., Box 2248, Altoona, PA 16603 (WATM-TV Ch. 23 Altoona)—100-w.
 Bellefonte, State College & Unionville—W77AD, AGM Television, 248 E. Prospect Ave., State College, PA (WHTM-TV Ch. 27 Harrisburg-York-Lebanon)—100-w.
 Bellefonte, State College & Unionville—W79AN, AGM Television, 248 E. Prospect Ave., State College, PA (WJAC-TV Ch. 6 Johnstown)—100-w.
 Bethlehem—See W26AD, Allentown.
 Canton & Troy areas—W65AA, Northeastern Pennsylvania ETV Association, The Public Bcstg. Center, Pittston, PA 18640 (WVIA-TV Ch. 44 Scranton, Wilkes-Barre & Hazleton)—100-w.
 Chambersburg—W38AN, WITF Inc., Box 2954, Harrisburg, PA 17105 (WITF-TV Ch. 33 Harrisburg)—100-w.
 Clarks Summit, Dalton & Waverly—W32AD, The New York Times Co., 229 W. 43rd St., New York, NY 10036 (WNEP-TV Ch. 16 Scranton & Wilkes-Barre)—100-w.
 Clarks Summit, Dalton, Scranton (parts) & Waverly—W48AQ, Northeastern Pennsylvania ETV Association, The Public Bcstg. Center, Pittston, PA 18640 (WVIA-TV Ch. 44 Scranton, Wilkes-Barre & Hazleton)—100-w.
 Clarks Summit, Dalton, Scranton (parts), Waverly & Dickson City—W79AC, WBRE Associates, 62 S. Franklin St., Wilkes-Barre, PA 18773 (WBRE-TV Ch. 28 Wilkes-Barre & Scranton)—1000-w.
 Dalton—See W32AD, Clarks Summit.
 Dalton—See W48AQ, Clarks Summit.
 Dalton—See W79AC, Clarks Summit.
 Dickson City—See W79AC, Clarks Summit.
 Dubolstown, Montoursville & South Williamsport—W72AM, WHTM-TV Inc., 3235 Hoffman St., Harrisburg, PA 17105 (WHTM-TV Ch. 27 Harrisburg-York-Lebanon)—100-w.
 East Towanda, Towanda & Wysox—W25AQ, Northeastern Pennsylvania ETV Association, The Public Bcstg. Center, Pittston, PA 18640 (WVIA-TV Ch. 44 Scranton, Wilkes-Barre & Hazleton)—100-w.
 * Elliptsburg—W12CA, Ronald E. Deitrich, Box 155, Rte. 1, Elliptsburg, PA 17024 (WKBS-TV Ch. 47 Altoona)—10-w.

Translators—Pennsylvania

Harrisburg—W53HJ, Tele/Visual Corp., Box 2106, Harrisburg, PA (WKBS-TV Ch. 47 Altoona)—100-w.

Harrisburg—W65AV, Tele/Visual Corp., Box 2106, Harrisburg, PA (WPHL-TV Ch. 17 Philadelphia)—100-w.

Harrisburg—W72AS, Tele/Visual Corp., Box 2106, Harrisburg, PA (WTFX-TV Ch. 29 Philadelphia)—100-w.

Hawley & Paupack—W62AO, Northeastern Pennsylvania ETV Association, The Public Bcstg. Center, Pittston, PA 18640 (WVIA-TV Ch. 44 Scranton, Wilkes-Barre & Hazleton)—100-w.

Honesdale—W80AM, Northeastern Pennsylvania ETV Association, The Public Bcstg. Center, Pittston, PA 18640 (WVIA-TV Ch. 44 Scranton, Wilkes-Barre & Hazleton)—100-w.

Hyndman—See W05AN, Ellerslie.

Hyndman—See W08BC, Ellerslie.

Hyndman—See W12AS, Ellerslie.

Laceyville & Wyalusing—W77AI, Northeastern Pennsylvania ETV Association, The Public Bcstg. Center, Pittston, PA 18640 (WVIA-TV Ch. 44 Scranton, Wilkes-Barre & Hazleton)—100-w.

Lake Ariel, South Canaan & Waymart—W56AQ, Northeastern Pennsylvania ETV Association, The Public Bcstg. Center, Pittston, PA 18640 (WVIA-TV Ch. 44 Scranton, Wilkes-Barre & Hazleton)—100-w.

Mansfield & neighboring area—W63AB, Northeastern Pennsylvania ETV Association, The Public Bcstg. Center, Pittston, PA 18640 (WVIA-TV Ch. 44 Scranton, Wilkes-Barre & Hazleton)—3.0832-w.

Martinsburg—W65AL, Smith Bcstg. Group, 211 Townsend, Birmingham, MI 48009 (WWCP-TV Ch. 8 Johnstown)—100-w.

* **Meadville**—W568S, Priscilla L. Schwier, 345 E. Front St., Perrysburg, OH 43551 (WICU-TV Ch. 12 Erie)—0.1-w.

Mehoopany, Meshoppen & Tunkhannock—W66AB, Northeastern Pennsylvania ETV Association, The Public Bcstg. Center, Pittston, PA 18640 (WVIA-TV Ch. 44 Scranton, Wilkes-Barre & Hazleton)—100-w.

Meshoppen—See W66AB, Mehoopany.

Minersville, Port Carbon & Pottsville—W61AG, The New York Times Co., 229 W. 43rd St., New York, NY 10036 (WNEP-TV Ch. 16 Scranton & Wilkes-Barre)—100-w.

Minersville, Port Carbon & Pottsville—W66AI, Diversified Communications, 5 Milk St., Portland, ME 04112 (WYOU Ch. 22 Scranton & Wilkes-Barre)—100-w.

Minersville, Port Carbon & Pottsville—W72AI, WBRE Associates, 62 S. Franklin St., Wilkes-Barre, PA 18773 (WBRE-TV Ch. 28 Wilkes-Barre & Scranton)—100-w.

Montoursville—See W72AM, Duboistown.

Mount Pocono area—W56AO, Diversified Communications, 5 Milk St., Portland, ME 04112 (WYOU Ch. 22 Scranton & Wilkes-Barre)—100-w.

Mountaintop area—W19AR, Diversified Communications, 5 Milk St., Portland, ME

04112 (WYOU Ch. 22 Scranton & Wilkes-Barre)—100-w.

Palmerton, Slatedale & Slatington—W33AQ, The New York Times Co., 229 W. 43rd St., New York, NY 10036 (WNEP-TV Ch. 16 Scranton & Wilkes-Barre)—10-w.

Palmerton, Slatedale & Slatington—W73AA, WBRE Associates, 62 S. Franklin St., Wilkes-Barre, PA 18773 (WBRE-TV Ch. 28 Wilkes-Barre & Scranton)—100-w.

Palmerton, Slatedale & Slatington—W79AB, Diversified Communications, 5 Milk St., Portland, ME 04112 (WYOU Ch. 22 Scranton & Wilkes-Barre)—10-w.

Paupack—See W62AO, Hawley.

Philadelphia—W35AB, Spanish International Communications Corp., 460 W. 42nd St., New York, NY 10036 (WXTV Ch. 41 Paterson, NJ-New York, NY)—1000-w.

Port Carbon—See W61AG, Minersville.

Port Carbon—See W66AI, Minersville.

Port Carbon—See W72AI, Minersville.

Pottsville—See W61AG, Minersville.

Pottsville—See W66AI, Minersville.

Pottsville—See W72AI, Minersville.

Reading—W60AM, WITF Inc., Box 2954, Harrisburg, PA 17105 (WITF-TV Ch. 33 Harrisburg)—1-w.

Scranton—See W48AQ, Clarks Summit.

Scranton—See W79AC, Clarks Summit.

Slatedale—See W33AQ, Palmerton.

Slatedale—See W73AA, Palmerton.

Slatedale—See W79AB, Palmerton.

Slatington—See W33AQ, Palmerton.

Slatington—See W73AA, Palmerton.

Slatington—See W79AB, Palmerton.

South Canaan—See W56AQ, Lake Ariel.

South Williamsport—See W72AM, Duboistown.

* **State College**—W13BK, AGK Communications Inc., Box 95, Syracuse, NY 13250 (WWLF-TV Ch. 56 Hazleton)—10-w.

State College—See W77AD, Bellefonte.

State College—See W79AN, Bellefonte.

Stroudsburg—W60AH, Diversified Communications, 5 Milk St., Portland, ME 04112 (WYOU Ch. 22 Scranton & Wilkes-Barre)—100-w.

Stroudsburg—W64AL, WBRE Associates, 62 S. Franklin St., Wilkes-Barre, PA 18773 (WBRE-TV Ch. 28 Wilkes-Barre & Scranton)—100-w.

Stroudsburg—W66AL, The New York Times Co., 229 W. 43rd St., New York, NY 10036 (WNEP-TV Ch. 16 Scranton & Wilkes-Barre)—100-w.

Towanda—See W25AQ, East Towanda.

Troy—See W65AA, Canton.

Tunkhannock—See W66AB, Mehoopany.

Unionville—See W77AD, Bellefonte.

Unionville—See W79AN, Bellefonte.

* **Warren**—W48AL, Great Lakes Communications Inc., 3514 State St., Erie, PA 16508 (WICU-TV Ch. 12 Erie)—100-w.

Waverly—See W32AD, Clarks Summit.

Waverly—See W48AQ, Clarks Summit.

Waverly—See W79AC, Clarks Summit.

Waymart—See W56AQ, Lake Ariel.

Wellersburg—W07AL, Wellersburg TV Inc., 1059 National Hwy., Lavale, MD (WTAE-TV Ch. 4 Pittsburgh)—1-w.

Wellersburg—W09AI, Wellersburg TV Inc., 1059 National Hwy., Lavale, MD (KDKA-TV Ch. 2 Pittsburgh)—1-w.

Wellersburg—W13AP, Wellersburg TV Inc., 1059 National Hwy., Lavale, MD (WJAC-TV Ch. 6 Johnstown)—1-w.

West Nanticoke—W02AL, Tilbury Knob Inc., Tilbury Terrace, PA (WYOU Ch. 22 Scranton & Wilkes-Barre)—1-w.

Williamsport—W55AG, Diversified Communications, 5 Milk St., Portland, ME 04112 (WYOU Ch. 22 Scranton & Wilkes-Barre)—1-w.

Williamsport—W708A, WHP Inc., Box 1507, Harrisburg, PA 17105 (WHP-TV Ch. 21 Harrisburg-York)—100-w.

Williamsport—W76AK, WBRE Associates, 62 S. Franklin St., Wilkes-Barre, PA 18773 (WBRE-TV Ch. 28 Wilkes-Barre & Scranton)—100-w.

Williamsport—W78AL, The New York Times Co., 229 W. 43rd St., New York, NY 10036 (WNEP-TV Ch. 16 Scranton & Wilkes-Barre)—100-w.

Williamsport—W80AJ, WGAL-TV Inc., Box 7127, Lancaster, PA 17604 (WGAL-TV Ch. 8 Lancaster)—100-w.

Williamsport—W82AK, Northeastern Pennsylvania ETV Association, The Public Bcstg. Center, Pittston, PA 18640 (WVIA-TV Ch. 44 Scranton, Wilkes-Barre & Hazleton)—100-w.

Wyalusing—See W77AI, Laceyville.

Wysox—See W25AQ, East Towanda.

York—W62AU, WHTM-TV Inc., 3235 Hoffman St., Harrisburg, PA 17105 (WHTM-TV Ch. 27 Harrisburg-York-Lebanon)—100-w.

RHODE ISLAND

Providence—W48AE, Freedom WLNE-TV Inc., 430 County St., New Bedford, MA 02741 (WLNE Ch. 6 New Bedford, MA-Providence)—100-w.

Westerly—W62AB, Rhode Island Public Telecommunications Authority, 24 Mason St., Providence, RI 02903 (WSBE-TV Ch. 36 Providence)—100-w.

SOUTH CAROLINA

Batesburg & Leesville—W02BA, Lewis Bcstg. Corp., Drawer M, Columbia, SC 29250 (WLTX Ch. 19 Columbia)—10-w.

* **Camden**—W07BT, Capitol Communications Inc., 6027 Devine St., Columbia, SC 29250 (WLTX Ch. 19 Columbia)—10-w.

* **Charleston**—W69AZ, Barbara Smith, 7007 Groveton Dr., Clinton, MD (WHPSC Ch. 65 Vineland, NJ via satellite)—100-w.

Great Falls—W05AV, Lewis Bcstg. Corp., Drawer M, Columbia, SC 29250 (WLTX Ch. 19 Columbia)—10-w.

* **Greenville**—W66AR, Mark III Bcstg. Co. Inc., Box 40, Anderson, SC 29622 (WAXA Ch. 40 Anderson)—100-w.

Greenville (north)—W10AJ, Spartan Broadcasting Co., Box 1717, Spartanburg, SC 29304 (WSPA-TV Ch. 7 Spartanburg)—1-w.

Greenville (portion) & contiguous area—W02AQ, WLOS Inc., Box 2150, Asheville, NC 28802 (WLOS Ch. 13 Asheville, NC)—10-w.

Landrum—See W05AC, Columbus.

Leesville—See W02BA, Batesburg.

Newberry—W08BT, Lewis Bcstg. Corp., Drawer M, Columbia, SC 29250 (WLTX Ch. 19 Columbia)—1-w.

Orangeburg—W08BU, Lewis Bcstg. Corp., Drawer M, Columbia, SC 29250 (WLTX Ch. 19 Columbia)—1-w.

Plekens—W05AO, WLOS Inc., Box 2150, Asheville, NC 28802 (WLOS Ch. 13 Asheville, NC)—10-w.

Rock Hill—W55AA, South Carolina ETV Commission, 2712 Millwood Ave., Columbia, SC 29250 (WRLK-TV Ch. 35 Columbia)—100-w.

Spartanburg (portion)—W11AP, WLOS Inc., Box 2150, Asheville, NC 28802 (WLOS Ch. 13 Greenville-Spartanburg & Asheville, NC)—10-w.

Sumter—W08BS, Lewis Bcstg. Corp., Drawer M, Columbia, SC 29250 (WLTX Ch. 19 Columbia)—10-w.

SOUTH DAKOTA

Aberdeen—K07JO, State Board of Directors for ETV, 414 E. Clark, Vermillion, SD 57069-2390 (KDSD-TV Ch. 16 Aberdeen)—10-w.

* **Bison**—K34CH, Midcontinent Bcstg. Co., 501 S. Phillips Ave., Sioux Falls, SD 57102 (KPLD-TV Ch. 6 Reliance)—100-w.

Bowdle—K07AR, Bowdle TV Assn., 2061 3rd St., Bowdle, SD (KDLO-TV Ch. 3 Florence-Watertown)—1-w.

Burke & Gregory—K12HC, Rosebud TV Inc., Gregory, SD (KDLT Ch. 5 Mitchell-Sioux Falls)—10-w.

* **Chamberlain**—K23BR, State Board of Directors for ETV, 414 E. Clark, Vermillion, SD 57069-2390 (KTSO-TV Ch. 10 Pierre)—100-w.

* **Cherry Creek**—K02IX, Cherry Creek TV Club, Cherry Creek, SD (KHSD-TV Ch. 11 Lead)—1-w.

* **Cherry Creek**—K08JF, Cherry Creek TV Club, Cherry Creek, SD (KIVV-TV Ch. 5 Lead-Deadwood)—1-w.

TENNESSEE

Deadwood—K13HY, Duhamel Bcstg. Enterprises, Box 1760, Rapid City, SD 57709 (KHSO-TV Ch. 11 Lead)—1-w.

Eagle Butte—K07LJ, Eagle Butte Men's Club Inc., Eagle Butte, SD (KPRY-TV Ch. 4 Pierre)—1-w.

Eagle Butte—K09HO, Eagle Butte Men's Club Inc., Eagle Butte, SD (KPLO-TV Ch. 6 Reliance)—1-w.

Edgemont—K06AK, Edgemont TV Booster Club, 501 9th St., Edgemont, SD (KTWO-TV Ch. 2 Casper, WY)—1-w.

Edgemont—K10KW, Edgemont TV Booster Club, 501 9th St., Edgemont, SD (KIVV-TV Ch. 5 Lead-Deadwood)—1-w.

Edgemont—K12AJ, Edgemont TV Booster Club, 501 9th St., Edgemont, SD (KOTA-TV Ch. 3 Rapid City)—1-w.

Edgemont—K64AL, State Board of Directors for ETV, 414 E. Clark, Vermillion, SD 57069-2390 (KBHE-TV Ch. 9 Rapid City)—10-w.

Gettysburg—K07GT, Gettysburg TV Booster Club, Potter County News, Gettysburg, SD (KFYR-TV Ch. 5 Bismarck, ND)—1-w.

Gregory—See K12HC, Burke.

Hot Springs—K05AJ, Hot Springs TV Club, Box 354, Hot Springs, SD (KSTF Ch. 10 Scottsbluff-Gering, NE)—1-w.

Hot Springs—K13BH, Hot Springs TV Club, Box 354, Hot Springs, SD (KOTA-TV Ch. 3 Rapid City)—1-w.

Ipswich—K59BL, South Dakota Five County TV Translator District, 610 E. Lincoln, Gettysburg, SD (KDLT Ch. 5 Mitchell-Sioux Falls)—100-w.

Kadoka—K13AB, Kadoka Community Betterment Assn., Kadoka, SD (KPLO-TV Ch. 6 Reliance)—1-w.

Kadoka—See K69DJ, Philip.

Lake Andes—K57BX, Midcontinent Bcstg. Co., 501 S. Phillips Ave., Sioux Falls, SD 57102 (KELO-TV Ch. 11 Sioux Falls)—100-w.

* **Lantry**—K28CA, Midcontinent Bcstg. Co., 501 S. Phillips Ave., Sioux Falls, SD 57102 (KPLO-TV Ch. 6 Reliance)—100-w.

Lemmon—K04GO, Lemmon TV Assn. Inc., Lemmon, SD (KHSO-TV Ch. 11 Lead)—1-w.

Lemmon—K07FG, Lemmon TV Assn. Inc., Lemmon, SD (KFYR-TV Ch. 5 Bismarck, ND)—1-w.

Lemmon—K09FG, Lemmon TV Assn. Inc., Lemmon, SD (KXMA-TV Ch. 2 Dickinson, ND)—1-w.

* **Long Valley**—K58BD, Martin TV Club Inc., Box 234, Martin, SD (KIVV-TV Ch. 5 Lead-Deadwood)—100-w.

Lowry (Counties of Campbell, Edmonds, McPherson, Potter & Watworth)—K62AV, South Dakota Five County TV Translator District, 610 E. Lincoln, Gettysburg, SD (KDLT Ch. 5 Mitchell-Sioux Falls)—1000-w.

Lowry (Counties of Campbell, Edmonds, McPherson, Potter & Watworth)—K68BM, South Dakota Five County TV Translator District, 610 E. Lincoln, Gettysburg, SD (KPRY-TV Ch. 4 Pierre)—1000-w.

Martin—K02GK, Martin TV Club Inc., Box 234, Martin, SD (KHSO-TV Ch. 11 Lead)—10-w.

* **Martin**—K06JY, Martin TV Club Inc., Box 234, Martin, SD (KIVV-TV Ch. 5 Lead-Deadwood)—10-w.

Mitchell—K07QL, SOTV Inc., Suite 13, 300 N. Dakota Ave., Sioux Falls, SD 57102 (KSFY-TV Ch. 13 Sioux Falls)—10-w.

Mitchell—K09UN, State Board of Directors for ETV, 414 E. Clark, Vermillion, SD 57069-2390 (KUSD-TV Ch. 2 Vermillion)—10-w.

Mobridge—K07CE, Rattlesnake Butte TV Assn., Box 258, Mobridge, SD (KFYR-TV Ch. 5 Bismarck, ND)—1-w.

Mobridge—K09KK, Mobridge TV Assn., Box 258, Mobridge, SD (KPLO-TV Ch. 6 Reliance)—1-w.

Phillip—K02IN, Philip TV Assn., Philip, SD (KEVN-TV Ch. 7 Rapid City)—1-w.

Phillip—K09CT, Philip TV Assn., Philip, SD (KPLO-TV Ch. 6 Reliance)—1-w.

Phillip—K12JP, Philip TV Assn., Philip, SD (KOTA-TV Ch. 3 Rapid City)—1-w.

Phillip & Kadoka—K69DJ, Midcontinent Bcstg. Co., 501 S. Phillips Ave., Sioux Falls, SD 57102 (KPLO-TV Ch. 6 Reliance)—100-w.

Pickstown—K61AS, State Board of Directors for ETV, 414 E. Clark, Vermillion, SD 57069-2390 (KTSD-TV Ch. 10 Pierre)—10-w.

Pine Ridge—K06HG, State Board of Directors for ETV, 414 E. Clark, Vermillion, SD 57069-2390 (KBHE-TV Ch. 9 Rapid City)—1-w.

Pine Ridge—K13LE, Tepee Vision Corp., Box 146, Pine Ridge, SD (KHSO-TV Ch. 11 Lead)—1-w.

Pringle—K55AV, State Board of Directors for ETV, 414 E. Clark, Vermillion, SD 57069-2390 (KBHE-TV Ch. 9 Rapid City)—10-w.

Rapid City—K15AC, Midcontinent Bcstg. Co., 501 S. Phillips Ave., Sioux Falls, SD 57102 (KPLO-TV Ch. 6 Reliance)—1000-w.

Sisseton—K05FM, Better TV Assn., 7 Fifth Ave. E., Sisseton, SD (KTHI-TV Ch. 11 Fargo-Grand Forks, ND)—10-w.

Sisseton—K12AI, Better TV Assn., 7 Fifth Ave. E., Sisseton, SD (WDAY-TV Ch. 6 Fargo, ND)—1-w.

Spearfish—K04GW, State Board of Directors for ETV, 414 E. Clark, Vermillion, SD 57069-2390 (KPSD-TV Ch. 13 Eagle Butte)—1-w.

Spring Creek—K08GF, Todd County Independent School District, Mission, SD (KPLO-TV Ch. 6 Reliance)—1-w.

Wagner—K55BG, State Board of Directors for ETV, 414 E. Clark, Vermillion, SD 57069-2390 (KUSD-TV Ch. 2 Vermillion)—100-w.

Waste—K13PN, State Board of Directors for ETV, 414 E. Clark, Vermillion, SD 57069-2390 (KBHE-TV Ch. 9 Rapid City)—1-w.

Winner (rural area NE)—K07FB, Winner Jr. Chamber of Commerce, Winner Jaycaes, Winner, SD (KDLT Ch. 5 Mitchell-Sioux Falls)—1-w.

Arthur, Cumberland Gap, Harrogate & Shawnee—W08BD, Middlesboro Emergency Rescue Squad Inc., Box 514, Middlesboro, KY (WLOS Ch. 13 Ashville, NC)—1-w.

Coaffield, Fork Mountain, Petros & Wartburg—W07AM, Multimedia WBIR Inc., Box 2760, Greenville, SC 29602 (WBIR-TV Ch. 10 Knoxville)—1-w.

Cookeville—W28AA, WINT-TV Inc., Box 608, Crossville, TN 38555 (WINT-TV Ch. 20 Crossville)—100-w.

Cumberland Gap—See W08BD, Arthur.

Del Rio—W03AL, Dennis B. Freeman, Box 270, Rte. 2, Del Rio, TN 37727 (WBIR-TV Ch. 10 Knoxville)—1-w.

Del Rio—W08BQ, Dennis B. Freeman, Box 270, Rte. 2, Del Rio, TN 37727 (WLOS Ch. 13 Ashville, NC)—1-w.

Fork Mountain—See W07AM, Coaffield.

Gatlinburg—W04BC, Multimedia WBIR Inc., Box 2760, Greenville, SC 29602 (WBIR-TV Ch. 10 Knoxville)—1-w.

Gatlinburg—W08BK, Nationwide Communications Inc., 1306 Broadway NE, Knoxville, TN 37917 (WATE-TV Ch. 6 Knoxville)—1-w.

Gatlinburg—W12AV, South Central Communications Corp., Box 1388, Knoxville, TN 37901 (WTVK Ch. 26 Knoxville)—1-w.

Greeneville—W51AU, Holston Valley Bcstg. Corp., Box WKPT, Kingsport, TN 37662 (WKPT-TV Ch. 19 Kingsport-Johnson City-Bristol)—100-w.

Harrogate—See W08BD, Arthur.

Kingsport—W25AE, Holston Valley Bcstg. Corp., Box WKPT, Kingsport, TN 37662 (WKPT-TV Ch. 19 Kingsport-Johnson City-Bristol)—100-w.

Knoxville—W60AX, Knoxville Community Bcstg. Inc., 3925 McCalla, Knoxville, TN 37910—100-w.

La Foyette—W08BE, Multimedia WBIR Inc., Box 2760, Greenville, SC 29602 (WBIR-TV Ch. 10 Knoxville)—1-w.

* **Nashville**—W69BB, Talley Television Corp., 1740 Shadowlawn St., Memphis, TN 38106 (WHSP Ch. 65 Vineland, NJ via satellite)—100-w.

Petros—See W07AM, Coaffield.

Shawnee—See W08BD, Arthur.

Wartburg—See W07AM, Coaffield.

TEXAS

Acme—See K61BY, Goodlett.

Acme, Chillicothe, Goodlett & Quanah—K63BE, Copper Breaks TV Translator System, Box 397, 1905 Palo Duro Dr., Memphis, TX 79245 (KFDX-TV Ch. 3 Wichita Falls)—20-w.

Acme, Chillicothe, Goodlett & Quanah—K67BO, Copper Breaks TV Translator System, Box 397, 1905 Palo Duro Dr.,

Memphis, TX 79245 (KVII-TV Ch. 7 Amarillo)—100-w.

Alpine, Marla & Valentine—K69EF, US Cable of Southwest Texas Inc., 308 East Ave., East Alpine, TX (KTSM-TV Ch. 9 El Paso)—10-w.

* **Austin**—K30AK, Spanish International Communications Corp., Box 9225, San Antonio, TX 78204 (KWEX-TV Ch. 41 San Antonio)—1000-w.

* **Austin**—NEW, Ch. 13, Western Bcstg. Inc., 210 A Stratford, Houston, TX (KBDI-TV Ch. 12 Broomfield, CO)—10-w.

Big Bend National Park & rural ranch area SW of Elephant Mountain—K04HY, Mountain Zone TV, 307 E. Ave E, Alpine, TX (KMID-TV Ch. 2 Midland & Odessa)—10-w.

Big Bend National Park & rural ranch area SW of Elephant Mountain—K11HD, Mountain Zone TV, 307 E. Ave E, Alpine, TX (KOSA-TV Ch. 7 Odessa)—10-w.

Big Bend National Park & rural ranch area SW of Elephant Mountain—K13NG, Mountain Zone TV, 307 E. Ave E, Alpine, TX (KTPX Ch. 9 Odessa)—5-w.

Big Lake—K70BI, Big Lake Translator System Inc., 810 Texas St., Big Lake, TX (KOSA-TV Ch. 7 Odessa)—10-w.

Big Lake—K73BU, Big Lake Translator System Inc., 810 Texas St., Big Lake, TX (KTPX Ch. 9 Odessa)—10-w.

Big Lake—K76AP, Big Lake Translator System Inc., 810 Texas St., Big Lake, TX (KMID-TV Ch. 2 Midland & Odessa)—10-w.

Big Springs—K10HH, Adams TV Acquisition Corp., 1908 Royal Palm Way, Boca Raton, FL 33432 (KOSA-TV Ch. 7 Odessa)—10-w.

Black Gap Wildlife Management area—K07PD, Mountain Zone TV, 307 E. Ave E, Alpine, TX (KOSA-TV Ch. 7 Odessa)—1-w.

Black Gap Wildlife Management area—K09NZ, Mountain Zone TV, 307 E. Ave E, Alpine, TX (KTPX Ch. 9 Odessa)—1-w.

Booker & Perryton—K64AC, C L & O Translator System Inc., Box 87, Lipscomb, TX (KFDA-TV Ch. 10 Amarillo)—20-w.

Booker & Perryton—K66AB, C L & O Translator System Inc., Box 87, Lipscomb, TX (KAMR-TV Ch. 4 Amarillo)—20-w.

Booker & Perryton—K68AD, C L & O Translator System Inc., Box 87, Lipscomb, TX (KVII-TV Ch. 7 Amarillo)—20-w.

Booker, Darrouzett & Follette, TX & Shattuck, OK—K45AU, C L & O Translator System Inc., Box 87, Lipscomb, TX (KVII-TV Ch. 7 Amarillo)—100-w.

Booker, Darrouzett & Follette, TX & Shattuck, OK—K51BC, C L & O Translator System Inc., Box 87, Lipscomb, TX (KAMR-TV Ch. 4 Amarillo)—100-w.

Booker, Darrouzett & Follette, TX & Shattuck, OK—K76BD, C L & O Translator System Inc., Box 87, Lipscomb, TX (KFDA-TV Ch. 10 Amarillo)—100-w.

Bovina & Friona—K57CW, Marsh Media Inc., One Broadcast Center, Amarillo, TX 79101 (KVII-TV Ch. 7 Amarillo)—100-w.

Bovina & rural area—K63CA, Panhandle Telecasting Co. Joint Venture, Box 1400,

Translators—Texas

- Amarillo, TX 79189-1400 (KFDA-TV Ch. 10 Amarillo)—100-w.
- Brady & Rochelle rural area—K02GM**, Central Texas Electronics Inc., 1105 S. Bridge St., Brady, TX (KVUE-TV Ch. 24 Austin)—5-w.
- Brady & Rochelle rural area—K04GI**, Central Texas Electronics Inc., 1105 S. Bridge St., Brady, TX (KLST Ch. 8 San Angelo)—5-w.
- Brady & Rochelle rural area—K05EF**, Central Texas Electronics Inc., 1105 S. Bridge St., Brady, TX (KRBC-TV Ch. 9 Abilene)—5-w.
- Brewster County—K79BJ**, Stradley-Gage Ranch, Box 187, Alpine, TX (KTSM-TV Ch. 9 El Paso)—20-w.
- Brownwood—K72DU**, Abilene-Sweetwater Bcstg., Box 2997, Abilene, TX 79604 (KTXS-TV Ch. 12 Sweetwater-Abilene)—100-w.
- Bryan & College Station—K63DL**, Channel 6 Inc., Box 6103, 17 S. Third St., Temple, TX 79503-6103 (KCCN-TV Ch. 6 Temple-Waco)—100-w.
- * **Camp Verde—K55CZ**, Television Enterprises Inc., 214 Junction Hwy., Ingram, TX (KMOL-TV Ch. 4 San Antonio)—20-w.
- * **Camp Verde—K57CJ**, Television Enterprises Inc., 214 Junction Hwy., Ingram, TX (KENS-TV Ch. 5 San Antonio)—20-w.
- * **Camp Verde—K59CJ**, Television Enterprises Inc., 214 Junction Hwy., Ingram, TX (KSAT-TV Ch. 12 San Antonio)—20-w.
- Camp Wood—K77CN**, Rocksprings-Canyon TV Co. Inc., Box 128, Rocksprings, TX 78880 (KMOL-TV Ch. 4 San Antonio)—100-w.
- Camp Wood—K79CD**, Rocksprings-Canyon TV Co. Inc., Box 128, Rocksprings, TX 78880 (KENS-TV Ch. 5 San Antonio)—100-w.
- Camp Wood—K81BN**, Rocksprings-Canyon TV Co. Inc., Box 128, Rocksprings, TX 78880 (KSAT-TV Ch. 12 San Antonio)—100-w.
- Canadian—See K35CE**, Amett.
- Canadian—See K70CF**, Amett.
- Canadian—See K72CB**, Amett.
- Canadian & Higgins—K29BR**, C. L. & O. Translator System Inc., Box 7, Canadian, TX 79014 (KAMR-TV Ch. 4 Amarillo)—100-w.
- Carey, Cee Vee, Childress, Kirkland & Tell—K70DA**, Red River Valley Translator TV Assn., Box 225, Childress, TX 79201 (KAMR-TV Ch. 4 Amarillo)—20-w.
- Carey, Cee Vee, Childress, Kirkland & Tell—K72BZ**, Red River Valley Translator TV Assn., Box 225, Childress, TX 79201 (KVII-TV Ch. 7 Amarillo)—20-w.
- Carey, Cee Vee, Childress, Kirkland & Tell—K74CH**, Red River Valley Translator TV Assn., Box 225, Childress, TX 79201 (KFDA-TV Ch. 10 Amarillo)—20-w.
- Cee Vee—See K70DA**, Carey.
- Cee Vee—See K72BZ**, Carey.
- Cee Vee—See K74CH**, Carey.
- Cherry Springs, Doss & Royal Valley—K79CF**, Ft. Mason TV Improvement Co. Inc., Box 2, San Saba, TX (KENS-TV Ch. 5 San Antonio)—10-w.
- Cherry Springs, Doss & Royal Valley—K81BQ**, Ft. Mason TV Improvement Co. Inc., Box 2, San Saba, TX (KMOL-TV Ch. 4 San Antonio)—10-w.
- Cherry Springs, Doss & Royal Valley—K83BE**, Ft. Mason TV Improvement Co. Inc., Box 2, San Saba, TX (KSAT-TV Ch. 12 San Antonio)—10-w.
- * **Childress—K25CQ**, Red River Valley Translator TV Assn., Box 225, Childress, TX 79201 (KJTV Ch. 34 Lubbock)—20-w.
- Childress—See K70DA**, Carey.
- Childress—See K72BZ**, Carey.
- Childress—See K74CH**, Carey.
- Chillicothe—See K61BY**, Goodlett.
- Chillicothe—See K63BE**, Acme.
- Chillicothe—See K67BD**, Acme.
- Clarendon—K47BQ**, Donley County UHF TV Inc., Box 997, Canadian, TX (KAMR-TV Ch. 4 Amarillo)—20-w.
- Clarendon—K49AQ**, Donley County UHF TV Inc., Box 997, Canadian, TX (KVII-TV Ch. 7 Amarillo)—20-w.
- Clarendon—K51CB**, Donley County UHF TV Inc., Box 397, Memphis, TX 79245 (KFDA-TV Ch. 10 Amarillo)—100-w.
- College Station—See K63DL**, Bryan.
- * **Crockett Heights—K05GS**, I & M Communications, Box 621, Ozona, TX (KTXS-TV Ch. 12 Sweetwater-Abilene)—1-w.
- Crockett Heights—K06JI**, I & M Communications, Box 621, Ozona, TX (KLST Ch. 8 San Angelo)—1-w.
- Crockett Heights—K10KS**, I & M Communications, Box 621, Ozona, TX (KACB-TV Ch. 3 San Angelo)—1-w.
- * **Dallas—NEW**, Ch. 55, Richard V. Menchaca, 1418 Glenwick Lane, Irving, TX (KWEX-TV Ch. 41 San Antonio; KMEX-TV Ch. 34 Los Angeles, CA via satellite)—1000-w. Note: Requests LPTV authorization.
- * **Dallas—NEW**, Ch. 66, Neighborhood TV Co. Inc., Box 22073, Phoenix, AZ 85028 (KUSK Ch. 7 Prescott, AZ via satellite)—100-w.
- Darrouzett—See K45AU**, Booker.
- Darrouzett—See K51BC**, Booker.
- Darrouzett—See K768D**, Booker.
- Dell City—K02FU**, Hudspeth County Farm Bureau, Box 194, Dell City, TX (KVIA-TV Ch. 7 El Paso)—10-w.
- Dell City—K05EP**, Hudspeth County Farm Bureau, Box 194, Dell City, TX (KTSM-TV Ch. 9 El Paso)—10-w.
- Dell City—K11IP**, Hudspeth County Farm Bureau, Box 194, Dell City, TX (KDBC-TV Ch. 4 El Paso)—10-w.
- Dodson & Wellington—K29BH**, Greenbelt TV Translator System Inc., Box 272, Wellington, TX 79095 (KAMR-TV Ch. 4 Amarillo)—20-w.
- Dodson & Wellington—K71BG**, Greenbelt TV Translator System Inc., Box 272, Wellington, TX 79095 (KFDA-TV Ch. 10 Amarillo)—10-w.
- Dodson & Wellington—K75AV**, Greenbelt TV Translator System Inc., Box 272, Wellington, TX 79095 (KVII-TV Ch. 7 Amarillo)—20-w.
- Doss—See K79CF**, Cherry Springs.
- Doss—See K81BQ**, Cherry Springs.
- Doss—See K83BE**, Cherry Springs.
- Elephant Mountain—See K04HY**, Big Bend.
- Elephant Mountain—See K11HD**, Big Bend.
- Elephant Mountain—See K13NG**, Big Bend.
- Estelline—See K44AK**, Memphis.
- Estelline, Lakeview & Memphis—K38AP**, Cap Rock Translator System Inc., Box 63, Memphis, TX (KAMR-TV Ch. 4 Amarillo)—10-w.
- Estelline, Lakeview & Memphis—K40AL**, Cap Rock Translator System Inc., Box 63, Memphis, TX (KVII-TV Ch. 7 Amarillo)—10-w.
- Estelline, Lakeview & Memphis—K42AL**, Cap Rock TV Translator System, Box 397, Memphis, TX 79245 (KFDA-TV Ch. 10 Amarillo)—100-w.
- FAA Radar Station—See K06JB**, Conchas Dam.
- Farwell—See K43BU**, Clovis, NM.
- Farwell—See K06GF**, Clovis, NM.
- Follette—See K45AU**, Booker.
- Follette—See K51BC**, Booker.
- Follette—See K768D**, Booker.
- Fort Stockton—K12FM**, Goltrin Acquisition Partnership, 3750 Amesbury Rd., Los Angeles, CA 90027 (KMID-TV Ch. 2 Midland & Odessa)—10-w.
- Friens—See K57CW**, Bovina.
- Garita—See K06JB**, Conchas Dam.
- Garita—See K09IA**, Conchas Dam.
- Garita—See K11JD**, Conchas Dam.
- Goodlett—See K63BE**, Acme.
- Goodlett—See K67BO**, Acme.
- Goodlett, Acme, Quanah & Chillicothe—K61BY**, Copper Breaks TV Translator System, Box 397, 1905 Palo Duro Dr., Memphis, TX 79245 (KWET Ch. 12 Cheyenne, OK)—20-w.
- Gruver—K38BU**, Hansford County TV Translator System, Riley Bros. Radio & TV, Box C, Gruver, TX (KAMR-TV Ch. 4 Amarillo)—20-w.
- Gruver—K42CF**, Hansford County TV Translator System, Riley Bros. Radio & TV, Box C, Gruver, TX (KVII-TV Ch. 7 Amarillo)—20-w.
- Gruver—K44CC**, Hansford County TV Translator System, Riley Bros. Radio & TV, Box C, Gruver, TX (KFDA-TV Ch. 10 Amarillo)—20-w.
- Higgins—See K29BR**, Canadian.
- Higgins—See K35CE**, Amett.
- Higgins—See K70CF**, Amett.
- Higgins—See K72CB**, Amett.
- Hunt, Ingram & Mountain Home—K76CR**, TV Translator Corp., 401 N. 11th St.,
- Junction, TX (KMOL-TV Ch. 4 San Antonio)—100-w.
- Hunt, Ingram & Mountain Home—K79BT**, TV Translator Corp., 401 N. 11th St., Junction, TX (KENS-TV Ch. 5 San Antonio)—100-w.
- Hunt, Ingram & Mountain Home—K82BK**, TV Translator Corp., 401 N. 11th St., Junction, TX (KSAT-TV Ch. 12 San Antonio)—100-w.
- Ingram—See K76CR**, Hunt.
- Ingram—See K79BT**, Hunt.
- Ingram—See K82BK**, Hunt.
- Junction—K69AI**, TV Translator Corp., 401 N. 11th St., Junction, TX (KSAT-TV Ch. 12 San Antonio)—20-w.
- Junction—K71CI**, TV Translator Corp., 401 N. 11th St., Junction, TX (KMOL-TV Ch. 4 San Antonio)—20-w.
- Junction—K73CH**, TV Translator Corp., 401 N. 11th St., Junction, TX (KENS-TV Ch. 5 San Antonio)—20-w.
- Kimble County (western half)—K61BC**, North Llano TV Corp., Box 121, Junction, TX (KENS-TV Ch. 5 San Antonio)—100-w.
- Kimble County (western half)—K63BC**, North Llano TV Corp., Box 121, Junction, TX (KMOL-TV Ch. 4 San Antonio)—100-w.
- Kimble County (western half)—K65BE**, North Llano TV Corp., Box 121, Junction, TX (KSAT-TV Ch. 12 San Antonio)—100-w.
- Kirkland—See K70DA**, Carey.
- Kirkland—See K72BZ**, Carey.
- Kirkland—See K74CH**, Carey.
- Knippa & Uvalde rural area—K72BN**, Tom Winke Radio/TV Service, 125 N. High St., Uvalde, TX 78801 (KMOL-TV Ch. 4 San Antonio)—20-w.
- Knippa & Uvalde rural area—K79BP**, Tom Winke Radio/TV Service, 125 N. High St., Uvalde, TX 78801 (KENS-TV Ch. 5 San Antonio)—20-w.
- Knippa & Uvalde rural area—K83BO**, Tom Winke Radio/TV Service, 125 N. High St., Uvalde, TX 78801 (KSAT-TV Ch. 12 San Antonio)—20-w.
- * **Kress—K20BY**, Ralph C. Wilson Industries Inc., Box 1414, Amarillo, TX 79105 (KCIT Ch. 14 Amarillo)—1000-w.
- * **Kress—K25CP**, Cannan Communications Inc., Box 751, Amarillo, TX 79189 (KAMR-TV Ch. 4 Amarillo)—1000-w.
- * **Kress—K36CC**, Marsh Media Inc., One Broadcast Center, Amarillo, TX 79101 (KVII-TV Ch. 7 Amarillo)—1000-w.
- Lakeview—See K38AP**, Estelline.
- Lakeview—See K40AL**, Estelline.
- Lakeview—See K42AL**, Estelline.
- Lakeview—See K44AK**, Memphis.
- Leakey & rural area—K70FD**, Rocksprings-Canyon TV Co. Inc., Box 128, Rocksprings, TX 78880 (KMOL-TV Ch. 4 San Antonio)—100-w.
- Leakey & rural area—K72DN**, Rocksprings-Canyon TV Co. Inc., Box 128, Rocksprings, TX 78880 (KENS-TV Ch. 5 San Antonio)—100-w.

- Leakey & rural area**—K74DP, Rocksprings-Canyon TV Co. Inc., Box 128, Rocksprings, TX 78880 (KSAT-TV Ch. 12 San Antonio)—100-w.
- Lipscomb**—See K35CE, Amett.
- Lipscomb**—See K70CF, Amett.
- Lipscomb**—See K72CB, Amett.
- Longfellow**—K11JL, Longfellow TV Club, Box 277, Sanderson, TX (KDSA-TV Ch. 7 Odessa)—1-w.
- Marathon**—K13JJ, Marathon Motel, Box 198, Marathon, TX (KMID-TV Ch. 2 Midland & Odessa)—1-w.
- Marfa**—K06FD, Marfa TV Cable Co., 112 E. El Paso, Marfa, TX (KTSM-TV Ch. 9 El Paso)—1-w.
- Marfa**—K11IW, Marfa TV Cable Co., 112 E. El Paso, Marfa, TX (KOSA-TV Ch. 7 Odessa)—1-w.
- Marfa**—See K69EF, Alpine.
- Mason**—K70FK, Post Cablevision of Texas L.P., 1776 S. Jackson St., Denver, CO 80210 (KSAT-TV Ch. 12 San Antonio)—100-w.
- Mason**—K72DW, Post Cablevision of Texas L.P., 1776 S. Jackson St., Denver, CO 80210 (KTBC-TV Ch. 7 Austin)—100-w.
- Mason**—K74CX, Post Cablevision of Texas L.P., 1776 S. Jackson St., Denver, CO 80210 (KXAN-TV Ch. 36 Austin)—100-w.
- Matador & Roaring Springs**—K64CK, Ray Moran, Box 3757, Lubbock, TX (KJTV Ch. 34 Lubbock)—20-w.
- Matador & Roaring Springs**—K78AZ, Ray Moran, Box 3757, Lubbock, TX (KCBD-TV Ch. 11 Lubbock)—20-w.
- Matador & Roaring Springs**—K83AQ, Ray Moran, Box 3757, Lubbock, TX (KLBK-TV Ch. 13 Lubbock)—20-w.
- Memphis**—K36CA, Cruze Electronics, Box 397, Memphis, TX 79245 (KDKH-TV Ch. 25 Oklahoma City, OK)—100-w.
- Memphis**—See K38AP, Estelline.
- Memphis**—See K40AL, Estelline.
- Memphis**—See K42AL, Estelline.
- Memphis/Lakeview/Estelline**—K44AK, Cruze Electronics, Box 397, Memphis, TX 79245 (KJTV Ch. 34 Lubbock)—10-w. Note: Licensed as LPTV.
- Miami**—K55CQ, Miami Translator System Inc., Box 1, Miami, TX (KETA Ch. 13 Oklahoma City, OK)—100-w.
- Miami**—K72BD, Miami Translator System Inc., Box 1, Miami, TX (KAMR-TV Ch. 4 Amarillo)—10-w.
- Miami**—K78AP, Miami Translator System Inc., Box 1, Miami, TX (KVII-TV Ch. 7 Amarillo)—10-w.
- Miami**—K82AK, Miami Translator System Inc., Box 1, Miami, TX (KFDA-TV Ch. 10 Amarillo)—10-w.
- Mountain Home**—See K76CR, Hunt.
- Mountain Home**—See K79BT, Hunt.
- Mountain Home**—See K82BK, Hunt.
- Mullin**—K63AY, Pompey Mountain Bcstg. Inc., Box 71, Mullin, TX (KTXS-TV Ch. 12 Sweetwater-Abilene)—100-w.
- Mullin**—K65BC, Pompey Mountain Bcstg. Inc., Box 71, Mullin, TX (KRBC-TV Ch. 9 Abilene)—100-w.
- Mullin**—K67BL, Pompey Mountain Bcstg. Inc., Box 71, Mullin, TX (KTVT Ch. 11 Fort Worth-Dallas)—100-w.
- Mullin**—K69BS, Pompey Mountain Bcstg. Inc., Box 71, Mullin, TX (KTBC-TV Ch. 7 Austin)—100-w.
- Ozona (20 square mi. area 7-mi. S of Ozona)**—K09PA, Crockett Translators Inc., Box 327, 1064 Hwy. 163 N, Ozona, TX (KACB-TV Ch. 3 San Angelo)—10-w.
- Ozona (20 square mi. area 7-mi. S of Ozona)**—K11PF, Crockett Translators Inc., Box 327, 1064 Hwy. 163 N, Ozona, TX (WFAA-TV Ch. 8 Dallas)—10-w.
- Ozona (20 square mi. area 7-mi. S of Ozona)**—K13QN, Crockett Translators Inc., Box 327, 1064 Hwy. 163 N, Ozona, TX (KLST Ch. 8 San Angelo)—10-w.
- Paris**—K02EQ, M. N. Bostick, Box 1175, Sherman, TX 75090 (KXII Ch. 12 Ardmore, OK-Sherman-Denison)—10-w.
- Paris**—K06KK, Webb-Johnson Paris LPTV, 103 N. Third St., Durant, OK 74701 (KTEN Ch. 10 Ada-Ardmore, OK)—10-w. Note: Operating as LPTV.
- Perryton**—K55AE, Harlan L. Jacobsen, Box 7, Canadian, TX (KFDA-TV Ch. 10 Amarillo)—100-w.
- Perryton**—K57AC, Harlan L. Jacobsen, Box 7, Canadian, TX (KAMR-TV Ch. 4 Amarillo)—100-w.
- Perryton**—K59AD, Harlan L. Jacobsen, Box 7, Canadian, TX (KVII-TV Ch. 7 Amarillo)—100-w.
- * Perryton**—K62DD, C L & D Translator System Inc., Box 87, Lipscomb, TX (KWET Ch. 12 Cheyenne, OK)—100-w.
- Perryton**—See K64AC, Booker.
- Perryton**—See K66AB, Booker.
- Perryton**—See K68AD, Booker.
- Quanah**—See K61BY, Goodlett.
- Quanah**—See K63BE, Acme.
- Quanah**—See K67BO, Acme.
- Quanah**—K69EP, Copper Breaks TV Translator System, Box 397, 1905 Palo Duro Dr., Memphis, TX 79245 (KGMC Ch. 34 Oklahoma City, OK)—100-w.
- Quitauque & Turkey**—K54AW, Brad Moran, Box 372, Turkey, TX (KAMR-TV Ch. 4 Amarillo)—10-w.
- Quitauque & Turkey**—K73AW, Brad Moran, Box 372, Turkey, TX (KVII-TV Ch. 7 Amarillo)—10-w.
- Quitauque & Turkey**—K76AN, Brad Moran, Box 372, Turkey, TX (KFDA-TV Ch. 10 Amarillo)—10-w.
- Roaring Springs**—See K64CK, Matador.
- Roaring Springs**—See K78AZ, Matador.
- Roaring Springs**—See K83AQ, Matador.
- Rochelle**—See K02GM, Brady.
- Rochelle**—See K04GI, Brady.
- Rochelle**—See K05EF, Brady.
- Roosevelt**—K08IB, North Llano TV Corp., Box 121, Junction, TX (KMDL-TV Ch. 4 San Antonio)—10-w.
- Roosevelt**—K10JA, North Llano TV Corp., Box 121, Junction, TX (KENS-TV Ch. 5 San Antonio)—10-w.
- Roosevelt**—K12JK, North Llano TV Corp., Box 121, Junction, TX (KSAT-TV Ch. 12 San Antonio)—10-w.
- Royal Valley**—See K79CF, Cherry Springs.
- Royal Valley**—See K81BQ, Cherry Springs.
- Royal Valley**—See K83BE, Cherry Springs.
- San Angelo**—K55AA, Abilene-Sweetwater Bcstg., Box 2997, Abilene, TX 79604 (KTXS-TV Ch. 12 Sweetwater-Abilene)—100-w.
- * San Angelo**—K59DD, Helen Dman, Box 49757, Los Angeles, CA 90049—500-w.
- * San Antonio**—K58CA, Channel America LPTV Holdings Inc., Suite 804, 24 W. 57th St., New York, NY 10019 (KTBN-TV Ch. 40 Santa Ana-Los Angeles, CA)—100-w.
- * San Antonio**—NEW, Ch. 61, Neighborhood TV Co. Inc., Box 22073, Phoenix, AZ 85028 (KUSK Ch. 7 Prescott, AZ via satellite)—100-w.
- San Saba**—K74BS, Post Cablevision of Texas L.P., 1776 S. Jackson St., Denver, CO 80210 (KWTV-TV Ch. 10 Waco)—10-w.
- San Saba**—K77AF, Post Cablevision of Texas L.P., 1776 S. Jackson St., Denver, CO 80210 (KTBC-TV Ch. 7 Austin)—10-w.
- San Saba**—K80AJ, Post Cablevision of Texas L.P., 1776 S. Jackson St., Denver, CO 80210 (KCEN-TV Ch. 6 Temple-Waco)—10-w.
- * Seminole**—K66DB, Ramar Communications Inc., Box 3757, Lubbock, TX 79452 (KJTV Ch. 34 Lubbock)—1000-w.
- Snyder**—K07TZ, Ramar Communications Inc., Box 3757, Lubbock, TX 79452 (KJTV Ch. 34 Lubbock)—20-w.
- Snyder**—K77BL, Ramar Communications Inc., Box 385, Snyder, TX (KCBD-TV Ch. 11 Lubbock)—20-w.
- Snyder**—K79BB, Ramar Communications Inc., Box 385, Snyder, TX (KLBK-TV Ch. 13 Lubbock)—20-w.
- Tell**—See K70DA, Carey.
- Tell**—See K72BZ, Carey.
- Tell**—See K74CH, Carey.
- Texhoma, TX & Guymon, OK**—K58AC, Texhoma TV Translators Inc., Box 615, Texhoma, TX 73949 (KAMR-TV Ch. 4 Amarillo)—100-w.
- Texhoma, TX & Guymon, OK**—K60AG, Texhoma TV Translators Inc., Box 615, Texhoma, TX 73949 (KVII-TV Ch. 7 Amarillo)—100-w.
- Texhoma, TX & Guymon, OK**—K62AD, Texhoma TV Translators Inc., Box 615, Texhoma, TX 73949 (KFDA-TV Ch. 10 Amarillo)—100-w.
- Textline**—K02AA, Textline Lions Club, Rte. 3, Dalhart, TX (KFDA-TV Ch. 10 Amarillo)—1-w.
- Textline**—K13AG, Textline Lions Club, Rte. 3, Dalhart, TX (KAMR-TV Ch. 4 Amarillo)—1-w.
- Turkey**—See K54AW, Quitauque.
- Turkey**—See K73AW, Quitauque.
- Turkey**—See K76AN, Quitauque.
- * Uvalde**—K69FC, Tom Winkle Radio/TV Service, 125 N. High St., Uvalde, TX 78801 (KLRN-TV Ch. 9 San Antonio)—100-w.
- Uvalde**—See K72BN, Knippa.
- Uvalde**—See K79BP, Knippa.
- Uvalde**—See K83BO, Knippa.
- Valentine**—See K69EF, Alpine.
- * Victoria**—K25AE, South Texas Educational Bcstg. Council, Suite 38, 4455 S. Padre Island Dr., Corpus Christi, TX (KEDT Ch. 16 Corpus Christi)—1000-w.
- Victoria**—K55CP, Community Television of Victoria, 9625 Cattlett, La Porte, TX 77571 (KWEX-TV Ch. 41 San Antonio)—1000-w.
- Waco**—K34AB, Central Texas College, Hwy. 190 West, Killeen, TX 76541 (KNCT Ch. 46 Belton)—100-w.
- Wellington**—See K29BH, Dodson.
- Wellington**—K33CF, Greenbelt TV Translator System Inc., Box 272, Wellington, TX 79095 (KFDA-TV Ch. 10 Amarillo)—20-w.
- Wellington**—See K71BG, Dodson.
- Wellington**—See K75AV, Dodson.
- Wellington & Dodson**—K31BZ, Greenbelt TV Translator System Inc., Box 272, Wellington, TX 79095 (KVII-TV Ch. 7 Amarillo)—20-w.
- Wheeler County**—K39AN, Wheeler County Translator System Inc., Box 7, Canadian, TX 79014 (KVII-TV Ch. 7 Amarillo)—100-w.
- Wheeler County**—K41BW, Wheeler County Translator System Inc., Box 7, Canadian, TX 79014 (KAMR-TV Ch. 4 Amarillo)—100-w.
- Wheeler County**—K76AU, Wheeler County Translator System Inc., Box 7, Canadian, TX 79014 (KFDA-TV Ch. 10 Amarillo)—100-w.
- Wheeler County**—K78CM, Wheeler County Translator System Inc., Box 7, Canadian, TX 79014 (KAMR-TV Ch. 4 Amarillo)—100-w.
- Wheeler County**—K80AT, Wheeler County Translator System Inc., Box 7, Canadian, TX 79014 (KVII-TV Ch. 7 Amarillo)—100-w.
- Wichita Falls**—K24AD, Wichita Falls Educational Translator Inc., Box 2130, Wichita Falls, TX (KERA-TV Ch. 13 Dallas)—1000-w.

UTAH

Adamsville, Beaver & North Creek area—K07GY, Beaver Lions Club TV Committee, Beaver City, UT (KUED Ch. 7 Salt Lake City)—1-w.

Adamsville, Beaver & North Creek area—K09CS, Beaver Lions Club TV Committee, Beaver City, UT (KUTV Ch. 2 Salt Lake City)—1-w.

Adamsville, Beaver & North Creek area—K11CX, Beaver Lions Club TV Committee, Beaver City, UT (KTVX Ch. 4 Salt Lake City)—1-w.

Adamsville, Beaver & North Creek area—K13CV, Beaver Lions Club TV Committee, Beaver City, UT (KSL-TV Ch. 5 Salt Lake City)—1-w.

Alton & Kane County (rural)—K09NV, Long Valley TV, Orderville, UT (KTVX Ch. 4 Salt Lake City)—10-w.

Alton & Kane County (rural)—K110C, Long Valley TV, Orderville, UT (KUTV Ch. 2 Salt Lake City)—10-w.

Alton & Kane County (rural)—K130R, Long Valley TV, Orderville, UT (KSL-TV Ch. 5 Salt Lake City)—10-w.

Alton & Kane County (rural)—K57AQ, U. of Utah, 205 Talmage Bldg., Salt Lake City, UT 84112 (KUED Ch. 7 Salt Lake City)—20-w.

Antimony—K02FA, Antimony Town Inc., Antimony, UT (KTVX Ch. 4 Salt Lake City)—1-w.

Antimony—K04FG, Antimony Town Inc., Antimony, UT (KUTV Ch. 2 Salt Lake City)—1-w.

Antimony—K05DO, Antimony Town Inc., Antimony, UT (KSL-TV Ch. 5 Salt Lake City)—1-w.

★ Antimony—K54CO, Piute County, Courthouse, 21 N. Main, Junction, UT 84740 (KSTU Ch. 13 Salt Lake City)—20-w.

Antimony—K56AZ, U. of Utah, 205 Talmage Bldg., Salt Lake City, UT 84112 (KUED Ch. 7 Salt Lake City)—20-w.

Aurora & Juab County—K51BK, United Television Inc., Suite 340, 8501 Wilshire Blvd., Beverly Hills, CA 90211 (KTVX Ch. 4 Salt Lake City)—100-w.

Aurora & Juab County—K53CF, KUTV Inc., 2185 S. 3600 West, Salt Lake City, UT 84119 (KUTV Ch. 2 Salt Lake City)—100-w.

Aurora & Juab County (rural)—K56BB, Northstar Communications Inc., 5020 W. Amelia Earhart Dr., Salt Lake City, UT 84116 (KSTU Ch. 13 Salt Lake City)—100-w.

Aurora, Black Rock & Juab County—K47BD, Sevier County, Sevier County Clerk, Richfield, UT (KSL-TV Ch. 5 Salt Lake City)—100-w.

Beaver—See K07GY, Adamsville.

Beaver—See K09CS, Adamsville.

Beaver—See K11CX, Adamsville.

Beaver—See K13CV, Adamsville.

Beaver City—K28BX, Beaver City, 60 W.

Center, Beaver, UT 84713 (KSTU Ch. 13 Salt Lake City)—10-w.

Beaver County (rural) & Milford—K63BY, U. of Utah, 205 Talmage Bldg., Salt Lake City, UT 84112 (KUED Ch. 7 Salt Lake City)—100-w.

Beaver County (rural), Hamilton Fort & Newcastle—K67AA, KUTV Inc., 2185 S. 3600 West, Salt Lake City, UT 84119 (KUTV Ch. 2 Salt Lake City)—100-w.

Beaver County (rural), Hamilton Fort & Newcastle—K69EW, Bonneville Holding Co., Broadcast House, 5 Triad Center, Salt Lake City, UT 84180-1160 (KSL-TV Ch. 5 Salt Lake City)—100-w.

Beaver County (rural), Hamilton Fort, Milford & Newcastle—K80CE, United Television Inc., Suite 340, 8501 Wilshire Blvd., Beverly Hills, CA 90211 (KTVX Ch. 4 Salt Lake City)—100-w.

Beryl Junction—See K09PY, Modena.

Beryl Junction & Modena—K02CL, Iron County, Courthouse Bldg., 68 S. 109 East, Parowan, UT 84761 (KUTV Ch. 2 Salt Lake City)—10-w.

Beryl Junction & Modena—K04CH, Iron County, Courthouse Bldg., 68 S. 109 East, Parowan, UT 84761 (KTVX Ch. 4 Salt Lake City)—10-w.

Beryl Junction & Modena—K06CQ, Iron County, Courthouse Bldg., 68 S. 109 East, Parowan, UT 84761 (KSL-TV Ch. 5 Salt Lake City)—10-w.

Bicknell & Loa—K03AU, County of Wayne, County Clerk, Loa, UT (KSL-TV Ch. 5 Salt Lake City)—5-w.

Bicknell & Loa—K06BS, County of Wayne, County Clerk, Loa, UT (KTVX Ch. 4 Salt Lake City)—5-w.

Bicknell & Loa—K07CT, County of Wayne, County Clerk, Loa, UT (KUTV Ch. 2 Salt Lake City)—5-w.

Bicknell, Teasdale & Torrey—K42AE, County of Wayne, County Clerk, Loa, UT (KSTU Ch. 20 Salt Lake City)—100-w.

Black Rock—See K47BD, Aurora.

Blanding & Monticello—K08DA, San Juan County, Box 541, Monticello, UT (KUTV Ch. 2 Salt Lake City)—1-w.

Blanding & Monticello—K10DQ, San Juan County, Box 541, Monticello, UT (KTVX Ch. 4 Salt Lake City)—1-w.

Blanding & Monticello—K13KC, San Juan County, Box 541, Monticello, UT (KSL-TV Ch. 5 Salt Lake City)—10-w.

Blanding & Monticello—K36AK, San Juan County, Box 541, Monticello, UT (KSTU Ch. 13 Salt Lake City)—100-w.

Blanding & Monticello—K38AJ, San Juan County, Box 541, Monticello, UT (KBYU-TV Ch. 11 Provo)—100-w.

Blanding & Monticello—K40AF, U. of Utah, 205 Talmage Bldg., Salt Lake City, UT 84112 (KUED Ch. 7 Salt Lake City)—100-w.

Blanding & Monticello—K42AD, San Juan County, Box 541, Monticello, UT (KSL-TV Ch. 5 Salt Lake City)—100-w.

Blanding & Monticello—K44AG, San Juan County, Box 541, Monticello, UT (KTVX Ch. 4 Salt Lake City)—100-w.

Blanding & Monticello—K46AF, San Juan County, Box 541, Monticello, UT (KUTV Ch. 2 Salt Lake City)—100-w.

Bloomington—K59AG, Washington County Television Dept., 48 N. 400 East, St. George, UT (KTVX Ch. 4 Salt Lake City)—20-w.

Bloomington—K61AC, Washington County Television Dept., 48 N. 400 East, St. George, UT (KSL-TV Ch. 5 Salt Lake City)—20-w.

Bloomington—K63AD, Washington County Television Dept., 48 N. 400 East, St. George, UT (KVBC Ch. 3 Las Vegas, NV)—20-w.

Bloomington—K65AF, Washington County Television Dept., 48 N. 400 East, St. George, UT (KUTV Ch. 2 Salt Lake City)—20-w.

Bonanza—See K49AT, Vernal.

Bonanza—See K51AO, Vernal.

Bonanza, Redwash & Vernal—K07CY, Uintah County, Uintah County Bldg., Vernal, UT (KTVX Ch. 4 Salt Lake City)—10-w.

Bonanza, Redwash & Vernal—K09CY, Uintah County, Uintah County Bldg., Vernal, UT (KUTV Ch. 2 Salt Lake City)—10-w.

Bonanza, Redwash & Vernal—K11DF, Uintah County, Uintah County Bldg., Vernal, UT (KSL-TV Ch. 5 Salt Lake City)—10-w.

Bonanza, Redwash & Vernal—K13HF, Uintah County, Uintah County Bldg., Vernal, UT (KUED Ch. 7 Salt Lake City)—10-w.

Boulder—K08II, Garfield County, Monroe, UT (KUTV Ch. 2 Salt Lake City)—1-w.

Boulder—K10JG, Garfield County, Monroe, UT (KTVX Ch. 4 Salt Lake City)—1-w.

Boulder—K12JR, Garfield County, Monroe, UT (KSL-TV Ch. 5 Salt Lake City)—1-w.

★ Boulder—K18CG, U. of Utah, 205 Talmage Bldg., Salt Lake City, UT 84112 (KUED Ch. 7 Salt Lake City)—20-w.

★ Brian Head—K32AH, Brian Head Town, Box 68, Brian Head, UT (KUED Ch. 7 Salt Lake City)—20-w.

★ Brian Head—K34AE, Brian Head Town, Box 68, Brian Head, UT (KSL-TV Ch. 5 Salt Lake City)—20-w.

★ Brian Head—K36AH, Brian Head Town, Box 68, Brian Head, UT (KTVX Ch. 4 Salt Lake City)—20-w.

★ Brian Head—K38AO, Brian Head Town, Box 68, Brian Head, UT (KUTV Ch. 2 Salt Lake City)—20-w.

Brigham City—K13IY, Bonneville Holding Co., Broadcast House, 5 Triad Center, Salt Lake City, UT 84180-1160 (KSL-TV Ch. 5 Salt Lake City)—1-w.

Bryce Canyon Airport area—K09MW, Bryce Lions Club, Tropic, UT (KTVX Ch. 4 Salt Lake City)—1-w.

Bryce Canyon Airport area—K11NK, Bryce Lions Club, Tropic, UT (KUTV Ch. 2 Salt Lake City)—1-w.

Bryce Canyon Airport area—K130G, Bryce Lions Club, Tropic, UT (KSL-TV Ch. 5 Salt Lake City)—1-w.

Caineville—K09LV, County of Wayne, County Clerk, Loa, UT (KUTV Ch. 2 Salt Lake City)—1-w.

Caineville—K11LZ, County of Wayne, County Clerk, Loa, UT (KTVX Ch. 4 Salt Lake City)—1-w.

Caineville—K13MQ, County of Wayne, County Clerk, Loa, UT (KSL-TV Ch. 5 Salt Lake City)—1-w.

Cannonville—K070B, Bryce Lions Club, Tropic, UT (KUED Ch. 7 Salt Lake City)—10-w.

Cannonville & Tropic—K02IF, Bryce Lions Club, Tropic, UT (KUTV Ch. 2 Salt Lake City)—10-w.

Cannonville & Tropic—K04IN, Bryce Lions Club, Tropic, UT (KTVX Ch. 4 Salt Lake City)—10-w.

Cannonville & Tropic—K05FY, Bryce Lions Club, Tropic, UT (KSL-TV Ch. 5 Salt Lake City)—10-w.

Capital Reef National Park (Fruits)—K08HZ, County of Wayne, County Clerk, Loa, UT (KUTV Ch. 2 Salt Lake City)—1-w.

Capital Reef National Park (Fruits)—K10IV, County of Wayne, County Clerk, Loa, UT (KTVX Ch. 4 Salt Lake City)—1-w.

Capital Reef National Park (Fruits)—K12JH, County of Wayne, County Clerk, Loa, UT (KSL-TV Ch. 5 Salt Lake City)—1-w.

Carbon County (rural) & Price—K68AX, Carbon County, Carbon County Courthouse, Price, UT (KSL-TV Ch. 5 Salt Lake City)—100-w.

Carbon County, Columbia, Duchesne County (rural) & Emery County—K4980, U. of Utah, 205 Talmage Bldg., Salt Lake City, UT 84112 (KUED Ch. 7 Salt Lake City)—100-w.

Castle Dale, Ferron, Huntington & Orangeville—K70AR, Emery County, Box 593, Castle Dale, UT (KSL-TV Ch. 5 Salt Lake City)—100-w.

Castle Dale, Ferron, Huntington & Orangeville—K74AQ, Emery County, Box 593, Castle Dale, UT (KUTV Ch. 2 Salt Lake City)—100-w.

Castle Dale, Ferron, Huntington & Orangeville—K78AA, Emery County, Box 593, Castle Dale, UT (KTVX Ch. 4 Salt Lake City)—100-w.

Castle Gate—K02FS, Carbon County, Carbon County Courthouse, Price, UT (KUTV Ch. 2 Salt Lake City)—1-w.

Castle Gate—K05DX, Carbon County, Carbon County Courthouse, Price, UT (KSL-TV Ch. 5 Salt Lake City)—1-w.

Cedar Canyon—K06JA, Cedar Canyon TV, Box 112, Cedar Canyon, UT (KTVX Ch. 4 Salt Lake City)—1-w.

Cedar Canyon—K070R, Cedar Canyon TV, Box 112, Cedar Canyon, UT (KUTV Ch. 2 Salt Lake City)—1-w.

Cedar Canyon—K10MF, Cedar Canyon TV, Box 112, Cedar Canyon, UT (KSL-TV Ch. 5 Salt Lake City)—1-w.

Cedar City—K05HB, Iron County, Courthouse Bldg., 68 S. 109 East, Parowan, UT 84761 (KBYU-TV Ch. 11 Provo)—10-w.

Cedar City—K07GQ, Iron County School District, Box 879, Cedar City, UT (KUED Ch. 7 Salt Lake City)—10-w.

Cedar City—K09CJ, Iron County, Courthouse Bldg., 68 S. 109 East, Parowan,

- UT 84761 (KUTV Ch. 2 Salt Lake City)—10-w.
- Cedar City**—K11CQ, Iron County, Courthouse Bldg., 68 S. 109 East, Parowan, UT 84761 (KTVX Ch. 4 Salt Lake City)—10-w.
- Cedar City**—K13CP, Iron County, Courthouse Bldg., 68 S. 109 East, Parowan, UT 84761 (KSL-TV Ch. 5 Salt Lake City)—10-w.
- Cedar City & Iron Springs**—K04KJ, Iron County, Courthouse Bldg., 68 S. 109 East, Parowan, UT 84761 (KSTU Ch. 13 Salt Lake City)—10-w.
- * **Cedar Fort**—K13RA, Town of Cedar Fort, Cedar Valley, UT (KSL-TV Ch. 5 Salt Lake City)—10-w.
- Central & Pine Valley**—K08EN, Washington County Television Dept., 48 N. 400 East, St. George, UT (KSL-TV Ch. 5 Salt Lake City)—1-w.
- Circleville**—K09FX, Piute County, Courthouse, 21 N. Main, Junction, UT 84740 (KTVX Ch. 4 Salt Lake City)—10-w.
- Circleville**—K11FZ, Piute County, Courthouse, 21 N. Main, Junction, UT 84740 (KUTV Ch. 2 Salt Lake City)—10-w.
- Circleville**—K13EK, Piute County, Courthouse, 21 N. Main, Junction, UT 84740 (KSL-TV Ch. 5 Salt Lake City)—1-w.
- * **Circleville**—K18BK, Piute County, Courthouse, 21 N. Main, Junction, UT 84740 (KSTU Ch. 13 Salt Lake City)—20-w.
- Circleville, Junction & Kingston**—K07JV, U. of Utah, 205 Talmage Bldg., Salt Lake City, UT 84112 (KUED Ch. 7 Salt Lake City)—1-w.
- Coalville & adjacent area**—K07LT, Summit County, Courthouse, Coalville, UT (KUED Ch. 7 Salt Lake City)—10-w.
- Coalville & adjacent area**—K09DP, Summit County, Courthouse, Coalville, UT (KUTV Ch. 2 Salt Lake City)—10-w.
- Coalville & adjacent area**—K11DW, Summit County, Courthouse, Coalville, UT (KTVX Ch. 4 Salt Lake City)—10-w.
- Coalville & adjacent area**—K13DP, Summit County, Courthouse, Coalville, UT (KSL-TV Ch. 5 Salt Lake City)—10-w.
- Coalville, Park City, Snyderville & Kimball Junction**—K47AJ, Summit County, Courthouse, Coalville, UT (KUTV Ch. 2 Salt Lake City)—100-w.
- Coalville, Park City, Snyderville & Kimball Junction**—K49AR, Summit County, Courthouse, Coalville, UT (KTVX Ch. 4 Salt Lake City)—100-w.
- Coalville, Park City, Snyderville & Kimball Junction**—K55DK, Summit County, Courthouse, Coalville, UT (KSTU Ch. 20 Salt Lake City)—100-w.
- Columbia**—See K4980, Carbon County.
- Delta**—K6480, KUTV Inc., 2185 S. 3600 West, Salt Lake City, UT 84119 (KUTV Ch. 2 Salt Lake City)—1-w. Note: Licensed as LPTV.
- Delta & West Millard County**—K72AQ, Millard County School District, 226 N. 100 East, Delta, UT (KUTV Ch. 2 Salt Lake City)—100-w.
- Delta & West Millard County**—K83AF, Millard County School District, 226 N. 100 East, Delta, UT (KSL-TV Ch. 5 Salt Lake City)—100-w.
- Delta, Lynndyl & Oak City**—K68BQ, Millard County School District, 226 N. 100 East, Delta, UT (KBYU-TV Ch. 11 Provo)—100-w.
- Delta, Lynndyl & Oak City**—K77AJ, Millard County School District, 226 N. 100 East, Delta, UT (KTVX Ch. 4 Salt Lake City)—100-w.
- Delta, Lynndyl & Oak City**—K79AU, Millard County School District, 226 N. 100 East, Delta, UT (KUED Ch. 7 Salt Lake City)—100-w.
- Duchesne**—K03CN, Duchesne County, Box 270, Duchesne, UT (KUED Ch. 7 Salt Lake City)—1-w.
- Duchesne**—K45AG, Duchesne County, Box 270, Duchesne, UT (KBYU-TV Ch. 11 Provo)—20-w.
- Duchesne City & Strawberry River area**—K08CT, Duchesne County, Box 270, Duchesne, UT (KUTV Ch. 2 Salt Lake City)—1-w.
- Duchesne City & Strawberry River area**—K10DE, Duchesne County, Box 270, Duchesne, UT (KTVX Ch. 4 Salt Lake City)—1-w.
- Duchesne City & Strawberry River area**—K12DL, Duchesne County, Box 270, Duchesne, UT (KSL-TV Ch. 5 Salt Lake City)—1-w.
- Duchesne County**—See K49BD, Carbon County.
- Duchesne County (rural)**—See K43AE, Myton.
- Duchesne County (rural) & Spring Glen**—K66AA, United Television Inc., Suite 340, 8501 Wilshire Blvd., Beverly Hills, CA 90211 (KTVX Ch. 4 Salt Lake City)—100-w.
- Dutch John & Manila**—K09LZ, Bridger Valley, Daggett County ETV Cooperative, Services Board, Box 163, Mountain View, WY (KUED Ch. 7 Salt Lake City)—5-w.
- Dutch John, Green Lake & Manila**—K02HP, Daggett County TV Dept., County Courthouse, Manila, UT 84046 (KUTV Ch. 2 Salt Lake City)—10-w.
- Dutch John, Green Lake & Manila**—K04HN, Daggett County TV Dept., County Courthouse, Manila, UT 84046 (KTVX Ch. 4 Salt Lake City)—10-w.
- Dutch John, Green Lake & Manila**—K05FJ, Daggett County TV Dept., County Courthouse, Manila, UT 84046 (KSL-TV Ch. 5 Salt Lake City)—10-w.
- East Price**—K04IW, Carbon County, Carbon County Courthouse, Price, UT (KTVX Ch. 4 Salt Lake City)—10-w.
- East Price**—K05GX, Carbon County, Carbon County Courthouse, Price, UT (KSL-TV Ch. 5 Salt Lake City)—10-w.
- East Price**—K070Q, Carbon County, Carbon County Courthouse, Price, UT (KUED Ch. 7 Salt Lake City)—1-w.
- Echo & Henefer**—K08AS, Summit County, Courthouse, Coalville, UT (KUTV Ch. 2 Salt Lake City)—1-w.
- Echo & Henefer**—K10AY, Summit County, Courthouse, Coalville, UT (KTVX Ch. 4 Salt Lake City)—1-w.
- Echo & Henefer**—K12AY, Summit County, Courthouse, Coalville, UT (KSL-TV Ch. 5 Salt Lake City)—1-w.
- Eden, Huntsville & Liberty**—K08DI, Ogden Valley TV Translator Receive/Transmit Special Service D, Box 336, Eden, UT 84310-9711 (KUTV Ch. 2 Salt Lake City)—1-w.
- Eden, Huntsville & Liberty**—K10DT, Ogden Valley TV Translator Receive/Transmit Special Service D, Box 336, Eden, UT 84310-9711 (KTVX Ch. 4 Salt Lake City)—10-w.
- Eden, Huntsville & Liberty**—K52CS, Ogden Valley TV Translator Receive/Transmit Special Service D, Box 336, Eden, UT 84310-9711 (KSL-TV Ch. 5 Salt Lake City)—10-w.
- Elsinore**—See K38AQ, Richfield.
- Elsinore area, Monroe & Richfield**—K40AB, Sevier County, Sevier County Clerk, Richfield, UT (KSTU Ch. 20 Salt Lake City)—1-w.
- Elsinore, Richfield & Sevier**—K03AS, Sevier County, Sevier County Clerk, Richfield, UT (KUTV Ch. 2 Salt Lake City)—10-w.
- Elsinore, Richfield & Sevier**—K06BQ, Sevier County, Sevier County Clerk, Richfield, UT (KTVX Ch. 4 Salt Lake City)—10-w.
- Elsinore, Richfield & Sevier**—K07CQ, Sevier County, Sevier County Clerk, Richfield, UT (KSL-TV Ch. 5 Salt Lake City)—10-w.
- Emery**—K11DO, Town of Emery, Emery, UT (KTVX Ch. 4 Salt Lake City)—1-w.
- Emery**—K13DI, Town of Emery, Emery, UT (KSL-TV Ch. 5 Salt Lake City)—1-w.
- Emery County**—See K49B0, Carbon County.
- Emery County (rural)**—See K60BU, Drangeville.
- Emery County (rural), Price & Spring Glen**—K06DR, Carbon County, Carbon County Courthouse, Price, UT (KUED Ch. 7 Salt Lake City)—10-w.
- Emery County (rural), Price & Spring Glen**—K08AU, Carbon County, Carbon County Courthouse, Price, UT (KUTV Ch. 2 Salt Lake City)—10-w.
- Emery County (rural), Price & Spring Glen**—K10AZ, Carbon County, Carbon County Courthouse, Price, UT (KTVX Ch. 4 Salt Lake City)—10-w.
- Emery County (rural), Price & Spring Glen**—K12AZ, Carbon County, Carbon County Courthouse, Price, UT (KSL-TV Ch. 5 Salt Lake City)—10-w.
- Enoch**—K02BJ, Iron County, Courthouse Bldg., 68 S. 109 East, Parowan, UT 84761 (KUTV Ch. 2 Salt Lake City)—10-w.
- Enoch**—K04BE, Iron County, Courthouse Bldg., 68 S. 109 East, Parowan, UT 84761 (KTVX Ch. 4 Salt Lake City)—10-w.
- Enoch**—K05BC, Iron County, Courthouse Bldg., 68 S. 109 East, Parowan, UT 84761 (KSL-TV Ch. 5 Salt Lake City)—1-w.
- Enoch**—See K42AF, Parowan.
- Enterprise**—K03BF, Enterprise TV Assn., Enterprise, UT (KUTV Ch. 2 Salt Lake City)—1-w.
- Enterprise**—K05BU, Enterprise TV Assn., Enterprise, UT (KTVX Ch. 4 Salt Lake City)—1-w.
- Enterprise**—K07ED, Enterprise TV Assn., Enterprise, UT (KSL-TV Ch. 5 Salt Lake City)—1-w.
- Enterprise**—K13HH, Washington County Television Dept., 48 N. 400 East, St. George, UT (KUED Ch. 7 Salt Lake City)—1-w.
- Enterprise & Pine Valley**—K55CH, Washington County Television Dept., 48 N. 400 East, St. George, UT (KBYU-TV Ch. 11 Provo)—100-w.
- Ephraim**—See K30AH, Manti.
- Ephraim**—See K32AJ, Manti.
- Ephraim & Manti**—K09FM, Manti City Corp., City Recorder, Manti, UT (KUTV Ch. 2 Salt Lake City)—1-w.
- Ephraim & Manti**—K11FP, Manti City Corp., City Recorder, Manti, UT (KTVX Ch. 4 Salt Lake City)—1-w.
- Ephraim & Manti**—K13FF, Manti City Corp., City Recorder, Manti, UT (KSL-TV Ch. 5 Salt Lake City)—1-w.
- Ephraim, Fountain Green & Manti**—K34AN, U. of Utah, 205 Talmage Bldg., Salt Lake City, UT 84112 (KUED Ch. 7 Salt Lake City)—100-w.
- Escalante**—K02FQ, Escalante TV Assn., Escalante, UT (KUTV Ch. 2 Salt Lake City)—1-w.
- Escalante**—K04FR, Escalante TV Assn., Escalante, UT (KTVX Ch. 4 Salt Lake City)—1-w.
- Escalante**—K05DV, Escalante TV Assn., Escalante, UT (KSL-TV Ch. 5 Salt Lake City)—1-w.
- Escalante**—K07JZ, Escalante TV Assn., Escalante, UT (KUED Ch. 7 Salt Lake City)—1-w.
- Eureka & Mammoth**—K06CJ, Juab County, Nephi, UT (KUTV Ch. 2 Salt Lake City)—1-w.
- Eureka & Mammoth**—K09EB, Juab County, Nephi, UT (KTVX Ch. 4 Salt Lake City)—1-w.
- Eureka & Mammoth**—K11EH, Juab County, Nephi, UT (KSL-TV Ch. 5 Salt Lake City)—1-w.
- Eureka & Mammoth**—K13DX, Juab County, Nephi, UT (KUED Ch. 7 Salt Lake City)—1-w.
- Ferron**—See K70AR, Castle Dale.
- Ferron**—See K74AQ, Castle Dale.
- Ferron**—See K78AA, Castle Dale.
- Fillmore**—K64AM, Millard County School District, 226 N. 100 East, Delta, UT (KUED Ch. 7 Salt Lake City)—100-w.
- Fillmore, Kanosh & Meadow**—K55BA, Millard County School District, 226 N. 100 East, Delta, UT (KSL-TV Ch. 5 Salt Lake City)—100-w.
- Fillmore, Kanosh & Meadow**—K58AJ, Millard County School District, 226 N. 100 East, Delta, UT (KTVX Ch. 4 Salt Lake City)—100-w.
- Fillmore, Kanosh & Meadow**—K61AM, Millard County School District, 226 N. 100 East, Delta, UT (KUTV Ch. 2 Salt Lake City)—100-w.
- Fishlake Resort**—K03DE, Sevier County,

Translators—Utah

- Sevier County Clerk, Richfield, UT (KSL-TV Ch. 5 Salt Lake City)—1-w.
- Fishlake Resort—K06FL**, Sevier County, Sevier County Clerk, Richfield, UT (KUTV Ch. 2 Salt Lake City)—1-w.
- Fishlake Resort—K07IZ**, Sevier County, Sevier County Clerk, Richfield, UT (KTVX Ch. 4 Salt Lake City)—1-w.
- Fountain Green—See K34AN**, Ephraim.
- Fruits—See K08HZ**, Capital Reef National Park.
- Fruits—See K10IV**, Capital Reef National Park.
- Fruits—See K12JH**, Capital Reef National Park.
- Fruitland—K08JD**, Duchesne County, Box 270, Duchesne, UT (KSL-TV Ch. 5 Salt Lake City)—1-w.
- Fruitland—K10KN**, Duchesne County, Box 270, Duchesne, UT (KTVX Ch. 4 Salt Lake City)—1-w.
- Fruitland—K12KZ**, Duchesne County, Box 270, Duchesne, UT (KUTV Ch. 2 Salt Lake City)—1-w.
- Garden City—See K08JR**, Laketown.
- Garden City—See K10LM**, Laketown.
- Garden City—See K12MI**, Laketown.
- Garden City—See K38AL**, Laketown.
- Garden City & Laketown—K63BF**, U. of Utah, 205 Talmage Bldg., Salt Lake City, UT 84112 (KUED Ch. 7 Salt Lake City)—100-w.
- Garfield County (rural)—K59AK**, Garfield County, Courthouse Bldg., Panguitch, UT (KUTV Ch. 2 Salt Lake City)—100-w.
- Garfield County (rural)—K61AH**, Garfield County, Courthouse Bldg., Panguitch, UT (KTVX Ch. 4 Salt Lake City)—100-w.
- Garfield County (rural)—K63AG**, Garfield County, Courthouse Bldg., Panguitch, UT (KSL-TV Ch. 5 Salt Lake City)—100-w.
- Garfield County (rural)—K67BT**, Garfield County, Courthouse Bldg., Panguitch, UT (KSTU Ch. 13 Salt Lake City)—100-w.
- Garfield County (rural) & Kane County—K47AB**, Lake Powell Antennavision Inc., Box 2503, Page, AZ (KSTU Ch. 20 Salt Lake City)—100-w.
- Garfield County (southeastern rural portion) & Kane County (northeastern portion)—K49AG**, Lake Powell Antennavision Inc., Box 2503, Page, AZ (KSL-TV Ch. 5 Salt Lake City)—100-w.
- Garfield County (southeastern rural portion) & Kane County (northeastern portion)—K51AH**, Lake Powell Antennavision Inc., Box 2503, Page, AZ (KTVX Ch. 4 Salt Lake City)—100-w.
- Garfield County (southeastern rural portion) & Kane County (northeastern portion)—K53AK**, Lake Powell Antennavision Inc., Box 2503, Page, AZ (KUTV Ch. 2 Salt Lake City)—100-w.
- Garfield County rural area & Panguitch—K07JW**, U. of Utah, 205 Talmage Bldg., Salt Lake City, UT 84112 (KUED Ch. 7 Salt Lake City)—5-w.
- Garrison, UT & Baker, NV—K07OH**, Millard County School District, 226 N. 100 East, Delta, UT (KUED Ch. 7 Salt Lake City)—1-w.
- Garrison, UT & Baker, NV—K09NB**, Millard County School District, 226 N. 100 East, Delta, UT (KUTV Ch. 2 Salt Lake City)—10-w.
- Garrison, UT & Baker, NV—K11NP**, Millard County School District, 226 N. 100 East, Delta, UT (KTVX Ch. 4 Salt Lake City)—10-w.
- Garrison, UT & Baker, NV—K13OJ**, Millard County School District, 226 N. 100 East, Delta, UT (KSL-TV Ch. 5 Salt Lake City)—10-w.
- Glen Canyon City, UT & Wahweap, AZ—K12JY**, Cedar Mountain Communications, Box 184, Glen Canyon City, UT (KSL-TV Ch. 5 Salt Lake City)—1-w.
- Glendale—See K66CB**, Overton.
- Glendale & Orderville—K07OY**, Long Valley TV, Orderville, UT (KUED Ch. 7 Salt Lake City)—1-w.
- Green Lake—See K02HP**, Dutch John.
- Green Lake—See K04HN**, Dutch John.
- Green Lake—See K05FJ**, Dutch John.
- Green River—K02BU**, Green River City TV, Box 356, Green River, UT (KUTV Ch. 2 Salt Lake City)—1-w.
- Green River—K04BR**, Green River City TV, Box 356, Green River, UT (KTVX Ch. 4 Salt Lake City)—1-w.
- Green River—K05BK**, Green River City TV, Box 356, Green River, UT (KSL-TV Ch. 5 Salt Lake City)—1-w.
- Green River—K07OV**, Green River City TV, Box 356, Green River, UT (KUED Ch. 7 Salt Lake City)—10-w.
- Green River—K09CX**, Green River City TV, Box 356, Green River, UT (KUTV Ch. 2 Salt Lake City)—10-w.
- Green River—K11DD**, Green River City TV, Box 356, Green River, UT (KTVX Ch. 4 Salt Lake City)—10-w.
- Green River—K13DB**, Green River City TV, Box 356, Green River, UT (KSL-TV Ch. 5 Salt Lake City)—10-w.
- Green River—K30AG**, Green River City TV, Box 356, Green River, UT (KSTU Ch. 20 Salt Lake City)—20-w.
- Green River—K32AI**, Green River City TV, Box 356, Green River, UT (KBYU-TV Ch. 11 Provo)—20-w.
- Gunlock & Santa Clara—K57BG**, Washington County Television Dept., 48 N. 400 East, St. George, UT (KBYU-TV Ch. 11 Provo)—100-w.
- Gunlock/Veoy—See K55DL**, Mesquite.
- Hamilton Fort—See K67AA**, Beaver County.
- Hamilton Fort—See K69EW**, Beaver County.
- Hamilton Fort—See K80CE**, Beaver County.
- Hamilton Fort, Milford, Minersville & Newcastle—K59BS**, Northstar Communications Inc., 5020 W. Amelia Earhart Dr., Salt Lake City, UT 84116 (KSTU Ch. 13 Salt Lake City)—100-w.
- Hanksville—K07KM**, County of Wayne, County Clerk, Loa, UT (KUED Ch. 7 Salt Lake City)—1-w.
- Hanksville—K09LC**, County of Wayne, County Clerk, Loa, UT (KTVX Ch. 4 Salt Lake City)—1-w.
- Hanksville—K11LJ**, County of Wayne, County Clerk, Loa, UT (KUTV Ch. 2 Salt Lake City)—1-w.
- Hanksville—K13LS**, County of Wayne, County Clerk, Loa, UT (KSL-TV Ch. 5 Salt Lake City)—1-w.
- Hanksville—K66CC**, County of Wayne, County Clerk, Loa, UT (KSTU Ch. 20 Salt Lake City)—1-w.
- Hanna & Tablona—K07NV**, Duchesne County, Box 270, Duchesne, UT (KTVX Ch. 4 Salt Lake City)—1-w.
- Hanna & Tablona—K09MQ**, Duchesne County, Box 270, Duchesne, UT (KUTV Ch. 2 Salt Lake City)—1-w.
- Hanna & Tablona—K11ND**, Duchesne County, Box 270, Duchesne, UT (KSL-TV Ch. 5 Salt Lake City)—1-w.
- Hatch—K09MO**, Hatch Town TV, c/o Town Clerk, Hatch, UT 84735 (KTVX Ch. 4 Salt Lake City)—1-w.
- Hatch—K11NA**, Hatch Town TV, c/o Town Clerk, Hatch, UT 84735 (KUTV Ch. 2 Salt Lake City)—1-w.
- Hatch—K13NT**, Hatch Town TV, c/o Town Clerk, Hatch, UT 84735 (KSL-TV Ch. 5 Salt Lake City)—1-w.
- * Hatch—K54CN**, Hatch Town TV, c/o Town Clerk, Hatch, UT 84735 (KSTU Ch. 13 Salt Lake City)—1-w.
- Hatch—K56BP**, U. of Utah, 205 Talmage Bldg., Salt Lake City, UT 84112 (KUED Ch. 7 Salt Lake City)—20-w.
- Heber & Midway—K06HY**, Wasatch County Commissioners, 180 S. First East, Heber, UT (KSL-TV Ch. 5 Salt Lake City)—5-w.
- Heber & Midway—K09AM**, Wasatch County Commissioners, 180 S. First East, Heber, UT (KUTV Ch. 2 Salt Lake City)—5-w.
- Heber & Midway—K13AK**, Wasatch County Commissioners, 180 S. First East, Heber, UT (KTVX Ch. 4 Salt Lake City)—5-w.
- Helper—K07NS**, Carbon County, Carbon County Courthouse, Price, UT (KUED Ch. 7 Salt Lake City)—1-w.
- Helper—K09BQ**, Carbon County, Carbon County Courthouse, Price, UT (KSL-TV Ch. 5 Salt Lake City)—10-w.
- Helper—K11BV**, Carbon County, Carbon County Courthouse, Price, UT (KUTV Ch. 2 Salt Lake City)—10-w.
- Helper—K13BZ**, Carbon County, Carbon County Courthouse, Price, UT (KTVX Ch. 4 Salt Lake City)—10-w.
- Helper—K72CM**, Carbon County, Carbon County Courthouse, Price, UT (KUED Ch. 7 Salt Lake City)—20-w.
- Henefer—See K08AS**, Echo.
- Henefer—See K10AY**, Echo.
- Henefer—See K12AY**, Echo.
- Henrieville—K08IT**, Bryce Lions Club, Tropic, UT (KUTV Ch. 2 Salt Lake City)—1-w.
- Henrieville—K10KA**, Bryce Lions Club, Tropic, UT (KTVX Ch. 4 Salt Lake City)—1-w.
- Henrieville—K12KQ**, Bryce Lions Club, Tropic, UT (KSL-TV Ch. 5 Salt Lake City)—1-w.
- * Henrieville—K20BT**, Henrieville Town, c/o Town Clerk, Henrieville, UT 84736 (KSTU Ch. 13 Salt Lake City)—1-w.
- Hildale, UT & Cane Beds, AZ—K07SC**, Washington County Television Dept., 48 N. 400 East, St. George, UT (KUTV Ch. 2 Salt Lake City)—10-w.
- Hildale, UT & Cane Beds, AZ—K09SU**, Washington County Television Dept., 48 N. 400 East, St. George, UT (KTVX Ch. 4 Salt Lake City)—10-w.
- Hildale, UT & Cane Beds, AZ—K11QQ**, Washington County Television Dept., 48 N. 400 East, St. George, UT (KSL-TV Ch. 5 Salt Lake City)—10-w.
- Hildale, UT & Cane Beds, AZ—K13SR**, Washington County Television Dept., 48 N. 400 East, St. George, UT (KUED Ch. 7 Salt Lake City)—10-w.
- Holden & Sciple—K06DH**, Millard County School District, 226 N. 100 East, Delta, UT (KUED Ch. 7 Salt Lake City)—1-w.
- Holden & Sciple—K08DP**, Millard County School District, 226 N. 100 East, Delta, UT (KUTV Ch. 2 Salt Lake City)—10-w.
- Holden & Sciple—K10EB**, Millard County School District, 226 N. 100 East, Delta, UT (KTVX Ch. 4 Salt Lake City)—10-w.
- Holden & Sciple—K12DH**, Millard County School District, 226 N. 100 East, Delta, UT (KSL-TV Ch. 5 Salt Lake City)—10-w.
- Huntington—See K70AR**, Castle Dale.
- Huntington—See K74AQ**, Castle Dale.
- Huntington—See K78AA**, Castle Dale.
- Huntsville—See K08DI**, Eden.
- Huntsville—See K10DT**, Eden.
- Huntsville—See K52CS**, Eden.
- Hydro Jet Mining Site—K02IS**, Plateau Resources Ltd., Box 200, Hanksville, UT (KUTV Ch. 2 Salt Lake City)—1-w.
- Hydro Jet Mining Site—K04JB**, Plateau Resources Ltd., Box 200, Hanksville, UT (KTVX Ch. 4 Salt Lake City)—1-w.
- Hydro Jet Mining Site—K05GH**, Plateau Resources Ltd., Box 200, Hanksville, UT (KSL-TV Ch. 5 Salt Lake City)—1-w.
- Hydro Jet Mining Site—K07OX**, Plateau Resources Ltd., Box 200, Hanksville, UT (KUED Ch. 7 Salt Lake City)—1-w.
- Iron County rural areas—K61BM**, Iron County, Courthouse Bldg., 68 S. 109 East, Parowan, UT 84761 (KBYU-TV Ch. 11 Provo)—100-w.
- Iron Springs—See K04KJ**, Cedar City.
- Juab & Sanpete Counties (rural)—K49AO**, U. of Utah, 205 Talmage Bldg., Salt Lake City, UT 84112 (KUED Ch. 7 Salt Lake City)—100-w.
- Juab County—See K47BD**, Aurora.
- Juab County—See K51BK**, Aurora.
- Juab County—See K56BB**, Aurora.
- Junction—See K07JV**, Circleville.
- Kamas & Woodland—K48AE**, Summit County, Courthouse, Coalville, UT (KUTV Ch. 2 Salt Lake City)—100-w.
- Kamas & Woodland—K50AC**, Summit

- County, Courthouse, Coalville, UT (KTVX Ch. 4 Salt Lake City)—100-w.
- Kamas & Woodland**—K52AE, Summit County, Courthouse, Coalville, UT (KSL-TV Ch. 5 Salt Lake City)—100-w.
- Kamas & Woodland**—K54AE, Summit County, Courthouse, Coalville, UT (KUED Ch. 7 Salt Lake City)—100-w.
- Kanab**—K02BI, Kanab Lions TV, Box 244, Kanab, UT (KUTV Ch. 2 Salt Lake City)—5-w.
- Kanab**—K04CK, Kanab Lions TV, Box 244, Kanab, UT (KTVX Ch. 4 Salt Lake City)—1-w.
- Kanab**—K05AX, Kanab Lions TV, Box 244, Kanab, UT (KUED Ch. 7 Salt Lake City)—1-w.
- Kanab**—K07ES, Kanab Lions TV, Box 244, Kanab, UT (KSTU Ch. 20 Salt Lake City)—10-w.
- Kanarrville**—K08CE, Iron County, Courthouse Bldg., 68 S. 109 East, Parowan, UT 84761 (KUTV Ch. 2 Salt Lake City)—10-w.
- Kanarrville**—K10CK, Iron County, Courthouse Bldg., 68 S. 109 East, Parowan, UT 84761 (KTVX Ch. 4 Salt Lake City)—10-w.
- Kanarrville**—K12CD, Iron County, Courthouse Bldg., 68 S. 109 East, Parowan, UT 84761 (KSL-TV Ch. 5 Salt Lake City)—10-w.
- Kanarrville & New Harmony**—K02KN, Iron County, Courthouse Bldg., 68 S. 109 East, Parowan, UT 84761 (KUED Ch. 7 Salt Lake City)—10-w.
- Kanarrville & New Harmony**—K06KO, Iron County, Courthouse Bldg., 68 S. 109 East, Parowan, UT 84761 (KSTU Ch. 13 Salt Lake City)—10-w.
- Kane County**—See K09NV, Alton.
- Kane County**—See K110C, Alton.
- Kane County**—See K130R, Alton.
- Kane County**—See K47AB, Garfield County.
- Kane County**—See K49AG, Garfield County.
- Kane County**—See K51AH, Garfield County.
- Kane County**—See K53AK, Garfield County.
- Kane County**—See K57AQ, Alton.
- Kanosh**—See K55BA, Fillmore.
- Kanosh**—See K58AJ, Fillmore.
- Kanosh**—See K61AM, Fillmore.
- Kimball Junction**—See K47AJ, Coalville.
- Kimball Junction**—See K49AR, Coalville.
- Kimball Junction**—See K51AR, Park City.
- Kimball Junction**—See K53BC, Park City.
- Kimball Junction**—See K55DK, Coalville.
- Kingston**—See K07JV, Circleville.
- Koosharem**—K03FF, Sevier County, Sevier County Clerk, Richfield, UT (KSTU Ch. 20 Salt Lake City)—1-w.
- Koosharem**—K06IG, Sevier County, Sevier County Clerk, Richfield, UT (KUED Ch. 7 Salt Lake City)—1-w.
- Koosharem**—K08CL, Sevier County, Sevier County Clerk, Richfield, UT (KUTV Ch. 2 Salt Lake City)—5-w.
- Koosharem**—K10CU, Sevier County, Sevier County Clerk, Richfield, UT (KTVX Ch. 4 Salt Lake City)—5-w.
- Koosharem**—K12CT, Sevier County, Sevier County Clerk, Richfield, UT (KSL-TV Ch. 5 Salt Lake City)—5-w.
- * **La Sal**—K148C, Arapahoe County TV Club, 18100 E. Berry Dr., Aurora, CO 80015 (WTBS Ch. 17 Atlanta, GA via satellite)—1000-w.
- Laketown**—See K63BF, Garden City.
- Laketown & Garden City**—K38AL, Rich County, County Courthouse, Randolph, UT (KSTU Ch. 13 Salt Lake City)—100-w.
- Laketown & Garden City, UT & Paris & Montpelier, ID**—K08JR, Bear Lake Valley TV Assn., Laketown, UT 84038 (KUTV Ch. 2 Salt Lake City)—10-w.
- Laketown & Garden City, UT & Paris & Montpelier, ID**—K10LM, Bear Lake Valley TV Assn., Laketown, UT 84038 (KTVX Ch. 4 Salt Lake City)—10-w.
- Laketown & Garden City, UT & Paris & Montpelier, ID**—K12MI, Bear Lake Valley TV Assn., Laketown, UT 84038 (KSL-TV Ch. 5 Salt Lake City)—10-w.
- Lapoint, Mountain Home & Roosevelt**—K06DY, Uintah County, Uintah County Bldg., Vernal, UT (KUED Ch. 7 Salt Lake City)—10-w.
- Lapoint, Mountain Home & Roosevelt**—K08CS, Uintah County, Uintah County Bldg., Vernal, UT (KSL-TV Ch. 5 Salt Lake City)—10-w.
- Lapoint, Mountain Home & Roosevelt**—K10DD, Uintah County, Uintah County Bldg., Vernal, UT (KTVX Ch. 4 Salt Lake City)—10-w.
- Lapoint, Mountain Home & Roosevelt**—K12FG, Uintah County, Uintah County Bldg., Vernal, UT (KUTV Ch. 2 Salt Lake City)—10-w.
- Leamington**—K03DX, Millard County School District, 226 N. 100 East, Delta, UT (KSL-TV Ch. 5 Salt Lake City)—1-w.
- Leamington**—K06IE, Millard County School District, 226 N. 100 East, Delta, UT (KUTV Ch. 2 Salt Lake City)—1-w.
- Leamington**—K07LK, Millard County School District, 226 N. 100 East, Delta, UT (KTVX Ch. 4 Salt Lake City)—1-w.
- Leads & Toquerville**—K668P, Washington County Television Dept., 48 N. 400 East, St. George, UT (KBYU-TV Ch. 11 Provo)—100-w.
- Liberty**—See K08DI, Eden.
- Liberty**—See K100T, Eden.
- Liberty**—See K52CS, Eden.
- Lea**—See K03AU, Bicknell.
- Lea**—See K06BS, Bicknell.
- Lea**—See K07CT, Bicknell.
- Logan**—K12HT, Utah State U. of Agriculture & Appl. Science, Radio & TV Dept., Logan, UT (KUED Ch. 7 Salt Lake City)—100-w.
- * **Logan**—K53AP, Cache County Municipal Corp., 160 N. Main, Logan, UT (KSTU Ch. 13 Salt Lake City)—100-w.
- Logan**—K55BM, Cache County Municipal Corp., 160 N. Main, Logan, UT (KUED Ch. 7 Salt Lake City)—100-w.
- Logan**—K57AX, Cache County Municipal Corp., 160 N. Main, Logan, UT (KTVX Ch. 4 Salt Lake City)—100-w.
- Logan**—K59BC, Cache County Municipal Corp., 160 N. Main, Logan, UT (KSL-TV Ch. 5 Salt Lake City)—100-w.
- Logan**—K61AT, Cache County Municipal Corp., 160 N. Main, Logan, UT (KUED Ch. 7 Salt Lake City)—100-w.
- Logan**—K70CU, Utah State U. of Agriculture & Appl. Science, Radio & TV Dept., Logan, UT (KUTV Ch. 2 Salt Lake City)—100-w.
- Logan**—K73BE, Utah State U. of Agriculture & Appl. Science, Radio & TV Dept., Logan, UT (KTVX Ch. 4 Salt Lake City)—100-w.
- Logan**—K768N, Utah State U. of Agriculture & Appl. Science, Radio & TV Dept., Logan, UT (KSL-TV Ch. 5 Salt Lake City)—100-w.
- Logan & Wellsville**—K08BP, Russell Communications Corp., 31 S. First West, Wellsville, UT (KUTV Ch. 2 Salt Lake City)—1-w.
- Logan & Wellsville**—K10BX, Russell Communications Corp., 31 S. First West, Wellsville, UT (KTVX Ch. 4 Salt Lake City)—1-w.
- Logan & Wellsville**—K13AZ, Russell Communications Corp., 31 S. First West, Wellsville, UT (KSL-TV Ch. 5 Salt Lake City)—1-w.
- Logandale**—See K66CB, Overton.
- Long Valley Junction**—K03CX, Long Valley TV, Orderville, UT (KSL-TV Ch. 5 Salt Lake City)—10-w.
- Long Valley Junction**—K06FM, Long Valley TV, Orderville, UT (KTVX Ch. 4 Salt Lake City)—10-w.
- Long Valley Junction**—K07HY, Long Valley TV, Orderville, UT (KUTV Ch. 2 Salt Lake City)—5-w.
- Long Valley Junction**—K69BG, U. of Utah, 205 Talmage Bldg., Salt Lake City, UT 84112 (KUED Ch. 7 Salt Lake City)—20-w.
- Lynndyl**—See K68BQ, Delta.
- Lynndyl**—See K77AJ, Delta.
- Lynndyl**—See K79AU, Delta.
- Lynndyl & Oak City**—K09EU, Millard County School District, 226 N. 100 East, Delta, UT (KUTV Ch. 2 Salt Lake City)—10-w.
- Lynndyl & Oak City**—K11FA, Millard County School District, 226 N. 100 East, Delta, UT (KTVX Ch. 4 Salt Lake City)—10-w.
- Lynndyl & Oak City**—K13ET, Millard County School District, 226 N. 100 East, Delta, UT (KSL-TV Ch. 5 Salt Lake City)—10-w.
- Mammoth**—See K06CJ, Eureka.
- Mammoth**—See K09EB, Eureka.
- Mammoth**—See K11EH, Eureka.
- Mammoth**—See K13DX, Eureka.
- Manila**—See K02HP, Dutch John.
- Manila**—See K04HN, Dutch John.
- Manila**—See K05FJ, Dutch John.
- Manila**—See K09LZ, Dutch John.
- Manti**—See K09FM, Ephraim.
- Manti**—See K11FP, Ephraim.
- Manti**—See K13FF, Ephraim.
- Manti**—See K34AN, Ephraim.
- Manti & Ephraim**—K30AH, Sanpete County, 140 W. Main St., Mount Pleasant, UT (KSTU Ch. 20 Salt Lake City)—1-w.
- Manti & Ephraim**—K32AJ, Sanpete County, 140 W. Main St., Mount Pleasant, UT (KBYU-TV Ch. 11 Provo)—1-w.
- Mantua**—K08BK, Mantua City Corp., Mantua, UT (KUTV Ch. 2 Salt Lake City)—1-w.
- Mantua**—K10BR, Mantua City Corp., Mantua, UT (KTVX Ch. 4 Salt Lake City)—1-w.
- Mantua**—K13BV, Mantua City Corp., Mantua, UT (KSL-TV Ch. 5 Salt Lake City)—1-w.
- Marysville**—K02BQ, Piute County, Courthouse, 21 N. Main, Junction, UT 84740 (KUTV Ch. 2 Salt Lake City)—10-w.
- Marysville**—K04BO, Piute County, Courthouse, 21 N. Main, Junction, UT 84740 (KTVX Ch. 4 Salt Lake City)—10-w.
- Marysville**—K05BH, Piute County, Courthouse, 21 N. Main, Junction, UT 84740 (KSL-TV Ch. 5 Salt Lake City)—10-w.
- Marysville**—K32AL, U. of Utah, 205 Talmage Bldg., Salt Lake City, UT 84112 (KUED Ch. 7 Salt Lake City)—20-w. **Note:** Licensed as LPTV.
- Marysville**—K83BD, U. of Utah, 205 Talmage Bldg., Salt Lake City, UT 84112 (KUED Ch. 7 Salt Lake City)—20-w.
- Mayfield**—K07PE, Mayfield Town TV, Mayfield, UT (KUED Ch. 7 Salt Lake City)—20-w.
- Mayfield**—K09JH, Mayfield Town TV, Mayfield, UT (KTVX Ch. 4 Salt Lake City)—1-w.
- Mayfield**—K11JK, Mayfield Town TV, Mayfield, UT (KSL-TV Ch. 5 Salt Lake City)—1-w.
- Mayfield**—K13JP, Mayfield Town TV, Mayfield, UT (KUTV Ch. 2 Salt Lake City)—1-w.
- * **Mayfield**—K15CD, Mayfield Town, c/o Steve N. Anderson, Mayfield, UT 84643 (KSTU Ch. 13 Salt Lake City)—1-w.
- Meadow**—See K55BA, Fillmore.
- Meadow**—See K58AJ, Fillmore.
- Meadow**—See K61AM, Fillmore.
- Midway**—See K06HY, Heber.
- Midway**—See K09AM, Heber.
- Midway**—See K13AK, Heber.
- Milford**—K08AO, Milford Area TV Assn., Box 752, Milford, UT (KUTV Ch. 2 Salt Lake City)—1-w.
- Milford**—K10AL, Milford Area TV Assn., Box 752, Milford, UT (KTVX Ch. 4 Salt Lake City)—1-w.
- Milford**—K12AQ, Milford Area TV Assn., Box 752, Milford, UT (KSL-TV Ch. 5 Salt Lake City)—1-w.

Translators—Utah

- Milford**—See K59BS, Hamilton Fort.
- Milford**—See K63BY, Beaver County.
- Milford**—See K80CE, Beaver County.
- * Milford & rural Beaver County**—K1680, U. of Utah, 205 Talmage Bldg., Salt Lake City, UT 84112—100-w.
- Milton, Morgan & Mountain Green**—K08GA, Morgan County, 1116 Washington Blvd., Ogden, UT (KUTV Ch. 2 Salt Lake City)—10-w.
- Milton, Morgan & Mountain Green**—K10FW, Morgan County, 1116 Washington Blvd., Ogden, UT (KTVX Ch. 4 Salt Lake City)—10-w.
- Milton, Morgan & Mountain Green**—K12GI, Morgan County, 1116 Washington Blvd., Ogden, UT (KSL-TV Ch. 5 Salt Lake City)—10-w.
- Milton, Morgan & Mountain Green**—K69AP, Morgan County, 1116 Washington Blvd., Ogden, UT (KUED Ch. 7 Salt Lake City)—100-w.
- Minersville**—K02BY, Minersville TV Committee, Box 89, Minersville, UT (KUTV Ch. 2 Salt Lake City)—1-w.
- Minersville**—K04BC, Minersville TV Committee, Box 89, Minersville, UT (KTVX Ch. 4 Salt Lake City)—1-w.
- Minersville**—K05AT, Minersville TV Committee, Box 89, Minersville, UT (KSL-TV Ch. 5 Salt Lake City)—1-w.
- Minersville**—See K59BS, Hamilton Fort.
- * Moab**—K25CO, Withers Bcstg. Co. of Colorado, Box 1508, Mount Vernon, IL 62864—100-w.
- Moapa**—See K66CB, Overton.
- Moapa Valley**—See K02FJ, Overton.
- Modena**—See K02CL, Beryl Junction.
- Modena**—See K04CH, Beryl Junction.
- Modena**—See K06CQ, Beryl Junction.
- Modena & Beryl Junction**—K09PY, Iron County, Courthouse Bldg., 68 S. 109 East, Parowan, UT 84761 (KSTU Ch. 13 Salt Lake City)—10-w.
- Monroe**—See K38AQ, Richfield.
- Monroe**—See K40AB, Elnisore.
- Monroe**—See K42AJ, Richfield.
- Monticello**—See K08DA, Blanding.
- Monticello**—See K10DQ, Blanding.
- Monticello**—See K13KC, Blanding.
- Monticello**—See K36AK, Blanding.
- Monticello**—See K38AJ, Blanding.
- Monticello**—See K40AF, Blanding.
- Monticello**—See K42AD, Blanding.
- Monticello**—See K44AG, Blanding.
- Monticello**—See K46AF, Blanding.
- Montoqua, Santa Clara & Veyo, UT & Littlefield, AZ**—K04AZ, Washington County Television Dept., 48 N. 400 East, St. George, UT (KTVX Ch. 4 Salt Lake City)—10-w.
- Morgan**—See K08GA, Milton.
- Morgan**—See K10FW, Milton.
- Morgan**—See K12GI, Milton.
- Morgan**—See K69AP, Milton.
- Morgan County**—K62BM, Morgan County, 1116 Washington Blvd., Ogden, UT (KSTU Ch. 13 Salt Lake City)—100-w.
- Mount Pleasant**—K56BA, Sanpete County, 140 W. Main St., Mount Pleasant, UT (KUED Ch. 7 Salt Lake City)—100-w.
- Mountain Green**—See K08GA, Milton.
- Mountain Green**—See K10FW, Milton.
- Mountain Green**—See K12GI, Milton.
- Mountain Green**—See K69AP, Milton.
- Mountain Home**—See K06DY, Lapoint.
- Mountain Home**—See K08CS, Lapoint.
- Mountain Home**—See K10DD, Lapoint.
- Mountain Home**—See K12FG, Lapoint.
- Myton**—See K57CK, Tabiona.
- Myton**—K65CL, Duchesne County, Box 270, Duchesne, UT (KBYU-TV Ch. 11 Provo)—100-w.
- Myton & area**—K61CF, Duchesne County, Box 270, Duchesne, UT (KUTV Ch. 2 Salt Lake City)—100-w.
- Myton & area**—K63CB, Duchesne County, Box 270, Duchesne, UT (KTVX Ch. 4 Salt Lake City)—100-w.
- Myton & area**—K69DE, Duchesne County, Box 270, Duchesne, UT (KSL-TV Ch. 5 Salt Lake City)—100-w.
- Myton & rural Duchesne County**—K43AE, KUTV Inc., 2185 S. 3600 West, Salt Lake City, UT 84119 (KUTV Ch. 2 Salt Lake City)—100-w. Note: Licensed as LPTV.
- Navajo Mountain, UT & Page, AZ**—K69AR, Summit County, Courthouse, Coalville, UT (KNME-TV Ch. 5 Albuquerque, NM)—100-w.
- Nephi**—K13IF, Bonneville Holding Co., Broadcast House, 5 Triad Center, Salt Lake City, UT 84180-1160 (KSL-TV Ch. 5 Salt Lake City)—1-w.
- New Harmony**—See K02KN, Kanarraville.
- New Harmony**—See K06KD, Kanarraville.
- Newcastle**—See K59BS, Hamilton Fort.
- Newcastle**—See K67AA, Beaver County.
- Newcastle**—See K69EW, Beaver County.
- Newcastle**—See K80CE, Beaver County.
- North Creek**—See K07GY, Adamsville.
- North Creek**—See K09CS, Adamsville.
- North Creek**—See K11CX, Adamsville.
- North Creek**—See K13CV, Adamsville.
- Oak City**—See K09EU, Lynndyl.
- Oak City**—See K11FA, Lynndyl.
- Oak City**—See K13ET, Lynndyl.
- Oak City**—See K68BQ, Delta.
- Oak City**—See K77AJ, Delta.
- Oak City**—See K79AU, Delta.
- Oakley & Peoa**—K08IE, Summit County, Courthouse, Coalville, UT (KUTV Ch. 2 Salt Lake City)—10-w.
- Oakley & Peoa**—K10JB, Summit County, Courthouse, Coalville, UT (KTVX Ch. 4 Salt Lake City)—10-w.
- Oakley & Peoa**—K12JM, Summit County, Courthouse, Coalville, UT (KSL-TV Ch. 5 Salt Lake City)—10-w.
- Oakley & Peoa**—K69AR, Summit County, Courthouse, Coalville, UT (KUED Ch. 7 Salt Lake City)—100-w.
- Orangeville**—K57CG, Emery County, Box 593, Castle Dale, UT (KSTU Ch. 20 Salt Lake City)—100-w.
- Orangeville**—K62BL, Emery County, Box 593, Castle Dale, UT (KBYU-TV Ch. 11 Provo)—100-w.
- Orangeville**—See K70AR, Castle Dale.
- Orangeville**—See K74AQ, Castle Dale.
- Orangeville**—See K78AA, Castle Dale.
- Orangeville & rural Emery County**—K60BU, U. of Utah, 205 Talmage Bldg., Salt Lake City, UT 84112 (KUED Ch. 7 Salt Lake City)—100-w.
- Orderville**—K02EN, Long Valley TV, Orderville, UT (KUTV Ch. 2 Salt Lake City)—1-w.
- Orderville**—K04EK, Long Valley TV, Orderville, UT (KTVX Ch. 4 Salt Lake City)—1-w.
- Orderville**—K05DU, Long Valley TV, Orderville, UT (KSL-TV Ch. 5 Salt Lake City)—1-w.
- Orderville**—See K07DY, Glendale.
- * Orderville**—K16BT, Orderville City, Box 36, Orderville, UT 84758 (KSTU Ch. 13 Salt Lake City)—10-w.
- * Orderville**—K51CH, Orderville City, Box 36, Orderville, UT 84758—10-w.
- Panguitch**—K02BN, Panguitch Lions Club, Panguitch, UT (KUTV Ch. 2 Salt Lake City)—5-w.
- Panguitch**—K04AU, Panguitch Lions Club, Panguitch, UT (KTVX Ch. 4 Salt Lake City)—1-w.
- Panguitch**—K05BB, Panguitch Lions Club, Panguitch, UT (KSL-TV Ch. 5 Salt Lake City)—1-w.
- Panguitch**—See K07JW, Garfield County.
- Panguitch & rural area**—K10LV, Panguitch City, 55 S. Main, Panguitch, UT (KSTU Ch. 20 Salt Lake City)—10-w.
- Park City**—K07LU, Summit County, Courthouse, Coalville, UT (KUED Ch. 7 Salt Lake City)—1-w.
- Park City**—K09CI, Community Wireless of Park City Inc., 1372 427 Main St., Park City, UT (KUTV Ch. 2 Salt Lake City)—1-w.
- Park City**—K11CD, Community Wireless of Park City Inc., 1372 427 Main St., Park City, UT (KTVX Ch. 4 Salt Lake City)—1-w.
- Park City**—K13CN, Bonneville International Corp., 145 Social Hall Ave., Salt Lake City, UT (KSL-TV Ch. 5 Salt Lake City)—1-w.
- Park City**—See K47AJ, Coalville.
- Park City**—See K49AR, Coalville.
- Park City**—See K55DK, Coalville.
- * Park City, Snyderville & Kimball Junction**—K51AR, Summit County, Courthouse, Coalville, UT (KSL-TV Ch. 5 Salt Lake City)—100-w.
- * Park City, Snyderville & Kimball Junction**—K53BC, Summit County, Courthouse, Coalville, UT (KUED Ch. 7 Salt Lake City)—100-w.
- Parowan**—K03AR, Iron County, Courthouse Bldg., 68 S. 109 East, Parowan, UT 84761 (KUTV Ch. 2 Salt Lake City)—10-w.
- Parowan**—K08CD, Iron County, Courthouse Bldg., 68 S. 109 East, Parowan, UT 84761 (KTVX Ch. 4 Salt Lake City)—10-w.
- Parowan**—K10CJ, Iron County, Courthouse Bldg., 68 S. 109 East, Parowan, UT 84761 (KSL-TV Ch. 5 Salt Lake City)—10-w.
- Parowan**—K12FL, Iron County School District, Box 879, Cedar City, UT (KUED Ch. 7 Salt Lake City)—10-w.
- * Parowan**—K32AG, Iron County, Courthouse Bldg., 68 S. 109 East, Parowan, UT 84761 (KUTV Ch. 2 Salt Lake City)—100-w.
- Parowan**—K34AG, Iron County, Courthouse Bldg., 68 S. 109 East, Parowan, UT 84761 (KTVX Ch. 4 Salt Lake City)—100-w.
- Parowan**—K36AI, Iron County, Courthouse Bldg., 68 S. 109 East, Parowan, UT 84761 (KSL-TV Ch. 5 Salt Lake City)—100-w.
- * Parowan**—K40CH, Iron County, Courthouse Bldg., 68 S. 109 East, Parowan, UT 84761 (KBYU-TV Ch. 11 Provo)—100-w.
- * Parowan**—K44AF, Iron County, Courthouse Bldg., 68 S. 109 East, Parowan, UT 84761 (KUED Ch. 7 Salt Lake City)—100-w.
- Parowan, Summit & Enoch**—K42AF, Iron County, Courthouse Bldg., 68 S. 109 East, Parowan, UT 84761 (KSTU Ch. 13 Salt Lake City)—100-w.
- * Payson & Santaquin**—K23AC, Reed R. & Veryllyn M. Ekins III, Box 188, Payson, UT (KUTV Ch. 2 Salt Lake City)—100-w.
- * Payson & Santaquin**—K36AG, Reed R. & Veryllyn M. Ekins III, Box 188, Payson, UT (KTVX Ch. 4 Salt Lake City)—100-w.
- * Payson & Santaquin**—K42AH, Reed R. & Veryllyn M. Ekins III, Box 188, Payson, UT (KSL-TV Ch. 5 Salt Lake City)—100-w.
- * Payson & Santaquin**—K48AR, Reed R. & Veryllyn M. Ekins III, Box 188, Payson, UT (KUED Ch. 7 Salt Lake City)—100-w.
- * Payson & Santaquin**—K54AR, Reed R. & Veryllyn M. Ekins III, Box 188, Payson, UT (KBYU-TV Ch. 11 Provo)—100-w.
- * Payson & Santaquin**—K64BP, Reed R. & Veryllyn M. Ekins III, Box 188, Payson, UT (KSTU Ch. 20 Salt Lake City)—100-w.
- Peoa**—See K08IE, Dakley.
- Peoa**—See K10JB, Dakley.
- Peoa**—See K12JM, Dakley.
- Peoa**—See K69AR, Dakley.
- Pine Valley**—See K08EN, Central.
- Pine Valley**—K1100, Washington County Television Dept., 48 N. 400 East, St. George, UT (KTVX Ch. 4 Salt Lake City)—10-w.

- Pine Valley**—See K55CH, Enterprise.
- Price**—See K06DR, Emery County.
- Price**—See K08AU, Emery County.
- Price**—See K10AZ, Emery County.
- Price**—See K12AZ, Emery County (rural).
- Price**—See K68AX, Carbon County.
- Randolph & farm area north**—K09BA, Rich County, County Courthouse, Randolph, UT (KTVX Ch. 4 Salt Lake City)—1-w.
- Randolph & farm area north**—K11BF, Rich County, County Courthouse, Randolph, UT (KSL-TV Ch. 5 Salt Lake City)—1-w.
- Randolph & farm area north**—K13QJ, Rich County, County Courthouse, Randolph, UT (KUTV Ch. 2 Salt Lake City)—1-w.
- Randolph & Woodruff**—K47AI, Rich County, County Courthouse, Randolph, UT (KUTV Ch. 2 Salt Lake City)—100-w.
- Randolph & Woodruff**—K49AP, Rich County, County Courthouse, Randolph, UT (KTVX Ch. 4 Salt Lake City)—100-w.
- Randolph & Woodruff**—K53AX, Rich County, County Courthouse, Randolph, UT (KSTU Ch. 20 Salt Lake City)—100-w.
- Randolph & Woodruff**—K55BS, U. of Utah, 205 Talmage Bldg., Salt Lake City, UT 84112 (KUED Ch. 7 Salt Lake City)—100-w.
- Redmond**—See K62BP, Salina.
- Redmond & Salina**—K64BC, Sevier County, Sevier County Clerk, Richfield, UT (KUED Ch. 7 Salt Lake City)—10-w.
- Redmond & Salina**—K66BK, Sevier County, Sevier County Clerk, Richfield, UT (KSTU Ch. 20 Salt Lake City)—10-w.
- Redwash**—See K07CY, Bonanza.
- Redwash**—See K09CY, Bonanza.
- Redwash**—See K11DF, Bonanza.
- Redwash**—See K13HF, Bonanza.
- Richfield**—See K03AS, Elsinore.
- Richfield**—See K06BQ, Elsinore.
- Richfield**—See K07CQ, Elsinore.
- * **Richfield**—K36CB, U. of Utah, 205 Talmage Bldg., Salt Lake City, UT 84112 (KULC Ch. 9 Ogden)—100-w.
- Richfield**—See K40AB, Elsinore.
- Richfield, Monroe & Elsinore area**—K38AQ, Sevier County, Sevier County Clerk, Richfield, UT (KBYU-TV Ch. 11 Provo)—100-w.
- Richfield, Monroe & rural Sevier County**—K42AJ, U. of Utah, 205 Talmage Bldg., Salt Lake City, UT 84112 (KUED Ch. 7 Salt Lake City)—100-w.
- Rockville**—K04BB, Washington County Television Dept., 48 N. 400 East, St. George, UT (KTVX Ch. 4 Salt Lake City)—10-w.
- Rockville**—K05AR, Washington County Television Dept., 48 N. 400 East, St. George, UT (KSL-TV Ch. 5 Salt Lake City)—10-w.
- Rockville**—K07PX, Washington County Television Dept., 48 N. 400 East, St. George, UT (KVBC Ch. 3 Las Vegas, NV)—10-w.
- Rockville**—K09CD, Washington County Television Dept., 48 N. 400 East, St. George, UT (KUTV Ch. 2 Salt Lake City)—10-w.
- Rockville**—K60BI, Washington County Television Dept., 48 N. 400 East, St. George, UT (KBYU-TV Ch. 11 Provo)—100-w.
- Roosevelt**—See K06DY, Lapoint.
- Roosevelt**—See K08CS, Lapoint.
- Roosevelt**—See K10DD, Lapoint.
- Roosevelt**—See K12FG, Lapoint.
- Roosevelt**—K53BB, Duchesne County, Box 270, Duchesne, UT (KBYU-TV Ch. 11 Provo)—100-w.
- Roosevelt**—K55DG, Duchesne County, Box 270, Duchesne, UT (KSTU Ch. 20 Salt Lake City)—1-w.
- * **Rural Garfield County**—K45BY, Garfield County, Courthouse Bldg., Panguitch, UT (KBYU-TV Ch. 11 Provo)—100-w.
- Rural Beaver County**—See K168B, Milford.
- Salina**—See K64BC, Redmond.
- Salina**—See K66BK, Redmond.
- Salina & Redmond**—K62BP, Sevier County, Sevier County Clerk, Richfield, UT (KBYU-TV Ch. 11 Provo)—10-w.
- Salina & Sigurd**—K08CM, Sevier County, Sevier County Clerk, Richfield, UT (KUTV Ch. 2 Salt Lake City)—10-w.
- Salina & Sigurd**—K10CT, Sevier County, Sevier County Clerk, Richfield, UT (KTVX Ch. 4 Salt Lake City)—10-w.
- Salina & Sigurd**—K12CJ, Sevier County, Sevier County Clerk, Richfield, UT (KSL-TV Ch. 5 Salt Lake City)—10-w.
- * **Salt Lake City**—K67DV, Channel America LPTV Holdings Inc., Suite 804, 24 W. 57th St., New York, NY 10019 (KUSK Ch. 7 Prescott, AZ)—100-w. *Note:* Plans to operate as LPTV.
- Salt Lake North Beach**—K13HI, Bonneville Holding Co., Broadcast House, 5 Triad Center, Salt Lake City, UT 84180-1160 (KSL-TV Ch. 5 Salt Lake City)—1-w.
- Sanpete County**—See K49AO, Juab County.
- Santa Clara**—See K04AZ, Montoqua.
- * **Santa Clara**—K43CC, MWT Ltd., 2257 Texas St., Salt Lake City, UT 84109 (KSTU Ch. 13 Salt Lake City)—100-w.
- Santa Clara & Washington, UT & Littlefield, AZ**—K41AG, Washington County Television Dept., 48 N. 400 East, St. George, UT (KVBC Ch. 3 Las Vegas, NV)—100-w.
- Santaquin**—See K23AC, Payson.
- Santaquin**—See K36AG, Payson.
- Santaquin**—See K42AH, Payson.
- Santaquin**—See K48AR, Payson.
- Santaquin**—See K54AR, Payson.
- Santaquin**—See K64BP, Payson.
- Scipio**—See K06DH, Holden.
- Scipio**—See K08DP, Holden.
- Scipio**—See K10EB, Holden.
- Scipio**—See K12DH, Holden.
- Scotfield**—K08CF, Carbon County, Carbon County Courthouse, Price, UT (KUTV Ch. 2 Salt Lake City)—1-w.
- Scotfield**—K10CL, Carbon County, Carbon County Courthouse, Price, UT (KTVX Ch. 4 Salt Lake City)—1-w.
- Scotfield**—K12CE, Carbon County, Carbon County Courthouse, Price, UT (KSL-TV Ch. 5 Salt Lake City)—1-w.
- Sevier**—See K03AS, Elsinore.
- Sevier**—See K06BQ, Elsinore.
- Sevier**—See K07CQ, Elsinore.
- Sevier County (rural)**—See K42AJ, Richfield.
- Sigurd**—See K08CM, Salina.
- Sigurd**—See K10CT, Salina.
- Sigurd**—See K12CJ, Salina.
- * **Silver Fork**—K13PT, Big Cottonwood Canyon Assn., Star Rte., Brighton, UT (KSL-TV Ch. 5 Salt Lake City)—1-w.
- Snyderville**—See K47AJ, Coalville.
- Snyderville**—See K49AR, Coalville.
- Snyderville**—See K51AR, Park City.
- Snyderville**—See K53BC, Park City.
- Snyderville**—See K55DK, Coalville.
- Spring Glen**—See K06DR, Emery County.
- Spring Glen**—See K08AU, Emery County.
- Spring Glen**—See K10AZ, Emery County.
- Spring Glen**—See K12AZ, Emery County (rural).
- Spring Glen**—K64AA, KUTV Inc., 2165 S. 3600 West, Salt Lake City, UT 84119 (KUTV Ch. 2 Salt Lake City)—100-w.
- Spring Glen**—See K66AA, Duchesne County.
- St. George**—K02AV, Washington County Television Dept., 48 N. 400 East, St. George, UT (KVBC Ch. 3 Las Vegas, NV)—10-w.
- St. George**—K08BN, Washington County Television Dept., 48 N. 400 East, St. George, UT (KSL-TV Ch. 5 Salt Lake City)—10-w.
- St. George**—K11JE, Washington County Television Dept., 48 N. 400 East, St. George, UT (KVBC Ch. 3 Las Vegas, NV)—10-w.
- St. George**—K13CA, Washington County Television Dept., 48 N. 400 East, St. George, UT (KTVX Ch. 4 Salt Lake City)—10-w.
- St. George**—K53BD, Washington County Television Dept., 48 N. 400 East, St. George, UT (KUED Ch. 7 Salt Lake City)—100-w.
- St. George**—K69CD, Washington County Television Dept., 48 N. 400 East, St. George, UT (KBYU-TV Ch. 11 Provo)—100-w.
- Strawberry River**—See K08CT, Duchesne County.
- Strawberry River**—See K10DE, Duchesne County.
- Strawberry River**—See K12DL, Duchesne County.
- Summit**—See K42AF, Parowan.
- Summit County**—K59AF, Summit County, Courthouse, Coalville, UT (KUTV Ch. 2 Salt Lake City)—100-w.
- Summit County**—K61AB, Summit County, Courthouse, Coalville, UT (KTVX Ch. 4 Salt Lake City)—100-w.
- Summit County**—K63AC, Summit County, Courthouse, Coalville, UT (KSL-TV Ch. 5 Salt Lake City)—100-w.
- Summit County**—K65AD, U. of Utah, 205 Talmage Bldg., Salt Lake City, UT 84112 (KUED Ch. 7 Salt Lake City)—100-w.
- Summit County (rural areas)**—K43AA, Summit County, Courthouse, Coalville, UT (KSTU Ch. 13 Salt Lake City)—100-w.
- Tablona**—See K07NV, Hanna.
- Tablona**—See K09MQ, Hanna.
- Tablona**—See K11ND, Hanna.
- Tablona & Myton**—K57CK, U. of Utah, 205 Talmage Bldg., Salt Lake City, UT 84112 (KUED Ch. 7 Salt Lake City)—100-w.
- Teasdale**—See K42AE, Bicknell.
- Teasdale & Torrey**—K02BO, County of Wayne, County Clerk, Loa, UT (KUTV Ch. 2 Salt Lake City)—5-w.
- Teasdale & Torrey**—K04BN, County of Wayne, County Clerk, Loa, UT (KTVX Ch. 4 Salt Lake City)—5-w.
- Teasdale & Torrey**—K05BG, County of Wayne, County Clerk, Loa, UT (KSL-TV Ch. 5 Salt Lake City)—5-w.
- Thompson**—K10BS, Thompson TV Assn., Thompson, UT (KREX-TV Ch. 5 Grand Junction, CO)—1-w.
- Toquerville**—K03AL, Washington County Television Dept., 48 N. 400 East, St. George, UT (KVBC Ch. 3 Las Vegas, NV)—1-w.
- Toquerville**—K05CP, Washington County Television Dept., 48 N. 400 East, St. George, UT (KUED Ch. 7 Salt Lake City)—1-w.
- Toquerville**—K07CG, Washington County Television Dept., 48 N. 400 East, St. George, UT (KLAS-TV Ch. 8 Las Vegas, NV)—1-w.
- Toquerville**—K09KP, Washington County Television Dept., 48 N. 400 East, St. George, UT (KVBC Ch. 3 Las Vegas, NV)—10-w.
- Toquerville**—K12BQ, Washington County Television Dept., 48 N. 400 East, St. George, UT (KTNV Ch. 13 Las Vegas, NV)—1-w.
- Toquerville**—See K66BP, Leeds.
- Torrey**—See K02BO, Teasdale.
- Torrey**—See K04BN, Teasdale.
- Torrey**—See K05BG, Teasdale.
- Torrey**—K40AH, U. of Utah, 205 Talmage Bldg., Salt Lake City, UT 84112 (KUED Ch. 7 Salt Lake City)—100-w.
- Torrey**—See K42AE, Bicknell.
- Tropic**—See K02IF, Cannonville.
- Tropic**—See K04IN, Cannonville.
- Tropic**—See K05FY, Cannonville.
- Tropic**—K55BO, U. of Utah, 205 Talmage

Translators—Utah

- Bldg., Salt Lake City, UT 84112 (KUED Ch. 7 Salt Lake City)—100-w.
- Vernal**—See K07CY, Bonanza.
- Vernal**—See K09CY, Bonanza.
- Vernal**—See K11DF, Bonanza.
- Vernal**—See K13HF, Bonanza.
- Vernal & Bonanza**—K49AT, Uintah County, Uintah County Bldg., Vernal, UT (KBYU-TV Ch. 11 Provo)—100-w.
- Vernal & Bonanza**—K51AO, Uintah County, Uintah County Bldg., Vernal, UT (KSTU Ch. 13 Salt Lake City)—1-w.
- Vevo**—See K04AZ, Montoqua.
- Virgin**—K02AW, Washington County Television Dept., 48 N. 400 East, St. George, UT (KUTV Ch. 2 Salt Lake City)—10-w.
- Virgin**—K08BO, Washington County Television Dept., 48 N. 400 East, St. George, UT (KSL-TV Ch. 5 Salt Lake City)—10-w.
- Virgin**—K110P, Washington County Television Dept., 48 N. 400 East, St. George, UT (KVBC Ch. 3 Las Vegas, NV)—10-w.
- Virgin**—K13QK, Washington County Television Dept., 48 N. 400 East, St. George, UT (KTVX Ch. 4 Salt Lake City)—10-w.
- Virgin**—K62BR, U. of Utah, 205 Talmage Bldg., Salt Lake City, UT 84112 (KUED Ch. 7 Salt Lake City)—20-w.
- Virgin**—K64BE, Washington County Television Dept., 48 N. 400 East, St. George, UT (KBYU-TV Ch. 11 Provo)—100-w.
- Wanship**—K06JH, Summit County, Courthouse, Coalville, UT (KUTV Ch. 2 Salt Lake City)—100-w.
- Wanship**—K08JE, Summit County, Courthouse, Coalville, UT (KTVX Ch. 4 Salt Lake City)—100-w.
- Wanship**—K10KO, Summit County, Courthouse, Coalville, UT (KSL-TV Ch. 5 Salt Lake City)—100-w.
- Wanship**—K12LC, Summit County, Courthouse, Coalville, UT (KUED Ch. 7 Salt Lake City)—100-w.
- Washington**—See K41AG, Santa Clara.
- Washington & rural Washington County**—K47AK, U. of Utah, 205 Talmage Bldg., Salt Lake City, UT 84112 (KUED Ch. 7 Salt Lake City)—100-w.
- * **Washington County**—K21CI, U. of Utah, 205 Talmage Bldg., Salt Lake City, UT 84112—100-w.
- Washington County**—See K47AK, Washington.
- Wayne County (rural)**—K09CU, County of Wayne, County Clerk, Loa, UT (KTVX Ch. 4 Salt Lake City)—5-w.
- Wayne County (rural)**—K11DB, County of Wayne, County Clerk, Loa, UT (KUTV Ch. 2 Salt Lake City)—10-w.
- Wayne County (rural)**—K13CY, County of Wayne, County Clerk, Loa, UT (KSL-TV Ch. 5 Salt Lake City)—10-w.
- Wayne County (rural)**—K65AL, U. of Utah, 205 Talmage Bldg., Salt Lake City, UT 84112 (KUED Ch. 7 Salt Lake City)—100-w.
- Wellsville**—See K08BP, Logan.
- Wellsville**—See K10BX, Logan.
- Wellsville**—See K13AZ, Logan.
- Wendover**—K08EI, Wendover City, Wendover, UT (KUTV Ch. 2 Salt Lake City)—1-w.
- Wendover**—K10ES, Wendover City, Wendover, UT (KTVX Ch. 4 Salt Lake City)—1-w.
- Wendover**—K12EB, Wendover City, Wendover, UT (KSL-TV Ch. 5 Salt Lake City)—1-w.
- Wendover**—K57BE, Wendover City, Wendover, UT (KUED Ch. 7 Salt Lake City)—20-w.
- West Millard County**—See K72AQ, Delta.
- West Millard County**—See K83AF, Delta.
- Woodland**—See K48AE, Kamas.
- Woodland**—See K50AC, Kamas.
- Woodland**—See K52AE, Kamas.
- Woodland**—See K54AE, Kamas.
- Woodruff**—K08BV, Woodruff City TV, Woodruff, UT (KTVX Ch. 4 Salt Lake City)—1-w.
- Woodruff**—K10CD, Woodruff City TV, Woodruff, UT (KUTV Ch. 2 Salt Lake City)—1-w.
- Woodruff**—K12BX, Woodruff City TV, Woodruff, UT (KSL-TV Ch. 5 Salt Lake City)—1-w.
- Woodruff**—See K47AI, Randolph.
- Woodruff**—See K49AP, Randolph.
- Woodruff**—See K53AX, Randolph.
- Woodruff**—See K55BS, Randolph.

VERMONT

- Bellows Falls**—W62AT, Mt. Mansfield Television Inc., Box 608, Burlington, VT 05402 (WCAX-TV Ch. 3 Burlington)—100-w.
- Bennington, Dorset & Manchester**—W74AO, U. of Vermont & State Agricultural College, 88 Ethan Allan Ave., Winooski, VT 05404 (WVTA Ch. 41 Windsor)—100-w.
- Bennington, Manchester, Manchester Center & Manchester Depot**—W69AD, Mt. Mansfield Television Inc., Box 608, Burlington, VT 05402 (WCAX-TV Ch. 3 Burlington)—100-w.
- * **Brattleboro**—W69AP, Mt. Mansfield Television Inc., Box 608, Burlington, VT 05402 (WCAX-TV Ch. 3 Burlington)—100-w.
- * **Burlington**—W39AS, Full Gospel Business Men's Fellowship, International-Vermont Chapter, 45 Poirier Place, Burlington, VT 05401 (WDLI Ch. 17 Canton, OH via satellite)—100-w.
- Dorset**—See W74AO, Bennington.
- Dover & Wilmington**—W76AJ, U. of Vermont & State Agricultural College, 88 Ethan Allan Ave., Winooski, VT 05404 (WVTA Ch. 41 Windsor)—100-w.

- Manchester**—See W69AD, Bennington.
- Manchester**—See W74AO, Bennington.
- Manchester Center**—See W69AD, Bennington.
- Manchester Depot**—See W69AD, Bennington.
- Newport**—W61AE, Citadel Communications Co. Ltd., 100 Market Square, Burlington, VT 05401 (WVNY Ch. 22 Burlington)—1-w.
- North Bennington**—See W04AL, Bennington.
- North Bennington & Pownal**—W79AV, U. of Vermont & State Agricultural College, 88 Ethan Allan Ave., Winooski, VT 05404 (WVTA Ch. 41 Windsor)—100-w.
- Pownal**—See W79AV, North Bennington.
- Rutland**—W63AD, Citadel Communications Co. Ltd., 100 Market Square, Burlington, VT 05401 (WVNY Ch. 22 Burlington)—100-w.
- Rutland**—W69AR, Mt. Mansfield Television Inc., Box 608, Burlington, VT 05402 (WCAX-TV Ch. 3 Burlington)—100-w.
- Rutland & West Rutland**—W07AG, Viacom Bcstg. Inc., Box 4035, Albany, NY 12204 (WNYT Ch. 13 Albany-Troy-Schenectady, NY)—1-w.
- West Rutland**—See W07AG, Rutland.
- White River Junction**—See W65AM, Lebanon.
- Wilmington**—See W76AJ, Dover.
- Windsor**—W10AA, Windsor Area Jaycees Inc., Windsor, VT (WCAX-TV Ch. 3 Burlington)—1-w.
- Windsor**—W13AB, Windsor Area Jaycees Inc., Windsor, VT (WMTW-TV Ch. 8 Portland-Poland Spring, ME)—1-w.
- Abingdon**—W60AG, Holston Valley Bcstg. Corp., Box WKPT, Kingsport, TN 37662 (WKPT-TV Ch. 19 Kingsport-Johnson City-Bristol, TN)—1-w.
- Albemarle County rural area & Charlottesville**—W74AJ, Albemarle County School Board, County Office Bldg., 401 McIntyre Rd., Charlottesville, VA 22901 (WCVE-TV Ch. 23 Richmond)—100-w.
- Albemarle County rural area & Charlottesville**—W76AG, Central Virginia Educational TV Corp., Box 3237, 23 Sesame St., Richmond, VA 23235 (WCWV Ch. 57 Richmond)—100-w.
- Amherst**—W80AN, Blue Ridge ETV Assn., Box 13246, Roanoke, VA 24032 (WBRA-TV Ch. 15 Roanoke)—100-w.
- Arlington & vicinity**—W48AW, Los Cerezos Television Co., 12222 Appaloosa Dr., Phoenix, AZ 85044 (WNVN Ch. 53 Goldvein)—1000-w.
- Austinville**—See W03AJ, Wytheville.
- Bergton & Criders**—W07BL, County of Rockingham, 2 S. Main St., Harrisonburg, VA (WVIR-TV Ch. 29 Charlottesville)—10-w.

VIRGINIA

- * **Bergton & Criders**—W09BC, County of Rockingham, 2 S. Main St., Harrisonburg, VA (WRC-TV Ch. 4 Washington, DC)—10-w.
- Bergton & Criders**—W11AZ, County of Rockingham, 2 S. Main St., Harrisonburg, VA (WUSA Ch. 9 Washington, DC)—10-w.
- Bergton & Criders**—W13BB, County of Rockingham, 2 S. Main St., Harrisonburg, VA (WTTG Ch. 5 Washington, DC)—10-w.
- Big Stone Gap, East Stone Gap, Little Stone Gap & Little Italy Bottom**—W07BC, Roy H. Park Bcstg. of Tri-Cities Inc., Box 1130, 338 E. Main St., Johnson City, TN 37601 (WJHL-TV Ch. 11 Johnson City-Bristol-Kingsport, TN)—1-w.
- Bland**—W69AK, Blue Ridge ETV Assn., Box 13246, Roanoke, VA 24032 (WBRA-TV Ch. 15 Roanoke)—100-w.
- Castlewood**—W57AI, Russell County Board of Supervisors, Box 1208, Lebanon, VA (WKPT-TV Ch. 19 Kingsport-Johnson City-Bristol, TN)—100-w.
- Castlewood**—W59AL, Russell County Board of Supervisors, Box 1208, Lebanon, VA (WJHL-TV Ch. 11 Johnson City-Bristol-Kingsport, TN)—100-w.
- * **Castlewood**—W64AQ, Russell County Board of Supervisors, Box 1208, Lebanon, VA (WCYB-TV Ch. 5 Bristol-Kingsport-Johnson City, TN)—100-w.
- Charlottesville**—W64AD, Benedek Bcstg. of Virginia Inc., Box TV3, Harrisonburg, VA 22801-0030 (WHSV-TV Ch. 3 Harrisonburg)—1000-w.
- Charlottesville**—See W74AJ, Albemarle County.
- Charlottesville**—See W76AG, Albemarle County.
- Chase City, Mecklenburg County (rural) & South Hill**—W77AE, Central Virginia Educational TV Corp., Box 3237, 23 Sesame St., Richmond, VA 23235 (WCVE-TV Ch. 23 Richmond)—100-w.
- Chase City, Mecklenburg County (rural) & South Hill**—W79AT, Central Virginia Educational TV Corp., Box 3237, 23 Sesame St., Richmond, VA 23235 (WCWV Ch. 57 Richmond)—100-w.
- Cobbs Creek**—W74AU, Central Virginia Educational TV Corp., Box 3237, 23 Sesame St., Richmond, VA 23235 (WCVE-TV Ch. 23 Richmond)—100-w.
- Cobbs Creek**—W76AN, Central Virginia Educational TV Corp., Box 3237, 23 Sesame St., Richmond, VA 23235 (WCWV Ch. 57 Richmond)—100-w.
- Craddockville**—See W25AA, Onancock.
- Craddockville**—See W41AC, Onancock.
- Craddockville**—See W44AD, Onancock.
- Craddockville**—W52AB, County of Accomack, Accomack, VA (WHRO-TV Ch. 15 Hampton-Norfolk)—100-w.
- Craddockville**—W58AK, County of Accomack, Accomack, VA (WTKR-TV Ch. 3 Norfolk)—100-w.
- Craddockville**—See W60AL, Onancock.
- Craddockville**—W63AM, County of Accomack, Accomack, VA (WAVY-TV Ch. 10 Portsmouth-Norfolk-Newport News)—100-w.

- Craddockville**—See W68BH, Onancock.
- Criders**—See W07BL, Bergton.
- Criders**—See W09BC, Bergton.
- Criders**—See W11AZ, Bergton.
- Criders**—See W13BB, Bergton.
- Culpeper, Madison & Ruckersville**—W49AV, Shenandoah Valley Educational TV Corp., 298 Port Republic Rd., Harrisonburg, VA 22801 (WVPT Ch. 51 Staunton)—1000-w.
- Danville**—W81AG, Central Virginia Educational TV Corp., Box 3237, 23 Sesame St., Richmond, VA 23235 (WCVE-TV Ch. 23 Richmond)—1000-w.
- Danville**—W83AJ, Central Virginia Educational TV Corp., Box 3237, 23 Sesame St., Richmond, VA 23235 (WCVW Ch. 57 Richmond)—100-w.
- Dickinsonville**—W63AK, Russell County Board of Supervisors, Box 1208, Lebanon, VA (WKPT-TV Ch. 19 Kingsport-Johnson City-Bristol, TN)—100-w.
- Dickinsonville**—W65AR, Russell County Board of Supervisors, Box 1208, Lebanon, VA (WJHL-TV Ch. 11 Johnson City-Bristol-Kingsport, TN)—100-w.
- * **Dickinsonville**—W67AT, Russell County Board of Supervisors, Box 1208, Lebanon, VA (WCYB-TV Ch. 5 Bristol-Kingsport-Johnson City, TN)—100-w.
- Driver**—W68BI, Channel America LPTV Holdings Inc., Suite 804, 24 W. 57th St., New York, NY 10019 (KTBN-TV Ch. 40 Santa Ana-Los Angeles, CA via satellite)—1000-w.
- Drockett**—See W03AJ, Wytheville.
- East Stone Gap**—See W07BC, Big Stone Gap.
- Fort Chiswell**—See W03AJ, Wytheville.
- * **Fredericksburg**—W42AV, Greater Washington Educational TV Assn. Inc., Box 2626, Washington, DC 20013 (WETA-TV Ch. 26 Washington, DC)—436-w.
- Front Royal, Strasburg & Winchester**—W42AC, Shenandoah Valley Educational TV Corp., 298 Port Republic Rd., Harrisonburg, VA 22801 (WVPT Ch. 51 Staunton)—1000-w.
- Galax**—W74AP, Blue Ridge ETV Assn., Box 13246, Roanoke, VA 24032 (WBRA-TV Ch. 15 Roanoke)—100-w.
- Garden City & Sugar Loaf areas**—W67AB, Blue Ridge ETV Assn., Box 13246, Roanoke, VA 24032 (WBRA-TV Ch. 15 Roanoke)—100-w.
- Garden City, Hidden Valley, South Salem & Sugar Loaf**—W02AE, Park Communications Inc., Church Ave. at 3rd St., Roanoke, VA 24011 (WLSL-TV Ch. 10 Roanoke)—1-w.
- Garden City, Hidden Valley, South Salem & Sugar Loaf**—W04AG, WDBJ Television Inc., Box 7, Roanoke, VA 24022-0007 (WDBJ Ch. 7 Roanoke)—1-w.
- Gate City & Weber City**—W07BK, Holston Valley Bcstg. Corp., Box WKPT, Kingsport, TN 37682 (WKPT-TV Ch. 19 Kingsport-Johnson City-Bristol, TN)—1-w.
- Halifax & South Boston**—W71AH, Central Virginia Educational TV Corp., Box 3237, 23 Sesame St., Richmond, VA 23235 (WCVE-TV Ch. 23 Richmond)—100-w.
- Halifax & South Boston**—W73AJ, Central Virginia Educational TV Corp., Box 3237, 23 Sesame St., Richmond, VA 23235 (WCVW Ch. 57 Richmond)—100-w.
- Hampton**—See W65AW, Norfolk.
- Harrisonburg**—See W16AA, Rockingham County.
- Harrisonburg**—See W18AA, Rockingham County.
- Harrisonburg**—See W27AD, Rockingham County.
- Harrisonburg**—See W46AE, Rockingham County.
- Harrisonburg & central Rockingham County**—W21AC, County of Rockingham, 2 S. Main St., Harrisonburg, VA (WHSV-TV Ch. 3 Harrisonburg)—100-w.
- Harrisonburg & central Rockingham County**—W39AD, County of Rockingham, 2 S. Main St., Harrisonburg, VA (WUSA Ch. 9 Washington, DC)—100-w.
- * **Harrisonburg & Rockingham County**—W48AD, County of Rockingham, 2 S. Main St., Harrisonburg, VA (WRC-TV Ch. 4 Washington, DC)—100-w.
- Heathsville**—W79AX, Central Virginia Educational TV Corp., Box 3237, 23 Sesame St., Richmond, VA 23235 (WCVE-TV Ch. 23 Richmond)—100-w.
- Heathsville**—W81AL, Central Virginia Educational TV Corp., Box 3237, 23 Sesame St., Richmond, VA 23235 (WCVW Ch. 57 Richmond)—100-w.
- Hidden Valley**—See W02AE, Garden City.
- Hidden Valley**—See W04AG, Garden City.
- Honaker**—W51AD, Russell County Board of Supervisors, Box 1208, Lebanon, VA (WJHL-TV Ch. 11 Johnson City-Bristol-Kingsport, TN)—100-w.
- * **Honaker**—W53AB, Russell County Board of Supervisors, Box 1208, Lebanon, VA (WCYB-TV Ch. 5 Bristol-Kingsport-Johnson City, TN)—100-w.
- Honaker**—W55AK, Russell County Board of Supervisors, Box 1208, Lebanon, VA (WKPT-TV Ch. 19 Kingsport-Johnson City-Bristol, TN)—100-w.
- Jackson Ferry**—See W03AJ, Wytheville.
- Little Italy Bottom**—See W07BC, Big Stone Gap.
- Little Stone Gap**—See W07BC, Big Stone Gap.
- Lovingson**—W70AP, Central Virginia Educational TV Corp., Box 3237, 23 Sesame St., Richmond, VA 23235 (WCVE-TV Ch. 23 Richmond)—100-w.
- Lovingson**—W75AI, Central Virginia Educational TV Corp., Box 3237, 23 Sesame St., Richmond, VA 23235 (WCVW Ch. 57 Richmond)—20-w.
- Luray**—W75AL, Shenandoah Valley Educational TV Corp., 298 Port Republic Rd., Harrisonburg, VA 22801 (WVPT Ch. 51 Staunton)—100-w.
- Madison**—See W49AV, Culpepper.
- Marion**—W13AR, Roy H. Park Bcstg. of Tri-Cities Inc., Box 1130, 338 E. Main St., Johnson City, TN 37601 (WJHL-TV Ch. 11 Johnson City-Bristol-Kingsport, TN)—1-w.
- Max Meadows**—See W03AJ, Wytheville.
- Mecklenburg County**—See W77AE, Chase City.
- Mecklenburg County**—See W79AT, Chase City.
- New Market**—W56AE, Board of Supervisors of Shenandoah County, Box 452, County Courthouse, West Court St., Woodstock, VA (WRC-TV Ch. 4 Washington, DC)—100-w.
- New Market**—W59AC, Board of Supervisors of Shenandoah County, Box 452, County Courthouse, West Court St., Woodstock, VA (WUSA Ch. 9 Washington, DC)—100-w.
- New Market**—W61AB, Board of Supervisors of Shenandoah County, Box 452, County Courthouse, West Court St., Woodstock, VA (WTTG Ch. 5 Washington, DC)—100-w.
- Newport News**—See W65AW, Norfolk.
- * **Norfolk, Portsmouth, Newport News & Hampton**—W65AW, Neighborhood TV Co. Inc., Box 22073, Phoenix, AZ 85028 (KUSK Ch. 7 Prescott, AZ via satellite)—100-w.
- Oak Grove**—W73AS, Central Virginia Educational TV Corp., Box 3237, 23 Sesame St., Richmond, VA 23235 (WCVE-TV Ch. 23 Richmond)—100-w.
- Oak Grove**—W75AP, Central Virginia Educational TV Corp., Box 3237, 23 Sesame St., Richmond, VA 23235 (WCVW Ch. 57 Richmond)—100-w.
- Onancock & Craddockville**—W25AA, County of Accomack, Craddockville, VA (WHRO-TV Ch. 15 Hampton-Norfolk)—1000-w.
- Onancock & Craddockville**—W41AC, County of Accomack, Craddockville, VA (WAVY-TV Ch. 10 Portsmouth-Norfolk-Newport News)—1000-w.
- Onancock & Craddockville**—W44AD, County of Accomack, Craddockville, VA (WTKR-TV Ch. 3 Norfolk)—1000-w.
- Onancock & Craddockville**—W60AL, County of Accomack, Craddockville, VA (WVEC-TV Ch. 13 Hampton-Norfolk)—1000-w.
- Onancock & Craddockville**—W68BH, County of Accomack, Craddockville, VA (WVEC-TV Ch. 13 Hampton-Norfolk)—1000-w.
- Patrick County (portions) & Stuart**—W67AE, Blue Ridge ETV Assn., Box 13246, Roanoke, VA 24032 (WBRA-TV Ch. 15 Roanoke)—100-w.
- Pennington Gap**—W04BL, Holston Valley Bcstg. Corp., Box WKPT, Kingsport, TN 37662 (WKPT-TV Ch. 19 Kingsport-Johnson City-Bristol, TN)—10-w.
- Pennington Gap**—W07AC, Multimedia WBIR Inc., Box 2760, Greenville, SC 29602 (WBIR-TV Ch. 10 Knoxville, TN)—10-w.
- Portsmouth**—See W65AW, Norfolk.
- * **Richmond**—CH. 2, Ch. 2, V.G.H. Communications Inc., Suite 900, 1900 Ave. of the Stars, Los Angeles, CA (WHSP Ch. 65 Vineland, NJ via satellite)—1-w.
- * **Richmond**—W41AF, Sur Este Bcstg. Corp., 307 Glen Burnie Ave., Temple Terrace, FL 33617—100-w. Licensed as LPTV.
- Roanoke**—W05AA, Westfield News Advertiser Inc., Suite 301, 800 17th St. NW, Washington, DC 20006 (WSET-TV Ch. 13 Lynchburg)—1-w.
- Rockfish Valley**—W39AK, Central Virginia Educational TV Corp., Box 3237, 23 Sesame St., Richmond, VA 23235 (WCVE-TV Ch. 23 Richmond)—10-w.
- Rockingham County**—See W21AC, Harrisonburg.
- Rockingham County**—See W39AD, Harrisonburg.
- Rockingham County**—See W48AD, Harrisonburg.
- Rockingham County & Harrisonburg**—W16AA, County of Rockingham, 2 S. Main St., Harrisonburg, VA (WVIR-TV Ch. 29 Charlottesville)—1-w.
- * **Rockingham County & Harrisonburg**—W18AA, County of Rockingham, 2 S. Main St., Harrisonburg, VA (WUSA Ch. 9 Washington, DC)—100-w.
- * **Rockingham County & Harrisonburg**—W27AD, County of Rockingham, 2 S. Main St., Harrisonburg, VA (WUSA Ch. 9 Washington, DC)—100-w.
- Rockingham County & Harrisonburg**—W46AE, County of Rockingham, 2 S. Main St., Harrisonburg, VA (WTTG Ch. 5 Washington, DC)—100-w.
- Ruckersville**—See W49AV, Culpepper.
- Rural Retreat**—See W03AJ, Wytheville.
- Rustburg**—W76AE, Central Virginia Educational TV Corp., Box 3237, 23 Sesame St., Richmond, VA 23235 (WCVE-TV Ch. 23 Richmond)—1000-w.
- Rustburg**—W78AG, Central Virginia Educational TV Corp., Box 3237, 23 Sesame St., Richmond, VA 23235 (WCVW Ch. 57 Richmond)—100-w.
- South Boston**—See W71AH, Halifax.
- South Boston**—See W73AJ, Halifax.
- South Hill**—See W77AE, Chase City.
- South Hill**—See W79AT, Chase City.
- South Salem**—See W02AE, Garden City.
- South Salem**—See W04AG, Garden City.
- Staunton**—W67AF, Virginia Bcstg. Corp., Box 769, Charlottesville, VA 22902 (WVIR-TV Ch. 29 Charlottesville)—100-w.
- Strasburg**—See W42AC, Front Royal.
- Stuart**—See W67AE, Patrick County.
- Sugar Loaf**—See W02AE, Garden City.
- Sugar Loaf**—See W04AG, Garden City.
- Sugar Loaf**—See W67AB, Garden City.
- Tangler**—W48AC, County of Accomack, Accomack, VA (WHRO-TV Ch. 15 Hampton-Norfolk)—10-w.
- Tangler**—W54AC, County of Accomack, Accomack, VA (WAVY-TV Ch. 10 Portsmouth-Norfolk-Newport News)—10-w.
- Tangler**—W56BB, County of Accomack, Accomack, VA (WTKR-TV Ch. 3 Norfolk)—10-w.

Translators—Virginia

Tangler—W65AQ, County of Accomack, Accomack, VA (WVEC-TV Ch. 13 Hampton-Norfolk)—10-w.

Valley Village of Wintergreen (central part)—W62AP, Wintergreen, A Virginia Ltd. Partnership, 28 State St., Boston, MA (WTVR-TV Ch. 6 Richmond)—10-w.

Valley Village of Wintergreen (central part)—W64AI, Wintergreen, A Virginia Ltd. Partnership, 28 State St., Boston, MA (WSET-TV Ch. 13 Lynchburg)—10-w.

Valley Village of Wintergreen (central part)—W68BG, Wintergreen, A Virginia Ltd. Partnership, 28 State St., Boston, MA (WVIR-TV Ch. 29 Charlottesville)—10-w.

Valley Village of Wintergreen (northern & southern parts)—W54AA, Wintergreen, A Virginia Ltd. Partnership, 28 State St., Boston, MA (WTVR-TV Ch. 6 Richmond)—10-w.

Valley Village of Wintergreen (northern & southern parts)—W56AS, Wintergreen, A Virginia Ltd. Partnership, 28 State St., Boston, MA (WXEX-TV Ch. 8 Richmond-Petersburg)—10-w.

Valley Village of Wintergreen (northern & southern parts)—W59AG, Wintergreen, A Virginia Ltd. Partnership, 28 State St., Boston, MA (WVIR-TV Ch. 29 Charlottesville)—10-w.

Winchester—See W42AC, Front Royal.

Woodstock—W63AF, Board of Supervisors of Shenandoah County, Box 452, County Courthouse, West Court St., Woodstock, VA (WRC-TV Ch. 4 Washington, DC)—100-w.

Woodstock—W65AB, Board of Supervisors of Shenandoah County, Box 452, County Courthouse, West Court St., Woodstock, VA (WUSA Ch. 9 Washington, DC)—100-w.

Woodstock—W68AB, Board of Supervisors of Shenandoah County, Box 452, County Courthouse, West Court St., Woodstock, VA (WTTG Ch. 5 Washington, DC)—100-w.

Wytheville, Drockett, Rural Retreat, Fort Chiswell, Max Meadows, Jackson Ferry & Austinville—W03AJ, Holston Valley Bcstg. Corp., Box WKPT, Kingsport, TN 37662 (WKPT-TV Ch. 19 Kingsport-Johnson City-Bristol, TN)—1-w.

WASHINGTON

Aberdeen—K23AS, Trinity Bcstg. Network Inc., 2442 Michelle Rd., Tustin, CA 92680 (KTBN-TV Ch. 40 Santa Ana-Los Angeles, CA)—100-w.

★ **Aberdeen**—K25CG, Kelly Television Co., 4400 Steilacoom Blvd. SW, Tacoma, WA 98449 (KCPQ Ch. 13 Tacoma-Seattle)—100-w.

Aberdeen (Wishka Valley)—K08GS, Wishka Translators, Box 224R, Rte. 1, Aberdeen, WA (KOMO-TV Ch. 4 Seattle)—1-w.

Aberdeen (Wishka Valley)—K10GX, Wishka Translators, Box 224R, Rte. 1, Aberdeen, WA (KING-TV Ch. 5 Seattle)—1-w.

Aberdeen (Wishka Valley)—K12HN, Wishka Translators, Box 224R, Rte. 1, Aberdeen, WA (KOIN-TV Ch. 6 Portland, OR)—1-w.

Allen Camp (15-mi. SE of Forks)—K13NY, Allen Logging Co., Box 736, Star Rte. 1, Forks, WA (CBUT Ch. 2 Vancouver, B.C.)—1-w.

Allen Logging Camp—K10JQ, Allen Logging Co., Box 736, Star Rte. 1, Forks, WA (KATU Ch. 2 Portland, OR)—1-w.

Ardenvoir—K08AX, E.A.O.-TV, Box 341, Entiat, WA (KXLY-TV Ch. 4 Spokane)—1-w.

Ardenvoir—K10BB, E.A.O.-TV, Box 341, Entiat, WA (KHQ-TV Ch. 6 Spokane)—1-w.

Ardenvoir—K12BF, E.A.O.-TV, Box 341, Entiat, WA (KREM-TV Ch. 2 Spokane)—1-w.

Ashford, Elbe & Mineral—K02LE, Pierce County TV Reception Improvement District 1, Box 28, Ashford, WA (KIRO-TV Ch. 7 Seattle)—10-w.

Ashford, Elbe & Mineral—K09SB, Pierce County TV Reception Improvement District 1, Box 28, Ashford, WA (KING-TV Ch. 5 Seattle)—10-w.

Ashford, Elbe & Mineral—K54AQ, Pierce County TV Reception Improvement District 1, Box 28, Ashford, WA (KOMO-TV Ch. 4 Seattle)—20-w.

Ashford, Elbe & Mineral—K58BM, Pierce County TV Reception Improvement District 1, Box 28, Ashford, WA (KING-TV Ch. 5 Seattle)—20-w.

★ **Ashford, Elbe, Mineral & National**—K50AJ, Pierce County TV Reception Improvement District 1, Box 28, Ashford, WA (KSTW Ch. 11 Seattle-Tacoma)—20-w.

★ **Ashford, Elbe, Mineral & National**—K56BN, Pierce County TV Reception Improvement District 1, Box 28, Ashford, WA (KIRO-TV Ch. 7 Seattle)—20-w.

★ **Ashford, Elbe, Mineral & National**—K67CI, Pierce County TV Reception Improvement District 1, Box 28, Ashford, WA (KTPS Ch. 28 Tacoma)—100-w.

Azwel—K07CV, Wells & Wade Fruit Co., Azwel, WA (KXLY-TV Ch. 4 Spokane)—1-w.

Azwel—K11DC, Wells & Wade Fruit Co., Azwel, WA (KHQ-TV Ch. 6 Spokane)—1-w.

Azwel—K13DA, Wells & Wade Fruit Co., Azwel, WA (KREM-TV Ch. 2 Spokane)—1-w.

Baker Flats rural area—K57BA, Apple Valley TV Assn. Inc., Box 582, Wenatchee, WA (KXLY-TV Ch. 4 Spokane)—20-w.

Baker Flats rural area—K59BF, Apple Valley TV Assn. Inc., Box 582, Wenatchee, WA (KHQ-TV Ch. 6 Spokane)—20-w.

Baker Flats rural area—K61AY, Apple Valley TV Assn. Inc., Box 582, Wenatchee, WA (KREM-TV Ch. 2 Spokane)—20-w.

Baring—K02IA, TV Improvement District 1 of King County, Box 66285, Seattle, WA (KIRO-TV Ch. 7 Seattle)—1-w.

Baring—K10JJ, TV Improvement District 1 of King County, Box 66285, Seattle, WA (KOMO-TV Ch. 4 Seattle)—1-w.

Baring—K12KA, TV Improvement District 1 of King County, Box 66285, Seattle, WA (KING-TV Ch. 5 Seattle)—1-w.

Beverly & Vantage—K07EC, Sentinel Bluff TV Inc., Box 114, Beverly, WA (KEPR-TV Ch. 19 Pasco-Kennewick-Richland)—10-w.

Beverly & Vantage—K09EF, Sentinel Bluff TV Inc., Box 114, Beverly, WA (KVEW Ch. 42 Kennewick-Pasco-Richland)—10-w.

Beverly & Vantage—K12EN, Sentinel Bluff TV Inc., Box 114, Beverly, WA (KNOU Ch. 25 Richland-Pasco-Kennewick)—10-w.

Bingen—See K20CI, Hood River.

Bingen—See K68AJ, Hood River.

Bingen—See K74BE, Hood River.

Bremerton—K54AQ, KIRO Inc., Broadcast House, 2807 Third Ave., Seattle, WA 98111-7777 (KIRO-TV Ch. 7 Seattle)—100-w.

Brewster & Pateros—K56BK, TV District No. 3 of Okanogan County, Box 60EL, Rte. 1, Pateros, WA (KSPS-TV Ch. 7 Spokane)—10-w.

Brewster, Mansfield & Pateros—K08AP, TV District No. 3 of Okanogan County, Box 60EL, Rte. 1, Pateros, WA (KREM-TV Ch. 2 Spokane)—1-w.

Brewster, Mansfield & Pateros—K10AP, TV District No. 3 of Okanogan County, Box 60EL, Rte. 1, Pateros, WA (KXLY-TV Ch. 4 Spokane)—1-w.

Brewster, Mansfield & Pateros—K12AV, TV District No. 3 of Okanogan County, Box 60EL, Rte. 1, Pateros, WA (KHQ-TV Ch. 6 Spokane)—1-w.

★ **Brewster-Pateros**—K53CX, TV Reception District No. 3 of Okanogan Cnty, 114 Ives St., Pateros, WA 98846 (KAYU-TV Ch. 28 Spokane)—10-w.

Bridgeport—K07BC, Chief Joseph Community Services Inc., Box 565, Bridgeport, WA (KXLY-TV Ch. 4 Spokane)—1-w.

Bridgeport—K11AS, Chief Joseph Community Services Inc., Box 565, Bridgeport, WA (KHQ-TV Ch. 6 Spokane)—1-w.

Bridgeport—K13DL, Chief Joseph Community Services Inc., Box 565, Bridgeport, WA (KREM-TV Ch. 2 Spokane)—1-w.

Bunker, Centralia & Chehalis—K53AZ, KIRO Inc., Broadcast House, 2807 Third Ave., Seattle, WA 98111-7777 (KIRO-TV Ch. 7 Seattle)—100-w.

Cashmere—K09ES, Upper Wenatchee Valley TV Assn. Inc., Box 253, Cashmere, WA (KREM-TV Ch. 2 Spokane)—1-w.

Cashmere—K11EZ, Upper Wenatchee Valley TV Assn. Inc., Box 253, Cashmere, WA (KXLY-TV Ch. 4 Spokane)—1-w.

Cashmere—K13ER, Upper Wenatchee Valley TV Assn. Inc., Box 253, Cashmere, WA (KHQ-TV Ch. 6 Spokane)—1-w.

Cashmere—K40AE, Upper Wenatchee Valley TV Assn. Inc., Box 253, Cashmere, WA (KCTS-TV Ch. 9 Seattle)—100-w.

★ **Cashmere rural area**—K49AL, Apple Valley ETV Assn., 50 N. Iowa Ave., East Wenatchee, WA (KWSU-TV Ch. 10 Pullman)—100-w.

Cashmere, Monitor & surrounding area—K51AE, Apple Valley TV Assn. Inc., Box

582, Wenatchee, WA (KXLY-TV Ch. 4 Spokane)—20-w. Requests CP to change primary station to KREM-TV, Ch. 2 Spokane.

Cashmere, Monitor & surrounding area—K53AH, Apple Valley TV Assn. Inc., Box 582, Wenatchee, WA (KHQ-TV Ch. 6 Spokane)—20-w.

Cashmere, Monitor & surrounding area—K55BN, Apple Valley TV Assn. Inc., Box 582, Wenatchee, WA (KREM-TV Ch. 2 Spokane)—20-w.

Centralia—See K53AZ, Bunker.

Centralia & Chehalis—K83AP, Centralia School District No. 401, Box 630, Centralia, WA (KCTS-TV Ch. 9 Seattle)—20-w.

Chehalis—See K53AZ, Bunker.

Chehalis—See K83AP, Centralia.

Cheban Butte (farming community SSW)—K03DI, E.A.O.-TV, Box 341, Entiat, WA (KXLY-TV Ch. 4 Spokane)—1-w.

Cheban Butte (farming community SSW)—K05DW, E.A.O.-TV, Box 341, Entiat, WA (KREM-TV Ch. 2 Spokane)—1-w.

Cheban Butte (farming community SSW)—K07JO, E.A.O.-TV, Box 341, Entiat, WA (KHQ-TV Ch. 6 Spokane)—1-w.

Cheban Station—K11IB, TV District No. 3 of Okanogan County, Box 60EL, Rte. 1, Pateros, WA (KREM-TV Ch. 2 Spokane)—1-w.

Clarkston—See K66CE, Lewiston.

Cle Elum vicinity—K02EJ, Upper County TV Translator Corp., Rte. 4, Cle Elum, WA (KING-TV Ch. 5 Seattle)—10-w.

Cle Elum vicinity—K10IB, Upper County TV Translator Corp., Rte. 4, Cle Elum, WA (KOMO-TV Ch. 4 Seattle)—1-w.

Cle Elum vicinity—K12IR, Upper County TV Translator Corp., Rte. 4, Cle Elum, WA (KIRO-TV Ch. 7 Seattle)—1-w.

Colockum, Ellensburg, Stemilt & Wenatchee—K65AU, Apple Valley TV Assn. Inc., Box 582, Wenatchee, WA (KHQ-TV Ch. 6 Spokane)—100-w.

Colockum, Stemilt & Wenatchee—K67CO, Apple Valley TV Assn. Inc., Box 582, Wenatchee, WA (KSPS-TV Ch. 7 Spokane)—100-w.

Colockum, Stemilt & Wenatchee rural areas—K63AO, Apple Valley TV Assn. Inc., Box 582, Wenatchee, WA (KXLY-TV Ch. 4 Spokane)—100-w.

Colockum, Stemilt & Wenatchee rural areas—K69BF, Apple Valley TV Assn. Inc., Box 582, Wenatchee, WA (KAPP Ch. 35 Yakima)—100-w.

Colockum, Stemilt & Wenatchee rural areas—K79BY, Apple Valley TV Assn. Inc., Box 582, Wenatchee, WA (KHQ-TV Ch. 6 Spokane)—100-w.

Copalis, Grayland, Ocean City, Ocean Shores, Ocosta, Pacific Beach & Westport—K08DL, Trans-Tel Co., 108 E. 1st St., Aberdeen, WA (KOMO-TV Ch. 4 Seattle)—10-w.

Copalis, Grayland, Ocean City, Ocean Shores, Ocosta, Pacific Beach & Westport—K10EK, Trans-Tel Co., 108 E. 1st St., Aberdeen, WA (KING-TV Ch. 5 Seattle)—1-w.

- Copalis, Grayland, Ocean City, Ocean Shores, Ocoast, Pacific Beach & Westport**—K12DO, Trans-Tel Co., 108 E. 1st St., Aberdeen, WA (KIRO-TV Ch. 7 Seattle)—1-w.
- Coulee City**—K08CU, Coulee City TV Assn. Inc., Coulee City, WA (KREM-TV Ch. 2 Spokane)—1-w.
- Coulee City**—K10DF, Coulee City TV Assn. Inc., Coulee City, WA (KXLY-TV Ch. 4 Spokane)—1-w.
- Coulee City**—K12CS, Coulee City TV Assn. Inc., Coulee City, WA (KHQ-TV Ch. 6 Spokane)—1-w.
- Curlew & Malo**—K03EJ, Franson Peak TV Assn. Inc., Box 66, Rte. D, Curlew, WA (KSPS-TV Ch. 7 Spokane)—5-w.
- Curlew & Malo**—K09MP, Franson Peak TV Assn. Inc., Box 66, Rte. D, Curlew, WA (KXLY-TV Ch. 4 Spokane)—10-w.
- Curlew & Malo**—K11NB, Franson Peak TV Assn. Inc., Box 66, Rte. D, Curlew, WA (KREM-TV Ch. 2 Spokane)—5-w.
- Curlew & Malo**—K13NV, Franson Peak TV Assn. Inc., Box 66, Rte. D, Curlew, WA (KHQ-TV Ch. 6 Spokane)—10-w.
- Danville**—K08CR, Danville TV Assn., Danville, WA (KREM-TV Ch. 2 Spokane)—1-w.
- Danville**—K10DC, Danville TV Assn., Danville, WA (KXLY-TV Ch. 4 Spokane)—1-w.
- Danville**—K12CP, Danville TV Assn., Danville, WA (KHQ-TV Ch. 6 Spokane)—1-w.
- Deming**—K03FC, TV District 1, Box 121, Deming, WA (KIRO-TV Ch. 7 Seattle)—10-w.
- Deming**—K13PS, TV District 1, Box 121, Deming, WA (KING-TV Ch. 5 Seattle)—10-w.
- Deming**—K36BO, TV District 1, Box 121, Deming, WA (KOMO-TV Ch. 4 Seattle)—10-w.
- Douglas & vicinity**—K08JP, Upper Wenatchee Valley TV Assn. Inc., Box 253, Cashmere, WA (KREM-TV Ch. 2 Spokane)—1-w.
- Douglas & vicinity**—K09EO, Douglas TV Assn. Inc., Waterville, WA (KREM-TV Ch. 2 Spokane)—1-w.
- Douglas & vicinity**—K10LG, Upper Wenatchee Valley TV Assn. Inc., Box 253, Cashmere, WA (KXLY-TV Ch. 4 Spokane)—1-w.
- Douglas & vicinity**—K11FC, Douglas TV Assn. Inc., Waterville, WA (KXLY-TV Ch. 4 Spokane)—1-w.
- Douglas & vicinity**—K12LV, Upper Wenatchee Valley TV Assn. Inc., Box 253, Cashmere, WA (KHQ-TV Ch. 6 Spokane)—1-w.
- Douglas & vicinity**—K13CH, Douglas TV Assn. Inc., Waterville, WA (KHQ-TV Ch. 6 Spokane)—1-w.
- Douglas & vicinity**—K57AY, Upper Wenatchee Valley TV Assn. Inc., Box 253, Cashmere, WA (KCTS-TV Ch. 9 Seattle)—100-w.
- East Valley area, Minnehaha Park area & Spokane**—K09FZ, Spokane TV Inc., W. 500 Boone Ave., Spokane, WA 99201 (KXLY-TV Ch. 4 Spokane)—10-w.
- East Valley, Pasadena Park & Spokane**—K11NU, Spokane TV Inc., W. 500 Boone Ave., Spokane, WA 99201 (KXLY-TV Ch. 4 Spokane)—1-w.
- East Wenatchee**—K27AC, Apple Valley ETV Assn., 50 N. Iowa Ave., East Wenatchee, WA (KWSU-TV Ch. 10 Pullman)—100-w.
- East Wenatchee & East Wenatchee Bench**—K71BA, Apple Valley TV Assn. Inc., Box 582, Wenatchee, WA (KREM-TV Ch. 2 Spokane)—100-w.
- East Wenatchee & East Wenatchee Bench**—K73BA, Apple Valley TV Assn. Inc., Box 582, Wenatchee, WA (KXLY-TV Ch. 4 Spokane)—100-w.
- East Wenatchee & East Wenatchee Bench**—K75BB, Apple Valley TV Assn. Inc., Box 582, Wenatchee, WA (KHQ-TV Ch. 6 Spokane)—100-w.
- East Wenatchee & Wenatchee**—K45AC, King Bcstg. Co., 4103 S. Regal St., Spokane, WA 99203 (KREM-TV Ch. 2 Spokane)—100-w.
- East Wenatchee Bench**—See K71BA, East Wenatchee.
- East Wenatchee Bench**—See K73BA, East Wenatchee.
- East Wenatchee Bench**—See K75BB, East Wenatchee.
- East Wenatchee, Lake Wenatchee & Wenatchee area**—K18AD, Apple Valley ETV Assn., 50 N. Iowa Ave., East Wenatchee, WA (KYVE-TV Ch. 47 Yakima)—100-w.
- Elbe**—See K02LE, Ashford.
- Elbe**—See K09SB, Ashford.
- Elbe**—See K50AJ, Ashford.
- Elbe**—See K54AQ, Ashford.
- Elbe**—See K56BN, Ashford.
- Elbe**—See K58BM, Ashford.
- Elbe**—See K67CI, Ashford.
- Electric City & Grand Coulee**—K08BY, Grand Coulee TV Inc., Box 163, Grand Coulee, WA (KREM-TV Ch. 2 Spokane)—1-w.
- Electric City & Grand Coulee**—K10FV, Grand Coulee TV Inc., Box 163, Grand Coulee, WA (KXLY-TV Ch. 4 Spokane)—1-w.
- Electric City & Grand Coulee**—K12BZ, Grand Coulee TV Inc., Box 163, Grand Coulee, WA (KHQ-TV Ch. 6 Spokane)—1-w.
- Ellensburg**—See K65AU, Colocum.
- Ellensburg & Kittitas Valley area**—K31AK, Kittitas County TV Reception Improvement, District 1, Box 606, Ellensburg, WA (KNDO Ch. 23 Yakima)—100-w.
- Ellensburg & Kittitas Valley area**—K63BZ, Kittitas County TV Reception Improvement, District 1, Box 606, Ellensburg, WA (KAPP Ch. 35 Yakima)—100-w.
- Ellensburg & Kittitas Valley area**—K69BE, Kittitas County TV Reception Improvement, District 1, Box 606, Ellensburg, WA (KYVE-TV Ch. 47 Yakima)—100-w.
- Ellensburg & Kittitas Valley area**—K71AA, Kittitas County TV Reception Improvement, District 1, Box 606, Ellensburg, WA (KIMA-TV Ch. 29 Yakima)—100-w.
- Ellisford, Oroville, Pine Creek & Tunk Valley**—K69AY, TV Reception District 1, Okanogan County, Omak, WA (KSPS-TV Ch. 7 Spokane)—100-w.
- Elma & Montesano**—K72BM, Olympia School District 11, 319 E. 4th St., Olympia, WA (KCPQ Ch. 13 Tacoma-Seattle)—100-w.
- Entiat & Orondo**—K08BA, E.A.O.-TV, Box 341, Entiat, WA (KXLY-TV Ch. 4 Spokane)—1-w.
- Entiat & Orondo**—K10BA, E.A.O.-TV, Box 341, Entiat, WA (KHQ-TV Ch. 6 Spokane)—1-w.
- Entiat & Orondo**—K12BE, E.A.O.-TV, Box 341, Entiat, WA (KREM-TV Ch. 2 Spokane)—1-w.
- Entiat & Orondo (farming community ENE)**—K09BJ, E.A.O.-TV, Box 341, Entiat, WA (KREM-TV Ch. 2 Spokane)—1-w.
- Entiat & Orondo (farming community ENE)**—K11BI, E.A.O.-TV, Box 341, Entiat, WA (KXLY-TV Ch. 4 Spokane)—1-w.
- Entiat & Orondo (farming community ENE)**—K13BI, E.A.O.-TV, Box 341, Entiat, WA (KHQ-TV Ch. 6 Spokane)—1-w.
- Ephrata, Grant County Airport, Moses Lake & Soap Lake**—K08CN, Peoples TV Assn. Inc., Box 315, Soap Lake, WA (KREM-TV Ch. 2 Spokane)—10-w.
- Ephrata, Grant County Airport, Moses Lake & Soap Lake**—K11EY, Peoples TV Assn. Inc., Box 315, Soap Lake, WA (KXLY-TV Ch. 4 Spokane)—1-w.
- Ephrata, Grant County Airport, Moses Lake & Soap Lake**—K13EP, Peoples TV Assn. Inc., Box 315, Soap Lake, WA (KHQ-TV Ch. 6 Spokane)—10-w.
- Ephrata, Soap Lake & Wilson Creek**—K60AE, Peoples TV Assn. Inc., Box 315, Soap Lake, WA (KSPS-TV Ch. 7 Spokane)—10-w.
- Everett**—K27CI, United States Television Seattle, 954 Dexter Ave. N, Seattle, WA 98109 (KTZZ-TV Ch. 22 Seattle)—1000-w.
- Everett**—K58BW, Bonneville Holding Co., c/o KIRO Inc., 2807 Third Ave., Seattle, WA 98121 (KIRO-TV Ch. 7 Seattle)—100-w.
- Everett**—K72CI, KIRO Inc., Broadcast House, 2807 Third Ave., Seattle, WA 98111-7777 (KIRO-TV Ch. 7 Seattle)—100-w.
- Ferry**—K09EC, Kettle River Services Assn., Star Rte., Wauconda, WA (KXLY-TV Ch. 4 Spokane)—1-w.
- Ferry**—K11EI, Kettle River Services Assn., Star Rte., Wauconda, WA (KREM-TV Ch. 2 Spokane)—1-w.
- Ferry**—K13DY, Kettle River Services Assn., Star Rte., Wauconda, WA (KHQ-TV Ch. 6 Spokane)—1-w.
- Glenoma**—K02FE, Rainey Valley TV Service Inc., Glenoma, WA (KOMO-TV Ch. 4 Seattle)—1-w.
- Glenoma**—K10GK, Rainey Valley TV Service Inc., Glenoma, WA (KING-TV Ch. 5 Seattle)—1-w.
- Glenoma**—K13JE, Rainey Valley TV Service Inc., Glenoma, WA (KIRO-TV Ch. 7 Seattle)—1-w.
- Glenoma, Mossyrock & Onalaska**—K72CT, Eastern Lewis County ETV Assn., Box 453, Mossyrock, WA 98564 (KCTS-TV Ch. 9 Seattle)—100-w.
- Glenwood**—K07OT, Glenwood TV Assn., Box 66285, Seattle, WA (KATU Ch. 2 Portland, OR)—1-w.
- Glenwood**—K09NU, Glenwood TV Assn., Box 66285, Seattle, WA (KPTV Ch. 12 Portland, OR)—1-w.
- Glenwood**—K11KV, Glenwood TV Assn., Box 66285, Seattle, WA (KGW-TV Ch. 8 Portland, OR)—10-w.
- Glenwood**—K13DQ, Glenwood TV Assn., Box 66285, Seattle, WA (KOIN-TV Ch. 6 Portland, OR)—10-w.
- Goldendale**—See K61BX, The Dalles, OR.
- Goldendale**—See K66AH, Dufur, OR.
- Goldendale**—See K69AH, The Dalles, OR.
- Goldendale**—See K77AK, The Dalles, OR.
- Goldendale**—See K80BA, The Dalles, OR.
- Goldendale**—See W59AV, The Dalles, OR.
- Grand Coulee**—See K08BY, Electric City.
- Grand Coulee**—See K10FV, Electric City.
- Grand Coulee**—See K12BZ, Electric City.
- Grant County Airport**—See K08CN, Ephrata.
- Grant County Airport**—See K11EY, Ephrata.
- Grant County Airport**—See K13EP, Ephrata.
- Grayland**—See K08DL, Copalis.
- Grayland**—See K10EK, Copalis.
- Grayland**—See K12DO, Copalis.
- Grays River**—See K59BX, Astoria.
- Grays River & Lebam**—K63AW, Rural TV Cooperative Assn., Box 220, Roseburg, WA (KIRO-TV Ch. 7 Seattle)—100-w.
- Grays River & Lebam**—K65BU, Tacoma School District No. 10, Box 1357, 8th & Tacoma Ave., Admin. Bldg., Tacoma, WA 98402 (KTPS Ch. 28 Tacoma)—100-w.
- Grays River & Lebam**—K67BJ, Rural TV Cooperative Assn., Box 220, Roseburg, WA (KOMO-TV Ch. 4 Seattle)—100-w.
- Grays River & Lebam**—K69BR, Rural TV Cooperative Assn., Box 220, Roseburg, WA (KING-TV Ch. 5 Seattle)—100-w.
- Hoquiam**—K36BF, United States Television Seattle, 954 Dexter Ave. N, Seattle, WA 98109 (KTZZ-TV Ch. 22 Seattle)—1-w. Authorized as LPTV.
- Issaquah & Mirromont**—K03FA, TV Reception District 2, King County, 25230 SE Mirromont, Issaquah, WA (KCTS-TV Ch. 9 Seattle)—10-w.
- Issaquah & Mirromont**—K10LA, TV Reception District 2, King County, 25230 SE Mirromont, Issaquah, WA (KIRO-TV Ch. 7 Seattle)—10-w.
- Jackass Butte area & Wakefield**—K08CW, TV Reception District 1, Okanogan County, Box 109, Rte. 1, Okanogan, WA (KHQ-TV Ch. 6 Spokane)—1-w.
- Jackass Butte area & Wakefield**—K10DK, TV Reception District 1, Okanogan County, Box 109, Rte. 1, Okanogan, WA (KXLY-TV Ch. 4 Spokane)—1-w.
- Jackass Butte area & Wakefield**—K12CW, TV Reception District 1, Okanogan County, Box 109, Rte. 1, Okanogan, WA (KREM-TV Ch. 2 Spokane)—1-w.

Translators—Washington

- Joyce**—K53CN, Crescent TV Recreation Improvement District, Box 78, Joyce, WA 98343 (KIRO-TV Ch. 7 Seattle)—100-w.
- Keller & San Poll Valley**—K11QB, Coleville Confederated Tribes, Box 150, Nespelem, WA (KXLY-TV Ch. 4 Spokane)—1-w.
- Kennewick**—See K66BW, Richland.
- Kettle Falls, Marcus-Evans & Rice**—K08HY, Bisbee Mountain Translator Assn., Box 66285, Seattle, WA (KREM-TV Ch. 2 Spokane)—5-w.
- Kettle Falls, Marcus-Evans & Rice**—K10GJ, Bisbee Mountain Translator Assn., Box 66285, Seattle, WA (KXLY-TV Ch. 4 Spokane)—1-w.
- Kettle Falls, Marcus-Evans & Rice**—K13IQ, Bisbee Mountain Translator Assn., Box 66285, Seattle, WA (KHQ-TV Ch. 6 Spokane)—1-w.
- Kittitas Valley**—See K31AK, Ellensburg.
- Kittitas Valley**—See K63BZ, Ellensburg.
- Kittitas Valley**—See K69BE, Ellensburg.
- Kittitas Valley**—See K71AA, Ellensburg.
- La Push**—K09KZ, La Push TV Assn., Box 66285, Seattle, WA (KOMO-TV Ch. 4 Seattle)—1-w.
- Lake Chelan (South Shore resort area)**—K08FQ, South Shore TV, Rte. 1, Chelan, WA (KREM-TV Ch. 2 Spokane)—1-w.
- Lake Chelan (South Shore resort area)**—K10FO, South Shore TV, Rte. 1, Chelan, WA (KXLY-TV Ch. 4 Spokane)—1-w.
- Lake Chelan (South Shore resort area)**—K12FT, South Shore TV, Rte. 1, Chelan, WA (KHQ-TV Ch. 6 Spokane)—1-w.
- Lake Wenatchee**—K13SQ, Lake Wenatchee TV Inc., Star Rte., Leavenworth, WA (KYVE-TV Ch. 47 Yakima)—1-w.
- Lake Wenatchee**—See K18AD, East Wenatchee.
- Lake Wenatchee & Plain area**—K08FC, Lake Wenatchee TV Inc., Star Rte., Leavenworth, WA (KXLY-TV Ch. 4 Spokane)—1-w.
- Lake Wenatchee & Plain area**—K10KE, Lake Wenatchee TV Inc., Star Rte., Leavenworth, WA (KAPP Ch. 35 Yakima)—1-w.
- Lake Wenatchee & Plain area**—K12MB, Lake Wenatchee TV Inc., Star Rte., Leavenworth, WA (KREM-TV Ch. 2 Spokane)—1-w.
- Laurier**—K08GG, Laurier TV Club, Laurier, WA (KREM-TV Ch. 2 Spokane)—10-w.
- Laurier**—K10GH, Laurier TV Club, Laurier, WA (KXLY-TV Ch. 4 Spokane)—10-w.
- Laurier**—K12GM, Laurier TV Club, Laurier, WA (KHQ-TV Ch. 6 Spokane)—10-w.
- Leavenworth, Peshastin & vicinity**—K03DU, Leavenworth Non-Profit TV Assn. Inc., Box 119, R-1, Leavenworth, WA (KHQ-TV Ch. 6 Spokane)—1-w.
- Leavenworth, Peshastin & vicinity**—K05FF, Leavenworth Non-Profit TV Assn. Inc., Box 119, R-1, Leavenworth, WA (KXLY-TV Ch. 4 Spokane)—1-w.
- Leavenworth, Peshastin & vicinity**—K07LA, Leavenworth Non-Profit TV Assn. Inc., Box 119, R-1, Leavenworth, WA (KREM-TV Ch. 2 Spokane)—1-w.
- Lebam**—See K59BX, Astoria.
- Lebam**—See K63AW, Grays River.
- Lebam**—See K65BU, Grays River.
- Lebam**—See K67BJ, Grays River.
- Lebam**—See K69BR, Grays River.
- Long Lake & Suncrest**—K11NT, Spokane TV Inc., W. 500 Boone Ave., Spokane, WA 99201 (KXLY-TV Ch. 4 Spokane)—1-w.
- Longview**—K70DT, Vancouver School District 37, 605 N. Devine Rd., Vancouver, WA (KCPQ Ch. 13 Tacoma-Seattle)—100-w.
- Malaga & Rock Island rural areas**—K09CL, Apple Valley ETV Assn., 50 N. Iowa Ave., East Wenatchee, WA (KREM-TV Ch. 2 Spokane)—1-w.
- Malaga & Rock Island rural areas**—K11CS, Apple Valley TV Assn. Inc., Box 582, Wenatchee, WA (KXLY-TV Ch. 4 Spokane)—1-w.
- Malaga & Rock Island rural areas**—K13CQ, Apple Valley TV Assn. Inc., Box 582, Wenatchee, WA (KHQ-TV Ch. 6 Spokane)—1-w.
- Malaga, South Wenatchee & Sunnyslope area**—K08CG, Apple Valley ETV Assn., 50 N. Iowa Ave., East Wenatchee, WA (KREM-TV Ch. 2 Spokane)—10-w.
- Malaga, South Wenatchee & Sunnyslope area**—K10CM, Apple Valley ETV Assn., 50 N. Iowa Ave., East Wenatchee, WA (KXLY-TV Ch. 4 Spokane)—10-w.
- Malaga, South Wenatchee & Sunnyslope area**—K12CF, Apple Valley TV Assn. Inc., Box 582, Wenatchee, WA (KHQ-TV Ch. 6 Spokane)—10-w.
- Malott & vicinity**—K67CH, TV Reception District 1, Okanogan County, Box 109, Rte. 1, Okanogan, WA (KSPS-TV Ch. 7 Spokane)—100-w.
- Mansfield**—See K08AP, Brewster.
- Mansfield**—See K10AP, Brewster.
- Mansfield**—See K12AV, Brewster.
- Manson**—K58AU, Manson Community TV Co. Inc., Star Rte., Chelan, WA (KXLY-TV Ch. 4 Spokane)—100-w.
- Manson**—K63BJ, Manson Community TV Co. Inc., Star Rte., Chelan, WA (KREM-TV Ch. 2 Spokane)—100-w.
- Manson**—K66BG, Manson Community TV Co. Inc., Star Rte., Chelan, WA (KHQ-TV Ch. 6 Spokane)—100-w.
- Manson**—K69BX, Manson Community TV Co. Inc., Star Rte., Chelan, WA (KTHI-TV Ch. 11 Fargo-Grand Forks, ND)—100-w.
- Marcus-Evans**—See K08HY, Kettle Falls.
- Marcus-Evans**—See K10GJ, Kettle Falls.
- Marcus-Evans**—See K13IQ, Kettle Falls.
- Mazama**—K02FZ, Upper Methow Valley TV Assn. Inc., Box 56, Winthrop, WA (KREM-TV Ch. 2 Spokane)—1-w.
- Mazama**—K04FT, Upper Methow Valley TV Assn. Inc., Box 56, Winthrop, WA (KXLY-TV Ch. 4 Spokane)—1-w.
- Mazama**—K05EK, Upper Methow Valley TV Assn. Inc., Box 56, Winthrop, WA (KHQ-TV Ch. 6 Spokane)—1-w.
- Merritt, Winton & vicinity**—K03EC, W-M TV Assn., Box 149, Star Rte., Leavenworth, WA (KHQ-TV Ch. 6 Spokane)—1-w.
- Merritt, Winton & vicinity**—K05FN, W-M TV Assn., Box 149, Star Rte., Leavenworth, WA (KXLY-TV Ch. 4 Spokane)—1-w.
- Methow**—K09BI, Upper Methow Valley TV Assn. Inc., Box 56, Winthrop, WA (KREM-TV Ch. 2 Spokane)—1-w.
- Methow**—K11BM, Upper Methow Valley TV Assn. Inc., Box 56, Winthrop, WA (KXLY-TV Ch. 4 Spokane)—1-w.
- Methow**—K13BN, Upper Methow Valley TV Assn. Inc., Box 56, Winthrop, WA (KHQ-TV Ch. 6 Spokane)—1-w.
- Mineral**—See K02LE, Ashford.
- Mineral**—See K09SB, Ashford.
- Mineral**—See K50AJ, Ashford.
- Mineral**—See K54AQ, Ashford.
- Mineral**—See K56BN, Ashford.
- Mineral**—See K58BM, Ashford.
- Mineral**—See K67CI, Ashford.
- Minnehaha Park**—See K09FZ, East Valley.
- Mirrormont**—See K03FA, Issaquah.
- Mirrormont**—See K10LA, Issaquah.
- Molson**—K05HK, Oroville TV Assn. Inc., 1522 Golden St., Oroville, WA (KSPS-TV Ch. 7 Spokane)—1-w.
- Molson**—K09BM, Oroville TV Assn. Inc., 1522 Golden St., Oroville, WA (KREM-TV Ch. 2 Spokane)—1-w.
- Molson**—K11BT, Oroville TV Assn. Inc., 1522 Golden St., Oroville, WA (KHQ-TV Ch. 6 Spokane)—1-w.
- Molson**—K13RU, Oroville TV Assn. Inc., 1522 Golden St., Oroville, WA (KXLY-TV Ch. 4 Spokane)—1-w.
- Monitor**—See K51AE, Cashmere.
- Monitor**—See K53AH, Cashmere.
- Monitor**—See K55BN, Cashmere.
- Montesano**—See K72BM, Eima.
- Moses Lake**—See K08CN, Ephrata.
- Moses Lake**—See K11EY, Ephrata.
- Moses Lake**—See K13EP, Ephrata.
- Moses Lake, Othello, Royal City & Warden**—K52AF, Peoples TV Assn. Inc., Box 315, Soap Lake, WA (KSPS-TV Ch. 7 Spokane)—100-w.
- Moses Lake, Othello, Royal City & Warden**—K55DJ, Peoples TV Assn. Inc., Box 315, Soap Lake, WA (KREM-TV Ch. 2 Spokane)—100-w.
- Moses Lake, Othello, Royal City & Warden**—K58BL, Peoples TV Assn. Inc., Box 315, Soap Lake, WA (KXLY-TV Ch. 4 Spokane)—100-w.
- Mossyrock**—See K72CT, Glenoma.
- National**—See K50AJ, Ashford.
- National**—See K56BN, Ashford.
- National**—See K67CI, Ashford.
- Neah Bay**—K55AQ, Makah Indian Tribe, Box 277, Neah Bay, WA (KOMO-TV Ch. 4 Seattle)—100-w.
- Neah Bay**—K57AI, Makah Indian Tribe, Box 277, Neah Bay, WA (KING-TV Ch. 5 Seattle)—100-w.
- Neah Bay**—K59AN, Makah Indian Tribe, Box 277, Neah Bay, WA (KIRO-TV Ch. 7 Seattle)—100-w.
- Neah Bay**—K61BI, Makah Indian Tribe, Box 277, Neah Bay, WA (KCTS-TV Ch. 9 Seattle)—100-w.
- Nile Valley**—K06BD, Nile Valley TV Assn., Box 43, Nile Star Rte., Naches, WA (KNDD Ch. 23 Yakima)—10-w.
- Nile Valley**—K07CD, Nile Valley TV Assn., Box 43, Nile Star Rte., Naches, WA (KIMA-TV Ch. 29 Yakima)—10-w.
- North Spokane**—K11GD, Spokane TV Inc., W. 500 Boone Ave., Spokane, WA 99201 (KXLY-TV Ch. 4 Spokane)—10-w.
- NW Pacific Heights (Spokane)**—K09NN, Spokane TV Inc., W. 500 Boone Ave., Spokane, WA 99201 (KXLY-TV Ch. 4 Spokane)—10-w.
- Oakville**—K10GW, Town of Oakville, Box 52, Oakville, WA (KIRO-TV Ch. 7 Seattle)—1-w.
- Ocean City**—See K08DL, Copalis.
- Ocean City**—See K10EK, Copalis.
- Ocean City**—See K12DO, Copalis.
- Ocean Shores**—See K08DL, Copalis.
- Ocean Shores**—See K10EK, Copalis.
- Ocean Shores**—See K12DO, Copalis.
- Ocoosa**—See K08DL, Copalis.
- Ocoosa**—See K10EK, Copalis.
- Ocoosa**—See K12DO, Copalis.
- Odessa**—K09AR, Odessa TV Club, 408 E. Third, Odessa, WA (KXLY-TV Ch. 4 Spokane)—1-w.
- Odessa**—K11AR, Odessa TV Club, 408 E. Third, Odessa, WA (KHQ-TV Ch. 6 Spokane)—1-w.
- Odessa**—K13IJ, Odessa TV Club, 408 E. Third, Odessa, WA (KREM-TV Ch. 2 Spokane)—1-w.
- Odessa**—K64AB, Odessa TV Club, 408 E. Third, Odessa, WA (KSPS-TV Ch. 7 Spokane)—100-w.
- Okanogan**—See K19AU, Omak.
- Okanogan & Omak**—K13NK, TV Reception District 1, Okanogan County, Omak, WA (KSPS-TV Ch. 7 Spokane)—1-w.
- Okanogan, Omak, Pine Creek area & Tunk Valley**—K07DG, TV Reception District 1,

- Okanogan County, Omak, WA (KREM-TV Ch. 2 Spokane)—1-w.
- Okanogan, Omak, Pine Creek area & Tunk Valley**—K09DG, TV Reception District 1, Okanogan County, Omak, WA (KXLY-TV Ch. 4 Spokane)—1-w.
- Okanogan, Omak, Pine Creek area & Tunk Valley**—K11DM, TV Reception District 1, Okanogan County, Omak, WA (KHQ-TV Ch. 6 Spokane)—1-w.
- Olympia**—K46AJ, KIRO Inc., Broadcast House, 2807 Third Ave., Seattle, WA 98111-7777 (KIRO-TV Ch. 7 Seattle)—100-w.
- Omak**—See K07DG, Okanogan.
- Omak**—See K09DG, Okanogan.
- Omak**—See K11DM, Okanogan.
- Omak**—See K13NK, Okanogan.
- * **Omak & Okanogan**—K19AU, Inland Northwest Television Inc., Box 8115, Spokane, WA (KAYU-TV Ch. 28 Spokane)—100-w.
- Onalaska**—See K72CT, Glenoma.
- Orondo**—See K08BA, Entiat.
- Orondo**—See K09BJ, Entiat.
- Orondo**—See K10BA, Entiat.
- Orondo**—See K11BI, Entiat.
- Orondo**—See K12BE, Entiat.
- Orondo**—See K13BI, Entiat.
- * **Orondo**—K39AE, Apple Valley ETV Assn., 50 N. Iowa Ave., East Wenatchee, WA (KWSU-TV Ch. 10 Pullman)—100-w.
- Oroville**—K02MO, Oroville TV Assn. Inc., 1522 Golden St., Oroville, WA (KREM-TV Ch. 2 Spokane)—1-w.
- Oroville**—K05AM, Oroville TV Assn. Inc., 1522 Golden St., Oroville, WA (KXLY-TV Ch. 4 Spokane)—1-w.
- Oroville**—K06JR, Oroville TV Assn. Inc., 1522 Golden St., Oroville, WA (KHQ-TV Ch. 6 Spokane)—1-w.
- Oroville**—K07SB, Oroville TV Assn. Inc., 1522 Golden St., Oroville, WA (KSPS-TV Ch. 7 Spokane)—1-w.
- Oroville**—See K69AY, Ellersford.
- Othello**—See K52AF, Moses Lake.
- Othello**—See K55DJ, Moses Lake.
- Othello**—See K58BL, Moses Lake.
- Othello**—See K68BV, Moses Lake.
- Pacific Beach**—See K08DL, Copalis.
- Pacific Beach**—See K10EK, Copalis.
- Pacific Beach**—See K12DO, Copalis.
- Pasadena Park**—See K11NU, East Valley.
- Pasco**—See K66BW, Richland.
- Pasco**—K76CQ, Washington State University, Edward R. Murrow Communications Center, Pullman, WA 99164 (KWSU-TV Ch. 10 Pullman)—100-w.
- Pateros**—See K08AP, Brewster.
- Pateros**—See K10AP, Brewster.
- Pateros**—See K12AV, Brewster.
- Pateros**—See K53CX, Brewster.
- Pateros**—See K56BK, Brewster.
- Peshastin**—See K03DU, Leavenworth.
- Peshastin**—See K05FF, Leavenworth.
- Peshastin**—See K07LA, Leavenworth.
- Pine Creek**—See K07DG, Okanogan.
- Pine Creek**—See K09DG, Okanogan.
- Pine Creek**—See K11DM, Okanogan.
- Pine Creek**—See K69AY, Ellersford.
- Plain**—See K08FC, Lake Wenatchee.
- Plain**—See K10KE, Lake Wenatchee.
- Plain**—See K12MB, Lake Wenatchee.
- Point Pulley & Puget Sound (surrounding west shoreline)**—K78BM, Bonneville Holding Co., c/o KIRO Inc., 2807 Third Ave., Seattle, WA 98121 (KIRO-TV Ch. 7 Seattle)—100-w.
- Port Angeles**—K61CG, KIRO Inc., Broadcast House, 2807 Third Ave., Seattle, WA 98111-7777 (KIRO-TV Ch. 7 Seattle)—100-w.
- Prescott**—K08DX, Prescott TV System Inc., Prescott, WA (KVEW Ch. 42 Kennewick-Pasco-Richland)—1-w.
- Prescott**—K10EJ, Prescott TV System Inc., Prescott, WA (KEPR-TV Ch. 19 Pasco-Kennewick-Richland)—1-w.
- Prescott**—K12DM, Prescott TV System Inc., Prescott, WA (KHQ-TV Ch. 6 Spokane)—1-w.
- Prescott**—K66BT, Prescott School District No. 402-37, Box 65, A St., Prescott, WA (KSPS-TV Ch. 7 Spokane)—10-w.
- Puget Sound**—See K78BM, Point Pulley.
- Puyallup**—K79BE, KIRO Inc., Broadcast House, 2807 Third Ave., Seattle, WA 98111-7777 (KIRO-TV Ch. 7 Seattle)—100-w.
- Quinault**—K07CS, Quinault TV Inc., Amanda Park, WA (KOMO-TV Ch. 4 Seattle)—1-w.
- Quinault**—K10CP, Quinault TV Inc., Amanda Park, WA (KING-TV Ch. 5 Seattle)—1-w.
- Quinault**—K12CL, Quinault TV Inc., Amanda Park, WA (KOIN-TV Ch. 6 Portland, OR)—1-w.
- Quincy**—K21AJ, Quincy Valley TV Inc., 206 H St. SE, Quincy, WA (KREM-TV Ch. 2 Spokane)—20-w.
- Quincy**—K24AJ, Quincy Valley TV Inc., 206 H St. SE, Quincy, WA (KXLY-TV Ch. 4 Spokane)—100-w.
- Quincy**—K70EP, Quincy Valley TV Inc., 206 H St. SE, Quincy, WA (KSPS-TV Ch. 7 Spokane)—20-w.
- Quincy**—K83AJ, Quincy Valley TV Inc., 206 H St. SE, Quincy, WA (KHQ-TV Ch. 6 Spokane)—100-w.
- Rice**—See K08HY, Kettle Falls.
- Rice**—See K10GJ, Kettle Falls.
- Rice**—See K13IQ, Kettle Falls.
- Richland, Kennewick & Pasco**—K66BW, Full Gospel Business Men's Fellowship, International-Trl City Chapter, c/o Clifford Rice, 3112 W. 10th Ave., Kennewick, WA (WDLI Ch. 17 Canton, OH via satellite)—100-w.
- Riverside**—K08CY, TV Reception District 1, Okanogan County, Omak, WA (KHQ-TV Ch. 6 Spokane)—1-w.
- Riverside**—K10DM, TV Reception District 1, Okanogan County, Omak, WA (KXLY-TV Ch. 4 Spokane)—1-w.
- Riverside**—K12CV, TV Reception District 1, Okanogan County, Omak, WA (KREM-TV Ch. 2 Spokane)—1-w.
- * **Riverside & vicinity**—K57BZ, TV Reception District 1, Okanogan County, Omak, WA (KSPS-TV Ch. 7 Spokane)—100-w.
- Rock Island**—See K09CL, Malaga.
- Rock Island**—See K11CS, Malaga.
- Rock Island**—See K13CQ, Malaga.
- Royal City**—See K52AF, Moses Lake.
- Royal City**—See K55DJ, Moses Lake.
- Royal City**—See K58BL, Moses Lake.
- Royal City**—See K68BV, Moses Lake.
- San Poll Valley**—See K11QB, Keller.
- * **Seattle**—CH. 59, Ch. 59, Neighborhood TV Co. Inc., Box 22073, Phoenix, AZ 85028 (KUSK Ch. 7 Prescott, AZ via satellite)—100-w.
- * **Seattle**—NEW, Ch. 52, Trinity Bcstg. of Seattle Inc., 815 NE Northgate Way, Seattle, WA (KTBN-TV Ch. 40 Santa Ana-Los Angeles, CA)—1000-w.
- Seattle (Beach Dr. area)**—K02EO, KIRO Inc., Broadcast House, 2807 Third Ave., Seattle, WA 98111-7777 (KIRO-TV Ch. 7 Seattle)—1-w.
- Seattle (western shore of Lake Washington)**—K02CU, Gaylord Broadcasting Co., Box 11411, Tacoma, WA 98411 (KSTW Ch. 11 Seattle-Tacoma)—1-w.
- Skykomish**—K09LA, Upper Skykomish Valley TV District, Box 66285, Seattle, WA (KOMO-TV Ch. 4 Seattle)—1-w.
- Skykomish**—K11LG, Upper Skykomish Valley TV District, Box 66285, Seattle, WA (KING-TV Ch. 5 Seattle)—1-w.
- Skykomish**—K13LP, Upper Skykomish Valley TV District, Box 66285, Seattle, WA (KIRO-TV Ch. 7 Seattle)—1-w.
- Soap Lake**—See K08CN, Ephrata.
- Soap Lake**—See K11EY, Ephrata.
- Soap Lake**—See K13EP, Ephrata.
- Soap Lake**—See K60AE, Ephrata.
- South Wenatchee**—See K08CG, Malaga.
- South Wenatchee**—See K10CM, Malaga.
- South Wenatchee**—See K12CF, Malaga.
- Spokane**—See K09FZ, East Valley.
- Spokane**—See K11NU, East Valley.
- Spokane**—K72AI, Libby Video Club, Box 856, Libby, MT (KREM-TV Ch. 2 Spokane)—20-w.
- Spokane (NW section)**—K10KI, Spokane TV Inc., W. 500 Boone Ave., Spokane, WA 99201 (KXLY-TV Ch. 4 Spokane)—1-w.
- Spokane (west section)**—K13HE, Spokane TV Inc., W. 500 Boone Ave., Spokane, WA 99201 (KXLY-TV Ch. 4 Spokane)—1-w.
- Stemilt**—See K63AO, Colocuckum.
- Stemilt**—See K65AU, Colocuckum.
- Stemilt**—See K67CD, Colocuckum.
- Stemilt**—See K69BF, Colocuckum.
- Stemilt**—See K79BY, Colocuckum.
- Suncrest**—See K11NT, Long Lake.
- * **Sunnyside**—K55CY, Full Gospel Business Men's Fellowship, International-Portland Chapter, 1171 NE 72nd, Portland, OR (WDLI Ch. 17 Canton, OH via satellite)—100-w.
- Sunnyslope**—See K08CG, Malaga.
- Sunnyslope**—See K10CM, Malaga.
- Sunnyslope**—See K12CF, Malaga.
- * **Tacoma**—CH. 45, Ch. 45, Neighborhood TV Co. Inc., Box 22073, Phoenix, AZ 85028 (KUSK Ch. 7 Prescott, AZ via satellite)—100-w.
- Taholah**—K07HF, Quinault Tribal Council, Taholah, OR (KOMO-TV Ch. 4 Seattle)—1-w.
- Taholah**—K09HM, Quinault Tribal Council, Taholah, OR (KING-TV Ch. 5 Seattle)—1-w.
- Taholah**—K13HR, Quinault Tribal Council, Taholah, OR (KSTW Ch. 11 Seattle-Tacoma)—1-w.
- Tonasket-Ellisford**—K08CX, TV Reception District 1, Okanogan County, Box 109, Rte. 1, Okanogan, WA (KHQ-TV Ch. 6 Spokane)—10-w.
- Tonasket-Ellisford**—K10DL, TV Reception District 1, Okanogan County, Omak, WA (KREM-TV Ch. 2 Spokane)—10-w.
- Tonasket-Ellisford**—K12CX, TV Reception District 1, Okanogan County, Omak, WA (KXLY-TV Ch. 4 Spokane)—10-w.
- * **Tonasket-Ellisford**—K67CL, TV Reception District 1, Okanogan County, Omak, WA (KSPS-TV Ch. 7 Spokane)—100-w.
- Trout Lake**—K04GC, Trout Lake TV Assn., Trout Lake, WA (KGW-TV Ch. 8 Portland, OR)—1-w.
- Trout Lake**—K05AP, Trout Lake TV Assn., Trout Lake, WA (KPTV Ch. 12 Portland, OR)—1-w.
- Trout Lake**—K09KW, Trout Lake TV Assn., Trout Lake, WA (KOIN-TV Ch. 6 Portland, OR)—1-w.
- Tunk Valley**—See K07DG, Okanogan.
- Tunk Valley**—See K09DG, Okanogan.
- Tunk Valley**—See K11DM, Okanogan.
- Tunk Valley**—See K69AY, Ellersford.
- Twisp & Winthrop**—K08AY, TV Reception District 2 of Okanogan County, Winthrop, WA (KREM-TV Ch. 2 Spokane)—5-w.
- Twisp & Winthrop**—K10BD, TV Reception District 2 of Okanogan County, Winthrop, WA (KXLY-TV Ch. 4 Spokane)—5-w.
- Twisp & Winthrop**—K12BA, TV Reception District 2 of Okanogan County, Winthrop, WA (KHQ-TV Ch. 6 Spokane)—5-w.

Translators—Washington

Upper Squilchuck rural area—K09FF, Apple Valley ETV Assn., 50 N. Iowa Ave., East Wenatchee, WA (KREM-TV Ch. 2 Spokane)—1-w.

Upper Squilchuck rural area—K11FJ, Apple Valley TV Assn. Inc., Box 582, Wenatchee, WA (KXLY-TV Ch. 4 Spokane)—1-w.

Upper Squilchuck rural area—K13EZ, Apple Valley TV Assn. Inc., Box 582, Wenatchee, WA (KHQ-TV Ch. 6 Spokane)—1-w.

Vancouver—K04EI, Vancouver School District 37, 605 N. Devine Rd., Vancouver, WA (KCQV Ch. 13 Tacoma-Seattle)—1-w.

Vancouver, WA-Portland, DR—K61CL, Full Gospel Business Men's Fellowship, International-Portland Chapter, 1171 NE 72nd, Portland, DR (WDLI Ch. 17 Canton, DH via satellite)—100-w.

Vantage—See K07EC, Beverly.

Vantage—See K09EF, Beverly.

Vantage—See K12EN, Beverly.

Wakefield—See K08CW, Jackass Butte.

Wakefield—See K10DK, Jackass Butte.

Wakefield—See K12CW, Jackass Butte.

Warden—See K52AF, Moses Lake.

Warden—See K55DJ, Moses Lake.

Warden—See K58BL, Moses Lake.

Warden—See K68BV, Moses Lake.

Wenatchee—See K18AD, East Wenatchee.

Wenatchee—See K45AC, East Wenatchee.

Wenatchee—See K63AD, Colockum.

Wenatchee—See K65AU, Colockum.

Wenatchee—See K67CD, Colockum.

Wenatchee—See K69BF, Colockum.

Wenatchee—See K79BY, Colockum.

Westport—See K08DL, Copalis.

Westport—See K10EK, Copalis.

Westport—See K12D0, Copalis.

White River—See K20CI, Hood River.

White Salmon—See K68AJ, Hood River.

White Salmon—See K74BE, Hood River.

Wilson Creek—See K60AE, Ephrata.

Winthrop—See K08AY, Twisp.

Winthrop—See K10BD, Twisp.

Winthrop—See K12BA, Twisp.

Winton—See K03EC, Merritt.

Winton—See K05FN, Merritt.

Wishka Valley—See K08GS, Aberdeen.

Wishka Valley—See K10GX, Aberdeen.

Wishka Valley—See K12HN, Aberdeen.

WEST VIRGINIA

Charleston—W11AM, Gateway Communications Inc., 625 4th Ave., Huntington, WV (WOWK-TV Ch. 13 Huntington-Charleston)—1-w.

Georges Run Road—W13AW, Short Gap TV Assn., Rte. 1, Keyser, WV (WJAC-TV Ch. 6 Johnstown, PA)—5-w.

Grant County, Keyser & Mineral County (rural area)—W48AA, West Virginia Educational Bcstg. Authority, Box AH, Beckley, WV 25802-2831 (WNPB-TV Ch. 24 Morgantown)—1000-w.

Hampshire & Morgan County rural area—W41AD, West Virginia Educational Bcstg. Authority, Box AH, Beckley, WV 25802-2831 (WNPB-TV Ch. 24 Morgantown)—100-w.

Huntington—W55AT, Channel America LPTV Holdings Inc., Suite 804, 24 W. 57th St., New York, NY 10019 (KUSK Ch. 7 Prescott, AZ via satellite)—100-w. **Note:** Operating as LPTV.

Keyser—See W48AA, Grant County.

Martinsburg—W44AA, West Virginia Educational Bcstg. Authority, Box AH, Beckley, WV 25802-2831 (WNPB-TV Ch. 24 Morgantown)—1000-w.

Mathias—W17AL, Hardy City Rural Development Authority, County Courthouse, Washington St., Moorefield, WV 26836 (WNPB-TV Ch. 24 Morgantown)—10-w.

Mineral County—See W48AA, Grant County.

Moorefield—W70AE, Valley TV Cooperative Inc., Moorefield, WV (WUSA Ch. 9 Washington, DC)—10-w.

Moorefield—W80AD, Valley TV Cooperative Inc., Moorefield, WV (WJAC-TV Ch. 6 Johnstown, PA)—10-w.

Morgan County—See W41AD, Hampshire.

Parkersburg—W57AG, West Virginia Educational Bcstg. Authority, Box AH, Beckley, WV 25802-2831 (WPBY-TV Ch. 33 Huntington)—1000-w.

Romney—W69AC, West Virginia Educational Bcstg. Authority, Box AH, Beckley, WV 25802-2831 (WNPB-TV Ch. 24 Morgantown)—100-w.

Wardensville—W15AD, Hardy City Rural Development Authority, County Courthouse, Washington St., Moorefield, WV 26836 (WNPB-TV Ch. 24 Morgantown)—100-w.

Wheeling—W41AA, West Virginia Educational Bcstg. Authority, Box AH, Beckley, WV 25802-2831 (WNPB-TV Ch. 24 Morgantown)—1000-w.

Williamstown—W75AG, Gateway Communications Inc., 625 4th Ave., Huntington, WV (WDWK-TV Ch. 13 Huntington-Charleston)—1-w.

WISCONSIN

★ **Armstrong Creek**—W39AE, State of Wisconsin-Educational Communications Board, 3319 W. Beltline Hwy., Madison, WI 53713—100-w.

★ **Bloomington**—W49AG, State of Wisconsin-Educational Communications Board, 3319 W. Beltline Hwy., Madison, WI 53713 (WHLA-TV Ch. 31 La Crosse)—100-w.

Darlington—W56AB, City of Darlington, 116 E. Louisa St., Darlington, WI (WMTV Ch. 15 Madison)—100-w.

Darlington—W67AC, City of Darlington, 116 E. Louisa St., Darlington, WI (WHA-TV Ch. 21 Madison)—100-w.

Darlington—W69AB, City of Darlington, 116 E. Louisa St., Darlington, WI (WKDW-TV Ch. 27 Madison)—100-w.

★ **Fence**—W54AR, State of Wisconsin-Educational Communications Board, 3319 W. Beltline Hwy., Madison, WI 53713 (WPNE Ch. 38 Green Bay)—100-w.

Fond du Lac—W70AD, Hearst Corp., 759 N. 19th St., Milwaukee, WI (WISN-TV Ch. 12 Milwaukee)—100-w.

Fond du Lac—W75AJ, Nationwide Communications Inc., 115 S. Jefferson St., Green Bay, WI (WBAY-TV Ch. 2 Green Bay)—100-w.

★ **Friendship**—W53AC, State of Wisconsin-Educational Communications Board, 3319 W. Beltline Hwy., Madison, WI 53713 (WHRM-TV Ch. 20 Wausau)—100-w.

Grantsburg—W39AF, State of Wisconsin-Educational Communications Board, 3319 W. Beltline Hwy., Madison, WI 53713 (WHWC-TV Ch. 28 Menomonie)—100-w.

Green Bay & Sheboygan—W08BW, Board of Lakeshore Vocational, Technical & Adult Ed. District, 115 S. Jefferson St., Green Bay, WI (WBAY-TV Ch. 2 Green Bay)—10-w.

La Crosse—W83AH, KTTC Television Inc., 601 First Ave. SW, Rochester, MN 55902 (KTTC Ch. 10 Rochester, MN)—1-w.

Ladysmith—W63AR, Hubbard Bcstg. Inc., 3415 University Ave., St. Paul, MN 55114 (KSTP-TV Ch. 5 St. Paul-Minneapolis, MN)—100-w.

★ **Madison**—W59AY, Neighborhood TV Co. Inc., Box 22073, Phoenix, AZ 85028 (KUSK Ch. 7 Prescott, AZ via satellite)—100-w. **Note:** Authorized as LPTV.

Milwaukee—W55AS, Weigel Bcstg. Co., 141 W. Jackson Blvd., Chicago, IL (WCIU-TV Ch. 26 Chicago, IL via satellite)—100-w. **Note:** Licensed as LPTV.

Prairie du Chien, WI & McGregor, IA—K12DZ, Young Bcstg., of La Crosse Inc., 141 S. 6th St., La Crosse, WI 54601 (WKBT Ch. 8 La Crosse)—1-w.

River Falls—W55AP, State of Wisconsin-Educational Communications Board, 3319 W. Beltline Hwy., Madison, WI 53713 (WHWC-TV Ch. 28 Menomonie)—100-w.

Sayner & Vilas County—W57AR, Adams TV Acquisition Corp., 1908 Royal Palm Way, Boca Raton, FL 33432 (WSAW-TV Ch. 7 Wausau)—1000-w.

Sheboygan—See W08BW, Green Bay.

Spooner—W57AS, Hubbard Bcstg. Inc., 3415 University Ave., St. Paul, MN 55114 (KSTP-TV Ch. 5 St. Paul-Minneapolis, MN)—100-w.

Upper Door County—See W55AD, Washington Island Twp.

Vilas County—See W57AR, Sayner.

Washington Island Twp. & Upper Door County—W55AD, State of Wisconsin-Educational Communications Board, 3319 W. Beltline Hwy., Madison, WI 53713 (WPNE Ch. 38 Green Bay)—100-w.

WYOMING

La Barge—See K09IJ, California Oil Camp.

Afton, Auburn, Fairview, Grover & Smoot—K11DM, Star Valley TV System, Box 23, Afton, WY (KIDK Ch. 3 Idaho Falls-Pocatello-Blackfoot, ID)—1-w.

Alta—See K02KD, Driggs, ID.

Alta—See K07QC, Driggs, ID.

Arapahoe, Fremont County (rural) & Riverton—K03ER, Riverton Fremont TV Club Inc., Box 628, 113 S. Second E, Riverton, WY (KCNC-TV Ch. 4 Denver, CO)—10-w.

Arapahoe, Fremont County (rural) & Riverton—K05FT, Riverton Fremont TV Club Inc., Box 628, 113 S. Second E, Riverton, WY (KRMA-TV Ch. 6 Denver, CO)—10-w.

Arvada & Horse Creek—K08GH, Arvada TV Assn., Arvada, WY (KTWO-TV Ch. 2 Casper)—1-w.

Auburn—See K11DM, Afton.

Baggs—See K08BM, Lower Snake River.

Banner, Kerney, Lower Piney & Story—K05AW, Story-Banner Community TV, Box 234, Story, WY (KTQV Ch. 2 Billings, MT)—1-w.

Bear River, Evanston & Uinta County—K08IF, Bridger Valley, Daggett Cnty ETV Cooperative, Services Board, Box 163, Mountain View, WY (KUED Ch. 7 Salt Lake City, UT)—10-w.

Beaver Ridge, Cora, Daniel, Green River & Pinedale area—K05DK, Cora Peak TV Assn., Daniel, WY (KTWO-TV Ch. 2 Casper)—10-w.

Bedford, Etna, Freedom, Thayne & Turnerville—K05GJ, Lower Star Valley Non-Profit TV Assn., Box 276, Thayne, WY (KIFI-TV Ch. 8 Idaho Falls-Pocatello-Blackfoot, ID)—10-w.

Bedford, Etna, Freedom, Thayne & Turnerville—K07PB, Lower Star Valley Non-Profit TV Assn., Box 276, Thayne, WY (KIDK Ch. 3 Idaho Falls-Pocatello-Blackfoot, ID)—10-w.

Bedford, Etna, Freedom, Thayne & Turnerville—K12LI, Lower Star Valley Non-Profit TV Assn., Box 276, Thayne, WY (KPIV Ch. 6 Pocatello-Blackfoot-Idaho Falls, ID)—10-w.

Big Goose & Ranchester—K04FD, Sheridan TV Translator Inc., Box 150, Sheridan, WY 82801 (KTWO-TV Ch. 2 Casper)—1-w.

- Big Goose Community, Fort MacKenzie & Sheridan**—K06AT, Sheridan TV Translator Inc., Box 150, Sheridan, WY 82801 (KTWO-TV Ch. 2 Casper)—10-w.
- Big Laramie Valley, Bosler & Laramie**—K03CR, Laramie Plains Antenna TV Assn. Inc., Box 188, Laramie, WY (KUSA-TV Ch. 9 Denver, CO)—10-w.
- Big Laramie Valley, Bosler & Laramie**—K10FQ, Laramie Plains Antenna TV Assn. Inc., Box 188, Laramie, WY (KCNC-TV Ch. 4 Denver, CO)—10-w.
- Big Laramie Valley, Bosler & Laramie**—K12FY, Laramie Plains Antenna TV Assn. Inc., Box 188, Laramie, WY (KCNC-TV Ch. 4 Denver, CO)—10-w.
- Big Piney**—K10HO, Upper Green River TV System, Big Piney, WY (KTVX Ch. 4 Salt Lake City, UT)—10-w.
- Big Piney & La Barge**—K04FV, Tulsa TV Assn., La Barge, WY (KUTV Ch. 2 Salt Lake City, UT)—5-w.
- Big Piney, Boulder, Cottonwood Creek, Daniel, East Fork River, El Paso Natural Gas Camp, Fork River (rural), Horse Creek & Speedway Road**—K07HM, Upper Green River TV System, Big Piney, WY (KTWO-TV Ch. 2 Casper)—1-w.
- Big Piney, Boulder, Cottonwood Creek, Daniel, East Fork River, El Paso Natural Gas Camp, Fork River (rural), Horse Creek & Speedway Road**—K12AH, Upper Green River TV System, Big Piney, WY (KIDK Ch. 3 Idaho Falls-Pocatello-Blackfoot, ID)—1-w.
- Bigelow Beach Area**—K40BX, Daggett County TV Dept., County Courthouse, Manila, UT 84046 (KTVX Ch. 4 Salt Lake City, UT)—20-w.
- Bitter Creek, Recluse, Spotted Horse & Wildcat areas**—K10BL, Spotted Horse TV Booster Club, Spotted Horse, WY (KTWO-TV Ch. 2 Casper)—1-w.
- Bobtail Creek**—See K10LL, Pipe Creek.
- Bondurant**—K69DD, K2 Radio Ltd. Partnership, Box 2720, Casper, WY 82602 (KTWO-TV Ch. 2 Casper)—100-w.
- Bondurant area**—K11MJ, Hoback Basin TV, Bondurant, WY (KIDK Ch. 3 Idaho Falls-Pocatello-Blackfoot, ID)—1-w.
- Bondurant area**—K13NB, Hoback Basin TV, Bondurant, WY (KTWO-TV Ch. 2 Casper)—1-w.
- Bosler**—See K03CR, Big Laramie Valley.
- Bosler**—See K10FQ, Big Laramie Valley.
- Bosler**—See K12FY, Big Laramie Valley.
- Boulder**—See K07HM, Big Piney.
- Boulder**—See K12AH, Big Piney.
- Bryan, Granger, Peru & Trona Plant (E of Granger)**—K03ES, Upper Bear River TV Service, Box 547, Evanston, WY (KSL-TV Ch. 5 Salt Lake City, UT)—5-w.
- Bryan, Granger, Peru & Trona Plant (E of Granger)**—K06IW, Upper Bear River TV Service, Box 547, Evanston, WY (KTVX Ch. 4 Salt Lake City, UT)—5-w.
- Bryan, Granger, Peru & Trona Plant (E of Granger)**—K07OI, Upper Bear River TV Service, Box 547, Evanston, WY (KUTV Ch. 2 Salt Lake City, UT)—5-w.
- Buffalo**—K06HM, Buffalo TV Assn., 80 S. Main St., Buffalo, WY (KTWO-TV Ch. 2 Casper)—10-w.
- Buffalo**—K09KS, Buffalo TV Assn., 80 S. Main St., Buffalo, WY (KTVQ Ch. 2 Billings, MT)—10-w.
- Buffalo**—K13LI, Buffalo TV Assn., 80 S. Main St., Buffalo, WY (KHSD-TV Ch. 11 Lead, SD)—10-w.
- California Oil Camp, Calpet, Fontenelle, La Barge & Utah Oil Camp**—K06FD, Tulsa TV Assn., La Barge, WY (KTVX Ch. 4 Salt Lake City, UT)—5-w.
- California Oil Camp, Calpet, Fontenelle, La Barge & Utah Oil Camp**—K09IJ, Tulsa TV Assn., La Barge, WY (KTWO-TV Ch. 2 Casper)—1-w.
- Calpet**—See K06FD, California Oil Camp.
- Calpet**—See K09IJ, California Oil Camp.
- Campbell County**—See K08AA, Wyodak.
- Carbon County (rural) & Rawlins**—K56AV, Jeffrey City Community TV Assn., Box 306, Jeffrey City, WY (KGWC-TV Ch. 14 Casper)—100-w.
- Carbon County (rural) & Rawlins**—K58AM, Jeffrey City Community TV Assn., Box 306, Jeffrey City, WY (KCNC-TV Ch. 4 Denver, CO)—100-w.
- Carlisle, Hulett, New Haven & Oshota**—K07GL, Little Missouri Butte TV Assn., Hulett, WY (KTWO-TV Ch. 2 Casper)—1-w.
- Carlisle, Inyan Kara, Sundance & Williams Divide**—K09AC, Sundance Community TV Assn., Sundance, WY (KTWO-TV Ch. 2 Casper)—1-w.
- Carlisle, Inyan Kara, Sundance & Williams Divide**—K12AD, Sundance Community TV Assn., Sundance, WY (KOTA-TV Ch. 3 Rapid City, SD)—1-w.
- Carter**—K08HB, Upper Bear River TV Service, Box 547, Evanston, WY (KTVX Ch. 4 Salt Lake City, UT)—10-w.
- Carter**—K10HR, Upper Bear River TV Service, Box 547, Evanston, WY (KUTV Ch. 2 Salt Lake City, UT)—10-w.
- Carter**—K12ID, Upper Bear River TV Service, Box 547, Evanston, WY (KSL-TV Ch. 5 Salt Lake City, UT)—10-w.
- Casper**—K06KH, Casper Community College District, 125 College Dr., Casper, WY (KRMA-TV Ch. 6 Denver, CO)—100-w.
- * Casper**—K13UC, Manna Media Corp., 111 E. 2nd St., Casper, WY 82601—100-w.
- Casper, Glenrock, Midwest & rural areas**—K20AB, Hi Ho Bcstg. Corp. of Wyoming, 1121 Arapahoe, Thermopolis, WY (KFNE Ch. 10 Lander-Riverton-Thermopolis-Worland)—1000-w.
- Clark & rural area**—K07QA, Park County, Box 110, Cody, WY 82414 (KRMA-TV Ch. 6 Denver, CO)—10-w.
- Clark & rural area**—K09OH, Park County, Box 110, Cody, WY 82414 (KULR-TV Ch. 8 Billings, MT)—10-w.
- Clark & rural area**—K11PK, Park County, Box 110, Cody, WY 82414 (KTWO-TV Ch. 2 Casper)—10-w.
- Clark & rural area**—K13QA, Park County, Box 110, Cody, WY 82414 (KTVQ Ch. 2 Billings, MT)—10-w.
- Clarks Fork**—See K11QL, Sunlight Basin.
- Clarks Fork & Sugarloaf Mountain areas**—K02LH, Park County, Box 110, Cody, WY 82414 (KRMA-TV Ch. 6 Denver, CO)—10-w.
- Clarks Fork & Sugarloaf Mountain areas**—K06KT, Park County, Box 110, Cody, WY 82414 (KTWO-TV Ch. 2 Casper)—10-w.
- Clarks Fork (Yellowstone River) & Sugarloaf Mountain areas**—K07GG, Park County, Box 110, Cody, WY 82414 (KTVQ Ch. 2 Billings, MT)—1-w.
- Clarks Fork (Yellowstone River) & Sugarloaf Mountain areas**—K09GI, Park County, Box 110, Cody, WY 82414 (KULR-TV Ch. 8 Billings, MT)—1-w.
- Clarks Fork Canyon & Sunlight Basin areas**—K04DB, Park County, Box 110, Cody, WY 82414 (KTVQ Ch. 2 Billings, MT)—10-w.
- Clarks Fork Canyon & Sunlight Basin areas**—K05CC, Park County, Box 110, Cody, WY 82414 (KULR-TV Ch. 8 Billings, MT)—10-w.
- Clarks Fork, WY & Cooke City & Silver Gate, MT**—K11GE, Shoshone River Power Inc., Box 780, Cody, WY (KTVQ Ch. 2 Billings, MT)—1-w.
- Clarks Fork, WY & Cooke City & Silver Gate, MT**—K13FW, Shoshone River Power Inc., Box 780, Cody, WY (KULR-TV Ch. 8 Billings, MT)—1-w.
- Clear Creek area & Clearmont**—K08JU, Clearcreek TV Booster Assn., Box 132, Clearmont, WY (KTWO-TV Ch. 2 Casper)—1-w.
- Clearmont**—See K08JU, Clear Creek.
- Cody**—K06AZ, Cody TV Club, Rte. 1, Cody, WY (KULR-TV Ch. 8 Billings, MT)—1-w.
- Cody**—K11BZ, Cody TV Club, Rte. 1, Cody, WY (KTVQ Ch. 2 Billings, MT)—1-w.
- Cody**—K13GJ, Cody TV Club, Rte. 1, Cody, WY (KTWO-TV Ch. 2 Casper)—1-w.
- * Cody**—K45BW, Park County, Box 110, Cody, WY 82414 (KGWL-TV Ch. 5 Lander-Riverton)—100-w.
- Cody, Powell & rural area**—K47AD, Park County, Box 110, Cody, WY 82414 (KGWC-TV Ch. 14 Casper)—100-w.
- Cody, Powell & rural area**—K49AI, Park County, Box 110, Cody, WY 82414 (KRMA-TV Ch. 6 Denver, CO)—100-w.
- Cody, Powell & rural area**—K51AK, Park County, Box 110, Cody, WY 82414 (KTWO-TV Ch. 2 Casper)—100-w.
- Cody, Powell & rural area**—K53AL, Park County, Box 110, Cody, WY 82414 (KULR-TV Ch. 8 Billings, MT)—100-w.
- Cody, Powell & rural area**—K55CA, Park County, Box 110, Cody, WY 82414 (KTVQ Ch. 2 Billings, MT)—100-w.
- Cokeville**—K08HM, Cokeville TV Corp., Box 317, Cokeville, WY (KUTV Ch. 2 Salt Lake City, UT)—1-w.
- Cokeville**—K10IF, Cokeville TV Corp., Box 317, Cokeville, WY (KTVX Ch. 4 Salt Lake City, UT)—1-w.
- Cokeville**—K13FS, Cokeville TV Corp., Box 317, Cokeville, WY (KSL-TV Ch. 5 Salt Lake City, UT)—1-w.
- Cora**—See K05DK, Beaver Ridge.
- Cottonwood Creek**—See K07HM, Big Piney.
- Cottonwood Creek**—See K12AH, Big Piney.
- Crooks Gap Mining & Oil Camps & Rural Cottonwood Campground**—K06IK, Jeffrey City Community TV Assn., Box 306, Jeffrey City, WY (KDUH-TV Ch. 4 Scottsbluff, NE)—10-w.
- Daniel**—See K05DK, Beaver Ridge.
- Daniel**—See K07HM, Big Piney.
- Daniel**—See K12AH, Big Piney.
- Dayton & Tongue River**—K05AC, Dayton TV Assn., Box 123, Dayton, WY (KTVQ Ch. 2 Billings, MT)—1-w.
- Dayton & Tongue River**—K10AE, Dayton TV Assn., Box 123, Dayton, WY (KULR-TV Ch. 8 Billings, MT)—1-w.
- Douglas**—K04DE, Douglas Entertainment Co., Box 14, Rte. 1, Douglas, WY (KGWC-TV Ch. 14 Casper)—1-w.
- Douglas**—K09KO, Douglas Entertainment Co., Box 14, Rte. 1, Douglas, WY (KDUH-TV Ch. 4 Scottsbluff, NE)—1-w.
- Douglas**—K11RN, Heart of Wyoming Television Inc., Box 1, 7075 Salt Creek Rd., Casper, WY 82601 (KFNB Ch. 20 Casper)—10-w.
- Dry Lake, Point of Rocks & Thayer Junction**—K07PJ, Upper Bear River TV Service, Box 547, Evanston, WY (KUTV Ch. 2 Salt Lake City, UT)—5-w.
- Dry Lake, Point of Rocks & Thayer Junction**—K09MJ, Upper Bear River TV Service, Box 547, Evanston, WY (KSL-TV Ch. 5 Salt Lake City, UT)—5-w.
- Dry Lake, Point of Rocks & Thayer Junction**—K11MR, Upper Bear River TV Service, Box 547, Evanston, WY (KTVX Ch. 4 Salt Lake City, UT)—5-w.
- Dubois**—K04AF, Dubois Community TV Club, Dubois, WY (KGWC-TV Ch. 14 Casper)—1-w.
- Dubois**—K07HP, Dubois Community TV Club, Dubois, WY (KTWO-TV Ch. 2 Casper)—1-w.
- Dutch Creek area, Prairie Dog & Wyrarno**—K10GZ, Wyrarno TV Assn., Wyrarno, WY (KULR-TV Ch. 8 Billings, MT)—1-w.
- Dutch Creek area, Prairie Dog & Wyrarno**—K12CA, Wyrarno TV Assn., Wyrarno, WY (KTVQ Ch. 2 Billings, MT)—1-w.
- East Fork River**—See K07HM, Big Piney.
- East Fork River**—See K12AH, Big Piney.
- Eden & Farson**—K08IL, Sweetwater TV Co. Inc., 602 Broadway, Rock Springs, WY (KUTV Ch. 2 Salt Lake City, UT)—5-w.
- * Eden & Farson**—K10JI, Sweetwater TV Co. Inc., 602 Broadway, Rock Springs, WY (KTVX Ch. 4 Salt Lake City, UT)—5-w.
- Eden & Farson**—K12JZ, Sweetwater TV Co. Inc., 602 Broadway, Rock Springs, WY (KSL-TV Ch. 5 Salt Lake City, UT)—5-w.
- Edgerton, Linch & Midwest**—K07NZ, Salt Creek TV Assn. Inc., Box 8, 524 Peake,

Translators—Wyoming

- Midwest, WY (KHSD-TV Ch. 11 Lead, SD)—10-w.
- El Paso Natural Gas Camp**—See K07HM, Big Piney.
- El Paso Natural Gas Camp**—See K12AH, Big Piney.
- Elmo, Hanna & Medicine Bow**—K08EH, Hanna-Elmo TV Assn., Box 111, Hanna, WY (KTWO-TV Ch. 2 Casper)—1-w.
- Encampment**—K06BR, Elk Mountain TV Co., Elk Mountain, WY (KGWN-TV Ch. 5 Cheyenne)—10-w.
- Encampment**—K08CP, Elk Mountain TV Co., Elk Mountain, WY (KTWO-TV Ch. 2 Casper)—10-w.
- Etna**—See K05GJ, Bedford.
- Etna**—See K07PB, Bedford.
- Etna**—See K12LI, Bedford.
- Evanston**—See K06IF, Bear River.
- * **Evanston**—K22BU, Arapahoe County TV Club, 18100 E. Berry Dr., Aurora, CO 80015 (WTBS Ch. 17 Atlanta, GA)—1000-w.
- Evanston & Upper Bear River Valley**—K09JL, Kilburn I. Porter, Box 303, Lyman, WY (KSL-TV Ch. 5 Salt Lake City, UT)—5-w.
- Evanston & Upper Bear River Valley**—K11JQ, Kilburn I. Porter, Box 303, Lyman, WY (KUTV Ch. 2 Salt Lake City, UT)—5-w.
- Evanston & Upper Bear River Valley**—K13JV, Kilburn I. Porter, Box 303, Lyman, WY (KTVX Ch. 4 Salt Lake City, UT)—5-w.
- Fairview**—See K110M, Afton.
- Farson**—See K08IL, Eden.
- Farson**—See K10JI, Eden.
- Farson**—See K12JZ, Eden.
- Federal Mining Camp**—K07QU, Federal-American Partners, Star Rte., Gas Hills, WY (KCNC-TV Ch. 4 Denver, CO)—1-w.
- Fontenelle**—See K06FD, California Oil Camp.
- Fontenelle**—See K09IJ, California Oil Camp.
- Fork River**—See K07HM, Big Piney.
- Fork River**—See K12AH, Big Piney.
- Fort Bridger, Little America, Lonetree, Mountain View & Opal**—K09DI, Lyman TV Assn., Box 641, Lyman, WY (KSL-TV Ch. 5 Salt Lake City, UT)—1-w.
- Fort Bridger, Little America, Lonetree, Mountain View & Opal**—K11DN, Lyman TV Assn., Box 641, Lyman, WY (KUTV Ch. 2 Salt Lake City, UT)—1-w.
- Fort Bridger, Little America, Lonetree, Mountain View & Opal**—K13DH, Lyman TV Assn., Box 641, Lyman, WY (KTVX Ch. 4 Salt Lake City, UT)—1-w.
- Fort Bridger, Little America, Lyman, McKinnon, Mountain View & Opal**—K07LS, Bridger Valley, Daggett Cnty ETV Cooperative, Services Board, Box 163, Mountain View, WY (KUED Ch. 7 Salt Lake City, UT)—1-w.
- Fort MacKenzie**—See K06AT, Big Goose Community.
- Fort MacKenzie & Sheridan**—K10KP, Sheridan TV Translator Inc., Box 150, Sheridan, WY 82801 (KGWC-TV Ch. 14 Casper)—10-w.
- Fort Washakie**—See K04KD, Lander.
- Freedom**—See K05GJ, Bedford.
- Freedom**—See K07PB, Bedford.
- Freedom**—See K12LI, Bedford.
- Fremont County**—See K03ER, Arapahoe.
- Fremont County**—See K05FT, Arapahoe.
- Garland & Powell**—K05AB, City of Powell, Box 30, Powell, WY (KULR-TV Ch. 8 Billings, MT)—1-w.
- Garland & Powell**—K12AE, City of Powell, Box 30, Powell, WY (KTVQ Ch. 2 Billings, MT)—1-w.
- Gillette**—K04AB, Gillette TV Assn., Box 810, Gillette, WY (KTWO-TV Ch. 2 Casper)—1-w.
- Gillette**—K06JM, Duhamel Bcstg. Enterprises, Box 1760, Rapid City, SD 57709 (KSGW-TV Ch. 12 Sheridan)—10-w.
- Gillette**—See K08AA, Wyodak.
- * **Gillette**—K28CH, Central Wyoming College, 2660 Peck Ave., Riverton, WY 82501 (KCWC-TV Ch. 4 Lander-Riverton)—100-w.
- Glenrock**—See K20AB, Casper.
- Granger**—See K03ES, Bryan.
- Granger**—See K06IW, Bryan.
- Granger**—See K07OI, Bryan.
- Granger & Little America**—K69BY, Rocky Mountain Communications Network Inc., 300 N. Center St., Casper, WY (KGWR-TV Ch. 13 Rock Springs)—100-w.
- Green River**—See K05DK, Beaver Ridge.
- Grover**—See K110M, Afton.
- Hanna**—See K08EH, Elmo.
- Hartville & Sunrise**—K08FI, Hartville Community TV, Box 33, Hartville, WY (KTWO-TV Ch. 2 Casper)—1-w.
- Hartville & Sunrise**—K12FE, Hartville Community TV, Box 33, Hartville, WY (KGWN-TV Ch. 5 Cheyenne)—1-w.
- Hoback Junction**—K11LL, Retlaw Enterprises Inc., Box 32, Star Rte., Jackson, WY (KIDK Ch. 3 Idaho Falls-Pocatello-Blackfoot, ID)—1-w.
- Hoback Junction**—K13LY, The Post Co., Box 2148, Idaho Falls, ID 83401 (KIFI-TV Ch. 8 Idaho Falls-Pocatello-Blackfoot, ID)—1-w.
- Horse Creek**—See K07HM, Big Piney.
- Horse Creek**—See K08GH, Arvada.
- Horse Creek**—See K12AH, Big Piney.
- Hudson & rural surrounding area**—K110I, Riverton Fremont TV Club Inc., Box 628, 113 S. Second E, Riverton, WY (KTWO-TV Ch. 2 Casper)—1-w.
- Hudson & rural surrounding area**—K130Z, Riverton Fremont TV Club Inc., Box 628, 113 S. Second E, Riverton, WY (KCNC-TV Ch. 4 Denver, CO)—1-w.
- Hulett**—K06GI, Hulett TV Club, Hulett, WY (KHSO-TV Ch. 11 Lead, SD)—1-w.
- Hulett**—See K07GL, Carlisle.
- * **Hulett**—K09PG, Hulett TV Club, Hulett, WY (KIVV-TV Ch. 5 Lead-Deadwood, SD)—1-w.
- Inyan Cara**—See K09AC, Carlisle.
- Inyan Cara**—See K12AD, Carlisle.
- Jackson**—K13FZ, The Post Co., Box 2148, Idaho Falls, ID 83401 (KIFI-TV Ch. 8 Idaho Falls-Pocatello-Blackfoot, ID)—10-w.
- Jackson**—K48BM, Ambassador Media Corp., Box 667, 425 E. Center, Pocatello, WY 83201 (KPVI Ch. 6 Pocatello-Blackfoot-Idaho Falls, ID) Note: Licensed as LPTV.
- Jackson**—K56BT, KTWO Corp., Box 2720, Casper, WY 82602 (KTWO-TV Ch. 2 Casper)—100-w.
- Jackson, Hoback Canyon & South Fork**—K11GI, Retlaw Enterprises Inc., 1255 E. 17th St., Idaho Falls, ID 83401 (KIDK Ch. 3 Idaho Falls-Pocatello-Blackfoot, ID)—1-w.
- Jeffrey City**—K07NI, Jeffrey City Community TV Assn., Box 306, Jeffrey City, WY (KGWC-TV Ch. 14 Casper)—10-w.
- Jeffrey City**—K09MI, Jeffrey City Community TV Assn., Box 306, Jeffrey City, WY (KTWO-TV Ch. 2 Casper)—10-w.
- Jeffrey City**—K11MN, Jeffrey City Community TV Assn., Box 306, Jeffrey City, WY (KRMA-TV Ch. 6 Denver, CO)—10-w.
- Jeffrey City & rural area**—K13NW, Jeffrey City Community TV Assn., Box 306, Jeffrey City, WY (KCNC-TV Ch. 4 Denver, CO)—10-w.
- Kaycee**—K06IA, Powder River TV Booster Assn., Kaycee, WY (KHSO-TV Ch. 11 Lead, SD)—10-w.
- Kemey**—See K05AW, Banner.
- La Barge**—K02GE, Tulsa TV Assn., La Barge, WY (KSL-TV Ch. 5 Salt Lake City, UT)—1-w.
- La Barge**—See K04FV, Big Piney.
- La Barge**—See K06FD, California Oil Camp.
- Labarge**—K62CS, Lyman TV Assn., Box 96, Mountain View, WY 82939 (KTWO-TV Ch. 2 Casper)—20-w.
- Lake Oraw, Mondell, Newcastle & Skull Creek**—K13JK, Newcastle TV Assn. Inc., Box 331, Newcastle, WY (KIVV-TV Ch. 5 Lead-Deadwood, SD)—10-w.
- Lance Creek**—K09JI, Lance Creek TV Club, Lance Creek, WY (KOTA-TV Ch. 3 Rapid City, SD)—1-w.
- Lander**—K12HM, Lander Valley TV Assn., Box 15, Fort Washakie Rte., Lander, WY (KTWO-TV Ch. 2 Casper)—1-w.
- Lander, Riverton & Fort Washakie**—K04KD, KTWO Corp., Box 2720, Casper, WY 82602 (KTWO-TV Ch. 2 Casper)—100-w.
- Laramie**—See K03CR, Big Laramie Valley.
- Laramie**—K08IQ, Stauffer Communications Inc., 2923 E. Lincolnway, Cheyenne, WY 82001 (KGWN-TV Ch. 5 Cheyenne)—100-w.
- Laramie**—See K10FQ, Big Laramie Valley.
- Laramie**—See K12FY, Big Laramie Valley.
- * **Laramie**—K15CJ, Russell Communica-
- tions, No. 2, 137 W. Chapman Ave., Fullerton, CA 92632—100-w.
- Laramie**—K57AF, Laramie Plains Antenna TV Assn. Inc., Box 188, Laramie, WY (KRMA-TV Ch. 6 Denver, CO)—100-w.
- Laramie**—K59AM, Laramie Plains Antenna TV Assn. Inc., Box 188, Laramie, WY (KWGN-TV Ch. 2 Denver, CO)—100-w.
- Laramie**—K61DX, KTWO Corp., Box 2720, Casper, WY 82602 (KTWO-TV Ch. 2 Casper)—100-w.
- Libby Dam Site Trailer Park**—See K10LL, Pipe Creek.
- Linch**—See K07NZ, Edgerton.
- Little America**—See K07LS, Fort Bridger.
- Little America**—See K09DI, Fort Bridger.
- Little America**—See K11DN, Fort Bridger.
- Little America**—See K13DH, Fort Bridger.
- Little America**—See K69BY, Granger.
- Little America & McKinnon**—K70EB, Daggett County TV Dept., County Courthouse, Manila, UT 84046 (KUTV Ch. 2 Salt Lake City, UT)—100-w.
- Little America & McKinnon**—K72CX, Daggett County TV Dept., County Courthouse, Manila, UT 84046 (KTVX Ch. 4 Salt Lake City, UT)—100-w.
- Little America & McKinnon**—K74DB, Daggett County TV Dept., County Courthouse, Manila, UT 84046 (KSL-TV Ch. 5 Salt Lake City, UT)—100-w.
- Little Piney & Lower Piney**—K04FC, Piney TV Assn., Banner, WY (KTWO-TV Ch. 2 Casper)—100-w.
- Lonetree**—See K09DI, Fort Bridger.
- Lonetree**—See K11DN, Fort Bridger.
- Lonetree**—See K13DH, Fort Bridger.
- Lovell**—K04AA, Lovell Byron Cowley TV, Box 458, Lovell, WY (KULR-TV Ch. 8 Billings, MT)—1-w.
- Lovell**—K12AC, Lovell Byron Cowley TV, Box 458, Lovell, WY (KTVQ Ch. 2 Billings, MT)—1-w.
- * **Lovell**—K61BQ, KTWO Corp., Box 2720, Casper, WY 82602 (KULR-TV Ch. 8 Billings, MT)—100-w.
- Lower Piney**—See K04FC, Little Piney.
- Lower Piney**—See K05AW, Banner.
- Lucerne District, Owl Creek & Thermopolis**—K05EA, Hot Springs Booster TV Inc., 944 Arapahoe, Thermopolis, WY (KTWO-TV Ch. 2 Casper)—1-w.
- Lusk**—K08AJ, Lusk TV Club, Lusk, WY (KGWC-TV Ch. 14 Casper)—1-w.
- Lusk**—K12IS, Lusk TV Club, Lusk, WY (KTWO-TV Ch. 2 Casper)—1-w.
- Lyman**—See K07LS, Fort Bridger.
- Mammoth & Yellowstone National Park**—K06AD, Mammoth Community TV & FM Assn., Box 255, Yellowstone Park, WY 82190 (KIDK Ch. 3 Idaho Falls-Pocatello-Blackfoot, ID)—5-w.
- Mammoth & Yellowstone National Park**—K10JH, Mammoth Community TV & FM Assn., Box 255, Yellowstone Park, WY 82190 (KTVQ Ch. 2 Billings, MT)—1-w.

- Mammoth & Yellowstone National Park**—K12GD, Mammoth Community TV & FM Assn., Box 255, Yellowstone Park, WY 82190 (KULR-TV Ch. 8 Billings, MT)—5-w.
- Mammoth Hot Springs**—K09UT, Mammoth Community TV & FM Assn., Box 255, Yellowstone Park, WY 82190 (KOUS-TV Ch. 4 Hardin-Billings, MT)—100-w.
- Manderson & rural area**—K03GF, Town of Manderson, Manderson, WY (KRMA-TV Ch. 6 Denver, CO)—1-w.
- Manderson & rural area**—K06KW, Town of Manderson, Manderson, WY (KTWO-TV Ch. 2 Casper)—1-w.
- Manderson & rural area**—K07SU, Town of Manderson, Manderson, WY (KTVO Ch. 2 Billings, MT)—1-w.
- Manderson & rural area**—K13TX, Town of Manderson, Manderson, WY (KULR-TV Ch. 8 Billings, MT)—1-w.
- McKinnon**—See K07LS, Fort Bridger.
- McKinnon**—See K70EB, Little America.
- McKinnon**—See K72CX, Little America.
- McKinnon**—See K74DB, Little America.
- Medicine Bow**—K07LI, Town of Medicine Bow, Medicine Bow, WY (KGWC-TV Ch. 14 Casper)—1-w.
- Medicine Bow**—See K08EH, Elmo.
- Medicine Bow**—K09LS, Town of Medicine Bow, Medicine Bow, WY (KUSA-TV Ch. 9 Denver, CO)—1-w.
- Medicine Bow**—K13MP, Town of Medicine Bow, Medicine Bow, WY (KTWO-TV Ch. 2 Casper)—1-w.
- Meeteetse**—K09BP, Meeteetse Community TV, Box 355, Meeteetse, WY (KTVO Ch. 2 Billings, MT)—1-w.
- Meeteetse**—K12BP, Meeteetse Community TV, Box 355, Meeteetse, WY (KULR-TV Ch. 8 Billings, MT)—1-w.
- Meeteetse & rural area**—K63BO, Park County, Box 110, Cody, WY 82414 (KRMA-TV Ch. 6 Denver, CO)—100-w.
- Meeteetse & rural area**—K65BW, Park County, Box 110, Cody, WY 82414 (KTWO-TV Ch. 2 Casper)—100-w.
- Meeteetse & rural area**—K67CB, Park County, Box 110, Cody, WY 82414 (KULR-TV Ch. 8 Billings, MT)—100-w.
- Meeteetse & rural area**—K69CS, Park County, Box 110, Cody, WY 82414 (KTVO Ch. 2 Billings, MT)—100-w.
- Midwest**—See K07NZ, Edgerton.
- Midwest**—See K20AB, Casper.
- Mondell**—See K13JK, Lake Draw.
- Moorcroft**—K06HL, Moorcroft Community TV Inc., Box 389, Moorcroft, WY (KHSD-TV Ch. 11 Lead, SD)—1-w.
- Moorcroft**—K09KR, Moorcroft Community TV Inc., Box 389, Moorcroft, WY (KTWO-TV Ch. 2 Casper)—1-w.
- Mountain View**—See K07LS, Fort Bridger.
- Mountain View**—See K09DI, Fort Bridger.
- Mountain View**—See K11DN, Fort Bridger.
- Mountain View**—See K13DH, Fort Bridger.
- New Haven**—See K07GL, Carlisle.
- Newcastle**—K07AC, Newcastle TV Assn. Inc., Box 331, Newcastle, WY (KDUH-TV Ch. 4 Scottsbluff, NE)—1-w.
- Newcastle**—K09AD, Newcastle TV Assn. Inc., Box 331, Newcastle, WY (KTWO-TV Ch. 2 Casper)—1-w.
- Newcastle**—See K13JK, Lake Draw.
- North Fork**—K07RS, Park County, Box 110, Cody, WY 82414 (KRMA-TV Ch. 6 Denver, CO)—1-w.
- North Fork**—K09SF, Park County, Box 110, Cody, WY 82414 (KTWO-TV Ch. 2 Casper)—1-w.
- Opal**—See K07LS, Fort Bridger.
- Opal**—See K09DI, Fort Bridger.
- Opal**—See K11DN, Fort Bridger.
- Opal**—See K13DH, Fort Bridger.
- Orchard Ranch Ltd.**—K05CE, Orchard Ranch Ltd., N. Wood Rte., Ten Sleep, WY (KTWO-TV Ch. 2 Casper)—1-w.
- Osage**—K08BI, Osage TV Assn. Inc., Osage, WY (KTWO-TV Ch. 2 Casper)—1-w.
- Oshota**—See K07GL, Carlisle.
- Owl Creek**—See K05EA, Lucerne District.
- Pacific Power & Light Co.'s Steam Generating Plant Work Camp, Sweetwater County (located several miles from Point of Rocks)**—K08IG, Sweetwater TV Co. Inc., 602 Broadway, Rock Springs, WY (KTWO-TV Ch. 2 Casper)—1-w.
- Passaic**—See K06CD, Otter.
- Peru**—See K03ES, Bryan.
- Peru**—See K06IW, Bryan.
- Peru**—See K07OI, Bryan.
- Pinedale**—See K05DK, Beaver Ridge.
- Pinedale**—K70AX, Town of Pinedale, Pinedale Power & Light Co., Pinedale, WY (KIDK Ch. 3 Idaho Falls-Pocatello-Blackfoot, ID)—20-w.
- Plains**—See K05GM, Paradise.
- Plains**—See K07CH, Paradise.
- Point of Rocks**—See K07PJ, Dry Lakes.
- Point of Rocks**—See K09MJ, Dry Lakes.
- Point of Rocks**—See K11MR, Dry Lakes.
- Powell**—See K05AB, Garland.
- Powell**—See K12AE, Garland.
- Powell**—See K47AD, Cody.
- Powell**—See K49AI, Cody.
- Powell**—See K51AK, Cody.
- Powell**—See K53AL, Cody.
- Powell**—See K55CA, Cody.
- Prairie Dog**—See K10GZ, Dutch Creek.
- Prairie Dog**—See K12CA, Dutch Creek.
- Quartz Creek**—See K10LL, Pipe Creek.
- Ranchester**—See K04FD, Big Goose.
- Ranchester**—K12AX, Ranchester TV Assn., Box 4, Ranchester, WY (KTWO-TV Ch. 2 Casper)—1-w.
- Rawlins**—See K56AV, Carbon County.
- Rawlins**—See K58AM, Carbon County.
- * Rawlins & Sinclair**—K11PJ, KTWO Corp., Box 2720, Casper, WY 82602 (KTWO-TV Ch. 2 Casper)—100-w.
- Recluse**—K05EN, Recluse TV Club, Box 132, Clearmont, WY (KHSD-TV Ch. 11 Lead, SD)—1-w.
- Recluse**—See K10BL, Bitter Creek.
- Richland**—See K04AD, Peerless.
- Riverton**—See K03ER, Arapahoe.
- Riverton**—See K04KD, Lander.
- Riverton**—See K05FT, Arapahoe.
- Riverton**—K08GO, Riverton Fremont TV Club Inc., Box 628, 113 S. Second E, Riverton, WY (KTWO-TV Ch. 2 Casper)—1-w.
- Riverton & rural area**—K12MJ, Riverton Fremont TV Club Inc., Box 628, 113 S. Second E, Riverton, WY (KGWC-TV Ch. 14 Casper)—5-w.
- Rock River**—K04KW, Town of Rock River, Rock River, WY (KCNC-TV Ch. 4 Denver, CO)—10-w.
- Rock River**—K07JE, Town of Rock River, Rock River, WY (KMGH-TV Ch. 7 Denver, CO)—1-w.
- Rock River**—K09FY, Town of Rock River, Rock River, WY (KGWN-TV Ch. 5 Cheyenne)—10-w.
- Rock River**—K13KE, Town of Rock River, Rock River, WY (KUSA-TV Ch. 9 Denver, CO)—1-w.
- Rozet**—K13IP, Rozet TV Club, Rozet, WY (KTWO-TV Ch. 2 Casper)—1-w.
- Rural Cottonwood Campground**—See K06IK, Crooks Gap Mining & Oil Camps.
- Saratoga & rural area**—K07NT, Jeffrey City Community TV Assn., Box 306, Jeffrey City, WY (KCNC-TV Ch. 4 Denver, CO)—5-w.
- Saratoga & rural area**—K09OC, Jeffrey City Community TV Assn., Box 306, Jeffrey City, WY (KRMA-TV Ch. 6 Denver, CO)—5-w.
- Saratoga & rural area**—K11ER, Elk Mountain TV Co., Elk Mountain, WY (KGWN-TV Ch. 5 Cheyenne)—10-w.
- Saratoga & rural area**—K13EI, Elk Mountain TV Co., Elk Mountain, WY (KTWO-TV Ch. 2 Casper)—10-w.
- Shell**—K05GE, Shell TV Assn., Shell, WY (KULR-TV Ch. 8 Billings, MT)—1-w.
- Shell**—K12KT, Shell TV Assn., Shell, WY (KTWO-TV Ch. 2 Casper)—1-w.
- Sheridan**—See K06AT, Big Goose Community.
- Sheridan**—See K10KP, Fort MacKenzie.
- Sheridan**—K55BL, KTWO Corp., Box 2720, Casper, WY 82602 (KTWO-TV Ch. 2 Casper)—1-w.
- Sheridan & surrounding rural areas**—K07HC, SJL Montana Assoc. Ltd. Partnership, Box 2557, 3203 3rd Ave. N, Billings, MT 59103 (KTVO Ch. 2 Billings, MT)—100-w.
- Shoshone River (north & south fork rural areas)**—K04DA, Park County, Box 110, Cody, WY 82414 (KTVO Ch. 2 Billings, MT)—10-w.
- Shoshone River (north & south fork rural areas)**—K05CB, Park County, Box 110, Cody, WY 82414 (KULR-TV Ch. 8 Billings, MT)—10-w.
- Shoshone River (upper south fork)**—K11GG, Park County, Box 110, Cody, WY 82414 (KTVO Ch. 2 Billings, MT)—5-w.
- Shoshone River (upper south fork)**—K13FX, Park County, Box 110, Cody, WY 82414 (KULR-TV Ch. 8 Billings, MT)—5-w.
- Shoshoni**—K13NZ, Shoshone TV Assn., Box 265, Shoshoni, WY (KTWO-TV Ch. 2 Casper)—1-w.
- Sinclair**—See K11PJ, Rawlins.
- Skull Creek**—See K13JK, Lake Draw.
- Smoot**—See K110M, Afton.
- South Fork**—K02LG, Park County, Box 110, Cody, WY 82414 (KRMA-TV Ch. 6 Denver, CO)—1-w.
- South Fork**—K06KS, Park County, Box 110, Cody, WY 82414 (KRMA-TV Ch. 6 Denver, CO)—10-w.
- South Park**—K07KS, Retlaw Enterprises Inc., Box 32, Star Rte., Jackson, WY (KIDK Ch. 3 Idaho Falls-Pocatello-Blackfoot, ID)—1-w.
- South Park**—K09LF, The Post Co., Box 2148, Idaho Falls, ID 83401 (KIFI-TV Ch. 8 Idaho Falls-Pocatello-Blackfoot, ID)—1-w.
- Speedway Road**—See K07HM, Big Piney.
- Speedway Road**—See K12AH, Big Piney.
- Spotted Horse**—See K10BL, Bitter Creek.
- Story**—See K05AW, Banner.
- Sugarloaf Mountain**—See K02LH, Clarks Fork.
- Sugarloaf Mountain**—See K06KT, Clarks Fork.
- Sugarloaf Mountain**—See K07GG, Clarks Fork.
- Sugarloaf Mountain**—See K09GI, Clarks Fork.
- Sundance**—See K09AC, Carlisle.
- Sundance**—See K12AD, Carlisle.
- Sunlight Basin**—See K04DB, Clarks Fork Canyon.
- Sunlight Basin**—See K05CC, Clarks Fork Canyon.
- Sunlight Basin**—K13SP, Park County, Box 110, Cody, WY 82414 (KTWO-TV Ch. 2 Casper)—1-w.
- Sunlight Basin (rural) & Clark Fork area**—K11QL, Park County, Box 110, Cody, WY 82414 (KRMA-TV Ch. 6 Denver, CO)—10-w.
- Sunrise**—See K08FI, Hartville.
- Sunrise**—See K12FE, Hartville.
- Superior**—K03FD, Superior Community TV, Box 74, 65 B St., Superior, WY (KTVX Ch. 4 Salt Lake City, UT)—1-w.
- Superior**—K06JQ, Superior Community TV, Box 74, 65 B St., Superior, WY (KSL-TV Ch. 5 Salt Lake City, UT)—1-w.

Translators—Wyoming

- Superior**—K07PO, Superior Community TV, Box 74, 65 B St., Superior, WY (KUTV Ch. 2 Salt Lake City, UT)—1-w.
- Superior**—K12FH, Sweetwater TV Co. Inc., 602 Broadway, Rock Springs, WY (KTWO-TV Ch. 2 Casper)—1-w.
- Ten Sleep**—K09EL, Ten Sleep Free TV Club, Box 114, Ten Sleep, WY (KTWO-TV Ch. 2 Casper)—1-w.
- ★ **Tenton Village**—K14HH, Central Wyoming College, 2660 Peck Ave., Riverton, WY 82501 (KCWC-TV Ch. 4 Lander-Riverton)—100-w.
- Thayer Junction**—See K07PJ, Dry Lakes.
- Thayer Junction**—See K09MJ, Dry Lakes.
- Thayer Junction**—See K11MR, Dry Lakes.
- Thayne**—See K05GJ, Bedford.
- Thayne**—See K07PB, Bedford.
- Thayne**—See K12LI, Bedford.
- Thermopolis**—See K05EA, Lucerne District.
- Tongue River**—See K05AC, Dayton.
- Tongue River**—See K10AE, Dayton.
- Trona Plant**—See K03ES, Bryan.
- Trona Plant**—See K06IW, Bryan.
- Trona Plant**—See K07OI, Bryan.
- Turnerville**—See K05GJ, Bedford.
- Turnerville**—See K07PB, Bedford.
- Turnerville**—See K12LI, Bedford.
- Uinta County**—See K06IF, Bear River.
- Upper Bear River Valley**—See K09JL, Evanston.
- Upper Bear River Valley**—See K11JQ, Evanston.
- Upper Bear River Valley**—See K13JV, Evanston.
- Upper Greybull River & Wood River rural areas**—K06DJ, Park County, Box 110, Cody, WY 82414 (KTVQ Ch. 2 Billings, MT)—10-w.
- Upper Greybull River & Wood River rural areas**—K13FO, Park County, Box 110, Cody, WY 82414 (KULR-TV Ch. 8 Billings, MT)—10-w.
- Upton**—K07BZ, Upton Community TV, Box 158, Upton, WY (KGWC-TV Ch. 14 Casper)—1-w.
- Upton**—K13BJ, Upton Community TV, Box 158, Upton, WY (KTWO-TV Ch. 2 Casper)—1-w.
- Utah Oil Camp**—See K06FD, California Oil Camp.
- Utah Oil Camp**—See K09IJ, California Oil Camp.
- Upper Greybull areas**—See K04LA, Wood River.
- Wamsutter**—K13KN, Town of Wamsutter, Mayor's Office, Wamsutter, WY (KTWO-TV Ch. 2 Casper)—1-w.
- Wheatland**—K03EU, Laramie Peak TV Booster Committee, Box 1209, Wheatland, WY (KGWN-TV Ch. 5 Cheyenne)—5-w.
- Wheatland**—K06JG, Laramie Peak TV Booster Committee, Box 1209, Wheatland, WY (KTNE-TV Ch. 13 Alliance, NE)—5-w.
- Wheatland**—K08GL, Laramie Peak TV Booster Committee, Box 1209, Wheatland, WY (KDUH-TV Ch. 4 Scottsbluff, NE)—1-w.
- Wheatland**—K12HE, Laramie Peak TV Booster Committee, Box 1209, Wheatland, WY (KTWO-TV Ch. 2 Casper)—5-w.
- Wildcat**—See K10BL, Bitter Creek.
- Williams Divide**—See K09AC, Carlisle.
- Williams Divide**—See K12AD, Carlisle.
- Wood River**—See K06DJ, Upper Greybull River.
- Wood River**—K07RT, Park County, Box 110, Cody, WY 82414 (KRMA-TV Ch. 6 Denver, CO)—1-w.
- Wood River**—See K13FO, Upper Greybull River.
- Wood River & upper Greybull areas**—K04LA, Park County, Box 110, Cody, WY 82414 (KTWO-TV Ch. 2 Casper)—10-w.
- Worland**—K04DZ, Farmers TV Assn., Box 541, Worland, WY (KGWL-TV Ch. 5 Lander-Riverton)—1-w.
- Worland**—K12BK, Farmers TV Assn., Box 541, Worland, WY (KTWO-TV Ch. 2 Casper)—1-w.
- Wyarno**—See K10GZ, Dutch Creek.
- Wyarno**—See K12CA, Dutch Creek.
- Wyodak, Gillette & Campbell County (rural)**—K08AA, Wyodak TV Assn., Box 149, Gillette, WY (KTWO-TV Ch. 2 Casper)—10-w.
- Yellowstone National Park**—See K06AD, Mammoth.
- Yellowstone National Park**—See K10JH, Mammoth.
- Yellowstone National Park**—See K12GD, Mammoth.
- Yellowstone River**—See K07GG, Clarks Fork.
- Yellowstone River**—See K09GI, Clarks Fork.

GUAM

Merizo—K04JG, Guam Educational Telecommunications Corp., Box 21449, Agana, GU 96921 (KGTG Ch. 12 Agana)—10-w.

PUERTO RICO

Adjuntas—W49AC, Pegasus Bcstg. of San Juan, PR Inc., Box 2050, San Juan, PR 00936 (WAPA-TV Ch. 4 San Juan)—100-w.

Adjuntas—W68BU, Telemundo of Puerto Rico Inc., 1290 Avenue of the Americas, New York, NY 10104 (WKAQ-TV Ch. 2 San Juan)—100-w.

Aguada & Aguadilla—W32AA, Telemundo of Puerto Rico Inc., 1290 Avenue of the Americas, New York, NY 10104 (WKAQ-TV Ch. 2 San Juan)—1000-w.

Aguadilla—W10AN, American Colonial Bcstg. Corp., Box S-4189, San Juan, PR 00905 (WSUR-TV Ch. 9 Ponce)—1-w.

Aguadilla—See W32AA, Aguada.

★ **Arecibo**—W60AW, WPRV-TV Inc., Box 1887, Muskogee, OK 74401 (WPRV-TV Ch. 13 Fajardo)—1000-w.

Caguas—W58AA, Ponce Television Corp., Isabel Esq. Montaner, Ponce, PR 00731 (WSTE Ch. 7 Ponce)—1000-w.

Fajardo—W09AT, Telemundo of Puerto Rico Inc., 1290 Avenue of the Americas, New York, NY 10104 (WKAQ-TV Ch. 2 San Juan)—10-w.

Fajardo—W56BC, WPRV-TV Inc., Call Box 13 Puerto Real, Fajardo, PR 00740 (WPRV-TV Ch. 13 Fajardo)—100-w.

★ **Guanica**—NEW, Ch. 8, Western Bcstg. Corp. of Puerto Rico, Box 1200, Mayaguez, PR 00709-1200 (WOLE-TV Ch. 12 Aguadilla-Mayaguez)—1-w.

Guayama—W08AB, Island Translator System, Box 532, Guayama, PR (WLIH Ch. 11 Caguas-San Juan)—1-w.

Maricao—W82AM, American Colonial Bcstg. Corp., Box S-4189, San Juan, PR 00905 (WSUR-TV Ch. 9 Ponce)—100-w.

Maricao, Sabana Grande & San German—W72AO, Telemundo of Puerto Rico Inc., 1290 Avenue of the Americas, New York, NY 10104 (WKAQ-TV Ch. 2 San Juan)—100-w.

Mayaguez—W08BM, Telecinco Inc., Box 43, Darlington Bldg., Mayaguez, PR 00708 (WORA-TV Ch. 5 Mayaguez-Aguadilla)—1-w. Licensed as LPTV.

Mayaguez—W22AB, Blair Bcstg. of Puerto Rico Inc., Box W, San Juan, PR 00936 (WKAQ-TV Ch. 2 San Juan)—1000-w.

Orocovis—W56AA, Pegasus Bcstg. of San Juan, PR Inc., Box 2050, San Juan, PR 00936 (WAPA-TV Ch. 4 San Juan)—100-w.

Sabana Grande—See W72AO, Maricao.

★ **Sabana Grande & San German**—CH. 8, Ch. 8, Western Bcstg. Corp. of Puerto Rico, Box 1200, Mayaguez, PR 00709-1200 (WOLE-TV Ch. 12 Aguadilla-Mayaguez)—1-w.

★ **Sabana Grande & San German**—W10AS, American Colonial Bcstg. Corp., Box S-4189, San Juan, PR 00905 (WSUR-TV Ch. 9 Ponce)—10-w.

San German—See CH. 8, Sabana Grande.

San German—See W10AS, Sabana Grande.

San German—W60AA, Western Bcstg. Corp. of Puerto Rico, Box 1200, Mayaguez, PR 00709-1200 (WOLE-TV Ch. 12 Aguadilla-Mayaguez)—100-w.

San German—See W72AO, Maricao.

San Sebastian—W38AB, Ponce Television Corp., Isabel Esq. Montaner, Ponce, PR 00731 (WSTE Ch. 7 Ponce)—1000-w.

Utua—W08AS, Puerto Rico Telephone Authority, Box 909, Hato Rey, PR 00919 (WIPR-TV Ch. 6 San Juan)—1-w.

Utua—W43AA, Pegasus Bcstg. of San Juan, PR Inc., Box 2050, San Juan, PR 00936 (WAPA-TV Ch. 4 San Juan)—100-w.

Yauco—W42AA, Telemundo of Puerto Rico Inc., 1290 Avenue of the Americas, New York, NY 10104 (WKAQ-TV Ch. 2 San Juan)—100-w.

VIRGIN ISLANDS

Charlotte Amalie—W05AS, Group 3 Bcstg. Inc., Box 8 ABC, Sunny Isle Shopping Center, St. Croix, VI 00820 (WSVI Ch. 8 Christiansted)—10-w.

Christiansted (various small & rural areas)—W05AW, Virgin Islands Public Television System, c/o Calvin F. Bastian, Box 7879, St. Thomas, VI 00801 (WTJX-TV Ch. 12 Charlotte Amalie)—10-w.

★ **Fredericksted (surrounding area) & St. Croix**—W15AA, Virgin Islands Public Television System, c/o Calvin F. Bastian, Box 7879, St. Thomas, VI 00801 (WTJX-TV Ch. 12 Charlotte Amalie)—100-w.

St. Croix—See W15AA, Fredericksted.

Translators Owned & Operated By Television Stations

September 5, 1988

All stations are licensed unless preceded by a star (*) which indicates CP status.

These stations are included in the complete listing of Translator Stations which precedes this section.

ALABAMA

WBMG Birmingham: W68AH Cahaba Heights, Mountain Brook & Vestavia Hills; * W04CB Sylacauga.

WIIQ Demopolis: W58AJ Jackson.

WFIQ Florence: W74AL Guin; W70AN Hamilton; W72AH Winfield.

ALASKA

KAKM Anchorage: K67AY Bird Point & Girdwood; K39AA Clam Gulch & Homesites extending along Sterling Highway; K05FW Girdwood; K07PF Homer; K45AB Kaslof; K12LA Kenai & Soldotna; K21AM Ninilchik, Kaslof & Anchor Point; K48AC North Kenai; K07PG Seward; K49AU Sutton; K47AG Talkeetna.

KIMO Anchorage: K61CB Eagle River Road; K08KA Girdwood; K13TR Homer & Seldovia; K47AM Indian & Hope; K05HC Kenai, Kaslof, Sterling & Soldotna; K33AF Ninilchik, Kaslof & Anchor Point; K05FU Sutton; K06KG Talkeetna.

KTIU-TV Anchorage: K04DS Cooper's Landing & Upper Kenai River area; K09JE Palmer; K09GC Soldotna & Sterling; K30BE Sutton; K0900 Talkeetna.

KTVA Anchorage: K66CF Sutton & Aipine; K04DO Talkeetna.

KYUK-TV Bethel: K10KV Alakanuk; K03EA Alakanuk & Mountain Village; K13MX Aniak, Kalskag & Russian Mission; K10JN Cape Newenham & Kongiganak; K12KE Chevak & Hooper Bay; K03EH Crooked Creek; K07LR Eek & Tuntutuliak; K10JM Georgetown & Stony River; K11MX Goodnews Bay; K02JA Kongiganak; K07PC Kotlik; K13NS Kwigillingok & Mekoryuk; K02JC Kwiguk; K09MB Marshall & Pilot Village; K11MG Pitkas & St. Mary's; K07NQ Platinum; K110G Quinhagak; K08ID Tuluksak; K02JB Tununak; K07PT White Bear.

KATN Fairbanks: K13KU Delta Junction; K13MZ Healy, Suntrana & Usibelli.

KTVF Fairbanks: K07NJ Clearwater, Delta Junction & Fort Greeley; K15AG Nenana; K03ED Tanacross & Tok.

KUAC-TV Fairbanks: K05FI Delta Junction; K07ND Healy; K06JX Manley Hot Springs; K05HI Nenana.

KJUD Juneau: K110X Airport area, Auke Bay, Gastineau Channel & Mendenhall Glacier area; K130C Douglas & Juneau.

ARIZONA

KAET Phoenix: K64AP Ash Fork, Grand Canyon, Parks & Williams; * K42AC

Clarkdale, Cornville, Cottonwood & Prescott Valley; * K66BS Flagstaff; K55DB Prescott & Chino Valley; * K22BX Show Low & Lakeside.

KNXV-TV Phoenix: * K52CM Flagstaff.

KPAZ-TV Phoenix: K57BD Bisbee, Green Valley, Patagonia, Sierra Vista, Sonoita & Tuscon; K58AV Cottonwood; K62BA Flagstaff.

KPHO-TV Phoenix: K40AD Clarkdale, Cornville & Cottonwood; K64BI Flagstaff; K59CI Globe & Miami; K09KV Prescott.

KTSP-TV Phoenix: K36AE Clarkdale, Cottonwood & Verde Valley; K68BW East Flagstaff & Leupp; K13JI Flagstaff; K04AI Prescott; K09JZ Winslow.

KTVK Phoenix: K38AI Cottonwood, Clarkdale & Cornville; K60BP Flagstaff; K11LC Prescott.

KPNX-TV Phoenix-Mesa: K06AE Prescott.

KUSK Prescott: * K17BU Mesa; K27AN Phoenix; * K23BY Scottsdale.

KGUN Tucson: K02BW Casas Adobes; K18AC Oro Valley.

KOLD-TV Tucson: K07DA Casas Adobes.

KUAT-TV Tucson: K27AT Tucson.

KVOA-TV Tucson: K64BV Casas Adobes.

ARKANSAS

KAIT-TV Jonesboro: K11JW Blytheville.

KETS Little Rock: K13MV Eudora.

KPOM-TV Fort Smith-Fayetteville: * K69ET Watts.

KTHV Little Rock: K13HP Euclid Heights & Hot Springs.

CALIFORNIA

KCPM Chico: K18AO Oroville.

KHSL-TV Chico: K04GG Bieber, Fall River Mills & Little Valley; K13JT Burney & Hat Creek; K13FC Castella; K04BT Castella, Mount Shasta, North Dunsuir & South Dunsuir; K76BG Chester, Greenville & Westwood; K51CA Greenville; K68BX Likely-Alturas; K04CM Montague, Weed & Yreka; K11JU Quincy; K78AN Weed & Yreka; K06GZ Whitmore.

KVEA Corona-Los Angeles: K57CD Escondido, Rancho Bernardo & Poway.

KIEM-TV Eureka: K08HE Garberville & Redway; K11IQ Orleans; K08FV Rio Dell; K08GR Willow Creek.

KVIO-TV Eureka: K10HX Garberville; K10FS Rio Dell & Scotia.

KCET Los Angeles: K69CO Green Valley Lake.

KMST Monterey-Salinas: K59AY Hollister; K57AV Santa Cruz & environs.

KESQ-TV Palm Springs-Indio: K82BQ Hemet, Joshua Tree, San Jacinto, Snow Peak, Twentynine Palms & Yucca Valley.

KRCR-TV Redding: K66BY Alturas; K02FB Bieber, Little Valley & Lookout; * K36BT Blue Lake; K05DQ Burney, Fall River Mills, McArthur & Hat Creek; K05BR Castella, Mount Shasta, North Dunsuir & South Dunsuir; K08FZ Colusa, Maxwell & Williams; K10HP Eagle Lake & Spaulding areas; K05DZ Indian Valley (north arm) & Quincy; K02FF Lakehead; K11LD Likely; K05DY O'Brien; K08FO Oroville; K05EM Paradise; K13JG Weed; K13LO Yreka & Montague.

KRBK-TV Sacramento-Stockton: K51BP Palermo.

KCBA Salinas-Monterey: K07TA Santa Maria.

KSBW Salinas-Monterey: K13GS Carmel Valley Village.

KSCI San Bernardino-Los Angeles: K48AL Poway, San Diego & surrounding areas.

KNSD San Diego: K62AK La Jolla.

KPBS-TV San Diego: K67AM La Jolla; K59AL University of California-San Diego, University City & Torrey Pines.

KICU-TV San Jose: K29AB Salinas & Monterey.

KNTV San Jose: K56BR Palo Alto, Mountain View, Los Altos, Sunnyvale, Saratoga, Los Gatos & San Jose.

KTEH San Jose: K25AC Capitola, Watsonville, Santa Cruz, Salinas & Monterey; K82BC Morgan Hill; K65AW San Martin.

KSBY-TV San Luis Obispo: K59CD Santa Barbara.

KTBN-TV Santa Ana-Los Angeles: K33BT Adelanto, Apple Valley, Phelan, Silver Lake & Victorville; K65CA Arvin & Lamont; K55CN Bakersfield; K53AT Buellton & Solvang; K57BT Denver; K60BB Desert Hot Springs; K65BP Goleta & Carpinteria; K62AN Lancaster; K66BM Palm Springs; K65CJ Santa Maria; K55CC Thousand Oaks; K15CO Visalia & Porterville.

KEYT-TV Santa Barbara: K57BC Morro Bay, Paso Robles & San Luis Obispo; K24AO Santa Barbara; K57BS Santa Barbara, Santa Cruz Island, Ventura & Oxnard.

KCDY-TV Santa Maria: K10FK San Luis Obispo.

KMPH Visalia-Fresno: K55BZ Cathays Valley, Hornitos & Planada.

COLORADO

KBDI-TV Broomfield: * K11QJ Boulder; K17CF Boulder; K68BY Colorado Springs; * K34BZ Montrose; * K40BV Waunita Hot Springs.

KKTV Colorado Springs-Pueblo: K10LI Canon City; K56BG Eight Mile Ridge & Royal Gorge; K57CB Romeo, La Jara, Manassa, Antonito & Aiamosa.

KRDO-TV Colorado Springs-Pueblo: K03CO Alamosa; K81BI Buena Vista, Leadville, Mosca & Salida; K12ME Canon City; K74DM Eight Mile Ridge & Royal Gorge; K74DU Mount Massive Trout Club & vicinity.

KRMA-TV Denver: K62CV Boulder.

KREZ-TV Durango: K06JF Cortez; K68AZ Durango & Hermosa; K66AV Nutria & Sunetha; K02IL Pagosa Springs.

KREG-TV Glenwood Springs: K07GD Glenwood Springs & rural area; K07JF New Castle; K13AO New Castle, Rifle, Carbondale, Cattle Creek, Missouri Heights & Glenwood Springs; K02GG Rifle; K08HT Upper Divide Creek.

KJCT-TV Grand Junction: * K41CF Durango; K28AD Montrose.

KREX-TV Grand Junction: K03EQ Douglas Creek & rural area; K02HW Grand Valley; K44CA Little Cimarron Creek rural area; K03DY Ruision.

KREY-TV Montrose: K09MR Gateway; K02GC Naturita, Norwood, Nucla & Paradox; K06GQ Norwood; K03FX Placerville; K03AY Ridgway.

KDAA-TV Pueblo-Colorado Springs: K15BX Colorado Springs; K30AA Colorado Springs.

KTSC Pueblo-Colorado Springs: K04KB Agular; K55CL Alamosa, La Jara, Manassa, Romeo & Antonito; K59CL Coaldale; K57CY Cotopaxi & Texas Creek; K02KJ Del Norte; K03FR La Veta; K07PA Manitou Springs; K53AR Salida & Buena Vista; K02KI San Luis; K69CX Trinidad, Valdez & Hoehne.

CONNECTICUT

WEDH Hartford: W12BH Waterbury.

WVIT New Britain-Hartford: W59AA West Haven.

FLORIDA

WESH Daytona Beach-Orlando: W16AS Melbourne & Palm Beach.

WPAN Fort Walton Beach: W69AU Mobile.

WCJB Gainesville: W57AN Ocala.

WCIX Miami: W61AA Fort Lauderdale; W69AA Hollywood; W64AD North Fort Lauderdale.

WPTV Palm Beach: W64AX Vero Beach.

WTOG St. Petersburg-Tampa: W61AK Inverness; W29AB Ocala; W61AP Okeechobee; * W27AE Sebring.

WFSU-TV Tallahassee: W22AD Panama City & adjacent communities.

WFLX West Palm Beach: * W50AW Vero Beach; W53AH Vero Beach.

GEORGIA

WCPL-TV Chatsworth-Dalton: W65AD Cedartown; W27AA Draketown; W51AB Flintstone and rural areas of Dade & Walker Counties; W50AB Hiwassee; W35AA Lafayette; W04BJ Young Harris.

WJSP-TV Columbus-Warm Springs: W49AD Carrollton; W48AB Columbus.

WCES-TV Wrens-Augusta: W52AA Carnesville; W60AE Elberton; W22AC Hartwell & Royston; W68AF Toccoa.

HAWAII

KGMB Honolulu: K69BZ Lihue; K57BI Waimea.

KHET Honolulu: K63AZ Anahola; K68BE Hanalei & Princeville; K63AI Kaunakani; K62AQ Kilauea; K67AV Lihue; K63AA Waiialua; K66AY Waipake.

KHDN-TV Honolulu: K55EY Lihue.

KITV Honolulu: K51BB Lihue.

KMEB-TV Wailuku, Maui: K67BA Hakalau; K69CF Hawaiian Ocean View Estates; K04FE Hilo; K63BB Naalehu & Pahala.

IDAHO

KAID Boise: K11PB Cambridge & Midvale; K09LO Cascade; K05GO Council; K69CK Crouch & Garden Valley; K13LR Filer, Hansen, Jerome, Kimberly, Twin Falls, Dietrich & Shoshone; K13QF Glens Ferry; K05FG McCall & New Meadows.

KBCI-TV Boise: K09HN Cambridge; K11GR Cascade; K09HS Glens Ferry; K04EF Hailey, Ketchum & Sun Valley; K10GQ Huntington; K11LS Jordan Valley; K13IA Lowman; K10FD McCall & New Meadows.

KTVB Boise: K13ST Boise & Collister; K05DC Cambridge & Midvale; K13GO Cascade; K05DD Glens Ferry; K13SL Huntington; K13SO McCall & New Meadows.

KIOK Idaho Falls-Pocatello-Blackfoot: K65AZ Albion, Elba & Rupert; K10AW Challis; K11CP Fish Creek, Lava Hot Springs &

Portneuf River area; K11GI Jackson, Hoback Canyon & South Fork.

KIFI-TV Idaho Falls-Pocatello-Blackfoot: K61AP Albion, Burley & Rupert; K05CJ Challis; K13LY Hoback Junction; K13FZ Jackson; K13CO Lava Hot Springs; K13RV Leadore; K61CI Leadore (north); K12MA Rexburg, St. Anthony & Sugar City; K09LF South Park; K34AW West Yellowstone.

KUID-TV Moscow: K59BW Bonners Ferry; K26AD Coeur d'Alene & Post Falls; K59BA Cottonwood, Craigmont, Grangeville & Nezperce; K11KO Kamiah; K67BX Kellogg; K05GQ Kooskia & Stites; K64BR Lewiston; * K64BD Priest River & Sandpoint; K57CM Priest River rural area; K69CN Rose Lake & St. Maries.

KIVI Nampa-Boise-Caldwell: K27AO Twin Falls.

KISU-TV Pocatello: K69DC Albion, Burley, Heyburn, Oakley, Paul & Rupert; K12LS Challis & Ellis rural area; K13QE Driggs, Tetonian & Victor; K69CL Georgetown; K13QH Irwin & Swan Valley; K59BV Lava Hot Springs; K62BD Malad; K02LR May & Goldberg rural areas; K57BN Montpelier; K57CI Salmon.

KPVI Pocatello-Blackfoot-Idaho Falls: K05HQ Ashton; K14HM Burley & Rupert area; K48BM Jackson; K13UF Rexburg & St. Anthony; K51AU Twin Falls & Jerome.

KMYT Twin Falls: K09IR Albion, Elba, Idaho home rural area & Malta; K59CC Burley, Rupert & Albion; K04EN Glens Ferry; K57CC Hagerman; * K57EE Jackpot; K09AQ Ketchum; K13HG Ketchum, Sun Valley & Warm Springs; * K61EB Wells; * K63DQ Wells; * K65DZ Wells.

ILLINOIS

WCIU-TV Chicago: W55AS Milwaukee.

WAND Decatur: W68AA Danville.

WSIL-TV Harrisburg: K10KM Cape Girardeau.

IOWA

KGAN Cedar Rapids-Waterloo: K12EA Decorah; K74CU Iowa City; K13MN Washington.

KIIN-TV Iowa City: K38AB Fort Madison & surrounding area; K33AA Ottumwa & surrounding area.

KYIN Mason City: K14AF Decorah.

KCAU-TV Sioux City: K80BU Elgin, Elkhorn Valley, Neligh & Tilden; K74CL Inman & O'Neill; K74CE Norfolk.

KMEG Sioux City: K30BP Norfolk.

KTIV Sioux City: K39AL Elgin, Elkhorn Valley, Neligh & Tilden; K51CC Inman & O'Neill.

KANSAS

K00D Hays-Russell-Great Bend-Salina: K64BS Concordia; * K23BU Goodland; * K39BS Norton; * K15CG Oakley; K66CD Phillipsburg.

KTWU Topeka: K30AL Iola.

KAKE-TV Wichita: K69DQ Great Bend; * K25CV Hays; K70FE Hays; K71BO Herington; * K20BU Russell; K75CB Russell; K22CP Salina.

KSAS-TV Wichita: * K14HK Great Bend.

KENTUCKY

WCVN Covington: W56AT Augusta.

WKHA Hazard: W09AX Cowan Creek, Eolia & Oven Fork; W66AH Mayking & Whitesburg.

WKMA Madisonville: W55AJ Hawesville; * W57AJ Hopkinsville.

WKMR Morehead: W10AR Louisa.

WKON Owenton: W56AM Falmouth.

WPSD-TV Paducah: W10AH Carbondale.

WKSO Somerset: W12AY Artemus, Barbourville, Boone Heights & Heidrick; W08BL Pineville; W55AL Thompkinsville & surrounding rural area.

LOUISIANA

WBRZ Baton Rouge: * K56DS Hammond.

KNOE-TV Monroe-West Monroe: K18AB El Dorado.

WLAE-TV New Orleans: * W51BC Garyville.

MAINE

WCBB Augusta-Lewiston-Portland: W048S Bethel, Greenwood & Locke Mill; W03AM Bridgton, Harrison & North Bridgton; W14AB Skowhegan, Madison & Anson.

WABI-TV Bangor: W61AO Calais.

WLBS-TV Bangor: W57AQ Calais; W04AK Waterville.

WAGM-TV Presque Isle: W11AA Madawaska; * W16AN Sherman Mills.

WMEM-TV Presque Isle: W04BH Allagash; W04AY St. Francis.

MARYLAND

WHAG-TV Hagerstown: * W48AR Frederick.

WMDT Salisbury: W27AJ Dover.

MASSACHUSETTS

WCVX Vineyard Haven: W67BA Dennis.

MICHIGAN

WUHQ-TV Grand Rapids-Kalamazoo-Battle Creek: * W69BJ East Lansing.

WLUC-TV Marquette: W05AQ Calumet; W08BG Iron Mountain; W70AZ L'Anse.

MINNESOTA

KSAX Alexandria: K24AE Alexandria; K16BQ Brainerd; K69DA Little Falls; K32AE Long Prairie; K20AC Wadena; K14AD Willmar.

KAWE Bemidji: * W21AN Thief River Falls.

WOIO-TV Duluth: K66BI Aitken; K57BJ Brainerd; W61AF Grand Marais; K55BR Grand Portage.

WOSE-TV Duluth-Superior, WI: K72CZ Grand Marais; K77BW Grand Portage.

KBJR-TV Duluth-Superior, Wisconsin: K82AF Cass Lake; K61BH Deer River; K65BJ Grand Marais; K59BJ Grand Portage.

KDLH-TV Duluth-Superior, Wisconsin: K70DH Aitken; K74CM Brainerd; K78AK Cass Lake; K59BQ Deer River; K63BI Grand Marais; K57BH Grand Portage.

KEYC-TV Mankato: * K19CA St. James.

KITC Rochester: K70DR Blue Earth; K79BK Fairmont; W83AH La Crosse; K74CZ Winona.

KXLI St. Cloud: * K66DJ Austin.

KSTP-TV St. Paul-Minneapolis: K22AC Brainerd; K63BW Donnelly & Herman; W63AR Ladysmith; K30AC Marshall; W57AS Spooner; K32AF St. James; K57CN Wabasha; K20AD Worthington.

MISSISSIPPI

WMAH-TV Biloxi: W45AA Columbia.

WLOX-TV Biloxi-Gulfport-Pascagoula: W09AU Laurel.

MISSOURI

KRCG Jefferson City: K110J Dresden, Georgetown & Sedalia.

KOEB-TV Springfield: K08GN Kimberling City.

KQTV St. Joseph: * K69FA Athelstan; * K55DH Bethany; K57CP Grant City.

MONTANA

KTVO Billings: K69CM Big Timber & Livingston (eastern rural area); K18AF Bozeman, Belgrade & Manhattan; K70ER Castle Rock & Lame Deer; K06KF Hardin, Crow Agency & rural area (north); K55AJ Heath & surrounding area; K13IX Lewistown; K10GF Miles City; K07HC Sheridan & surrounding rural areas.

KULR-TV Billings: K75CL Forsyth rural area; K74BL Lewistown; K06FE Miles City.

KTYM Butte: K09KH Ennis, McAllister, Watkins & rural area SE of Ennis; K10HZ Pony; K10HL Virginia City.

KXLF-TV Butte: K08GK East Helena, Fort William Henry Harrison, Helena & Lake Helena.

KXGN-TV Glendive: K13IG Fairview & Sidney; * K22CD Vida; * K67EB Wolf Point.

KFBB-TV Great Falls: K09HZ Havre; K10FI Helena; K70EZ Lewistown.

KRTV Great Falls: K48AI Joplin.

KTGF Great Falls: * K40CF Cut Bank; * K52CI Havre; * K40BW Lewistown; * K24CD Stanford.

KECI-TV Missoula: K11IJ East Missoula & Upper Rattlesnake area; K10HC Mullan.

NEBRASKA

KCAN Albion: K56AJ Bassett & Ainsworth.

KTNE-TV Alliance: K06JC Chadron & Chadron Area Housing Development; K06KR Crawford & Fort Robinson State Park.

KGIN Grand Island: K25AG Cambridge; K55AF Cozad; K27AJ Gothenburg; K23AH Wallace.

KWNB-TV Hayes Center: * K21CL McCook.

KLNE-TV Lexington: K13KB McCook.

KOLN Lincoln: K28AP Neligh; K24AA Newport; K57CZ O'Neill; K72DQ O'Neill; K69AL Valentine.

KUON-TV Lincoln: K23AA Beatrice; K68AV Blair; K24AC Falls City; K33AC Pawnee City.

KXNE-TV Norfolk: K66AR Decatur; K65AT Neligh; K69BM Niobrara.

KNOP-TV North Platte: K22AW Ogallala.

KPNE-TV North Platte: K12KI Culbertson; K13NU Stratton; K12KK Trenton; K69BN Wauneta.

WOWT Omaha: K61AO Norfolk.

KSTF Scottsbluff-Gering: * K30BV Chadron/Crawford.

KSNB-TV Superior: * K18CD Lincoln.

NEVADA

KLAS-TV Las Vegas: K60AN Henderson.

KLVB Las Vegas: K02FM Goodsprings; K07JC Indian Springs; K02FN Mesquite (Virgin Valley); K02FJ Overton (Moapa Valley); * K238S Sandy Valley.

KVBC Las Vegas: K06KD Austin Peak; K58BC Ely & McGill; K57BU Eureka.

KAME-TV Reno: K57CV Carson City; K44BE Fallon; K35AX Hawthorne & Rattlesnake Flats; * K34BL Lovelock.

KCRL Reno: K80BR Carson City; K10GS Carson City & Washoe Valley; K13QV Fallon; K33CN South Lake Tahoe.

KNPB Reno: K15AN Carson City.

KOLO-TV Reno: K12IX Austin; K58AO Crystal Bay & Zephyr Cove; K03DN Ely & McGill; K11JN Reno (shadow area).

KTVN Reno: K12GW Carson City & Washoe Valley; K12HJ Crystal Bay; K60AS Crystal Bay, NV & Meeks Bay & Rubicon Bay, CA; K10JS Elko; K06HT Ely; K12IU Meyers & State Line; K13PC Tuscarora; K08IO Wells; K07KH Winnemucca.

NEW HAMPSHIRE

WENH Durham: W59AB Lincoln & North Woodstock.

NEW JERSEY

WNJS Camden: * W49AT Cape May Court House.

NEW MEXICO

KGGM-TV Albuquerque: K65CG Alamogordo & Holloman AFB; K07EB Arenas, Arenas Valley, Central, Fierro, Hanover, Hurley, Pinos Altos, Santa Rita, Silver City & suburban area (north); K67BG Arrey & Derry; K57CF Carrizozo, Oscura & Three Rivers; * K498Y Clovis; K57AW Deming & areas northeast & south; K09EP Grants & Milan; K59BD Homsby Ranch, Montoya & Newkirk; * K63DU Lordsburg; * K44CJ Tucumcari.

KGSW Albuquerque: K55DW Farmington.

KNME-TV Albuquerque: K61BO Bayfield & Ignacio; K62BC Bingham & Carrizozo; K54BN Capulin & Des Moines; K69CH Chama; K06HH Chinle; K59BU Durango; K63AX Eagle Nest & Moreno Valley; K53AQ El Paso Gas Co. Compressor Station; K61BA Fort Wingate & Indian Village; K63BD Gallup; K04NB Ganado; K67CR Grants & Milan; K658Q Las Vegas; K69CG Mosquero & Roy; K58AZ Nolan & Wootan; K62AP Pagosa Springs; * K52CG Raton & Colfax County; K69CI Sheridan; K74DX Shiprock; K68BI Sunetha; K69CJ Taos; K53BA Tres Piedras.

KOAT-TV Albuquerque: K73CG Alamogordo & Holloman AFB; K09JJ Blanco & Bloomfield; K62CR Bloomfield Hwy., Farmington & Huerfano; K60DD Brazos, Chama, Park View & Tierra Amarilla; K58AH Capitan, Mescalero & Ruidoso; K43BT Carrizozo; K83BK Carrizozo; K10IN Chinle; K70BR Durango; K75AC Farmington; K52CR Forrest & McAllister; K08IJ Gallup; K11EV Grants & Milan; K12NH Hobbs; K60BC Hobbs; K74CY Horse Springs; K61CN Lordsburg; K63AE Many Farms; K57BR Montoya & Newkirk; K13RK Roswell; K62AL Roswell; K06EH Silver City; K09EQ Taos; K11EW Taos.

KOB-TV Albuquerque: K06LE Albuquerque; K10MG Albuquerque; K09KJ Brazos, Chama, Park View & Tierra Amarilla; K64AS Capitan & Ruidoso; K51CN Carrizozo; K08HQ Chinle; K06IS Gallup; K06CU Grants & Milan; K698B Horse Springs Store & ranch area; K06ED Las Vegas; K59CM Lordsburg; K55AL Mesita Del Gato Ranch area; K55CV Montoya & Newkirk; K09KC Santa Rosa Heights; K69AF Shiprock; K10KF Silver City.

KVID-TV Carlsbad: K55CB Hobbs.

KOBF Farmington: K69CB Cortez & Mancos; K66BN Durango.

KRWG-TV Las Cruces: K67AX Alamogordo, Holloman AFB & Tularosa; K02KG Cliff & Gila; K65BS Garfield, Hatch, Leasburg & Radium Springs; K13UL Hillsboro; K02PK Lordsburg; K12LL Silver City; K59CN Truth or Consequences.

KENW Portales: K69CV Carlsbad; K65CB Forrest & McAllister; * K63BR Tucumcari.

KBIM-TV Roswell: K59AB Alamogordo & Holloman AFB; K55AC Capitan & Ruidoso; K65BT Clovis; K69CQ Dora.

KOBR Roswell: K55AM Clovis.

KRPV Roswell: * K458X Ruidoso.

KNMZ-TV Santa Fe: * K50BN Farmington; * K438W Las Vegas; * K51CG Santa Rosa.

NEW YORK

WTEN Albany: W04AE Herkimer; W07AN Middleburg & Schoharie.

WNYT Albany-Troy-Schenectady: W51AE Adams; W07AV Gloversville & Johnstown; W36AF Kingston; W07AI Lanesborough, Lenox, Pittsfield & West Pittsfield; W07AG Rutland & West Rutland.

WSKG Binghamton: W58AD Addison; W69AE Almond; W83AL Andes; W69AI Arkville, Fleischmanns & Margaretville; W55AC Avoca & Cohocton; W62AX Belden; W65AN Berkshire & Newark Valley; W57AF Binghamton & Johnson City; W81AH Bloomville & South Kortright; W57AD Cameron; W57AC Canaseraga; W66AD Canistota & Homell; W56AK Chambers; W83AT Cherry Valley; W81AM Cooperstown, Milford & Portlandville; W68AD Coming; W04AZ Davenport, Davenport Center & South Worcester; W67AD Delhi; W63AG East Binghamton; W56AJ East Coming; W67AA East Springfield, Springfield & Springfield Center; W79AY East Worcester, Schenectady & Worcester; W75AQ Edmeston & West Burlington; W30AA Elmira; W58AE Elmira; W67AM Endicott; W04AS Gilboa, Grand Gorge, Prattsville & Roxbury; W55AD Greenwood; W56AI Hammondsport; W66AO Harpursville; W66AE Hawleyton; W12AZ Hunter, Lexington, South Jewett & Tannersville; W76AF Jefferson; W65AK Kattelville; W83AU Laurens & Mount Vision; W62AL Maine & Union Center; W69AH Montour Falls; W04BG Morris & Relay Laurens Site; W62AV Owego; W66AF Pine City; W57AE Prattsburg; W62AK Presho; W04BE Salt Springville; W60AD Savona; W59AF Spencer; W07BF Sprout Brook (Montgomery County); W69BP Stamford; W64AP Tioga Center; W69AF Troupsburg; W56AR Van Etten; W62AJ Waverly; W66AG Whitney Point; W56AH Woodhull.

WENY-TV Elmira: W06AR Homell; * W07BJ Ithaca.

WNBC-TV New York: W57AB New York.

WNYW New York: W64AA Bronx & Upper Manhattan.

WPIX New York: W73AP Bronx & Upper Manhattan.

WNJU New York-Newark, NJ: W62AA New York.

WWOR-TV New York-Secaucus, NJ: W71AK Bronx & Upper Manhattan.

WXTV New York-Paterson, NJ: * W47AD Hartford; W35AB Philadelphia.

WCFE-TV Plattsburgh: * W60AO Port Henry & Crown Point; W67AW Ticonderoga; * W67AY Westport; W67AR Willsboro.

WMHT Schenectady-Albany-Troy: W04BD Glen Falls (vicinity of); W04AJ Middleburg & Schoharie.

WCNY-TV Syracuse: W62AN Nedrow & Onondaga Indian Reservation; W59AU Utica.

WIXT Syracuse: W07BA Nedrow (& SW section), Onondaga City & Syracuse.

WUTR Utica-Rome: W64AG Lowville; W68AE Ogdensburg; W63AE Oneonta; W50AA Watertown.

NORTH CAROLINA

WUNF-TV Asheville: W59AR Brevard, Cedar Mountain & Sherwood Forest; W27AB Canton, Clyde, Hazelwood & Waynesville.

WUNG-TV Concord: W05AU Bat Cave, Gerton, Chimney Rock & Lake Lure; W56AN Columbus, Saluda & Tryon.

WNCT-TV Greenville: * W05BI Morehead City.

WUNE-TV Linville: W59AD Andrews, Murphy & Robbinsville; W67AV Bryson City, Ela, Lauada, Alarka, Almond & Stecoah; W67AQ Burnsville; W56AG Dillsboro, Franklin, Sylva & Webster; W62BA Hayesville, Brasstown & Shooting Creek; W62BB Highlands; * W43AU Marion; * W31AN Murphy; W59AK Spruce Pine.

WITN-TV Washington-Greenville-New Bern: * W21AL Morehead City.

WJKA Wilmington: * W25AP Lumberton.

NORTH DAKOTA

WDAZ-TV Devils Lake: * K46BV Roseau.

KFME Fargo: K07NE Lisbon; K02FO Valley City.

WDAY-TV Fargo: K02MM Fergus Falls; K02DD Jamestown.

KTHI-TV Fargo-Grand Forks: K09MF Breckenridge, MN & Wahpeton, ND; K09JM Jamestown; K02GA Lisbon.

KMOT Minot: K07HU Garrison.

KNRR Pembina: K23AJ Devils Lake.

KXJB-TV Valley City-Fargo: K588P Bowesmont; K10IL Devils Lake; K22AK Devils Lake; K07LF Ellendale; K07IW Jamestown; K10AI Oakes.

KUMV Williston: K13PL Glendive.

OHIO

WEAD Akron: W58AM Youngstown & surrounding area.

WOUC-TV Cambridge: W65AH Loudonville; W69AO Millersburg.

WCET Cincinnati: W58AG Georgetown.

WIII Cincinnati: W66AQ Dayton.

WVIZ-TV Cleveland: W64AK Conneaut & surrounding area; W67AL Eastlake area & surrounding area; W66AK Gates Mills.

O & O Translators—Ohio

WOSU-TV Columbus: W47AB Mansfield.

WPTD Dayton: W17AA Celina & surrounding area; W63AH Maplewood area.

OKLAHOMA

KTEN Ada-Ardmore: K08GD Ardmore; K08KK Paris.

KXII Ardmore & Sherman-Denison, Texas: K02EQ Paris.

KWET Cheyenne: K19AA Altus; K56AY Beaver; * K55BV Boise City; K58AX Buffalo; K56BQ Frederick; K16AB Guymon.

KOET Eufaula: K15AA Hugo; K63BA Idabel.

KETA Oklahoma City: K30AE Alva; K28AC Ardmore; K54BB Duncan; K46AI Durant; K36AB Lawton; K46AH Medford; K38AK Ponca City.

OREGON

KOAB Bend: K19BK Lakeview.

KTVZ Bend: K12IW Chemult & Crescent; K66BC Culver & Madras; * K66DC La Pine.

KCBY-TV Coos Bay-North Bend: K33CP Gold Beach; K07KZ Squaw Valley.

KOAC-TV Corvallis: K68BA Cloverdale & Pacific City; K66BE Elkton; K68BF Eugene; K68BG Glide, Oakland, Sutherlin & Winchester; K66AS Newport, Seal Rock & South Beach; K66BF Roseburg.

KEZI Eugene: K53CU Deer Creek, Garden Valley, Glengary area, Oak, N., N.W., S. & W. Roseburg & Winchester; K11GT Eugene (E & SE), College Hill, Fox Hollow & South Willamette; K07JS North Bend; K07IA Oakland; K06IO Scottsburg; K07IL Winston.

KVAL-TV Eugene: K04DR Eugene; K55DA Newport & Otter Rock; K02DB Scottsburg.

KMTR-TV Eugene-Springfield: K46AS Coos Bay; K31AE Roseburg.

KOTI Klamath Falls: K06LS Chiloquin; K04ES Klamath Falls; K04CB Plush; K07FW Summer Lake.

KTVR La Grande: K09OD Adrian, Nyssa, Ontario & Vale; K61BF Enterprise; K61BT Milton-Freewater; K59BO Pendleton & Umatilla County (eastern); * K08KW Richland.

KORV Medford: K13UR Klamath Falls.

KOBI Medford: K04ER Applegate Valley; K07JT Brookings; K07KT Canyonville, Riddle & Tri City; K07PZ Cave Junction; K04EY Chinook Park & Grants Pass; K03EI Eagle Point, Seven Oaks, Tolo & White City; K13JQ Empire & North Bend; K25CF Gasquet; K02FT Gold Hill; K13JR Jacksonville & Old Military Road; K04HE Montague & Yreka; K13KO Prospect; K07HS Williams.

KSYS Medford: K02JF Butte Falls; K13PH Cave Junction; K55DQ Gold Hill & Toro; K12KX Grants Pass; K18AN Grants Pass; K07RQ Jacksonville; K22AA Klamath Falls; K04KI Merrill & Malin; K13PF Pinehurst; K02JG Prospect; K13PI Ruch & Applegate; K13PE Shady Cove; K02JJ Williams.

KTVL Medford: K07PU Altamont, Klamath Falls & Pelican City; K60AR Alturas & Likely; K04EO Ashland, Phoenix & Talent; K02DV Bridgeview, Cave Junction & O'Brien; K10LR Brookings; K04JQ Butte Falls; K60BJ Carpenterville; K02CN Castella, Dunsmuir & Mount Shasta; K24BV Cave Junction; K48BS Glendale & Wolf Creek; K17BJ Gold Beach; K04JZ Gold Hill; K02DP Grants Pass & Merlin; K40BL Hugo & Merlin; K02IC Jacksonville; * K60BH Midland, Merrill & Keno; K14GT Port Orford; K03BZ Rogue River; K04JP Williams; K06GP Yreka.

KGW-TV Portland: K26AY Albany & Corvallis.

KOAP-TV Portland: K65CH Arlington; K59BX Astoria, OR-Grays River & Lebam, WA; K36BA Burns; K17AA Coos Bay, Coquille & North Bend; K66AH Dufur & The Dalles, OR & Goldendale, WA; K55CM Gold Beach; K63BS Heppner, Echo, Lexington & Long Creek; K68AJ Hood River, OR & Bingen & White Salmon, WA; K68CB John Day & Mount Vernon; K61BU Port Orford; K62BF Seaside & Cannon Beach.

KPIC Roseburg: K07PP Camas Valley; K11GH Canyonville, Riddle & Tri City; * K58DA Glendale; K13HM Myrtle Creek; K12IA Oakland & Union Gap; K02AU Sutherlin.

PENNSYLVANIA

WICU-TV Erie: * W568S Meadville.

WITF-TV Harrisburg: W38AN Chambersburg; W60AM Reading.

WHP-TV Harrisburg-York: W70BA Williamsport.

WHTM-TV Harrisburg-York-Lebanon: W72AM Duboisstown, Montoursville & South Williamsport; W62AU York.

WWCP-TV Johnstown: W59AI Altoona; W57AH Altoona (Fairview-Wehwood section); W65AL Martinsburg.

WGAL-TV Lancaster: W80AJ Williamsport.

WNEP-TV Scranton & Wilkes-Barre: W26AD Allentown-Bethlehem; W32AD Clarks Summit, Dalton & Waverly; W61AG Minersville, Port Carbon & Pottsville; W33AQ Palmerton, Slatedale & Slatington; W66AL Stroudsburg; W78AL Williamsport.

WYOU Scranton & Wilkes-Barre: W66AI Minersville, Port Carbon & Pottsville; W56AO Mount Pocono area; W19AR Mountaintop area; W79AB Palmerton, Slatedale & Slatington; W60AH Stroudsburg; W55AG Williamsport.

WVIA-TV Scranton, Wilkes-Barre & Hazleton: W65AA Canton & Troy areas; W48AQ Clarks Summit, Dalton, Scranton (parts) & Waverly; W25AQ East Towanda, Towanda & Wysox; W62AO Hawley & Paupack; W80AM Honesdale; W77AI Laceyville & Wyalusing; W56AQ Lake Ariel, South Canaan & Waymart; W63AB Mansfield & neighboring area; W66AB Mehoopany, Meshoppen & Tunkhannock; W82AK Williamsport.

WBRE-TV Wilkes-Barre & Scranton: W79AC Clarks Summit, Dalton, Scranton (parts), Waverly & Dickson City; W72AI Minersville, Port Carbon & Pottsville; W64AL Stroudsburg; W76AK Williamsport.

RHODE ISLAND

WSBE-TV Providence: W62AB Westerly.

WLNE Providence-New Bedford, Massachusetts: W48AE Providence.

SOUTH CAROLINA

WAXA Anderson: * W66AR Greenville.

WLTX Columbia: W02BA Batesburg & Leesville; * W07BT Camden; W05AV Great Falls; W08BT Newberry; W08BU Orangeburg; W08BS Sumter.

WYFF-TV Greenville-Spartanburg & Asheville, NC: W05AR Alarka, Bryson City & Ela; W08BH Andrews & Robbinsville; W11AX Bat Cave, Chimney Rock, Gerton & Lake Lure; W10AL Big Cove & Cherokee; W09AS Burnsville; W11AU Canton, Clyde & Lake Junaluska; W06AE Clayton & Mountain City; W11AH Columbus & Tryon; W02AF Cullowhee, Dillsboro & Sylva; W06AK Drexel, Morganton & Valdese; W03AK Ela & Whittier; W06AJ Franklin; W06AI Marion; W10AK Spruce Pine.

WHNS Greenville-Spartanburg & Asheville, NC: * W14AS West Asheville.

WSPA-TV Greenville-Spartanburg & Asheville, NC: W11AN Alarka-Almond-Lauada, Bryson City, Greens Creek-Savannah-Gay & Whittier-Birdtown; W09AY Asheville; W08BP Beaver Dam Creek Valley, Elk Mountain & Woodfin; W10AD Black Mountain, Montreat, Ridgcrest & Swannanoa; W02AG Brevard; W02AT Burnsville; W08AO Canton, Lake Junaluska & Maggie Valley; W08AT Cherokee, Shoal Valley & Soco Valley; W09AE Clayton & Mountain City; W09AF Cullowhee, Dillsboro, Love Field, Sylva & Webster; W09AG Franklin; W10AJ Greenville (north); W08BJ Marion & Old Fort; W02AH Mars Hill; W08AX Marshall; W08BF Micaville & Spruce Pine; W09AD Waynesville; W09AR Weaverville.

WLOS Greenville-Spartanburg & Asheville, NC: W05AE Addie, Sylva, Cullowhee & Dillsboro; W11AQ Andrews, Marble, Robbinsville & Topton; W06AQ Bat Cave, Chimney Rock, Gerton & Lake Lure; W12AQ Black Mountain; W05AP Brasstown & Murphy; W08AN Bryson City, Ela, Alarka-Lauada (portions) & Almond-Stecoah (portions); W12AU Burnsville; W06AD Cashiers & High Hampton (portions) & Sapphire Valley; W05AF Cherokee Indian Reservation; W05AC Columbus & Tryon, NC & Landrum, SC; W11AJ Franklin; W10AP Garden Creek, Marion, Providence & West Marion; W12BD Greenlee & Old Fort; W02AQ Greenville (portion) & contiguous area; W12AR Hazelwood & Waynesville; W10AT Highlands; W08BI Hot Springs; W06AP Maggie Valley & Soco Valley; W06AL Oteen, Swannanoa & Warren Wilson College; W05AO Pickens; W11AP Spartanburg (portion); W06AD Spruce Pine.

SOUTH DAKOTA

KPSD-TV Eagle Butte: K04GW Spearfish.

KHSD-TV Lead: K13HY Deadwood.

KTSD-TV Pierre: * K23BR Chamberlain; K61AS Pickstown.

KBHE-TV Rapid City: K64AL Edgemont; K06HG Pine Ridge; K55AV Pringle; K13PN Wasta.

KPLO-TV Reliance: * K34CH Bison; * K28CA Lantry; K69DJ Philip & Kadoka; K15AC Rapid City.

KELO-TV Sioux Falls: K57BX Lake Andes; * K26BQ Marshall.

KSFY-TV Sioux Falls: K07QL Mitchell.

KUSD-TV Vermillion: K09UN Mitchell; K558G Wagner.

TENNESSEE

WINT-TV Crossville: W28AA Cookeville.

WJHL-TV Johnson City-Bristol-Kingsport: W07BC Big Stone Gap, East Stone Gap, Little Stone Gap & Little Italy Bottom; W13AR Marion.

WKPT-TV Kingsport-Johnson City-Bristol: W06AG Abingdon; W07BK Gate City & Weber City; W51AU Greeneville; W25AE Kingsport; W04BL Pennington Gap; W04AX Whitesburg; W03AJ Wytheville, Drockett, Rural Retreat, Fort Chiswell, Max Meadows, Jackson Ferry & Austinville.

WATE-TV Knoxville: W08BK Gatlinburg.

WBIR-TV Knoxville: W05AT Andrews; W04AC Annville, Gray Hawk, McKee & Tyner; W07AM Coaffield, Fork Mountain, Petros & Wartburg; W08AZ Cumberland, Lynch & Totz; W04BC Gatlinburg; W08BE La Foyette; W04AH Middlesboro; W07AC Pennington Gap; W04BA Robbinsville, Stecoah, Tuskegee & Yellow Creek.

WTVK Knoxville: W12AV Gatlinburg.

TEXAS

KAMR-TV Amarillo: * K25CP Kress.

KCIT Amarillo: * K20BY Kress.

KFOA-TV Amarillo: K63CA Bovina & rural area; K26CD Clovis.

KVII-TV Amarillo: K57CW Bovina & Friona; K06GF Clovis & Pleasant Hill, NM & Farwell, TX; * K36CC Kress.

KNCT Belton: K34AB Waco.

KOBC-TV El Paso: K71CH Alamogordo & Holloman AFB; K02ES Fort Bayard, Santa Rita & Silver City; K61AV Las Cruces & Organ.

KTSM-TV El Paso: K75CQ Alamogordo & Holloman AFB.

KVIA-TV El Paso: K77CP Alamogordo & Holloman AFB; K55BT Deming; K57BV Las Cruces & Organ; * K15CL Lordsburg; * K23BQ Truth or Consequences.

KJTV Lubbock: K64CK Matador & Roaring Springs; K44AK Memphis/Lakeview/Estelline; * K66DB Seminole; K07TZ Snyder.

KMIO-TV Midland & Odessa: K12FM Fort Stockton.

KOSA-TV Odessa: K10HH Big Springs.

KTXS-TV Sweetwater-Abilene: K72DU Brownwood; K55AA San Angelo.

KCEN-TV Temple-Waco: K63DL Bryan & College Station.

UTAH

KSL-TV Salt Lake City: K69EW Beaver County (rural), Hamilton Fort & Newcastle.

KSTU Salt Lake City: K56BB Aurora & Juab County (rural); K59BS Hamilton Fort, Milford, Minersville & Newcastle.

KTVX Salt Lake City: K51BK Aurora & Juab County; K80CE Beaver County (rural), Hamilton Fort, Milford & Newcastle; K66AA Duchesne County (rural) & Spring Glen.

KUED Salt Lake City: K57AQ Alton & Kane County (rural); K56AZ Antimony; K63BY Beaver County (rural) & Milford; K40AF Blanding & Monticello; * K18CG Boulder; K49BO Carbon County, Columbia, Duchesne County (rural) & Emery County; K07JV Circleville, Junction & Kingston; K34AN Ephraim, Fountain Green & Manti; K63BF Garden City & Laketown; K07JW Garfield County rural area & Panguitch; K49AO Juab & Sanpete Counties (rural); K69BG Long Valley Junction; K83BD Marysvale; K60BU Orangeville & rural Emery County; K55BS Randolph & Woodruff; K42AJ Richfield, Monroe & rural Sevier County; K65AD Summit County; K57CK Tabiona & Myton; K40AH Torrey; K55BD Tropic; K62BR Virgin; K47AK Washington & rural Washington County; K65AL Wayne County (rural).

KUTV Salt Lake City: K53CF Aurora & Juab County; K67AA Beaver County (rural), Hamilton Fort & Newcastle; K64BO Delta; K43AE Myton & rural Duchesne County; K64AA Spring Glen.

VERMONT

WCAX-TV Burlington: W62AT Bellows Falls; W69AD Bennington, Manchester, Manchester Center & Manchester Depot; * W69AP Brattleboro; W69AR Rutland.

WVNY Burlington-Plattsburgh, New York: W55AI Lake Placid; W66AJ Lyon Mountain & Standish; W60AF Malone; W61AE Newport; W63AD Rutland.

WNNE-TV Hartford-Hanover, New Hampshire: W65AM Lebanon, NH & White River Junction, VT.

WVTA Windsor: W74AO Bennington, Dorset & Manchester; W76AJ Dover & Wilmington; W79AV North Bennington & Pownal.

VIRGINIA

WVIR-TV Charlottesville: W67AF Staunton.

WHSV-TV Harrisonburg: W64AO Charlottesville.

WSET-TV Lynchburg: W05AA Roanoke.

WCVE-TV Richmond: W77AE Chase City, Mecklenburg County (rural) & South Hill; W74AU Cobbs Creek; W81AG Danville; W71AH Halifax & South Boston; W79AX Heathsville; W70AP Lovingston; W73AS Oak Grove; W39AK Rockfish Valley; W76AE Rustburg.

WCVW Richmond: W76AG Albemarle County rural area & Charlottesville; W79AT Chase City, Mecklenburg County (rural) & South Hill; W76AN Cobbs Creek; W83AJ Danville; W73AJ Halifax & South Boston; W81AL Heathsville; W75AI Lovingston; W75AP Oak Grove; W78AG Rustburg.

WBRA-TV Roanoke: W80AN Amherst; W67AB Garden City & Sugar Loaf areas; W67AE Patrick County (portions) & Stuart.

WDBJ Roanoke: W04AG Garden City, Hidden Valley, South Salem & Sugar Loaf.

WLSL-TV Roanoke: W02AE Garden City, Hidden Valley, South Salem & Sugar Loaf.

WVPT Staunton: W49AV Culpeper, Madison & Ruckersville; W42AC Front Royal, Strasburg & Winchester; W75AL Luray.

WASHINGTON

KWSU-TV Pullman: K76CQ Pasco.

KIRO-TV Seattle: K54AO Bremerton; K53AZ Bunker, Centralia & Chehalis; * K58BW Everett; K72CI Everett; K46AJ Olympia; K78BM Point Pully & Puget Sound (surrounding west shoreline); K61CG Port Angeles; K79BE Puyallup; K02EO Seattle (Beach Dr. area).

KTZZ-TV Seattle: * K27CI Everett; K36BF Hoquiam.

KSTW Seattle-Tacoma: K02CU Seattle (western shore of Lake Washington).

KAYU-TV Spokane: * K19AU Omak & Okanogan.

KREM-TV Spokane: K45AC East Wenatchee & Wenatchee.

KXLY-TV Spokane: K09FZ East Valley area, Mimmehaha Park area & Spokane; K11NU East Valley, Pasadena Park & Spokane; K11NT Long Lake & Suncrest; K11GD North Spokane; K09NN NW Pacific Heights (Spokane); K13HE Spokane (west sections).

KTPS Tacoma: K65BU Grays River & Lebam.

KCPQ Tacoma-Seattle: * K25CG Aberdeen.

WEST VIRGINIA

WPBY-TV Huntington: W57AG Parkersburg.

WNPB-TV Morgantown: W48AA Grant County, Keyser & Mineral County (rural area); W41AD Hampshire & Morgan County rural area; W44AA Martinsburg; W69AC Romney; W41AA Wheeling.

WISCONSIN

WLUK-TV Green Bay: W72AJ Escanaba.

WPNE Green Bay: * W54AR Fence; W55AO Washington Island Twp. & Upper Door County.

WKBT La Crosse: K12OZ Prairie du Chien, WI & McGregor, IA.

WHWC-TV Menomonie: W55AP River Falls.

WHRM-TV Wausau: * W53AC Friendship.

WSAW-TV Wausau: W57AR Sayner & Vilas County.

WYOMING

KFNB Casper: K11RN Douglas.

KTWO-TV Casper: K69DD Bondurant; K56BT Jackson; K04KD Lander, Riverton & Fort

Washakie; K61DX Laramie; * K11PJ Rawlins & Sinclair; K55BL Sheridan.

KGWN-TV Cheyenne: K08IQ Laramie.

KCWC-TV Lander-Riverton: * K28CH Gillette; * K14HH Tenton Village.

KSGW-TV Sheridan: K06JM Gillette.

GUAM

KGTF Agana: K04JG Merizo.

PUERTO RICO

WOLE-TV Aguadilla-Mayaguez: W60AA San German.

WPRV-TV Fajardo: W56BC Fajardo.

WORA-TV Mayaguez-Aguadilla: W08BM Mayaguez.

WSTE Ponce: W58AA Caguas; W38AB San Sebastian.

WSUR-TV Ponce: W10AN Aguadilla; W82AM Maricao; * W10AS Sabana Grande & San German.

WAPA-TV San Juan: W49AC Adjuntas; W56AA Orocovis; W43AA Utuado.

WIPR-TV San Juan: W08AS Utuado.

WKAQ-TV San Juan: W68BU Adjuntas; W32AA Aguada & Aguadilla; W09AT Fajardo; W72AO Maricao, Sabana Grande & San German; W22AB Mayaguez; W42AA Yauco.

VIRGIN ISLANDS

WTJX-TV Charlotte Amalie: W05AW Christianssted (various small & rural areas).

WSVI Christianssted: W05AS Charlotte Amalie.

Instructional Television (2,500 MHz)

Asterisk (*) preceding a listing indicates an application. Star (★) indicates a construction permit; all others are licenses.

As of October 1988

ALABAMA

Birmingham—KLC-77, Board of Education of Birmingham, 2015 7th Ave. N, Birmingham, AL 35202. Channels E-1-4 at Wharton Lookout Tower (lat. 33° 33' 39", long. 86° 48' 20"); 111-ft., 10-w each.

Birmingham—KZW-56, Board of Education of Birmingham, 2015 7th Ave. N, Birmingham, AL 35202. Channels G-1-4 at Phillips H. S., 2316 N. 7th Ave., Birmingham (lat. 33° 31' 25", long. 86° 48' 20"); 85-ft., 1-w each.

Birmingham—WBN-31, Board of Trustees U. of Alabama, 1919 7th Ave. S, Birmingham, AL 35333. Channels B-1-2 at 621 S. 9th St., Birmingham (lat. 33° 30' 15", long. 86° 48' 20"); 229-ft., 10-w each.

* **Birmingham**—NEW, Alabama ETV Commission, c/o Wilbur H. Hinton, 2101 Magnolia Ave., Birmingham, AL 35205. Channels C-1-4 at Red Mountain, Birmingham (lat. 33° 29' 22", long. 86° 47' 58"); 300-ft., 10-w each.

* **Birmingham**—NEW, National Conference on Citizenship, Suite 1250, 1133 15th St. NW, Washington, DC 20005. Channels D-1,3,4 at Red Mountain (lat. 33° 26' 38", long. 86° 52' 47"); 604-ft., 10-w each. Equipment: Comwave transmitter; Bogner antenna.

Gadsden—WCX-510, Gadsden City Board of Education, 501 S. 12th St., Gadsden, AL 35901. Channel C-2 at 501 S. 12th St. (lat. 34° 01' 28", long. 86° 02' 01"); 101-ft., 10-w.

Huntsville—KHU-75, City Board of Education of Huntsville, Box 128, Huntsville, AL 35804. Channels D-1-4 at WHIQ(TV) Huntsville site.

* **Montgomery**—WHR-592, Public Broadcasting Service, 475 L'Enfant Plaza SW, Washington, DC 20024. Channels A-1-4 at Paterson Field (lat. 32° 22' 52", long. 86° 17' 30"); 260-ft., 10-w each.

ALASKA

★ **Anchorage**—WHR-495, State of Alaska. Channels A-1-4 at 2651 Providence Dr., Anchorage (lat. 61° 11' 23", long. 149° 50' 00"); 10-w each.

ARIZONA

* **Casa Grande**—NEW, National Conference on Citizenship, Suite 1250, 1133 15th St. NW, Washington, DC 20005. Channels D-1-4 at Sacaton, Casa Grande (lat. 33° 00' 05", long. 111° 40' 29"); 60-ft., 10-w each.

* **Phoenix**—NEW, Arizona Board of Regents, c/o Robert H. Ellis, Arizona State U., Tempe, AZ 85287. Channels B-1-4 at South Mountain Park, 9-mi. S of downtown Phoenix (lat. 33° 19' 54", long. 112° 03' 52"); 85-ft., 10-w each.

* **Phoenix**—NEW, Arizona Board of Regents, c/o Robert H. Ellis, Arizona State U., Tempe, AZ 85287. Channels F-1-4 at Shaw Butte, 9-mi. N of downtown Phoenix (lat. 33° 35' 38", long. 112° 05' 11"); 50-ft., 10-w each.

* **Phoenix**—NEW, Bedford Stuyvesant Restoration Corp., 1368 Fulton St., Brooklyn, NY 11216. Channels B-1-4 at 241 N. Central, Phoenix (lat. 33° 27' 03", long. 112° 04' 20"); 487-ft., 10-w each.

* **Phoenix**—NEW, Instructional Telecommunications Foundation, Box 6060, Boulder, CO 80306. Channels B-1-4 at South Mountain Park, 8.2-mi. S of Phoenix (lat. 33° 19' 58", long. 112° 03' 53"); 110-ft., 10-w each.

* **Phoenix**—NEW, National University of the Air Inc., Box 177, Williamsburg, VA 23187-0177. Channels C-1-4 at Valley National Bank (lat. 33° 27' 03", long. 112° 04' 20"); 491-ft., 10-w each.

Phoenix—WHR-919, SamCor Inc., 5500 N. 24th St., Phoenix, AZ 85016. Channels C-1-4 at Good Samaritan Medical Center, 111 E. McDowell Rd., Phoenix (lat. 33° 27' 54", long. 112° 03' 29"); 210-ft., 0.75-w each.

Phoenix (metropolitan area)—WHR-226, Arizona Board of Regents, c/o Robert H. Ellis, Arizona State U., Tempe, AZ 85287. Channels A-1-4 at South Mountain Park, 9-mi. S of downtown Phoenix (lat. 33° 20' 00", long. 112° 03' 46"); 10-w each.

Phoenix, Scottsdale, Glendale, Peoria & Paradise Valley—WHR-227, Arizona Board of Regents, c/o Robert H. Ellis, Arizona State U., Tempe, AZ 85287. Channels E-1-4 at Shaw Butte, 9-mi. N of downtown Phoenix (lat. 33° 35' 38", long. 112° 05' 11"); 50-ft., 10-w each.

* **Sierra Vista**—NEW, Arizona Board of Regents for Benefit of U. of Arizona, KUAT-TV, Modern Languages Bldg., U.

of Arizona, Tucson, AZ 85721. Channel D-1 at TV Hill, Fort Huachuca (lat. 31° 32' 29", long. 110° 24' 04"); 24-ft., 10-w. Equipment: Comwave transmitter; Andrew antenna.

Tempe—WHR-225, Arizona Board of Regents, c/o Robert H. Ellis, Arizona State U., Tempe, AZ 85287. Channels G-1-4 at Arizona State U., Stauffer Communications Bldg., Tempe (lat. 33° 25' 10", long. 111° 56' 14"); 85-ft., 10-w each.

* **Tempe**—NEW, Arizona Board of Regents, Arizona State U., Tempe, AZ 85287. Channels D-1-4 at Stauffer Communications Bldg., Tempe (lat. 33° 25' 10", long. 111° 56' 14"); 85-ft., 10-w each.

Tucson—WHR-621, Arizona Board of Regents for Benefit of U. of Arizona, U. of Arizona, Tucson, AZ 85721. Channels D-1-4 at Herring Hall, U. of Arizona, Tucson (lat. 32° 13' 50", long. 110° 57' 10"); 290-ft., 10-w each. Granted modification of CP to change station location to 7120 W. Lost Canyon Dr., Tucson Mountain Communications Site (lat. 32° 14' 56", long. 111° 06' 57"); 132-ft.

* **Tucson**—NEW, Arizona Board of Regents, U. of Arizona, Tucson, AZ 85721. Channels C-1-4 at Tumamoc Hill, Tucson (lat. 32° 12' 53", long. 111° 00' 21"); 20-ft., 10-w each.

* **Tucson**—NEW, Arizona Board of Regents for Benefit, U. of Arizona, Modern Languages Bldg., Room 222, Tucson, AZ 85721. Channels B-1-4 at Herring Hall (lat. 32° 13' 50", long. 110° 57' 10"); 290-ft., 10-w each. Equipment: Emcee transmitter; Andrew antenna.

* **Tucson**—NEW, Hispanic Information & Telecommunications, Box 6060, Boulder, CO 80306. Channels C-1-4 at Tumamoc Hill, Tucson (lat. 32° 12' 46", long. 111° 00' 19"); 56-ft., 10-w each.

* **Tucson**—NEW, PBS, PBS Headquarters, 1320 Braddock Place, Alexandria, VA 22314. Channels A-1-4 at Herring Hall, Bldg. 35, U. of Arizona, Tucson (lat. 32° 13' 50", long. 110° 57' 10"); 275-ft., 10-w each.

ARKANSAS

Little Rock—WHR-556, PBS, PBS Headquarters, 1320 Braddock Place, Alexandria, VA 22314. Channels A-1-4 at First National Bank, Broadway & Capitol Ave., Little Rock (lat. 34° 44' 43", long. 92° 16' 30"); 410-ft., 10-w each.

* **Little Rock**—NEW, National Conference on Citizenship, Suite 1250, 1133 15th St.

NW, Washington, DC 20005. Channels D-1-4 at Crystal Mountain (lat. 34° 47' 31", long. 92° 28' 38"); 213-ft., 10-w each.

CALIFORNIA

Anaheim—KUZ-56, Anaheim City School District, 412 E. Broadway. Channels A-1-4 at 412 E. Broadway; 0.25-w each.

Bakersfield—WHR-797, California State College, 9001 Stockdale Hwy., Bakersfield, CA 93311-1099. Channels A-1-4 at Penthouse Roof, Science Bldg. 1, California State College, Bakersfield (lat. 35° 20' 59", long. 119° 06' 12"); 83-ft., 20-w each. Granted modification of CP to change facilities to 85-ft., 50-w. Equipment: Comwave transmitter; Andrew antenna.

Barstow—WHR-832, California State University, 5500 University Pkwy., San Bernardino, CA 92407-2397. Channels G-1-4 at North of City of Barstow (lat. 34° 58' 15", long. 117° 02' 20"); 20-ft., 10-w each. Equipment: Global System transmitter; Bogner antenna.

Bear Mountain—WHR-454, California State U.-Fresno, at Fresno, c/o Russ A. Hart, Division of Extended Education, Fresno, CA 93740. Channels A-1-2 at 2-mi. W of Squaw Valley (lat. 36° 44' 38", long. 119° 16' 59"); 27-ft., 50-w each.

Bear Mountain, San Joaquin & Calaveras Counties—WHR-474, San Joaquin Delta Community College. Channels G-1-4 at Bear Mountain (lat. 38° 07' 07", long. 120° 43' 23"); 50-w each.

Beaumont—WHR-661, California State College, 5500 State U. Pkwy., San Bernardino, CA 92407. Channel A-1 at Mt. Davis, 2.2-mi. SW of Beaumont (lat. 33° 54' 30", long. 116° 59' 46"); 60-ft., 10-w.

Berkeley—WAC-273, Regents of the U. of California, 485 University Hall, 2200 University Ave., Berkeley, CA 94720. Channels A-1-2 at Grizzly Peak, Charles Lee Tilden Park, near Grizzly Peak Blvd., Berkeley (lat. 37° 52' 56", long. 122° 13' 57"); 150-ft., 10-w each.

★ **Berry Creek**—WHR-796, Butte Community College District, 3536 Butte Campus Dr., Oroville, CA 95965. Channels A-1-2 at top of Bloomer Hill, Oroville (lat. 39° 39' 04", long. 121° 27' 43"); 149-ft., 10-w each.

★ **Box Springs**—WHM-929, San Bernardino Community College District, 701 South Mt. Vernon Ave., San Bernardino,

- CA 92410. Channel E-1 at 1.5-mi. NE of Box Springs (lat. 33° 57' 57", long. 117° 16' 53"); 194-ft., 10-w.
- * **Brockway Summit**—WHR-634, California State U. & Colleges, Instructional Media Center, W. 1st & Normal Sts., Chico, CA 95929-0005. Channels D-1-2 at 8-mi. SSE of Truckee (lat. 39° 15' 47", long. 120° 03' 56"); 19-ft., 10-w each.
- Butte**—WHQ-374, Regents of the U. of California, 2200 University Ave., Berkeley, CA 94720. Channel D-2 at On Sutter Buttes, 12-mi. W of Yuba City (lat. 39° 12' 21", long. 121° 49' 10"); 160-ft., 10-w.
- Calaveras & Tuolumne Counties**—WHG-340, California State College, 801 W. Monte Vista Ave., Turlock, CA 95380. Channel E-1 at Telegraph Hill, 2.5-mi. E of Columbia (lat. 38° 01' 52", long. 120° 21' 02"); 20-ft., 10-w.
- Chatsworth**—WHR-664, U. of Southern California, Olin Hall, 212 University Park, Los Angeles, CA 90089-1455. Channels D-1-4 at Ot Mountain, near Chatsworth (lat. 34° 19' 26", long. 118° 34' 34"); 340-ft., 10-w each.
- * **El Centro**—WHR-809, Imperial County Office of Education, 1398 Sperber Rd., El Centro, CA 92243. Channels C-1-4 at 1398 Sperber Rd. (lat. 32° 45' 08", long. 115° 33' 40"); 104-ft., 10-w each.
- El Dorado County**—WHG-370, California State U. & Colleges, 6000 J St., Sacramento, CA 95819. Channel A-2 at California State U. Library (lat. 38° 33' 35", long. 121° 25' 22"); 133-ft., 10-w.
- * **Elverta**—NEW, California Human Development Corp., 2462 Mendocino Ave., Santa Rosa, CA 95401. Channel C-1 at 606 Delano St. (lat. 38° 42' 26", long. 121° 28' 33"); 450-ft., 10-w.
- * **Elverta**—NEW, California Human Development Corp., 2462 Mendocino Ave., Santa Rosa, CA 95401. Channels D-1-4 at 606 Delano St. (lat. 38° 42' 26", long. 121° 28' 33"); 450-ft., 10-w each.
- Encino**—KSW-92, Archdiocese of Los Angeles Education, 1531 W. 9th St., Los Angeles, CA 90006. Channels D-1-4 at 17750 Ventura Blvd., Encino (lat. 34° 24' 50", long. 119° 50' 24");.
- Fresno**—KVK-21, Fresno County Schools, 2314 Mariposa St., Fresno, CA 93721. Channels G-1-2 at 2220 Tulare St.
- Fresno**—KYD-25, Fresno County Schools, 2314 Mariposa St., Fresno, CA 93721. Channels B-1-2 at 733 L St., Fresno (lat. 36° 43' 55", long. 119° 47' 20"); 0.002-w each.
- Fresno**—KZM-20, Fresno County Schools, 2314 Mariposa St., Fresno, CA 93721. Channels C-1-2 at 210 S. Academy, Sanger (lat. 37° 00' 46", long. 119° 27' 02"); 45-ft., 0.25-w each.
- * **Fresno**—NEW, Hispanic Information & Telecommunications, Suite 225, 80 E. 11th St., New York, NY 10003. Channels D-1-4 at between E & G Sts., Fresno (lat. 36° 44' 09", long. 119° 47' 59"); 357-ft., 10-w each.
- * **Fresno**—NEW, National Conference on Citizenship, Suite 1250, 1133 15th St. NW, Washington, DC 20005. Channels D-1-4 at 2775 E. Shaw (lat. 36° 49' 07", long. 119° 30' 33"); 153-ft., 10-w each.
- Fresno, Tulare & Kings Counties**—WHR-462, California State U. & Colleges, Maple & Shaw Aves., Fresno, CA 93740. Channel E-1 at Speech Arts Bldg., California State U., Fresno (lat. 36° 48' 41", long. 119° 44' 43"); 90-ft., 10-w.
- Fullerton**—KVP-26, Anaheim City School District, 400 E. Hermosa Dr., Fullerton, CA 92635. Channels F-1-4 at Acacia transmitter site (lat. 35° 53' 30.8", long. 117° 54' 04"); 9-w each.
- Fullerton**—WHR-667, California State U.-Fullerton, 800 N. State Blvd., Fullerton, CA 92634-5000. Channels A-1-4 at corner of Nutwood Ave. & State College Blvd., Fullerton (lat. 33° 52' 55", long. 117° 53' 05"); 100-ft., 10-w each.
- Gilroy**—WHR-644, Santa Clara County Board of Education, 100 Skyport Dr., San Jose, CA 95115. Channels G-2-3 at 1.56-mi. W of intersection of Hwy. 101 & Church Ave. (lat. 37° 03' 35", long. 121° 37' 30"); 30-ft., 10-w each. Equipment: Emcee transmitter; Bogner antenna.
- * **Gilroy rural area**—WHR-827, Leland Stanford Jr. U., 401 Durand Bldg., Stanford, CA 94305. Channels C-1-4 at Canada Rd., 4.9-mi. E of Gilroy (lat. 37° 00' 25", long. 121° 28' 46"); 41-ft., 10-w each.
- Gonzales**—WHR-909, Hartnell College, 156 Homestead Ave., Salinas, CA 93901. Channels B-1-4 at east side of Parsons Hill (lat. 36° 34' 54", long. 121° 26' 34"); 20-w each. Equipment: Comwave transmitter; Andrew antenna.
- Greenfield**—WHR-910, Hartnell College, 156 Homestead Ave., Salinas, CA 93901. Channels A-1-4 at Greenfield High School (lat. 36° 19' 36.3", long. 121° 14' 42.8"); 30-ft., 10-w each. Equipment: Comwave transmitter.
- * **Imperial Beach**—NEW, National Conference on Citizenship, Suite 1250, 1133 15th St. NW, Washington, DC 20005. Channels D-1-4 at Otay Mountain, Imperial Mountain (lat. 32° 35' 42", long. 116° 50' 39"); 40-ft., 10-w each.
- Joaquin Ridge**—WHR-819, California State U.-Fresno, Division of Extended Education, Fresno, CA 93740. Channel D-2 at 12-mi. NW of Coalinga (lat. 36° 17' 58", long. 120° 23' 55"); 27-ft., 50-w.
- * **Lassen**—WHQ-303, California State U. Channels E-1-4 at 4-mi. SE of Millford (lat. 40° 07' 30", long. 120° 19' 29"); 15-ft..
- Livermore**—WBY-28, Regents of the University of California, 2200 University Ave., Berkeley, CA 94720. Channel B-4 at KSTN-FM transmitter site, 10-mi. N of Livermore (lat. 37° 49' 17", long. 121° 46' 49"); 75-ft., 10-w. Equipment: Emcee transmitter; Andrew antenna.
- Long Beach**—WHR-679, California State U., 400 Golden Shore, Long Beach, CA 90802. Channels B-3-4 at Bellflower Blvd., Long Beach (lat. 33° 46' 37", long. 118° 06' 47"); 105-ft., 10-w each.
- Long Beach**—WFD-555, Long Beach Unified School Dist. of LA County, 701 Locust Ave., Long Beach, CA 90813. Channels G-1-4 at 878 Locust Ave., Long Beach (lat. 33° 46' 37", long. 118° 06' 47"); 105-ft., 10-w each.
- Long Beach**—WHR-679, California State U., 400 Golden Shore, Long Beach, CA 90802. Channels B-3-4 at Bellflower Blvd., Long Beach (lat. 33° 46' 37", long. 118° 06' 47"); 105-ft., 10-w each.
- Los Angeles**—KSW-93, Archdiocese of Los Angeles Education, 1531 W. 9th St., Los Angeles, CA 90006. Channels G-1-4 at Mount Wilson, Los Angeles (lat. 34° 13' 27", long. 118° 03' 47"); 10-w each.
- Los Angeles**—WHR-463, California State U.-Los Angeles, 5151 State University Dr., Los Angeles, CA 90032. Channels A-1-4 at King Hall, 5151 State University Dr. (lat. 34° 04' 04", long. 118° 09' 54"); 80-ft., 10-w each.
- Los Angeles**—KWE-33, U. of Southern California, Los Angeles, CA 90007. Channels B-1-4 at 3800 Mount Lee Dr. (lat. 34° 08' 04", long. 118° 19' 11"); 10-w each.
- Los Angeles**—KWE-34, U. of Southern California, Los Angeles, CA 90007. Channels F-1-4 at Seaver Science Center, Hoover & 37th St., Los Angeles (lat. 34° 01' 13", long. 118° 17' 17"); 105-ft., 0.1-w each.
- Los Angeles**—WDD-656, U. of Southern California, University Park, Los Angeles, CA 90089. Channels F-1-4 at Seaver Science Center, Hoover St. & 37th St., Los Angeles (lat. 34° 01' 13", long. 118° 17' 17"); 110-ft., 0.1-w each. Equipment: Emcee transmitter; Andrew antenna.
- * **Los Angeles**—WDD-655, U. of Southern California, Los Angeles, CA 90007. Channels A-1-4 at Signal, near Long Beach (lat. 33° 48' 00", long. 118° 09' 45"); 100-ft., 10-w each.
- Milpitas**—WHG-338, Santa Clara County Board of Education, 100 Skyport Dr., San Jose, CA 95115. Channels B-1-4 at approx. 4.4-mi. NE of Milpitas (lat. 37° 29' 07", long. 121° 51' 57"); 80-ft., 10-w each.
- Mission Viejo**—WHR-654, Saddleback Community College District, 28000 Marguerite Pkwy., Mission Viejo, CA 92692. Channel A-1 at 28000 Marguerite Pkwy., Mission Viejo (lat. 33° 33' 12", long. 117° 39' 54"); 55-ft., 1-w.
- * **Modjeska**—WHR-854, California State U. & Colleges, 800 N. State College Blvd., Fullerton, CA 92634-5000. Channels B-1-4 at Modjeska Peak, 5-mi. E of Modjeska (lat. 33° 42' 58", long. 117° 32' 52"); 22-ft., 10-w each.
- Modjeska Peak**—WHG-396, Diocese of Orange Education & Welfare Corp. Channels G-1-2 at Orange & Riverside County border, 10-mi. S of Corona (lat. 33° 42' 39", long. 117° 31' 56"); 20-ft., 10-w each.
- * **Mount Bullion, Mariposa & Merced Counties**—WHG-342, California State U. & Colleges, 801 W. Monte Vista Ave., Turlock, CA 95380. Channels F-1 at Mount Bullion (lat. 37° 32' 05", long. 120° 01' 46"); 20-ft., 10-w each.
- Mount Davis**—WHR-686, California State College, 5500 State College Pkwy., San Bernardino, CA 92407. Channel G-1 at
- 33° 46' 37", long. 118° 11' 23"); 26-ft., 0.1-w each.
- Los Altos**—WHR-464, Association for Continuing Education, 5050 El Camino Real, Los Altos, CA 94022. Channels A-1-4 at 5050 El Camino Real (lat. 37° 23' 48", long. 122° 06' 14"); 80-ft., 10-w each.
- Los Angeles**—KSW-93, Archdiocese of Los Angeles Education, 1531 W. 9th St., Los Angeles, CA 90006. Channels G-1-4 at Mount Wilson, Los Angeles (lat. 34° 13' 27", long. 118° 03' 47"); 10-w each.
- Los Angeles**—WHR-463, California State U.-Los Angeles, 5151 State University Dr., Los Angeles, CA 90032. Channels A-1-4 at King Hall, 5151 State University Dr. (lat. 34° 04' 04", long. 118° 09' 54"); 80-ft., 10-w each.
- Los Angeles**—KWE-33, U. of Southern California, Los Angeles, CA 90007. Channels B-1-4 at 3800 Mount Lee Dr. (lat. 34° 08' 04", long. 118° 19' 11"); 10-w each.
- Los Angeles**—KWE-34, U. of Southern California, Los Angeles, CA 90007. Channels F-1-4 at Seaver Science Center, Hoover & 37th St., Los Angeles (lat. 34° 01' 13", long. 118° 17' 17"); 105-ft., 0.1-w each.
- Los Angeles**—WDD-656, U. of Southern California, University Park, Los Angeles, CA 90089. Channels F-1-4 at Seaver Science Center, Hoover St. & 37th St., Los Angeles (lat. 34° 01' 13", long. 118° 17' 17"); 110-ft., 0.1-w each. Equipment: Emcee transmitter; Andrew antenna.
- * **Los Angeles**—WDD-655, U. of Southern California, Los Angeles, CA 90007. Channels A-1-4 at Signal, near Long Beach (lat. 33° 48' 00", long. 118° 09' 45"); 100-ft., 10-w each.
- Milpitas**—WHG-338, Santa Clara County Board of Education, 100 Skyport Dr., San Jose, CA 95115. Channels B-1-4 at approx. 4.4-mi. NE of Milpitas (lat. 37° 29' 07", long. 121° 51' 57"); 80-ft., 10-w each.
- Mission Viejo**—WHR-654, Saddleback Community College District, 28000 Marguerite Pkwy., Mission Viejo, CA 92692. Channel A-1 at 28000 Marguerite Pkwy., Mission Viejo (lat. 33° 33' 12", long. 117° 39' 54"); 55-ft., 1-w.
- * **Modjeska**—WHR-854, California State U. & Colleges, 800 N. State College Blvd., Fullerton, CA 92634-5000. Channels B-1-4 at Modjeska Peak, 5-mi. E of Modjeska (lat. 33° 42' 58", long. 117° 32' 52"); 22-ft., 10-w each.
- Modjeska Peak**—WHG-396, Diocese of Orange Education & Welfare Corp. Channels G-1-2 at Orange & Riverside County border, 10-mi. S of Corona (lat. 33° 42' 39", long. 117° 31' 56"); 20-ft., 10-w each.
- * **Mount Bullion, Mariposa & Merced Counties**—WHG-342, California State U. & Colleges, 801 W. Monte Vista Ave., Turlock, CA 95380. Channels F-1 at Mount Bullion (lat. 37° 32' 05", long. 120° 01' 46"); 20-ft., 10-w each.
- Mount Davis**—WHR-686, California State College, 5500 State College Pkwy., San Bernardino, CA 92407. Channel G-1 at
- Crafton Hills (lat. 34° 02' 32", long. 117° 06' 09"); 10-w.
- Mount Diablo**—WGV-621, Roman Catholic Communications Corp., 443 Church St., San Francisco, CA 94114. Channels C-1-4 at 7-mi. E of Walnut Creek, Mount Diablo (lat. 37° 52' 54", long. 121° 55' 05"); 70-ft., 10-w each.
- * **Mount Eldora**—WHR-772, Los Rios Community College District, 1919 Spanos Court, Sacramento, CA 95825. Channels G-1-4 at Mt. El Dorado (lat. 38° 37' 49", long. 120° 51' 20"); 508-ft., 10-w each. Equipment: Comwave transmitter; Bogner antenna.
- Mount Laguna**—WFW-588, Board of Trustees, California State U.-San Diego, 5300 Campanile Dr., San Diego, CA 92182. Channels A-1-2 at Monument Peak, Cleveland National Forest, Mt. Laguna (lat. 32° 53' 30", long. 116° 25' 20"); 20-ft., 10-w each. Equipment: Emcee transmitter; Anixter-Mark antenna.
- Mount Oso**—WGV-750, California State U.-Stanislaus, 801 W. Monte Vista Ave., Turlock, CA 95380. Channel A-1 & 3 at 800 W. Monte Vista Ave., Turlock (lat. 37° 30' 16", long. 120° 51' 04"); 20-ft., 10-w each.
- * **Mount Sanhedrin**—WHR-496, Mendocino County Superintendent of Schools, 589 Low Gap Rd., Ukiah, CA 95482. Channels A-1-4 at 15.8-mi. NE of Willits (lat. 39° 31' 00", long. 123° 05' 45"); 15-ft., 50-w each.
- * **Mount Soledad & San Diego County**—WHR-611, California State U. & Colleges. Channels B-1-4 at KGTV(TV) transmitter site, San Diego (lat. 35° 50' 20", long. 117° 14' 56"); 154-ft., 10-w each.
- * **Mount Whitney & San Diego County**—WHM-928, Diocese of San Diego Education & Welfare Corp, Box 80428, Alcala Park, San Diego, CA 92138. Channel A-1 at 21851 Washingtonian Dr., 900-ft. NE of Mount Whitney (lat. 33° 06' 39", long. 117° 09' 11"); 35-ft., 10-w.
- Mount Wilson & Los Angeles**—WHG-268, California State U. & Colleges. Channel E-1 at 6-mi. NE of Pasadena (lat. 34° 13' 27", long. 118° 13' 47"); 44-ft., 10-w.
- Nevada County**—WHG-371, California State U. & Colleges, 6000 J St., Sacramento, CA 95819. Channel B-4 at 6-mi. S of Grass Valley (lat. 39° 08' 00", long. 121° 05' 57"); 10-w.
- New Almaden**—WHR-453, San Jose State U., DBH 216, One Washington Square, San Jose, CA 95192. Channels A-1-4 at Peak Loma Prieta, 4.6-mi. SW of New Almaden (lat. 37° 06' 40", long. 121° 50' 29"); 10-w each.
- * **Niles**—WHR-466, Assn. for Continuing Education, 404A Durand Bldg., Stanford, CA 94305. Channels G-1-4 at Sunol Ridge, 2.5-mi. N of Niles (lat. 37° 37' 12", long. 121° 55' 17"); 1950-ft., 10-w each.
- North Palm Springs**—WHR-904, Diocese of San Bernardino Education & Welfare Corp., 472 W. Arrowhead Ave., San Bernardino, CA 92401. Channels G-1-4 at White Water Hill, N. Palm Springs, N of junction of Hwys. 10 & 62 (lat. 33° 55'

Instructional Television—California

25°, long. 116° 36' 57"); 60-ft., 10-w each.

Northridge—WHG-227, California State U.—Northridge, Oviatt Library, 18111 Nordhoff St., Northridge, CA 91330. Channels A-1-4 at 18111 Nordhoff St., Northridge (lat. 34° 14' 25", long. 118° 31' 43"); 78-ft., 1-w each.

* **Dakland & Alameda County**—WHG-348, Peralta Community College District, 333 E. 8th St., Oakland, CA 94606. Channels A-3-4 at 900 Fallon St., Oakland (lat. 37° 47' 45", long. 122° 15' 50"); 100-ft., 10-w each.

Orange—WHG-395, Diocese of Orange Education & Welfare Corp. Channels B-1-2 at 2811 E. Villa Real Dr., Orange (lat. 33° 49' 48", long. 117° 49' 28"); 17-ft., 10-w each.

Palm Springs—WHR-659, California State College, 5500 State College Pkwy., San Bernardino, CA 92407. Channel C-1 at White Water Hill at junction of Hwys. 10 & 62 (lat. 33° 55' 25", long. 116° 36' 57"); 60-ft., 10-w.

Palmdale—WHR-502, California State U.—Northridge, Oviatt Library, 18111 Nordhoff St., Northridge, CA 91330. Channels C-1-4 at Hauser Mountain, Palmdale (lat. 34° 32' 52", long. 118° 12' 53"); 66-ft., 10-w each.

* **Pleasanton**—WHR-814, Leland Stanford Jr. U., 401 Durand Bldg., Stanford, CA 94305. Channels G-1-4 at Sunol Ridge, 4-mi. SW of Pleasanton (lat. 37° 37' 13", long. 121° 55' 16"); 67-ft., 2-w each.

Point Mugu—WAQ-324, Regents of U. of California, 485 University Hall, 2200 University Ave., Berkeley, CA 94720. Channels E-1-2 at 3.3-mi. E of Naval Air Station Point Mugu, Laguna Peak (lat. 34° 06' 30", long. 119° 03' 50"); 20-ft., 10-w each.

* **Pomona**—WHR-505, California State Polytechnic U.—Pomona, 3801 W. Temple Ave., Pomona, CA 91768. Channel A-2 at 3801 W. Temple Ave. (lat. 34° 03' 42", long. 117° 46' 56"); 40-ft., 10-w. Requests modification to add channels A-1, 3 & 4, move station to Sunset Ridge, 5.5-mi. NE of Claremont (lat. 34° 11' 11", long. 117° 42' 03") Equipment: Bogner antenna.

* **Quincy**—WGR-860, California State U.—Chico, Instructional Media Center, W. 1st & Normal St., Chico, CA 95929-0005. Channel A-1 at 7.9-mi. NE of Quincy (lat. 40° 02' 45", long. 120° 53' 04"); 40-ft., 10-w.

Ramona & San Diego County—WHG-344, California State U.—San Diego, 5300 Campanile Dr., San Diego, CA 92182. Channels C-3-4 at Mt. Woodson (lat. 33° 00' 33", long. 116° 56' 13"); 45-ft., 10-w each.

Redding—WBS-390, California State U.—Chico, Instructional Media Center, W. 1st & Normal St., Chico, CA 95929-0005. Channel A-1 at 13-mi. W of Redding (lat. 40° 36' 09", long. 122° 39' 01"); 40-ft., 10-w.

* **Redding**—WHR-569, PBS, 1320 Brad-dock Place, Alexandria, VA 22314. Channels C-1-4 at KIXE-TV tower, 13-mi. W of

Redding (lat. 40° 36' 09", long. 122° 39' 01"); 40-ft., 10-w each.

Reedley—KZM-21, Fresno County Schools, 2314 Mariposa St., Fresno, CA 93721. Channels C-1-2 at Reedley High School, 740 W. North Ave., Reedley (lat. 36° 36' 12", long. 119° 27' 21"); 262-ft., 9-w each.

* **Riverside**—NEW, The Regents of the U. of California, 523 Banway Bldg., Berkeley, CA 94720. Channels B-2-4 at Box Springs Mountain, Riverside (lat. 33° 57' 57", long. 117° 16' 53"); 104-ft., 10-w each. Equipment: ITS transmitter; Andrew antenna.

Sacramento—WHR-512, Instructional Telecommunications Foundation, Box 6060, Boulder, CO 80306. Channels C-2-4 at 606 Delano St., Elverta (lat. 38° 42' 26", long. 121° 28' 33"); 407-ft., 10-w each.

Sacramento—WSA-39, Regents of U. of California, 485 University Hall, 2200 University Ave., Berkeley, CA 94720. Channel G-1 at Hutchison Hall, U. of California-Davis (lat. 38° 32' 25", long. 121° 44' 52"); 84-ft., 10-w.

Sacramento—WSA-40, Regents of U. of California, 485 University Hall, 2200 University Ave., Berkeley, CA 94720. Channel B-1 at 2315 Stockton Blvd., Sacramento (lat. 38° 33' 18", long. 121° 27' 18"); 151-ft., 10-w.

Sacramento—NEW, Bedford Stuyvesant Restoration Corp., 1368 Fulton St., Brooklyn, NY 11216. Channel C-1 at 5831 Rosebud Lane (lat. 38° 40' 22", long. 121° 19' 52"); 324-ft., 10-w. Equipment: Andrew antenna.

* **Sacramento**—NEW, Hispanic Information & Telecommunications, Suite 225, 80 E. 11th St., New York, NY 10003. Channels D-1-4 at 5831 Rosebud Lane, Sacramento (lat. 38° 40' 22", long. 121° 19' 52"); 328-ft., 10-w each.

Salinas—WHR-911, Hartnell College, 156 Homestead Ave., Salinas, CA 93901. Channels D-1-4 (lat. 36° 40' 22", long. 121° 40' 00"); 49-ft., 10-w each. Equipment: Comwave transmitter; Andrew antenna.

San Bernardino—WHR-658, California State College, 5500 State U. Pkwy., San Bernardino, CA 92407. Channel A-1 at 5500 State U. Pkwy. (lat. 34° 10' 57", long. 117° 19' 23"); 110-ft., 10-w.

* **San Bernardino**—WHM-937, San Bernardino Community College District, 701 S. Mt. Vernon Ave., San Bernardino, CA 92410. Channel B-1 at Box Spring Canyon Tower, San Bernardino (lat. 33° 57' 56", long. 117° 17' 21"); 104-ft., 10-w. Requests modification of CP to change station location to atop Box Spring Mountain (lat. 33° 57' 57", long. 117° 16' 53").

* **San Bernardino**—NEW, Hispanic Information & Telecommunications, Suite 225, 80 E. 11th St., New York, NY 10003. Channels C-1-4 at Box Spring Canyon, San Bernardino (lat. 33° 57' 56", long. 117° 17' 21"); 104-ft., 10-w each.

* **San Bernardino**—NEW, National University of the Air Inc., Box 177, Williamsburg, VA 23187-0711. Channels A-1-4 at Box Spring Canyon (lat. 33° 57' 56", long. 117° 17' 21"); 108-ft., 10-w each.

San Bernardino & Riverside metro-poltan area—WHG-356, Diocese of San Bernardino Ed. & Welfare Corp. Channels D-1-2 at St. Francis Xavier Cabrini Catholic Church, 23079 Crest Forest Dr., Crestline (lat. 34° 18' 08", long. 117° 17' 5.5"); 25-ft., 10-w each.

San Diego—WBM-725, California State U. & Colleges, 5402 College Ave., San Diego, CA 92182. Channels A-1-3 at 5300 Campanile Dr., San Diego State U. (lat. 32° 46' 35", long. 117° 04' 17"); 75-ft., 0.1-w each.

San Diego—WBM-726, California State U. & Colleges, 5402 College Ave., San Diego, CA 92182. Channels E-1-3 at San Miguel Mountain, 13-mi. E of San Diego (lat. 32° 41' 48", long. 116° 56' 10"); 75-ft., 10-w each.

San Diego—WBS-375, San Diego County Dept. of Education, 6401 Linda Vista Rd., San Diego, CA 92111. Channels D-1-2 at KGTV(TV) Transmitter Bldg., Mount Soledad, San Diego (lat. 32° 50' 20.5", long. 117° 14' 56.5"); 80-ft., 10-w each.

San Diego—WBS-376, San Diego County Dept. of Education, 6401 Linda Vista Rd., San Diego, CA 92111. Channel G-1 at 6401 Linda Vista Rd., San Diego (lat. 32° 46' 11", long. 117° 10' 44"); 30-ft., 0.1-w.

San Diego—WDD-752, San Diego County Dept. of Education, 6401 Linda Vista Rd., San Diego, CA 92111. Channels C-1-4 at San Miguel Mountain, 13-mi. SE of San Diego (lat. 32° 41' 48", long. 116° 56' 10"); 85-ft., 10-w each.

San Diego—WDD-753, San Diego County Dept. of Education, 6401 Linda Vista Rd., San Diego, CA 92111. Channels A-1-4 at 6401 Linda Vista Rd., San Diego (lat. 32° 46' 11", long. 117° 10' 44"); 30-ft., 0.1-w each.

* **San Diego & San Diego County (north)**—WHG-343, Board of Trustees, California State U., 5402 College Ave., San Diego, CA 92182. Channels B-1-2 at San Diego U., 5300 Campanile Dr. (lat. 32° 46' 35", long. 117° 04' 17"); 56-ft., 10-w each.

San Francisco—WHR-759, Association for Continuing Education, Suite 110, 5050 El Camino Real, Los Altos, CA 94022. Channels G-1-4 at Sutro Tower, No. 1 La Avanzada Rd., San Francisco (lat. 37° 45' 20", long. 122° 27' 05"); 977-ft., 10-w each. Equipment: Emcee transmitter; Bogner antenna.

San Francisco—WHR-760, Association for Continuing Education. Channels G-1-4 at Clay-Jones Bldg., Corner of Clay & Jones Sts. (lat. 37° 47' 33", long. 122° 24' 52"); 326-ft., 10-w each. Equipment: Emcee transmitter; Bogner antenna.

San Francisco—KHU-89, Regents of U. of California, 485 University Hall, 2200 University Ave., Berkeley, CA 94720. Channel F-2 at 22nd St. & Potrero Ave., San Francisco (lat. 37° 45' 35.5", long. 122° 24' 01").

San Francisco—KTB-97, Regents of U. of California, 485 University Hall, 2200 University Ave., Berkeley, CA 94720. Channels F-1 & 3 at Moffitt Hospital, San Francisco (lat. 37° 46' 05", long. 122° 27' 19"); 229-ft., 10-w.

San Francisco—KZB-23, Roman Catholic Communication Corp., 443 Church St., San Francisco, CA 94114. Channels B-1-4 at San Bruno Mountain, 2-mi. S of San Francisco.

San Francisco—KZB-24, Roman Catholic Communications Corp., 443 Church St., San Francisco, CA 94114. Channels D-1-4 at Mount Tamalpais.

San Francisco Bay—KGG-38, Leland Stanford Jr. U. Board of Trustees, Stanford Electronics Labs., Stanford, CA 94305. Channels E-1-4 at Montebello Rd., 7.9-mi. SSE of Stanford (lat. 37° 19' 18", long. 122° 08' 47"); 62-ft., 10-w each.

San Joaquin—WGV-751, California State U. & Colleges-Stanislaus, 800 Monte Vista Ave., Turlock, CA 95380. Channels D-1 & 3 at Mount Oso, 29-mi. W of Turlock (lat. 37° 30' 20", long. 121° 22' 25"); 20-ft., 10-w each.

San Jose—WHR-460, California State U. & Colleges-San Jose, DBH 216, One Washington Square, San Jose, CA 95192. Channels G-1-4 at 125 S. 7th St., San Jose (lat. 37° 20' 10", long. 121° 54' 03"); 65-ft., 1-w each.

San Jose—KZB-25, Roman Catholic Communications Corp., 443 Church St., San Francisco, CA 94114. Channels D-1-4 at Monument Peak.

* **San Jose**—NEW, National Conference on Citizenship, Suite 1250, 1133 15th St. NW, Washington, DC 20005. Channels C-1-4 at Loma Prieta, San Jose (lat. 37° 06' 39", long. 121° 50' 31"); 100-ft., 10-w each.

San Marcos—WGR-706, Palomar Community College District, 1140 W. Mission Rd., San Marcos, CA 92069. Channel A-3 at 1140 W. Mission Rd., San Marcos (lat. 33° 09' 03", long. 117° 10' 53"); 50-ft., 0.1-w. Equipment: Emcee transmitter; Andrew antenna.

San Marcos—WGR-707, Palomar Community College District, 1140 W. Mission Rd., San Marcos, CA 92069. Channel F-4 at Mt. Whitney, San Marcos (lat. 36° 06' 32", long. 117° 09' 16"); 30-ft., 10-w. Equipment: Emcee transmitter; Andrew antenna.

San Marcos—WCX-487, San Diego County Department of Education, 6401 Linda Vista Rd., San Diego, CA 92111. Channel F-1 at Mount Whitney site of Times Mirror Cable TV headend, San Marcos (lat. 33° 06' 32", long. 117° 09' 16"); 30-ft., 10-w.

* **San Marcos & San Diego County (north)**—WHG-345, California State U. & Colleges, 5402 College Ave., San Diego, CA 92182. Channels G-2-4 at Mount Whitney, Washington Dr., San Marcos (lat. 33° 06' 39", long. 117° 09' 10"); 29-ft., 10-w each.

San Mateo County—KZB-22, Roman Catholic Welfare Corp. of San Francisco, 441 Church St., San Francisco, CA 94114. Channels G-1-4 at St. Patrick's Seminary, Middlefield Rd., Menlo Park. 6.4-w each.

San Miguel Mountain-San Diego County—WHQ-403, California State U. & Colleges-San Diego, 5402 College Ave., San Diego, CA 92182. Channels G-1-4 at 13-mi. SE of San Diego (lat. 32° 41' 48", long. 116° 56' 10"); 60-ft., 10-w each.

Santa Ana—WSJ-69, Santa Ana Unified School District, 1405 French St., Santa Ana, CA 92701. Channels A-1-4 at 1405 French St., Santa Ana (lat. 33° 45' 25", long. 117° 51' 43"); 32-ft., 10-w each.

Santa Ana—WSJ-70, Santa Ana Unified School District, 1405 French St., Santa Ana, CA. Channels C-1-4 at Flower St. & Civic Center Dr. W, Santa Ana (lat. 33° 45' 03", long. 117° 52' 05"); 216-ft., 10-w each.

★ **Santa Anita Peak**—WHR-802, Corporation Community College TV, Suite 109, 5400 Orange Ave., Cypress, CA 90630. Channel C-4 at 0.5-mi. N of Sierra Madre, 0.75-mi. N of fire station on Santa Anita Ave. (lat. 34° 11' 17", long. 118° 02' 02"); 20-ft., 10-w.

Santa Barbara—WAQ-323, Regents of U. of California, 485 University Hall, 2200 University Ave., Berkeley, CA 94720. Channels A-1-2 at Engineering Bldg., U. of California at Santa Barbara, Goleta (lat. 34° 24' 50", long. 119° 50' 24"); 93-ft., 10-w each.

★ **Santa Barbara**—WHR-839, Archdiocese of Los Angeles Education & Welfare Corp., c/o Rev. Jeremiah T. Murphy, 1531 W. 9th St., Los Angeles, CA 90015. Channels D-1-4 at Bcst. Peak, 9.5-mi. NW of Goleta (lat. 34° 31' 32", long. 119° 57' 28"); 35-ft., 10-w each.

Santa Paula—WHR-902, Archdiocese of Los Angeles Education & Welfare Commission, 1531 W. 9th St., Los Angeles, CA 90015. Channels B-1-4 at South Mountain, 3-mi. SE of Santa Paula (lat. 34° 19' 49", long. 119° 01' 24"); 253-ft., 10-w each.

Santa Paula—WHG-228, California State U. & Colleges-Northridge, Oviatt Library, 18111 Nordhoff St., Northridge, CA 91330. Channels C-1-4 at South Mountain, 3-mi. SE of Santa Paula (lat. 34° 19' 52", long. 119° 01' 17"); 10-w each.

★ **Santa Rosa**—WHR-761, Rural California Bcstg. Corp., Box 2638, Rohnert Park, CA 94928. Channels B-1-4 at Taylor Mountain (lat. 35° 25' 07", long. 122° 40' 33"); 40-ft., 10-w each.

Santiago—WHR-655, Saddleback Community College, 28000 Marguerite Pkwy., Mission Viejo, CA 92692. Channel D-4 at Bldg. 5, Santiago Peak (lat. 33° 42' 38", long. 117° 32' 01"); 20-ft., 1-w.

Signal Hill—KZH-31, Long Beach Unified School District, 201 E. 8th St., Long Beach, CA 90813. Channels D-1-4 at W side of Junipero Ave., approx. 400-ft. N of 23rd St. (lat. 33° 48' 00", long. 118° 09' 45"); 147-ft., 10-w each.

Stockton—WHR-656, California State U. & Colleges-Stanislaus, c/o Richard Alter, 801 Monte Vista Ave., Turlock, CA 95380. Channel B-1 at 5151 Pacific Ave., Stockton (lat. 37° 59' 46", long. 121° 19' 03"); 109-ft., 10-w.

★ **Stockton**—NEW, National Conference on Citizenship, Suite 1250, 1133 15th St. NW, Washington, DC 20005. Channels A-1-4 at Mount Diablo, Stockton (lat. 37° 52' 54", long. 121° 55' 05"); 291-ft., 10-w each.

★ **Thousand Oaks**—NEW, National Conference on Citizenship, Suite 1250, 1133 15th St. NW, Washington, DC 20005. Channels

G-1-4 at Rasnow Peak, Thousand Oaks (lat. 34° 09' 51", long. 118° 54' 06"); 30-ft., 10-w each.

Torrance—WAU-30, Torrance Unified School District, 2336 Plaza del Amo, Torrance, CA 90501. Channels C-1-4 at Educational Materials Bldg., 2336 Plaza del Amo.

Tranquillity—KZM-22, Fresno County Schools, 2314 Mariposa St., Fresno, CA 93721. Channels C-1-2 at Tranquillity Union High School, 6050 Juanchi St., Tranquillity (lat. 36° 38' 35", long. 120° 15' 06"); 250-ft., 9-w each.

Victorville—WHR-835, California State U.-San Bernardino. Channels C-1-4 at N of City of Victorville on Hwy. 15 (lat. 34° 36' 37", long. 117° 17' 14"); 20-ft., 10-w each. Equipment: Bogner antenna.

★ **Visalia**—NEW, College of the Sequoias, 915 S. Mooney Blvd., Visalia, CA 93277. Channels B-1-4 at NW corner of Walnut & Woodland Sts., Visalia (lat. 36° 18' 50", long. 119° 19' 06"); 265-ft., 20-w each.

★ **Walnut Grove**—WHR-848, Roman Catholic Communications Corp., 324 Middlefield Rd., Menlo Park, CA 94025. Channels E-1-4 at 2-mi. NNE of Walnut Grove (lat. 38° 14' 48", long. 121° 29' 59"); 200-ft., 10-w each.

Yuba City—WAQ-325, California State U. & Colleges-Chico, Instructional Media Center, W 1st & Normal St., Chico, CA 95929-0005. Channel D-1, 3 & 4 at 12-mi. W of Yuba City (lat. 39° 12' 21", long. 121° 49' 10"); 20-ft., 100-w.

COLORADO

Boulder—WHA-72, U. of Colorado, PSR B-1, Rm. 116, Boulder, CO 80302. Channel B-3 at Patty's Peak, rural Boulder (lat. 39° 58' 14", long. 105° 16' 47"); 35-ft., 10-w.

★ **Boulder**—NEW, U. of Colorado, c/o Shaun Dalrymple, Box 455, Boulder, CO 80309. Channels G-1-4 at Patty's Peak, Flat Irons Range (lat. 39° 58' 14", long. 105° 16' 47"); 35-ft., 10-w each.

★ **Colorado Springs**—WHR-694, U. of Colorado, Box B-3, Boulder, CO 80309. Channels D-1-4 at Austin Bluffs (lat. 38° 53' 47", long. 104° 47' 53"); 140-ft., 10-w each.

★ **Colorado Springs**—NEW, Hispanic Information & Telecommunications Network Inc., Suite 225, 80 E. 11th St. NW, New York, NY 10003. Channels G-1-4 at 13-1/2 Transmitter Lane (lat. 38° 44' 42", long. 104° 51' 39"); 94-ft., 10-w each.

★ **Denver**—WHR-488, Denver Area Educational Telecommunications Consortium Inc., Amoco Bldg., 1670 Broadway, Denver, CO 80202. Channels E-1-4 at Opportunity School, 13th & Walton, Denver (lat. 39° 44' 30", long. 104° 59' 40"); 70-ft., 10-w each.

★ **Denver**—WHR-521, Front Range Educational Media Corp., Box 427, Broomfield, CO 80020. Channels C-1-3 at Amoco Bldg., 1670 Broadway, Denver (lat. 39° 44' 37", long. 104° 59' 16"); 540-ft., 10-w each.

★ **Denver**—WHR-780, School District No. 1 in City & County of Denver & the State of Colorado, c/o Donald D. Johnson, KRMA-TV, 1261 Glenarm Pl., Denver, CO 80204. Channels G-1-4 at KRMA-TV studio, 13th & Welton Sts. (lat. 39° 44' 30", long. 104° 59' 40"); 70-ft., 10-w each.

★ **Denver**—WHR-781, School District No. 1 in City & County of Denver & the State of Colorado, c/o Donald D. Johnson, KRMA-TV, 1261 Glenarm Pl., Denver, CO 80204. Channels D-1-4 at KRMA-TV studio, 13th & Welton Sts. (lat. 39° 44' 30", long. 104° 59' 40"); 70-ft., 10-w each.

★ **Pueblo**—WHR-579, PBS, PBS Headquarters, 1320 Braddock Place, Alexandria, VA 22314. Channels A-1-4 at 7.9-mi. NNE of Pueblo on Baculite Mesa (lat. 38° 22' 24.5", long. 104° 33' 27.2"); 300-ft., 10-w each.

CONNECTICUT

Ashford—WHR-888, Connecticut Educational Telecommunications Corp., 24 Summit St., Hartford, CT 06106. Channels D-1-4 at Punkin Hill (lat. 41° 51' 51", long. 72° 07' 19"); 305-ft., 10-w each. Equipment: ITS transmitter; Andrew antenna.

★ **Bozrah**—WHF-277, Connecticut Educational Telecommunications Corp., 24 Summit St., Hartford, CT 06106. Channels E-1-2 at 0.5-mi. from Bishop Rd., Bozrah (lat. 41° 31' 11", long. 72° 10' 04"); 100-ft., 10-w each.

Brookfield—WHR-840, Connecticut Educational Telecommunications Corp., 24 Summit St., Hartford, CT 06106. Channels D-3-4 at Carmen Hill Rd., 1/2-mi. N of N. Mountain Rd., Brookfield (lat. 41° 29' 35", long. 73° 25' 37"); 80-ft., 10-w each.

Cornwall—WHR-804, Connecticut Educational Telecommunications Corp., 24 Summit St., Hartford, CT 06106. Channels A-1-4 at end of Mattatuck Rd., 2.3-mi. SE of Cornwall (lat. 41° 49' 17", long. 73° 17' 52"); 180-ft., 10-w each. Equipment: ITS transmitter; Andrew antenna.

★ **Glastonbury**—WHF-276, Connecticut Educational Telecommunications Corp., 24 Summit St., Hartford, CT 06106. Channels C-1-4 at John Tom Hill, intersection of Birch Mt. Rd. & Hebron Ave. (lat. 41° 42' 32", long. 72° 28' 30"); 220-ft., 10-w each.

Haddam—WHR-673, Connecticut Public Broadcasting Inc., 24 Summit St., Hartford, CT 06106. Channels A-1-4 at Porkomy Rd. (lat. 41° 26' 36", long. 72° 34' 02"); 280-ft., 10-w each. Equipment: ITS transmitter; Andrew antenna.

★ **Hartford**—WHF-271, Connecticut Educational Telecommunications Corp., 24 Summit St., Hartford, CT 06106. Channels E-1-4 at Video Lane off Booth Hill Rd. (lat. 41° 16' 43", long. 73° 11' 09"); 400-ft., 50-w each.

★ **Hartford**—WHF-272, Connecticut Educational Telecommunications Corp., 24 Summit St., Hartford, CT 06106. Channels A-1-4 at 24 Summit St., Hartford (lat. 41° 44' 35", long. 72° 41' 34"); 115-ft., 10-w each.

Middlefield—WHF-278, Connecticut Educational Telecommunications Corp., 24 Summit St., Hartford, CT 06106. Channels G-1-2 at top of Besock Mountain, Middlefield (lat. 41° 30' 48", long. 72° 44' 47"); 47-ft., 10-w each. Equipment: Emcee transmitter; Bogner antenna.

★ **Naugatuck**—NEW, Connecticut Educational Telecommunications Corp., 24 Summit St., Hartford, CT 06106. Channels A-1-4 at Peach Orchard Rd., Naugatuck (lat. 41° 31' 04", long. 73° 01' 07"); 500-ft., 50-w each.

New Haven—WHR-893, Archdiocese of Hartford, 785 Asylum Rd., Hartford, CT 06105. Channels B-1-4 at 1055 Wintergreen Ave., New Haven (lat. 41° 20' 58", long. 72° 58' 27"); 255-ft., 10-w each. Equipment: Emcee transmitter; Andrew antenna.

★ **New Haven**—WHR-841, Connecticut Educational Telecommunications Corp., 24 Summit St., Hartford, CT 06106. Channels D-1-4 at 7-mi. ENE of New Haven (lat. 41° 22' 08", long. 72° 48' 34"); 203-ft., 10-w each.

★ **Prospect**—WHF-270, Connecticut Educational Telecommunications Corp., 24 Summit St., Hartford, CT 06106. Channels C-1-4 at Logtown Rd., 0.5-mi. W of Straitsville Rd., Prospect (lat. 41° 29' 46", long. 72° 59' 29"); 108-ft., 10-w each.

Trumbull—WHR-842, Connecticut Educational Telecommunications Corp., 24 Summit St., Hartford, CT 06106. Channels G-1-2 at Video Lane, off Booth Hill Rd. (lat. 41° 16' 43", long. 73° 11' 09"); 486-ft., 10-w each. Equipment: Andrew antenna.

DELAWARE

★ **Wilmington**—NEW, National Conference on Citizenship, Suite 1250, 1133 15th St. NW, Washington, DC 20005. Channels D-1-4 at 1301 Delaware Ave., Wilmington (lat. 39° 44' 50", long. 75° 34' 28"); 206-ft., 10-w each.

★ **Wilmington, DE & Philadelphia, PA**—NEW, WHYI Inc., 150 N. 6th St., Philadelphia, PA 19106. Channels B-3-4 at WHYI-TV tower, Domino Lane, Philadelphia (lat. 40° 02' 30", long. 75° 14' 24"); 1369-ft., 10-w each.

DISTRICT OF COLUMBIA

Washington—WHR-690, George Mason U., 4400 University Dr., Fairfax, VA 22030. Channels C-1-4 at Massachusetts & Wisconsin Aves. (lat. 38° 55' 50", long. 77° 04' 16"); 285-ft., 10-w each. Equipment: Comwave transmitter; Andrew antenna.

★ **Washington**—WHG-442, George Washington U., 2121 Eye St. NW, Washington, DC 20052. Channels D-1-4 at American U., WAMU(FM) tower, Washington (lat. 38° 56' 09", long. 77° 05' 33"); 278-ft., 10-w each. Equipment: Emcee transmitter; Andrew antenna.

Instructional Television—District of Columbia

* **Washington**—WHG-443, George Washington U., 2121 Eye St. NW, Washington, DC 20052. Channels E-1-4 at Academic Bldg., 22nd & Eye Sts. NW, Washington (lat. 38° 53' 56", long. 77° 02' 55"); 92-ft., 10-w each.

* **Washington**—WHR-461, National University of the Air Inc., Box 177, Williamsburg, VA 23187. Channels G-1-4 at River Rd. (lat. 38° 57' 49", long. 77° 06' 18"); 724-ft., 10-w each.

FLORIDA

Belle Glade—KZB-28, Palm Beach County School Board, 301 N. Olive Ave., West Palm Beach, FL 33402. Channel G-4 at State Rd. 175, 1-mi. N of intersection of SR 717 & 715, Belle Glade. 10-w.

Boca Raton—WHR-877, Florida Board of Regents/Florida Atlantic U., 500 NW 20th St., Boca Raton, FL 33431. Channels D-1-4 at 500 NW 20th St. (lat. 26° 22' 17", long. 80° 06' 14"); 98-ft., 1-w each. Equipment: Emcee transmitter; Andrew antenna.

Boca Raton—WHR-894, Florida Board of Regents/Florida Atlantic U., 500 NW 20th St., Boca Raton, FL 33431. Channels A-1-4 at W side of US 441, 0.8-mi. S of Clint Moore Rd., Boca Raton (lat. 26° 23' 48", long. 80° 12' 22"); 300-ft., 1-w each. Equipment: Emcee transmitter; Andrew antenna.

Boca Raton—WHR-895, Florida Board of Regents/Florida Atlantic U., 500 NW 20th St., Boca Raton, FL 33431. Channels G-1-4 at W side of US 441, 0.8-mi. S of Clint Moore Rd., Boca Raton (lat. 26° 23' 48", long. 80° 12' 22"); 300-ft., 1-w each. Equipment: Emcee transmitter; Andrew antenna.

Boca Raton—WHR-896, Florida Board of Regents/Florida Atlantic U., 500 NW 20th St., Boca Raton, FL 33431. Channels B-1-4 at W side of US 441, 0.8-mi. S of Clint Moore Rd., Boca Raton (lat. 26° 23' 48", long. 80° 12' 22"); 300-ft., 1-w each. Equipment: Emcee transmitter; Andrew antenna.

Boynton Beach—KHU-90, Palm Beach County School Board, 301 N. Olive Ave., West Palm Beach, FL 33402. Channels E-1-4 at 505 South Congress Ave., Boynton Beach.

Bradenton—WHR-838, School Board of Manatee County, 215 Manatee Ave. W, Bradenton, FL 33505. Channels A-1-4 at 215 Manatee Ave. W, Bradenton (lat. 27° 29' 35", long. 82° 33' 56"); 80-ft., 1-w each. Equipment: Emcee transmitter; Andrew antenna.

* **Brooksville**—WHR-749, Hernando County School Board, 1036 Varsity Dr., Brooksville, FL 33512. Channel E-4 at Repeater Station K-RJ804 (lat. 28° 31' 34", long. 82° 23' 44"); 116-ft., 10-w.

* **Chipley**—WHR-800, Panhandle Area Educational Cooperative, 411 West Blvd., Chipley, FL 32428. Channels G-1-4 at 411 West Blvd. (lat. 30° 46' 27", long. 85° 33' 13"); 357-ft., 10-w each.

Clearwater—WGV-752, St. Petersburg Junior College, Box 13489, St. Petersburg,

FL 33733. Channels D-1-2 at St. Petersburg Jr. College, Clearwater Campus (lat. 27° 57' 51", long. 82° 44' 08"); 155-ft., 10-w each.

* **Cocoa**—WHR-494, U. of Central Florida. Channel G-1 at Desert Ranch, Unit 6 Nova Rd., 11.5-mi. W of Cocoa (lat. 28° 16' 26", long. 80° 54' 48"); 575-ft., 10-w.

Coconut Creek—KLC-80, The School Board of Broward County, 1320 SW 4 St., Fort Lauderdale, FL 33312. Channels B-1-4 at Between Coconut Creek Blvd. & the Sunshine State Parkway, S. of Atlanta Blvd. (lat. 26° 14' 19", long. 80° 10' 09"); 187-ft., 10-w each. Equipment: Emcee transmitter; Andrew antenna.

Daytona Beach—WGV-765, Volusia County School Board, Box 1910, Daytona Beach, FL 32015. Channel E-1 at Mainland Sr. High School (lat. 29° 11' 44", long. 81° 03' 05"); 95-ft., 0.1-w.

Daytona Beach—WBE-795, Volusia County School Board, Box 2118, 230 N. Stone St., De Land, FL 32720. Channel A-1 at Loomis & Lockhart Sts., Daytona Beach (lat. 29° 11' 55", long. 81° 01' 42"); 185-ft., 10-w.

* **Daytona Beach**—WHR-779, Daytona Beach Community College, 1200 Volusia Ave., Daytona Beach, FL 32015. Channels D-1-4 at Hilton Ave. at Welsh St. (lat. 29° 12' 08", long. 81° 03' 01"); 160-ft., 10-w each.

* **Daytona Beach**—NEW, Northern Arizona U. Foundation, Box 4114, Flagstaff, AZ 86011. Channels G-1-4 at 7-mi. WSW of Daytona, E of Indian Lake Rd., 3-mi. N of Hwy. 92, Daytona Beach (lat. 29° 10' 24", long. 81° 09' 24"); 290-ft., 100-w each.

De Funiak Springs—WHR-880, Panhandle Area Educational Cooperative, 411 West Blvd., Chipley, FL 32428. Channels A-1-4 at Walton County Vocational Technical School, Park Ave., De Funiak Springs (lat. 30° 43' 13", long. 86° 05' 57"); 307-ft., 10-w each.

De Land—WBK-225, Volusia County School Board, Box 2118, 230 N. Stone St., De Land, FL 32720. Channel E-1 at 230 N. Stone St., De Land (lat. 29° 01' 49", long. 81° 19' 01"); 120-ft., 10-w.

* **De Land**—WHR-768, Daytona Beach Community College, 1200 Volusia Ave., Daytona Beach, FL 32015. Channels B-1-4 at Hwy. 44 & Hwy. 4, De Land (lat. 29° 00' 53", long. 81° 14' 14"); 200-ft., 10-w each.

* **Elgin**—NEW, The U. of West Florida, 11000 University Pkwy., Pensacola, FL 32514. Channels B-1-4 at Hurlburt Field Rd., Elgin (lat. 30° 26' 59", long. 86° 39' 08"); 300-ft., 10-w each. Equipment: Emcee transmitter; Bogner antenna.

* **Flagler Beach**—WHR-783, Daytona Beach Community College, 1200 Volusia Ave., Daytona Beach, FL 32015. Channels B-1-4 at 0.2-mi. S of St. Joe Rd., 1.1-mi. W of Fox Cut (lat. 29° 33' 33", long. 81° 11' 37"); 237-ft., 10-w each.

Fort Lauderdale—KLC-80, School Board of Broward County, 1320 S.W. 4th St., Fort Lauderdale, FL. Channels B-1-4 at near Broward County Jr. College, Coconut

Creek, Fort Lauderdale (lat. 26° 14' 19", long. 80° 10' 09"); 190-ft., 10-w each.

Fort Lauderdale—WHR-897, Florida Board of Regents/Florida Atlantic U., 500 NW 20th St., Boca Raton, FL 33431. Channels C-1-4 at 220 SE 2nd Ave., Fort Lauderdale (lat. 26° 07' 12", long. 80° 08' 28"); 155-ft., 10-w each. Equipment: Emcee transmitter; Andrew antenna.

Fort Lauderdale—KTZ-22, School Board of Broward County, 1320 S.W. 4th St., Fort Lauderdale, FL. Channels G-1-4 at 6600 S.W. Nora Dr.

Fort Myers—WBE-805, Lee County School Board, 3308 Canal St., Fort Myers, FL 33901. Channel B-1 at Southern Cablevision Tower, 2931 Michigan Ave., Fort Myers (lat. 26° 38' 53", long. 81° 51' 12"); 140-ft., 10-w.

* **Hillsborough & Pinellas County**—WHR-828, U. of South Florida, 4202 Fowler Ave., Tampa, FL 33620. Channels E-1-4 at First Florida Tower, 111 Madison St., Tampa (lat. 27° 56' 50", long. 82° 27' 35"); 18-ft., 10-w each.

Jacksonville—WHR-541, WJCT Inc., 100 Festival Park Ave., Jacksonville, FL 32202. Channels E-1-4 at 2037 Main St., Jacksonville (lat. 30° 19' 10", long. 81° 38' 18"); 260-ft., 10-w each.

* **Jacksonville**—WHA-933, Florida Junior College at Jacksonville, 501 W. State St., Jacksonville, FL 32202. Channels C-2-3 at Charter Security Life Bldg., Church St., near Main St., Jacksonville (lat. 30° 19' 45", long. 81° 39' 27"); 248-ft., 100-w each.

* **Jacksonville**—WHA-934, Florida Junior College at Jacksonville, 501 W. State St., Jacksonville, FL 32202. Channels A-1-3 at 101 S. State St., Jacksonville (lat. 30° 20' 04", long. 81° 39' 40"); 50-ft., 100-w each.

* **Jacksonville**—WHR-857, Jacksonville U., 2800 University Blvd. N, Jacksonville, FL 32211. Channel B-2 at Howard Administrative Bldg., Jacksonville (lat. 30° 21' 12", long. 45° 38' 20"); 59-ft., 10-w. Equipment: Emcee transmitter; Andrew antenna.

* **Jacksonville**—WHR-858, Jacksonville U., Howard Administration Bldg., 2800 University Blvd., Jacksonville, FL 32211. Channel G-2 at 500-ft. N of intersection of Hogan County Rd. & Old Hogan County Rd. (lat. 30° 16' 53", long. 81° 34' 15"); 653-ft., 50-w.

* **Jacksonville**—NEW, Hispanic Information & Telecommunications Network Inc., Suite 225, 80 E. 11th St., New York, NY 10003. Channels B-1-4 at One Independence Square, Jacksonville (lat. 30° 19' 33", long. 81° 39' 32"); 537-ft., 10-w each.

* **Lakeland**—NEW, U. of South Florida, 4202 Fowler Ave., Tampa, FL 33620. Channels G-1-4 at 3433 Winter Lake Rd. (lat. 27° 59' 35", long. 81° 53' 23"); 405-ft., 10-w each. Equipment: Emcee transmitter; Andrew antenna.

* **Leesburg**—WHR-770, Lake Sumter Community College, 5900 Hwy. 441, South Leesburg, FL 32788. Channels D-1-4 at Lake Sumter Community College

(lat. 28° 49' 49", long. 81° 47' 52"); 107-ft., 50-w each.

Loxahatchee—KZB-30, Palm Beach County School Board, 301 N. Olive Ave., West Palm Beach, FL 33402. Channels H-1-3 at 0.75-mi. N of Hwys. 441 & 98 in Loxahatchee community.

Marianna—WHR-879, Panhandle Area Educational Cooperative, 411 West Blvd., Chipley, FL 32428. Channels A-1-4 at Frank M. Golsen Elementary School, 800 2nd Ave., Marianna (lat. 30° 47' 07", long. 85° 14' 29"); 307-ft., 10-w each.

Miami—WHR-866, Friends of WLRN Inc., 172 N.E. 15th St., Miami, FL 33132. Channels B-1-4 at 111 N.W. 1st Ave. (lat. 25° 46' 30", long. 80° 11' 49"); 10-w each. Equipment: Emcee transmitter; Andrew antenna.

Miami—KTB-84, School Board of Dade County, 172 N.E. 15th St., Miami, FL. Channels F-1-4 at 111 N.W. 1st Ave., Miami (lat. 25° 46' 30", long. 80° 11' 49"); 527-ft., 10-w each.

Miami—KTB-85, School Board of Dade County, 172 N.E. 15th St., Miami, FL 33132. Channels F-1-4 at Cutler Ridge Jr. High, 19400 S.W. 97 Ave., Miami (lat. 25° 35' 13", long. 80° 20' 56"); 171-ft., 10-w each. Equipment: Emcee transmitter; Andrew antenna.

Miami—WHA-956, School Board of Dade County, 172 N.E. 15th St., Miami, FL 33132. Channels A-1-4 at 111 NW 1st Ave., Miami (lat. 25° 46' 30", long. 80° 11' 49"); 527-ft., 10-w each.

Miami—WHG-230, School Board of Dade County, 172 N.E. 15th St., Miami, FL 33132. Channels C-1-4 at Telecommunications Center, 6010 SW 87th Ave., Miami (lat. 25° 42' 44", long. 80° 20' 10"); 150-ft., 10-w each.

* **Miami**—WHR-790, Southern Florida Instructional TV Inc., Room 700, 100 Biscayne Blvd., Miami, FL 33132. Channels D-1-4 at WHFT(TV) transmitter site, 3300 Pembroke Park (lat. 25° 59' 34", long. 80° 10' 27"); 809-ft., 10-w each.

* **Monticello**—WHR-757, Jefferson County School Board, 1490 W. Washington St., Monticello, FL 32344. Channels G-3-4 at 0.1-mi. N of Hwy. 90, 0.05-mi. W of city limits (lat. 30° 32' 46", long. 83° 53' 04"); 187-ft., 100-w each.

Ocala & Marion County—WHR-486, Marion County School Board, 512 SE 3rd St., Ocala, FL 32671. Channel A-4 at W of Alvarez between 4th & 5th Sts. SE, Ocala (lat. 29° 10' 57", long. 82° 08' 00"); 299-ft., 10-w.

* **Orange City**—WHR-499, U. of Central Florida, Box 25000, Orlando, FL 32816. Channel G-1 at WELF-FM transmitter site, 3001 N. Volusia Ave., 1.5-mi. N of center of Orange City (lat. 28° 58' 32", long. 81° 18' 00"); 445-ft., 10-w. Requests modification of CP to add channels G-2-4, change station location to near Orange City (lat. 28° 55' 16", long. 81° 19' 09"); 1697-ft., 10-w. Equipment: Emcee transmitter; Andrew antenna.

Orlando—WHR-536, Valencia Community College, Box 3028, Orlando, FL 32802. Channels A-1-4 at WMFE-TV studio, 11510

E. Colonial Dr., Orlando (lat. 28° 33' 55", long. 81° 12' 46"); 156-ft., 10-w each.

* **Orlando**—WHR-493, U. of Central Florida, 1229 19th St. NW, Washington, DC 20036. Channels C-1-4 at UCF Campus Library Building, Pegasus Circle, 12.5-mi. E of Orlando (lat. 28° 35' 57", long. 81° 11' 16"); 409-ft., 10-w each. Granted modification of CP to change station location to 11.4-mi. WSW of Orlando (lat. 28° 36' 38", long. 81° 12' 19"). Equipment: Emcee transmitter; Andrew antenna.

Palm Beach Gardens—WHR-901, Florida Atlantic U., 500 NW 20th St., Boca Raton, FL 33431. Channels C-1-4 at Palm Beach Community College, North Campus, PGA Blvd., Palm Beach Gardens (lat. 26° 50' 38", long. 80° 05' 01"); 300-ft., 20-w each. Equipment: Emcee transmitter; Bogner antenna.

* **Panama City**—WHR-801, Panhandle Area Educational Cooperative, 411 West Blvd., Chipley, FL 32428. Channels G-1-4 at Gulf Coast Community College, US Hwy. 98, Panama City (lat. 30° 11' 06", long. 85° 43' 36"); 207-ft., 10-w each.

Pensacola—WHR-778, Pensacola Junior College, WSRE-TV, 1000 College Blvd., Pensacola, FL 32504. Channels C-1-4 at 1000 College Blvd. (lat. 30° 28' 59", long. 87° 12' 08"); 35-ft., 1-w each. Equipment: Emcee transmitter; Anixter-Mark antenna.

* **Pensacola**—WHR-553, Pensacola Junior College, 1000 College Blvd., Pensacola, FL 32504. Channels A-1-4 at WSRE(TV) tower, 1411 W. Fairfield Dr., Pensacola (lat. 30° 26' 36", long. 87° 14' 02.6"); 350-ft., 10-w each.

* **Pensacola**—NEW, The U. of West Florida, 11000 University Pkwy., Pensacola, FL 32514. Channels G-1-4 at U. of West Florida campus, 11000 University Pkwy. (lat. 30° 33' 03", long. 87° 13' 08"); 297-ft., 10-w each. Equipment: Emcee transmitter; Bogner antenna.

* **Quincy**—WHR-748, Gadsden County School Board, Box 818, Quincy, FL 32351. Channels G-1-2 at 0.54-mi. SE of intersection of US 90 & County Rd. 267, Quincy (lat. 30° 34' 48", long. 84° 36' 14"); 259-ft., 10-w each.

Riverview—WHR-736, U. of South Florida, 4202 Fowler Ave., Tampa, FL 33620. Channels D-1-4 at 4-mi. E of Riverview on Boyette Rd. (lat. 27° 50' 53", long. 82° 15' 48"); 295-ft., 10-w each.

* **Riverview**—WHR-820, U. of South Florida, 4202 Fowler Ave., Tampa, FL 33620. Channels B-1-4 at 4-mi. E of Riverview on Boyette Rd. (lat. 27° 20' 26", long. 82° 27' 56"); 400-ft., 10-w each.

Riviera Beach—KZB-29, Palm Beach County School Board, 301 N. Olive Ave., West Palm Beach, FL 33402. Channels G-1-4 at 7061 Garden Rd., Riviera Beach.

* **St. Petersburg**—WFW-689, St. Petersburg Junior College, Box 13489, St. Petersburg, FL 33733. Channels A-1-2 at St. Petersburg (lat. 27° 46' 39", long. 82° 43' 55"); 109-ft., 10-w each.

* **St. Petersburg**—WHG-239, U. of South Florida, 4202 Fowler Ave., Tampa, FL 33620. Channels F-1-2 at Bayfront

Towers, 1 Beach Dr. SE, St. Petersburg (lat. 27° 46' 14", long. 82° 38' 03"); 287-ft., 10-w each.

Tallahassee—WHF-229, Leon County School Board, 275 W. Pensacola St., Tallahassee, FL 32304. Channel A-1 at 0.55-mi. E of State Rte. 157, 0.22-mi. N of Timber Lane Rd., Tallahassee (lat. 30° 31' 34", long. 84° 16' 06"); 336-ft., 10-w.

* **Tallahassee**—NEW, Leon County School Board, 275 W. Pensacola St., Tallahassee, FL 32304. Channels A-3-4 at Leon County School Board Media Center, 5727 Pensacola Ave., Tallahassee (lat. 30° 26' 27", long. 84° 20' 06"); 186-ft., 1-w each.

Tampa—WHF-223, U. of South Florida, 4202 Fowler Ave., Tampa, FL 33620. Channels B-1-2 at U. of South Florida campus, Tampa (lat. 28° 03' 43", long. 82° 24' 45"); 110-ft., 0.1-w each.

* **Tampa**—WHR-518, National University of the Air Inc., Box 177, Williamsburg, VA 23187. Channels C-1-4 at First Florida Tower Bldg. (lat. 27° 56' 51", long. 82° 27' 35"); 589-ft., 10-w each.

* **Wannee**—WHF-334, Lake City Community College, Box 378, Rte. 7, Lake City, FL 32055. Channel C-1 at 300-ft. S of Hwy. 341, 1200-ft. E of Suwannee River (lat. 29° 43' 09", long. 82° 56' 27"); 229-ft., 10-w.

Wewahitchka—WHR-878, Panhandle Area Educational Cooperative, 411 West Blvd., Chipley, FL 32428. Channels A-1-4 at Wewahitchka School Site, State Rte. 6 S, Wewahitchka (lat. 30° 06' 18", long. 85° 12' 00"); 407-ft., 10-w each.

* **Woodlawn Beach**—NEW, The U. of West Florida, 11000 University Pkwy., Pensacola, FL 32514. Channels D-1-4 at 1-mi. N of Woodlawn Beach, N of US 98 (lat. 30° 24' 09", long. 86° 59' 35"); 168-ft., 1-w each. Equipment: Emcee transmitter; Andrew antenna.

Youngstown—WHR-899, Panhandle Area Educational Cooperative, 411 West Blvd., Chipley, FL 32428. Channels D-1-4 at WJHG-TV tower, 4-mi. NNE of Youngstown (lat. 30° 26' 00", long. 85° 24' 51"); 500-ft., 10-w each.

GEORGIA

Atlanta—KVI-65, Emory University, 80 Butler St. SE, Atlanta, GA 30303. Channel A-4 at 80 Butler St.

Atlanta—KVI-66, Emory University, 80 Butler St. SE, Atlanta, GA 30303. Channels A-2 at 1600 Clifton Rd. NE.

Atlanta—WGV-662, Georgia Institute of Technology, 225 North Ave. NE, Atlanta, GA 30332. Channels C-1-4 at 6th St. & Turner Place on Georgia Tech campus, Atlanta (lat. 33° 46' 41", long. 84° 24' 22"); 324-ft., 10-w.

Atlanta—WGV-663, Georgia Institute of Technology, 225 North Ave. NE, Atlanta, GA 30332. Channels E-1-4 at Engineering Science & Mechanics Bldg., Cherry St., Atlanta (lat. 33° 46' 20", long. 84° 23' 45"); 52-ft., 0.1-w each.

* **Atlanta**—WHR-755, Atlanta Interfaith Bcstrs. Inc., 1580 Peachtree St., Atlanta, GA 30309. Channels B-1-4 at intersection of International Blvd. & Peachtree St. (lat. 33° 45' 34", long. 84° 23' 19"); 725-ft., 10-w each. Granted modification of CP to change station location to 2660 Peachtree Rd. NE, Atlanta (lat. 33° 49' 38", long. 84° 23' 16"); 405-ft. Equipment: Emcee transmitter; Bogner antenna.

* **Atlanta**—WHR-516, National University of the Air Inc., Box 177, Williamsburg, VA 23187. Channels D-1-4 at Renaissance Square Center (lat. 33° 45' 52", long. 84° 23' 02"); 304-ft., 10-w each.

Stone Mountain—WHM-938, Georgia Institute of Technology, 225 North Ave. NE, Atlanta, GA 30332. Channels G-1-4 at 15.8-mi. E of Atlanta (lat. 33° 48' 18", long. 84° 08' 40"); 420-ft., 10-w each. Equipment: Emcee transmitter; Andrew antenna.

HAWAII

Hilo—WHR-708, Hawaii Public Bcstg. Authority, 2350 Dole St., Honolulu, HI 96822. Channels G-1-4 at University of Hawaii, Hilo Campus (lat. 19° 42' 19", long. 155° 04' 58"); 25-ft., 10-w each. Equipment: Emcee transmitter; Bogner antenna.

* **Honolulu**—WHR-713, Hawaii Public Bcstg. Authority, 2350 Dole St., Honolulu, HI 96822. Channels G-1-4 at Wiliwilinui Ridge (lat. 21° 19' 49", long. 157° 45' 24"); 30-ft., 100-w each.

* **Honolulu**—WHR-715, Hawaii Public Bcstg. Authority, 2350 Dole St., Honolulu, HI 96822. Channels A-1-4 at 2350 Dole St. KHET(TV) studio (lat. 21° 18' 01", long. 157° 50' 32"); 45-ft., 100-w each.

* **Honolulu**—WHR-716, Hawaii Public Bcstg. Authority, 2350 Dole St., Honolulu, HI 96822. Channels B-1-4 at Ala Moana Hotel, 410 Atkinson Dr. (lat. 21° 19' 08", long. 157° 52' 18"); 402-ft., 100-w each. Granted modification of CP to change station location to Round Top, Honolulu County (lat. 21° 19' 05", long. 157° 49' 25"); 110-ft., 10-w. Equipment: Comwave transmitter; Bogner antenna.

* **Kona**—WHR-710, Hawaii Public Bcstg. Authority, 2350 Dole St., Honolulu, HI 96822. Channels A-1-4 at Hualalei, Kona (lat. 19° 44' 26", long. 155° 57' 19"); 30-ft., 100-w each.

* **Lanai**—WHR-717, Hawaii Public Bcstg. Authority, 2350 Dole St., Honolulu, HI 96822. Channels A-1-4 at Lanai City (lat. 20° 50' 37", long. 156° 55' 07"); 30-ft., 100-w each.

* **Lihue**—WHR-709, Hawaii Public Bcstg. Authority, 2350 Dole St., Honolulu, HI 96822. Channels A-1-4 at Mt. Kahlili, approx. 18-mi. W of Lihue (lat. 21° 58' 41", long. 159° 29' 55"); 30-ft., 100-w each.

* **Puhi**—WHR-712, Hawaii Public Bcstg. Authority, 2350 Dole St., Honolulu, HI 96822. Channels A-1-4 at Puhi Kawai (lat. 21° 58' 20", long. 159° 29' 55"); 30-ft., 100-w each.

* **Wailua**—WHR-714, Hawaii Public Bcstg. Authority, 2350 Dole St., Honolulu, HI

96822. Channels G-1-4 at Mt. Kaala, approx. 4-mi. S of Wailua (lat. 21° 09' 18", long. 157° 03' 13"); 31-ft., 100-w each.

* **Wailuku**—WHR-707, Hawaii Public Bcstg. Authority, 2350 Dole St., Honolulu, HI 96822. Channels G-1-4 at Haleakala, Kolekole Crater (lat. 20° 42' 40", long. 156° 15' 34"); 30-ft., 100-w each.

* **Wailuku**—WHR-711, Hawaii Public Bcstg. Authority, 2350 Dole St., Honolulu, HI 96822. Channels A-1-4 at Maui Community College, Wailuku, Maui (lat. 20° 53' 31", long. 156° 28' 37"); 30-ft., 100-w each.

IDAHO

Boise—WHR-688, PBS, Jack Schaeffe, gen. mgr., 1910 University Dr., Boise, ID 83725. Channels B-1-2 at 1910 University Dr. (lat. 43° 45' 16", long. 116° 05' 56"); 72-ft., 0.1-w each.

* **Boise**—WHR-560, PBS, PBS Headquarters, 1320 Braddock Place, Alexandria, VA 22314. Channels A-1-4 at KAID(TV) tower, Deer Point TV Lot No. 3, 11-mi. NE of Boise (lat. 43° 45' 16", long. 116° 05' 56"); 30-ft., 10-w each.

* **Boise**—WHR-689, PBS, Jack Schaeffe, gen. mgr., 1910 University Dr., Boise, ID 83725. Channels D-3-4 at Deer Point TV Lot No. 3, 11-mi. NE of Boise (lat. 43° 45' 16", long. 116° 05' 56"); 30-ft., 10-w each.

* **Pocatello**—WHR-585, PBS, PBS Headquarters, 1320 Braddock Place, Alexandria, VA 22314. Channels A-1-4 at 3-mi. W of Pocatello (lat. 42° 51' 55", long. 112° 29' 28"); 30-ft., 10-w each.

ILLINOIS

Chicago—WAC-262, The Catholic Bishop of Chicago, Box 1979, Chicago, IL 60690. Channels C-1-4 at Sears Bldg., 101 S. Wacker Dr., Chicago (lat. 41° 52' 45", long. 87° 38' 08"); 1450-ft., 10-w each.

Chicago—WBM-648, Illinois Institute of Technology, 3300 S. Federal St., Chicago, IL 60616. Channels E-1-4 at Sears Bldg., 101 S. Wacker Dr., Chicago (lat. 41° 52' 44", long. 87° 38' 10"); 1455-ft., 10-w each.

Chicago—WHG-269, Illinois Institute of Technology, 3300 S. Federal St., Chicago, IL 60616. Channels G-1-4 at 101 S. Wacker Dr. (lat. 41° 52' 44", long. 87° 38' 10"); 1450-ft., 10-w each.

* **Chicago**—NEW, Chicago Instructional Technology Foundation Inc., 1813 W. Cortland, Chicago, IL 60622. Channels D-1 & 3 at Sears Tower, 101 S. Wacker Dr., Chicago (lat. 41° 52' 44", long. 87° 38' 10"); 1450-ft., 10-w each.

* **Des Plaines**—WHR-498, Community College District 535, 1600 Goff Rd., Des Plaines, IL 60016. Channels B-3-4 at John Hancock Center (lat. 41° 53' 56", long. 87° 37' 23"); 1131-ft., 50-w each.

Instructional Television—Illinois

* **Elburn**—NEW, National Conference on Citizenship, Suite 1250, 1133 15th St. NW, Washington, DC 20005. Channels G-1-4 at Plato Rd., Hwy. 38, 7-mi. W of Geneva (lat. 41° 53' 42", long. 88° 33' 58"); 200-ft., 10-w each.

Mundelein—WAH-800, The Catholic Bishop of Chicago, Box 1979, Chicago, IL 60690. Channels F-1-4 at St. Mary of the Lake Seminary, Mundelein (lat. 42° 17' 13", long. 87° 59' 40"); 280-ft., 10-w each. Equipment: Varian/Micro-Link transmitter; Alford antenna.

Peoria—KTZ-30, Bradley U., 1501 N. Bradley Ave., Peoria, IL 61606. Channels C-1-4 at 1501 N. Bradley Ave.

* **River Grove**—WHM-934, Triton College, 2000 5th Ave., River Grove, IL 60171. Channels B-1-4 at 2000 5th Ave., River Grove (lat. 41° 54' 56", long. 87° 50' 36"); 156-ft., 10-w each.

* **Sugar Grove**—WHR-850, Waubesa Community College, Communications Technology Inc., 6213 Middleton Springs Dr., Middleton, WI 53562. Channels A-1-4 at Rte. 47 at Harter Rd., Sugar Bush (lat. 41° 47' 50", long. 88° 27' 25"); 180-ft., 10-w each.

* **University Park**—NEW, Board of Governors State College, University Pkwy., University Park, IL 60466. Channels B-1-2 at Governors State University (lat. 41° 27' 15", long. 87° 43' 22"); 500-ft., 10-w each.

* **Urbana**—WHR-606, PBS, PBS Headquarters, 1320 Braddock Place, Alexandria, VA 22314. Channels A-1-4 at WILL-TV studio, 302 N. Goodwin St., Urbana (lat. 40° 06' 52", long. 88° 13' 27"); 154-ft., 10-w each.

Winnetka—KGZ-66, Twp. High School District No. 203, Cook County, Winnetka & Essex Sts., Winnetka, IL. Channels A-1-4 at Winnetka & Essex Sts. 10-w each.

Woodford—KVO-30, Bradley U., 1501 N. Bradley Ave., Peoria, IL 61606. Channels E-1-2 at 3.2-mi. NE of Metamora (lat. 40° 50' 00", long. 89° 19' 08").

Wyoming—KVO-29, Bradley U., 1501 N. Bradley Ave., Peoria, IL 61606. Channels A-1-2 at 0.7-mi. N of Wyoming.

INDIANA

Bloomington—WFD-422, Trustees of Indiana U., Indiana Higher Education Telecommunications System, 1100 W. Michigan, Indianapolis, IN 46202. Channels A-1-4 at Indiana U. Radio-TV Center, Indiana U. Campus, Bloomington (lat. 39° 10' 10", long. 86° 31' 09"); 161-ft., 0.1-w each.

* **Bloomington**—WFD-424, Trustees of Indiana U., Indiana Higher Education Telecommunications System, 1100 W. Michigan, Indianapolis, IN 46202. Channels C-1-4 at Ballantine Hill, Indiana U. Campus (lat. 39° 09' 58", long. 86° 31' 16"); 958-ft., 10-w each.

Columbus—WHR-889, Trustees of Indiana U., Indiana Higher Education Telecommunications System, 1100 W. Michigan, Indianapolis, IN 46202. Channels D-1-4 at

2-mi. E of Jewel Village (lat. 39° 11' 50", long. 85° 48' 32"); 360-ft., 2-w each. Equipment: Comwave transmitter; Andrew antenna.

Columbus, Seymour & Greensburg—WHB-821, Trustees of Indiana U., Indiana Higher Education Telecommunications System, 1100 W. Michigan, Indianapolis, IN 46202. Channels B-1-4 at existing CATV tower, located 2-mi. E of Jewel Village (lat. 39° 11' 50", long. 85° 48' 32"); 357-ft., 10-w each.

Evansville—WBX-204, Trustees of Indiana U., Indiana Higher Education Telecommunications System, 1100 W. Michigan, Indianapolis, IN 46202. Channel B-1 at Hwy. 62 & Schatte Rd., Indiana U. Regional Campus, Evansville (lat. 37° 57' 46", long. 87° 40' 42"); 130-ft., 1-w.

Evansville—WBX-205, Trustees of Indiana U., Indiana Higher Education Telecommunications System, 1100 W. Michigan, Indianapolis, IN 46202. Channels D-1-2 at Old National Bank Bldg., 420 Main St., Evansville (lat. 37° 58' 20", long. 87° 34' 13"); 295-ft., 10-w each. Requests modification of license to change power to 50-w. Equipment: Comwave transmitter.

* **Evansville**—WHR-582, PBS, PBS Headquarters, 1320 Braddock Place, Alexandria, VA 22314. Channels E-1-4 at Citizens Bank Bldg., 3rd St. & Sycamore, Evansville (lat. 37° 58' 17", long. 87° 34' 21"); 210-ft., 10-w each.

Fort Wayne—WBX-213, Trustees of Indiana U., Indiana Higher Education Telecommunications System, 1100 W. Michigan, Indianapolis, IN 46202. Channels A-1-4 at 2101 Coliseum Blvd., Fort Wayne (lat. 41° 06' 55", long. 85° 06' 39"); 154-ft., 10-w each. Granted modification of license to change station location to Hillegas Rd., 1.5-mi. NW of Fort Wayne (lat. 41° 06' 33", long. 85° 11' 14"); 804-ft., 50-w. Equipment: Comwave transmitter; Andrew antenna.

Franklin—WFD-456, Trustees of Indiana U., Indiana Higher Education Telecommunications System, 1100 W. Michigan, Indianapolis, IN 46202. Channels D-1-4 at Franklin College Campus, Franklin. 2100-ft., 10-w each.

Gary—WHR-887, Trustees of Indiana U., Indiana Higher Education Telecommunications System, 1100 W. Michigan, Indianapolis, IN 46202. Channels G-1-4 at Hawthorne Hall, Indiana U., 3400 Broadway (lat. 41° 33' 24", long. 87° 20' 14"); 80-ft., 2-w each.

* **Gary**—NEW, National Conference on Citizenship, Suite 1250, 1133 15th St. NW, Washington, DC 20005. Channels D-1-4 at Connecticut Ave. at 30th, Gary (lat. 41° 33' 50", long. 87° 20' 04"); 200-ft., 10-w each.

* **Greencastle**—WHR-824, Trustees of Indiana U., Indiana Higher Education Telecommunications System, 1100 W. Michigan, Indianapolis, IN 46202. Channels D-1-4 at 5.2-mi. NE of Greencastle (lat. 39° 41' 18", long. 86° 45' 29"); 237-ft., 10-w each.

Indianapolis—WHR-826, Metro Indianapolis Bcstg. Inc., 1401 N. Meridian St., Indianapolis, IN 46202. Channels C-1-4 at Township Rd. & W. 79th St. (lat. 39° 53' 59", long. 86° 12' 01"); 863-ft., 10-w

each. Equipment: Emcee transmitter; Andrew antenna.

Indianapolis—WAT-21, Trustees of Indiana U., Indiana School of Medicine, 1100 W. Michigan St., Indianapolis, IN 46202. Channels E-1-2 at Indiana U. Hospital, Indiana U. Medical Center, Indianapolis (lat. 39° 46' 30", long. 86° 10' 34"); 10-w each.

Indianapolis—WBX-257, Trustees of Indiana U., Indiana Higher Education Telecommunications System, 1100 W. Michigan, Indianapolis, IN 46202. Channels A-1-4 at One Indiana Square, Indianapolis (lat. 39° 46' 13", long. 86° 09' 18"); 523-ft., 50-w each.

Indianapolis—WHR-808, Trustees of Indiana U., Indiana University, Bloomington, IN 47401. Channels B-1-4 at 1100 West Michigan St. (lat. 39° 46' 33", long. 86° 10' 35"); 144-ft., 10-w each. Equipment: Emcee transmitter; Alford antenna.

* **Indianapolis**—WHR-509, Instructional Telecommunications Foundation Inc., Box 6060, Boulder, CO 80306. Channels G-1-4 at Indiana Bank tower, One Indiana Square, Indianapolis (lat. 39° 46' 13", long. 86° 09' 20"); 524-ft., 10-w each.

* **Indianapolis**—WCG-673, Trustees of Indiana U., Indiana Higher Education Telecommunications System, 1100 W. Michigan, Indianapolis, IN 46202. Channels G-2 at 1100 W. Michigan, Indianapolis (lat. 39° 46' 27", long. 86° 10' 34"); 21-ft., 0.1-w each.

* **Indianapolis**—NEW, National University of the Air Inc., Box 177, Williamsburg, VA 23187. Channels D-1-4 at Indiana National Tower (lat. 39° 46' 12", long. 86° 09' 20"); 522-ft., 10-w each.

* **Jasper**—WGR-704, Board of Trustees for Vincennes U., 1001 N. First St., Vincennes, IN 47591. Channel F-1 at 1.8-mi. N of Huntingburg on U.S. Rte. 231 (lat. 38° 22' 31", long. 86° 54' 07"); 300-ft., 0.1-w.

Jasper—WHR-926, The Board of Trustees of the Vincennes U., 1002 N. 1st St., Vincennes, IN 47591. Channels A-1-4 at Vincennes U. Regional Campus, Hwy. 162 S (lat. 38° 22' 31", long. 86° 54' 07"); 139-ft., 10-w each. Equipment: Comwave transmitter; Alford antenna.

* **Kendallville**—WHR-798, Trustees of Indiana U., Indiana Higher Education Telecommunications System, 1100 W. Michigan, Indianapolis, IN 46202. Channels D-1-4 at 2.1-mi. SW of Kendallville (lat. 41° 24' 10", long. 85° 17' 15"); 286-ft., 10-w each.

Kokomo—WHB-845, Trustees of Indiana U., Indiana Higher Education Telecommunications System, 1100 W. Michigan, Indianapolis, IN 46202. Channel G-1 at 2300 S. Washington, Kokomo (lat. 40° 27' 38", long. 86° 07' 55"); 64-ft., 0.1-w.

Kokomo—WHB-846, Trustees of Indiana U., Indiana Higher Education Telecommunications System, 1100 W. Michigan, Indianapolis, IN 46202. Channels D-1-4 at 800-ft. N of 200 South Rd., Kokomo (lat. 40° 27' 04", long. 86° 02' 12"); 395-ft., 10-w each.

Madison—WHG-341, Trustees of Indiana U., Indiana Higher Education Telecom-

munications System, 1100 W. Michigan, Indianapolis, IN 46202. Channels C-1-4 at West Rd., 600-ft. S of North Rd., Madison (lat. 38° 47' 41", long. 85° 25' 31"); 220-ft., 10-w each.

* **Merrillville**—WHR-645, Northwest Indiana Public Bcstg. Inc., 8149 Kennedy Ave., Highland, IN 46322. Channels F-1-2 at Hwy. 70.

Muncie—WFD-457, Trustees of Indiana U., Indiana Higher Education Telecommunications System, 1100 W. Michigan, Indianapolis, IN 46202. Channel A-2 at Riverside Ave. at Martin, Ball State U. campus (lat. 40° 12' 05", long. 85° 24' 23"); 1100-ft., 10-w.

* **Muncie**—WHR-568, PBS, PBS Headquarters, 1320 Braddock Place, Alexandria, VA 22314. Channels F-1-4 at 820 E. 29th St., Muncie (lat. 40° 09' 38", long. 85° 22' 42"); 290-ft., 10-w each.

New Albany—WBX-215, Trustees of Indiana U., Indiana Higher Education Telecommunications System, 1100 W. Michigan, Indianapolis, IN 46202. Channels G-1-4 at Rte. 1, Blad Knob Rd., New Albany (lat. 38° 22' 02", long. 85° 49' 53"); 550-ft., 50-w each.

Princeton—WOX-84, North Gibson School Corp., Water & West Sts., Princeton, IN 47670. Channel A-1 at Princeton Community High School, Embree & Wamock Sts., Princeton (lat. 38° 21' 56", long. 87° 34' 54"); 100-ft., 10-w.

* **Rensselaer**—WHR-825, Trustees of Indiana U., Indiana Higher Education Telecommunications System, 1100 W. Michigan, Indianapolis, IN 46202. Channels C-1-4 at 1.4-mi. N of Rensselaer (lat. 40° 58' 14", long. 87° 09' 10"); 277-ft., 10-w each.

* **Richmond**—WFD-423, Trustees of Indiana U., Indiana Higher Education Telecommunications System, 1100 W. Michigan, Indianapolis, IN 46202. Channels D-1 at 0.67-km. E of US 27 & 0.1-km. S of I-70 N (lat. 39° 52' 18", long. 84° 52' 49"); 250-ft., 10-w each.

* **Rochester**—NEW, Trustees of Indiana U., Indiana Higher Education Telecommunications System, 1100 W. Michigan, Indianapolis, IN 46202. Channels G-1-4 at 4.5-mi. N of Rochester (lat. 41° 08' 09", long. 86° 14' 56"); 307-ft., 10-w each.

South Bend—WHR-489, Trustees of Indiana U., Indiana Higher Education Telecommunications System, 1100 W. Michigan, Indianapolis, IN 46202. Channels D-1-4 at 1700 Mishawaka Ave., South Bend (lat. 41° 39' 45", long. 86° 13' 10"); 77-ft., 0.1-w each.

South Bend—WHR-490, Trustees of Indiana U., Indiana Higher Education Telecommunications System, 1100 W. Michigan, Indianapolis, IN 46202. Channels B-3-4 at 1700 Mishawaka Ave., South Bend (lat. 41° 36' 58", long. 86° 11' 32"); 77-ft., 0.1-w each.

St. John—KPD-40, Trustees of Indiana U., Indiana Higher Education Telecommunications System, 1100 W. Michigan, Indianapolis, IN 46202. Channels A-1-4 at Lake Central High School, St. John (lat. 41° 28' 01", long. 87° 28' 25"); 300-ft., 10-w each.

Terre Haute—WBG-606, Trustees of Indiana U., Indiana Higher Education Telecommunications System, 1100 W. Michigan, Indianapolis, IN 46202. Channel A-2 at Gillum Hall, Fifth & Chestnut. State U. Campus (lat. 39° 28' 16", long. 87° 24' 37"); 183-ft., 10-w. Requests modification of license to change station location to Terre Haute (lat. 39° 30' 26", long. 87° 31' 50"); 445-ft.

* **Valparaiso**—NEW, Northwest Indiana Public Bcstg. Inc., 8149 Kennedy Ave., Highland, IN 46322. Channels F-3-4 at 1800 Harrison Blvd., Valparaiso (lat. 41° 28' 56", long. 87° 04' 39"); 500-ft., 10-w each.

* **Versailles**—WHR-823, Trustees of Indiana U., Indiana Higher Education Telecommunications System, 1100 W. Michigan, Indianapolis, IN 46202. Channels G-1-4 at 0.5-mi. W of Versailles (lat. 39° 04' 04", long. 85° 15' 57"); 307-ft., 10-w each.

Vincennes—WBS-404, Vincennes U., 1002 N. First St., Vincennes, IN 47591. Channel E-1 at County 600 South Rd., 0.3-mi. SW of Indiana 61 (lat. 38° 39' 06", long. 87° 28' 37"); 131-ft., 10-w.

Washington—WBS-405, Vincennes U., 1002 N. First St., Vincennes, IN 47591. Channels C-1-4 at 0.2-mi. S of U.S. 50/150, 1-mi. W of Indiana 57, Washington (lat. 38° 38' 49", long. 87° 11' 30"); 481-ft., 50-w each. Equipment: Comwave transmitter; Andrew antenna.

West Lafayette—WGI-228, Trustees of Indiana U., Indiana Higher Education Telecommunications System, 1100 W. Michigan, Indianapolis, IN 46202. Channels B-1 at Victory Dr. at Ross-Ade Stadium, Purdue U. campus (lat. 40° 26' 06", long. 86° 55' 10"); 10-w each.

West Lafayette—WGI-229, Trustees of Indiana U., Indiana Higher Education Telecommunications System, 1100 W. Michigan, Indianapolis, IN 46202. Channels D-1 at Stewart Center, Purdue U. campus (lat. 40° 25' 30", long. 86° 54' 45"); 0.1-w each.

Westville—WHR-491, Trustees of Indiana U., Indiana Higher Education Telecommunications System, 1100 W. Michigan, Indianapolis, IN 46202. Channels G-1-2 at 1700 Mishawaka Ave., South Bend (lat. 41° 39' 45", long. 86° 13' 10"); 77-ft., 0.1-w each.

IOWA

* **Alburnett**—WAC-916, Kirkwood Community College, 6301 Kirkwood Blvd. SW, Cedar Rapids, IA 52406. Channel C-2 at Alburnett Senior High School, Alburnett (lat. 42° 09' 02", long. 91° 37' 14"); 177-ft., 10-w.

Anamosa—WGW-944, Kirkwood Community College, 6301 Kirkwood Blvd. SW, Cedar Rapids, IA 52406. Channel C-3 at 209 Sadie St., Anamosa (lat. 42° 06' 39", long. 91° 16' 18"); 362-ft., 10-w.

* **Bettendorf**—WHR-479, Eastern Iowa Community College District, 306 W. River Dr., Davenport, IA 52801. Channels F-1-4 at Scott College, Belmont Rd., Bettendorf (lat. 41° 32' 54", long. 90° 28' 09"); 10-w each.

Cedar Rapids—WGR-762, Kirkwood Community College, 6301 Kirkwood Blvd. SW, Cedar Rapids, IA 52406. Channels A-1-4 at Kirkwood Community College, 3601 Kirkwood Blvd. SW, Cedar Rapids (lat. 41° 54' 33", long. 91° 39' 17"); 357-ft., 10-w each.

* **Cedar Rapids**—WHR-561, PBS, PBS Headquarters, 1320 Braddock Place, Alexandria, VA 22314. Channels E-1-4 at 12th Ave. & 11th St., Cedar Rapids (lat. 41° 56' 57", long. 91° 40' 59"); 150-ft., 10-w each.

Clinton—WHR-510, Eastern Iowa Community College District, 306 W. River Dr., Davenport, IA 52801. Channels F-1-4 at 1000 Lincoln Blvd., Clinton (lat. 41° 50' 02", long. 90° 12' 40"); 350-ft., 10-w each. Equipment: Emcee transmitter; Andrew antenna.

Corning—WHR-869, Iowa Public Bcstg. Board, Box 6450, Johnston, IA 50131. Channels B-1-2 at 3.7-mi. W of edge of town (lat. 40° 59' 59", long. 94° 49' 10"); 362-ft., 10-w each. Equipment: ITS transmitter; Andrew antenna.

Council Bluffs—WHR-867, Iowa Public Bcstg. Board, Box 6450, Johnston, IA 50131. Channels G-1-2 at 33 Linn St. (lat. 41° 15' 14", long. 95° 50' 07"); 362-ft., 10-w each. Equipment: ITS transmitter; Andrew antenna.

* **Council Bluffs**—WHR-562, PBS, PBS Headquarters, 1320 Braddock Place, Alexandria, VA 22314. Channels E-1-4 at KBIN(TV) tower, Skyline Dr., Council Bluffs (lat. 41° 15' 14.5", long. 95° 50' 07"); 100-ft., 10-w each.

* **Creston**—WHR-868, Iowa Public Bcstg. Board, Box 6450, Johnston, IA 50131. Channels G-1-2 at 1.4-mi. S of edge of town (lat. 41° 04' 35", long. 94° 22' 55"); 362-ft., 10-w each. Equipment: ITS transmitter; Andrew antenna.

* **Davenport**—NEW, PBS, PBS Headquarters, 1320 Braddock Place, Alexandria, VA 22314. Channels B-1-4 at 1-mi. E of Bettendorf at Middle Rd. & Belmont (lat. 41° 32' 52", long. 90° 28' 30"); 400-ft., 10-w each.

* **Des Moines**—WHR-557, PBS, PBS Headquarters, 1320 Braddock Place, Alexandria, VA 22314. Channels A-1-4 at Financial Center, 6th & Walnut, Des Moines (lat. 41° 35' 09", long. 93° 37' 30"); 300-ft., 10-w each.

* **Des Moines**—NEW, National Conference on Citizenship, Suite 1250, 1133 15th St. NW, Washington, DC 20005. Channels D-1-4 at 100th St. NW, Des Moines (lat. 41° 39' 47", long. 93° 45' 21"); 253-ft., 10-w each.

* **Eagle Grove**—WHR-875, Iowa Central Community College, 330 Ave. M, Fort Dodge, IA 50501. Channel D-1 at grain elevator, 7th & Arthur St., Eagle Grove (lat. 42° 40' 14", long. 93° 54' 16"); 186-ft., 10-w.

Estherville—WHR-247, Iowa Lakes Community College, 300 S. 18th St., Estherville, IA 51334. Channels A-1-4 at 2-mi. S of Estherville (lat. 43° 22' 25", long. 94° 49' 39"); 350-ft., 50-w each. Equipment: Emcee transmitter.

Fort Dodge—WHR-891, Iowa Central Community College, 330 Ave. M, Fort Dodge, IA 50501. Channel G-1 at 330 Ave. M (lat. 42° 29' 23", long. 94° 12' 21"); 328-ft., 10-w. Equipment: ITS transmitter; Andrew antenna.

* **Glenwood**—WHR-871, Iowa Public Bcstg. Board, Box 6450, Johnston, IA 50131. Channels D-1-2 at 0.35-mi. E of edge of town (lat. 41° 02' 37", long. 95° 43' 42"); 362-ft., 10-w each. Equipment: ITS transmitter; Andrew antenna.

Humboldt—WHR-747, Iowa Central Community College, 330 Ave. M, Fort Dodge, IA 50501. Channel D-1 at Humboldt High School, Hwy. 169 S (lat. 42° 42' 48", long. 94° 13' 48"); 299-ft., 10-w.

Iowa City—WHR-685, U. of Iowa, 3300 Engineering Bldg., Iowa City, IA 52242. Channels G-1-4 at 0.45-mi. E of Hwy. 218 & 0.12-mi. N of Oakdale campus (lat. 41° 42' 37", long. 91° 35' 57"); 300-ft., 10-w each.

* **Iowa City**—WGR-761, Kirkwood Community College, 6301 Kirkwood Blvd. SW, Cedar Rapids, IA 52406. Channel C-4 at 1816 Lower Muscatine Rd., Iowa City (lat. 41° 38' 45", long. 91° 31' 01"); 292-ft., 10-w.

* **Jefferson**—WHR-745, Iowa Central Community College, 330 Ave. M, Fort Dodge, IA 50501. Channels B-1-4 at Jefferson High School, 100 Sunset, Jefferson (lat. 42° 00' 03", long. 94° 22' 10"); 307-ft., 50-w each.

* **Monticello**—WGW-952, Kirkwood Community College, 6301 Kirkwood Blvd. SW, Cedar Rapids, IA 52406. Channel C-4 at 217 S. Maple St., Monticello (lat. 42° 13' 54", long. 91° 11' 21"); 195-ft., 10-w.

* **Muscatine**—WHR-478, Eastern Iowa Community College District, 306 W. River Dr., Davenport, IA 52801. Channels D-1-4 at 152 Colorado St., Muscatine (lat. 41° 26' 23", long. 91° 01' 32"); 270-ft., 10-w each.

* **Pocahontas**—WHR-785, Iowa Central Community College, 330 Ave. M, Fort Dodge, IA 50501. Channels C-1-4 at Farmers Cooperative elevator 1-mi. N of Hwy. 3 & 0.45-mi. W of Hwy. 4, Pocahontas (lat. 42° 44' 01", long. 94° 40' 12"); 187-ft., 50-w each.

* **Red Oak**—WHR-870, Iowa Public Bcstg. Board, Box 6450, Johnston, IA 50131. Channels G-1-2 at 0.85-mi. E of edge of town (lat. 41° 00' 26", long. 95° 11' 52"); 362-ft., 10-w each. Equipment: ITS transmitter; Andrew antenna.

* **Rockwell City**—WHR-763, Iowa Central Community College, 330 Ave. M, Fort Dodge, IA 50501. Channels B-1-4 at Rockwell City High School, Tonawanda, Rockwell City (lat. 42° 23' 36", long. 94° 38' 57"); 205-ft., 50-w each.

* **Sac City**—WHR-744, Iowa Central Community College, 330 Ave. M, Fort Dodge, IA 50501. Channels D-1-4 at Sac Community Elementary School, S. 16th St., Sac City (lat. 42° 24' 54", long. 95° 00' 17"); 266-ft., 50-w each.

* **Sioux City**—WHR-605, PBS, PBS Headquarters, 1320 Braddock Place, Alexandria, VA 22314. Channels A-1-4 at Western Iowa Technical College, 4647

Stone Ave., Sioux City (lat. 42° 29' 01", long. 96° 21' 01"); 84-ft., 10-w each.

Stormlake—WHR-876, Iowa Central Community College, 330 Ave. M, Fort Dodge, IA 50501. Channel A-1 at 1103 E. Lakeshore Dr., Stormlake (lat. 42° 38' 09", long. 95° 11' 12"); 326-ft., 10-w.

Tipton—WGW-943, Kirkwood Community College, 6301 Kirkwood Blvd. SW, Cedar Rapids, IA 52406. Channel E-1 at 400 E. 6th St., Tipton (lat. 41° 46' 18", long. 91° 07' 24"); 232-ft., 10-w.

Vinton—WGW-945, Kirkwood Community College, 6301 Kirkwood Blvd. SW, Cedar Rapids, IA 52406. Channel C-1 at 213 W. 15th St., Vinton (lat. 42° 09' 22", long. 92° 01' 35"); 297-ft., 10-w.

Washington—WHA-816, Kirkwood Community College, 6301 Kirkwood Blvd. SW, Cedar Rapids, IA 52406. Channel C-2 at 313 S. 4th St., Washington (lat. 41° 17' 49", long. 91° 41' 21"); 297-ft., 10-w.

Webster City & surrounding area—WHR-898, Iowa Central Community College, 330 Ave. M, Fort Dodge, IA 50501. Channel C-1 at 1725 Beach St., Webster City (lat. 42° 27' 33", long. 93° 50' 18"); 205-ft., 10-w.

Williamsburg—WGW-951, Kirkwood Community College, 6301 Kirkwood Blvd. SW, Cedar Rapids, IA 52406. Channel C-3 at 810 Walnut St., Williamsburg (lat. 41° 39' 44", long. 92° 01' 13"); 247-ft., 10-w.

KANSAS

* **El Dorado**—NEW, Butler County Community College, 901 S. Haverhill Rd., El Dorado, KS 67042. Channels A-1-4 at El Dorado (lat. 37° 48' 16", long. 96° 53' 02"); 500-ft., 20-w each. Equipment: Comwave transmitter; Bogner antenna.

* **Topeka**—WHR-565, PBS, PBS Headquarters, 1320 Braddock Place, Alexandria, VA 22314. Channels A-1-4 at KTWU(TV) tower, 301 Wannamaker Rd., Topeka (lat. 39° 03' 51", long. 95° 45' 49"); 450-ft., 10-w each.

* **Wichita**—WHR-558, PBS, PBS Headquarters, 1320 Braddock Place, Alexandria, VA 22314. Channels A-1-4 at KPTS(TV) tower, 4243 N. Seneca, Wichita (lat. 37° 45' 47", long. 97° 21' 29"); 156-ft., 10-w each.

KENTUCKY

* **Ashland**—WHR-642, Kentucky Authority for ETV, 600 Cooper Dr., Lexington, KY 40502. Channels G-1-4 at WKAS-TV, Debord St. (lat. 38° 27' 43", long. 82° 37' 12"); 390-ft., 10-w each. Equipment: Emcee transmitter; Andrew antenna.

* **Bowling Green**—WHR-723, Western Kentucky U., College Heights, Bowling Green, KY 42101. Channels A-1-3 at Cherry Hall, Western Kentucky U. campus (lat. 36° 59' 15", long. 86° 27' 05"); 74-ft., 10-w each.

* **Bowling Green**—NEW, Kentucky Authority for ETV, 600 Cooper Dr., Lexington,

Instructional Television—Kentucky

KY 40502. Channels G-1-4 at WKGB(TV) tower (lat. 37° 05' 22", long. 85° 38' 05"); 407-ft., 10-w each.

* **Covington**—NEW, Kentucky Authority for ETV, 600 Cooper Dr., Lexington, KY 40502. Channels G-1-4 at WCVN(TV) tower, off Tower View St., 0.4-mi. S of Covington (lat. 39° 01' 50", long. 84° 30' 23"); 207-ft., 10-w each.

* **Lexington**—WHR-639, Kentucky Authority for ETV, 600 Cooper Dr., Lexington, KY 40502. Channels D-1-4 at Kirwan Tower, U. of Kentucky (lat. 38° 01' 46", long. 84° 30' 07"); 269-ft., 10-w each.

* **Lexington**—WHR-549, PBS, PBS Headquarters, 1320 Braddock Place, Alexandria, VA 22314. Channels C-1-4 at Kerwin Tower, U. of Kentucky, Lexington (lat. 38° 01' 46", long. 84° 30' 07"); 270-ft., 10-w each.

* **Lexington**—NEW, National Conference on Citizenship, Suite 1250, 1133 15th St. NW, Washington, DC 20005. Channels G-1-4 at 301 E. Main, Lexington (lat. 38° 02' 40", long. 84° 29' 40"); 177-ft., 10-w each.

Louisville—WAY-655, Jefferson County Board of Education, 3332 Newburg Rd., Louisville, KY 40218. Channels F-1-4 at Western High School, 2501 Rockford Lane, Louisville (lat. 38° 10' 40", long. 85° 50' 41"); 103-ft., 10-w each.

Louisville—WBX-203, U. of Louisville, 2301 S. 3rd St., Louisville, KY 40208. Channels D-1-4 at 2301 S. 3rd St., Louisville (lat. 38° 13' 10", long. 85° 45' 32"); 132-ft., 10-w each.

Louisville—WHB-211, Jefferson County Board of Education, 3332 Newburg Rd., Louisville, KY 40218. Channels B-1-4 at 4301 Bishops Lane, Louisville (lat. 38° 11' 54", long. 85° 41' 07"); 162-ft., 10-w each.

* **Louisville**—WHR-769, Fifteen Telecommunications Inc., Box 1515, Louisville, KY 40218. Channels A-1-4 at 4301 Bishops Lane, Louisville (lat. 38° 11' 54", long. 85° 41' 07"); 162-ft., 10-w each.

Owensboro—KBK-71, Owensboro Vocational School, 1501 Frederica St., Owensboro, KY 42301. Channels A-1-2 at 1501 Frederica St. (lat. 37° 45' 43", long. 87° 06' 40"); 10-w each.

* **Paducah**—WHR-635, Kentucky Authority for ETV, 600 Cooper Dr., Lexington, KY 40502. Channels G-1-4 at WKPD(TV) tower, Coleman Rd. (lat. 37° 05' 38", long. 88° 40' 19"); 207-ft., 10-w each.

* **Paducah**—WHR-603, PBS, 1320 Braddock Place, Alexandria, VA 22314. Channels C-1-4 at WKPD(TV) site on Coleman Rd., 4-mi. W of Paducah (lat. 37° 05' 38", long. 88° 40' 19"); 350-ft., 10-w each.

* **Reed**—WHR-638, Kentucky Authority for ETV, 600 Cooper Dr., Lexington, KY 40502. Channels G-1-4 at WKOH(TV) tower, 1.5-mi. E of Reed, 400-ft. S of Hwy. 60 (lat. 37° 51' 07", long. 87° 19' 42"); 407-ft., 10-w each.

Somerset—WHR-637, Kentucky Authority for ETV, 600 Cooper Dr., Lexington, KY 40502. Channels G-1-4 at Dye Knob, 0.5-mi. NW of SR 837 (lat. 37° 10' 00",

long. 84° 49' 28"); 1000-ft., 10-w each. Equipment: Emcee transmitter; Andrew antenna.

* **Sugar Grove**—WHR-640, Kentucky Authority for ETV, 600 Cooper Dr., Lexington, KY 40502. Channels D-1-4 at WKGB(TV) tower (lat. 37° 05' 22", long. 86° 38' 05"); 407-ft., 10-w each.

LOUISIANA

Alexandria—WHR-468, Louisiana ETV Authority, 2618 Woodale Blvd., Baton Rouge, LA 70805. Channel F-1 at 1210 6th St. (lat. 31° 18' 29", long. 92° 26' 42"); 200-ft., 10-w. Equipment: Emcee transmitter; Andrew antenna.

* **Baton Rouge**—WHR-597, PBS, PBS Headquarters, 1320 Braddock Place, Alexandria, VA 22314. Channels A-1-4 at 15862 French Town Rd., Greenwell Springs (lat. 30° 29' 34", long. 91° 00' 15"); 400-ft., 10-w each.

* **Baton Rouge**—WHR-813, Louisiana State U., 99 Lakeshore Dr., Baton Rouge, LA 70803. Channels D-1-4 at Choppin Hall, Louisiana State U. (lat. 30° 24' 37", long. 91° 10' 37"); 131-ft., 10-w each.

* **Lafayette**—WHR-670, Bishop Jules B. Jeanmard Center for Religious Formation, 450 E. Farrel Rd., Lafayette, LA 70508. Channels B-1-4 at 2.7-mi. ENE of Ridge (lat. 30° 10' 26", long. 92° 07' 59"); 526-ft., 10-w each.

* **Lafayette**—WHR-595, PBS, PBS Headquarters, 1320 Braddock Place, Alexandria, VA 22314. Channels C-1-4 at 714 Eraste Landry Rd., Lafayette (lat. 30° 13' 34", long. 92° 03' 00"); 340-ft., 10-w each.

Lake Charles—WHR-484, Louisiana Educational Television Authority, 2618 Woodale Blvd., Baton Rouge, LA 70805. Channel E-1 at KPLC-TV studio, 320 Division St. (lat. 30° 13' 48", long. 93° 12' 57"); 474-ft., 10-w.

* **Lake Charles**—WHR-594, PBS, PBS Headquarters, 1320 Braddock Place, Alexandria, VA 22314. Channels A-1-4 at KPLC-TV studio, 320 Division St., Lake Charles (lat. 30° 13' 48", long. 93° 12' 57"); 360-ft., 10-w each.

* **Monroe**—WHR-593, PBS, PBS Headquarters, 1320 Braddock Place, Alexandria, VA 22314. Channels A-1-4 at KNOW-TV, KNOE Rd., Monroe (lat. 32° 31' 37", long. 92° 06' 16"); 450-ft., 10-w each.

New Orleans—WHR-913, Metro Hospital Council of New Orleans, Suite 206, 3340 Severn Ave., Metairie, LA 70002. Channels G-1-4 at Avondale Shipyard S, New Orleans (lat. 29° 54' 36", long. 90° 11' 48"); 344-ft., 10-w each.

New Orleans—WHR-513, National University of the Air Inc., Box 177, Williamsburg, VA 23187. Channels D-1-4 at tower at Avondale Shipyard, SE of New Orleans International Airport (lat. 29° 54' 36", long. 90° 11' 48"); 344-ft., 10-w each.

New Orleans—WHR-918, New Orleans Educational Telecommunications Consortium Inc., Box 804, 7214 St. Charles Ave., New Orleans, LA 70118. Channels B-1-4

at WLAE-TV transmitter site, 1000-ft. W of Paris Rd. (lat. 29° 58' 57", long. 89° 57' 09"); 700-ft., 20-w each.

New Orleans—WHR-912, St. Bernard Parish School Board, E. Chalmette Circle, Chalmette, LA 70043. Channels A-1-4 at Avondale Shipyard S, New Orleans (lat. 29° 54' 36", long. 90° 11' 48"); 499-ft., 10-w each. Equipment: CJJ transmitter; Andrew antenna.

* **New Orleans**—WHR-681, Hispanic Information & Telecommunications Network Inc., Suite 225, 80 E. 11th St., New York, NY 10003. Channels C-1-4 at Tower at Avondale Shipyard, SE of New Orleans International Airport (lat. 29° 54' 36", long. 90° 11' 48"); 348-ft., 10-w each.

Shreveport—WHR-475, Louisiana ETV Authority, 2618 Woodside Blvd., Baton Rouge, LA 70805. Channel E-1 at 425 Edwards St., Shreveport (lat. 32° 30' 50", long. 93° 44' 54"); 281-ft., 10-w. Equipment: Emcee transmitter; Andrew antenna.

* **Shreveport**—WHR-589, PBS, PBS Headquarters, 1320 Braddock Place, Alexandria, VA 22314. Channels A-1-4 at Petroleum Bldg., 425 Edwards St., Shreveport (lat. 32° 30' 50", long. 93° 44' 54"); 261-ft., 10-w each.

MAINE

Kittery—WHR-706, U. of New Hampshire, Box 1100, Durham, NH 03824. Channels G-1-4 at atop of Mt. Agamenticus, 9.5-mi. NNE of Portsmouth, NH (lat. 43° 13' 25", long. 70° 41' 32"); 80-ft., 10-w each. Equipment: ITS Corp. transmitter; Andrew antenna.

Portland—KVI-61, U. of Maine, Alumni Hall, Orono, ME 04473. Channel D-1 at Bonney Hall.

MARYLAND

Baltimore—WHR-917, Maryland Public Education Foundation Inc., 14826 New Carrollton Rd., Rockville, MD 20854. Channels D-1-4 at 28 Alleghany Ave., Towson (lat. 39° 24' 09", long. 76° 36' 19"); 274-ft., 10-w each. Equipment: ITS transmitter; Andrew antenna.

* **Baltimore**—WHR-807, U. of Maryland, Glen L. Martin Engineering Bldg., College Park, MD 20742. Channels B-1-4 at U. of Maryland, Catonsville (lat. 39° 15' 38", long. 76° 42' 49"); 350-ft., 10-w each.

* **Baltimore**—NEW, Instructional Telecommunications Foundation Inc., Box 6060, Boulder, CO 80306. Channels C-1-4 at U. S. Fidelity & Guarantee Bldg., Baltimore (lat. 39° 17' 15", long. 76° 36' 56"); 544-ft., 10-w each.

* **Baltimore**—NEW, Maryland Public Bcstg. Commission, 11767 Bonita Ave., Owings Mills, MD 21117. Channels C-1-4 at 301 W. Preston St. (lat. 39° 18' 08", long. 76° 37' 26"); 199-ft., 10-w each.

* **Baltimore**—NEW, National University of the Air Inc., Box 177, Williamsburg, VA 23187-9177. Channels G-1-4 at The Penthouse, Baltimore (lat. 39° 24' 09", long. 76° 36' 19"); 274-ft., 10-w each.

* **Catonsville**—NEW, U. of Maryland, Glen L. Martin Engineering Bldg., College Park, MD 20742. Channels D-1-4 at U. of Maryland, Baltimore County, Baltimore (lat. 39° 15' 38", long. 76° 42' 49"); 350-ft., 10-w each.

* **Clear Spring**—WHR-727, U. of Maryland, Glen L. Martin Engineering Bldg., College Park, MD 20742. Channels C-1-4 at 3-mi. W of Clear Spring (lat. 39° 39' 04", long. 77° 58' 15"); 200-ft., 10-w each.

College Park—WDT-880, U. of Maryland, Glen L. Martin Engineering Bldg., College Park, MD 20742. Channels E-3-4 at Centreville Hall (lat. 38° 59' 32", long. 76° 56' 32"); 132-ft., 0.1-w each.

* **Crownsville**—WGI-231, U. of Maryland, Glen L. Martin Engineering Bldg., College Park, MD 20742. Channels E-1-2 at Crownsville Hospital grounds, 1.2-mi. SSW of Crownsville (lat. 39° 00' 36", long. 76° 36' 33"); 10-w each.

* **Fort Meade**—WHQ-240, U. of Maryland, Glen L. Martin Engineering Bldg., College Park, MD 20742. Channels E-1-4 at Military Reservation, Fort George G. Meade (lat. 39° 06' 18", long. 76° 46' 01"); 280-ft., 0.1-w each.

* **Gaithersburg**—WHQ-379, U. of Maryland, Glen L. Martin Engineering Bldg., College Park, MD 20742. Channels E-1-4 at National Bureau of Standards Bldg., Gaithersburg (lat. 38° 08' 07", long. 77° 12' 58"); 142-ft., 0.1-w each.

* **Mount Airy**—NEW, U. of Maryland, Glen L. Martin Engineering Bldg., College Park, MD 20742. Channels C-1-4 at 3-mi. SW of Mount Airy (lat. 38° 20' 50", long. 77° 10' 18"); 100-ft., 10-w each.

Wheaton—WDT-881, U. of Maryland, Glen L. Martin Engineering Bldg., College Park, MD 20742. Channels A-1-4 at 2647 University Blvd. W., Wheaton (lat. 39° 02' 25.5", long. 77° 03' 19"); 323-ft., 10-w each.

* **Wheaton**—NEW, Maryland Public Education Foundation Inc., 14826 New Carrollton Rd., Rockville, MD 20854. Channels B-1-4 at 2647 University Blvd., Wheaton (lat. 39° 02' 26", long. 77° 03' 19"); 326-ft., 10-w each.

* **Wye Mills**—WHR-764, Chesapeake College, Wye Mills, MD 21679. Channels A-1-4 at intersection of Rte. 50 & 213 at Wye Mills Chesapeake College (lat. 38° 56' 55", long. 76° 05' 00"); 200-w each.

MASSACHUSETTS

* **Amherst**—WHR-792, U. of Massachusetts at Amherst, 131 Marston Hall, U. of Massachusetts, Amherst, MA 01003. Channels G-1-4 at Library Bldg., U. of Massachusetts, Amherst (lat. 42° 23' 23", long. 72° 31' 44"); 563-ft., 10-w each.

Andover—KMA-57, Boston Catholic TV Center Inc., 25 Granby St., Boston, MA

02115. Channels F-1-4 at Wood Hill, Andover (lat. 42° 39' 17", long. 71° 13' 13"); 228-ft., 10-w each.
- Andover**—KQT-48, Boston Catholic TV Center Inc., 25 Granby St., Boston, MA 02115. Channels F-1-4 at on top of Great Blue Hill, Milton (lat. 42° 12' 42", long. 71° 06' 51"); 100-ft., 10-w each.
- * **Beverly**—NEW, North Shore Community College, 3 Essex St., Beverly, MA 01915. Channels C-2-4 at North Shore Community College, 112 Sohier Rd., Beverly (lat. 42° 34' 10", long. 70° 52' 46"); 150-ft., 1-w each.
- Boston**—KQT-47, Boston Catholic TV Center Inc., 25 Granby St., Boston, MA 02115. Channels A-1-4 at Chapel Bridge Park, 55 Chapel St., Newton (lat. 42° 21' 18", long. 71° 12' 10"); 55-ft., 0.01-w each.
- Boston**—KVQ-24, Boston Catholic TV Center Inc., 25 Granby St., Boston, MA 02115. Channels D-1-4 at Prudential Tower Bldg., Boylston St. 50-w each.
- Boston**—KYP-23, Northeastern U., Room 6-N, 360 Huntington Ave., Boston, MA 02115. Channels B-1-4 at Prudential Center Tower (lat. 42° 20' 50", long. 71° 04' 57"); 10-w each.
- Boston**—WCR-20, Northeastern U., 360 Huntington Ave., Boston, MA 02115. Channels E-1-4 at Prudential Center Tower, Boston (lat. 42° 20' 21", long. 71° 05' 20"); 775-ft., 10-w each.
- Boston**—WBB-421, President & Fellows of Harvard College, Harvard U., 29 Oxford St., Cambridge, MA 02138. Channels C-1-4 at Prudential Center Tower, Boston (lat. 42° 20' 50", long. 71° 04' 57"); 789-ft., 10-w each.
- * **Boston**—WHR-758, Emerson College, 17 Quincy St., Cambridge, MA 02138. Channels C-2-4 at Prudential Center Tower, Boston (lat. 42° 20' 50", long. 71° 04' 57"); 789-ft., 10-w each.
- * **Boston**—NEW, Hispanic Information & Telecommunications Network Inc., Suite 225, 80 E. 11th St., New York, NY 10003. Channels A-3-4 at 800 Boylston, Boston (lat. 42° 20' 50", long. 71° 04' 57"); 756-ft., 10-w each.
- Danvers**—WAL-20, Boston Catholic TV Center Inc., 25 Granby St., Boston, MA 02115. Channels G-1-4 at Catholic Chapel, Danvers State Hospital (lat. 42° 34' 57", long. 70° 59' 15"); 102-ft., 10-w each.
- Dartmouth**—WHR-837, Southeastern Massachusetts U., Old Westport Rd., North Dartmouth, MA 02747. Channels G-1-4 at on campus of Southeastern Massachusetts U. (lat. 41° 37' 43", long. 71° 00' 25"); 240-ft., 10-w each. Equipment: Emcee transmitter; Andrew antenna.
- Framingham**—KLC-85, Boston Catholic TV Center Inc., 25 Granby St., Boston, MA 02115. Channels G-1-4 at Nobscott Hill, Framingham (lat. 42° 20' 46", long. 71° 27' 05"); 83-ft., 10-w each.
- * **Hampshire, Hampden & Franklin Counties**—WHR-793, WGBH Educational Foundation, 125 Western Ave., Boston, MA 02134. Channels A-1-4 at Mount Tom, Holyoke (lat. 42° 14' 30", long. 72° 38' 54"); 100-ft., 10-w each.
- * **Lynn**—NEW, North Shore Community College, 3 Essex St., Beverly, MA 01915. Channels A-1-4 at High Rock Peak, 0.2-mi. due N of Post Office, Lynn (lat. 42° 28' 05", long. 70° 56' 49"); 105-ft., 10-w each.
- * **Lynn**—NEW, North Shore Community College, 3 Essex St., Beverly, MA 01915. Channel C-1 at North Shore Community College, Lynn Campus, 300 Broad St., Lynn (lat. 42° 27' 39", long. 70° 56' 38"); 65-ft., 1-w.
- * **Middlesex, Norfolk, Essex & Suffolk Counties**—WHR-789, WGBH Educational Foundation, 125 Western Ave., Boston, MA 02134. Channels A-1-4 at Great Blue Hill near Milton (lat. 42° 12' 42", long. 71° 06' 51"); 129-ft., 10-w each.
- North Dartmouth**—WOG-94, Southeastern Massachusetts U., Old Westport Rd., North Dartmouth, MA 02747. Channel G-4 at Dld Westport Rd., North Dartmouth (lat. 41° 37' 43", long. 71° 00' 25"); 250-ft., 10-w.
- West Barnstable**—WHR-833, Southeastern Massachusetts U., Old Westport Rd., North Dartmouth, MA 02747. Channels D-1-4 at atop Cape Cod Community College Arts Center (lat. 41° 41' 29", long. 70° 20' 18"); 99-ft., 10-w each. Equipment: Emcee transmitter; Andrew antenna.
- * **Worcester County**—WHR-788, WGBH Educational Foundation, 125 Western Ave., Boston, MA 02134. Channels A-1-4 at Mount Asnebumskit, Paxton (lat. 42° 18' 10", long. 71° 53' 51"); 200-ft., 10-w each.
- Palmer, Detroit, MI 48202.** Channels E-1-2.
- Detroit**—WAK-57, Wayne State U., 70 W. Palmer, Detroit, MI 48202. Channels B-1-2 at 1 Radio Plaza, Royal Oak Twp. (lat. 42° 27' 13", long. 83° 09' 50"); 1000-ft., 50-w each. Equipment: ITS transmitter; Alford antenna.
- East Lansing**—WHR-735, Board of Trustees, Michigan State University, c/o Robert Page, Communications Arts Bldg., New York, NY 10003. Channels D-1-4 at Dobie Rd., Okemas (lat. 42° 42' 08", long. 84° 24' 51"); 1034-ft., 100-w each.
- * **East Lansing**—WHR-734, Board of Trustees, Michigan State University, c/o Robert Page, Communications Arts Bldg., New York, NY 10003. Channels C-1-4 at Dobie Rd., Okemas (lat. 42° 42' 08", long. 84° 24' 51"); 1034-ft., 100-w each.
- Emmett**—WHR-610, Archdiocese of Detroit, 305 Michigan Ave., Detroit, MI 48226. Channels D-1-3 at SE corner of Brandon Rd. & Bricker Rd. (lat. 42° 59' 37", long. 82° 43' 48"); 300-ft., 10-w each.
- Emmett**—WHR-629, Macomb Intermediate School District, 44001 Garfield Rd., Mt. Clemens, MI 48044. Channels G-1-2 at SE corner of Brandon Rd. & Bricker Rd., Emmett (lat. 42° 59' 37", long. 82° 43' 48"); 300-ft., 10-w each.
- * **Kalamazoo**—NEW, Northern Arizona U. Foundation, Box 4114, Flagstaff, AZ 86011. Channels C-1-4 at Enzian Rd., 2.9-mi. SSW of Prairieville (lat. 42° 28' 32", long. 85° 29' 22"); 290-ft., 100-w each.
- * **Lansing & East Lansing**—WHR-573, PBS, PBS Headquarters, 1320 Braddock Place, Alexandria, VA 22314. Channels A-1-4 at Communication Arts & Science Bldg., Michigan State U., 84 Wilson Blvd., East Lansing (lat. 42° 43' 20", long. 84° 28' 53"); 114-ft., 10-w each.
- * **Macomb County**—NEW, Macomb Intermediate School District, 44001 Garfield Rd., Mt. Clemens, MI 48044. Channels B-3-4 at Radio Dr., Clinton Twp. (lat. 42° 32' 39", long. 82° 54' 09"); 432-ft., 10-w each.
- * **Millford**—WHR-633, Oakland Schools, 2100 Pontiac Lake Rd., Pontiac, MI 48054. Channels B-1-2 at E. L. Johnson School, 515 General Motors Rd. (lat. 42° 34' 55", long. 83° 36' 34"); 300-ft., 10-w each.
- * **Pontiac**—WHR-508, Oakland Schools, 2100 Pontiac Lake Rd., Pontiac, MI 48054. Channels B-3-4 at 1 Radio Plaza, Royal Oak Twp. (lat. 42° 27' 13", long. 83° 09' 50"); 1000-ft., 50-w each. Equipment: ITS transmitter; Alford antenna.
- Royal Oak**—WHQ-422, Archdiocese of Detroit, 305 Michigan Ave., Detroit, MI 48226. Channels A-1-4 at One Radio Plaza, Detroit (lat. 42° 27' 13", long. 83° 09' 50"); 1000-ft., 50-w each.
- Royal Oak Twp.**—WHR-916, Wayne County Intermediate School District, 33500 Van Dom Rd., Wayne, MI 48184. Channels C-1-4 at 1 Radio Plaza, Royal Oak Twp. (lat. 42° 27' 13", long. 83° 09' 50"); 1000-ft., 50-w each. Equipment: ITS transmitter; Alford antenna.
- Southfield**—WHR-915, Detroit Educational TV Foundation, 7441 2nd Blvd., Detroit, MI 48202. Channels D-2-4 at 1 Radio Plaza, Royal Oak Twp. (lat. 42° 27' 13", long. 83° 09' 50"); 1000-ft., 50-w each. Equipment: ITS transmitter; Alford antenna.
- University Center**—WHA-955, Delta College, WUCM-TV, University Center, MI 48710. Channels B-1-4 at WUCM-TV, Delta Rd., 5.5-mi. SSW of Bay City (lat. 43° 33' 43", long. 83° 58' 54"); 260-ft., 10-w each.
- * **Wayne, Oakland & Macomb Counties**—NEW, Detroit Educational Television Foundation, 7441 2nd Blvd., Detroit, MI 48202. Channels D-1-4 at 26945 W. Eleven Mile Rd., Southfield (lat. 42° 29' 01", long. 83° 18' 44"); 500-ft., 50-w each.
- * **Wayne, Oakland & Macomb Counties**—NEW, Detroit Educational Television Foundation, 7441 2nd Blvd., Detroit, MI 48202. Channels B-3-4 at 1 Radio Plaza, Detroit (lat. 42° 27' 13", long. 83° 09' 50"); 500-ft., 10-w each.

MINNESOTA

- * **Appleton**—WHR-678, West Central Minnesota ETV Corp., 25 S. Miles, Appleton, MN 56208. Channels C-1-4 at 2.B-mi. S of Appleton (lat. 45° 10' 04", long. 95° 59' 54"); 440-ft., 50-w each.
- * **Appleton**—WHR-859, West Central Minnesota ETV Corp., 120 W. Schlieman, Appleton, MN 56208. Channels A-1-4 at 2.B-mi. S of Appleton (lat. 45° 10' 04", long. 95° 59' 54"); 436.7-ft., 10-w each. Equipment: Andrew antenna.
- Ashby**—WHR-743, Independent School District No. 261, 300 Birch St., Ashby, MN 56309. Channels G-1-4 at 6-mi. from Ashby (lat. 46° 09' 38", long. 95° 44' 24"); 300-ft., 10-w each. Equipment: Emcee transmitter; Bogner antenna.
- * **Ashby**—WHR-738, Minnesota Independent School District No. 261, Box C, 300 Birch St., Ashby, MN 56309. Channel G-2 at Ashby School (lat. 42° 05' 38", long. 95° 49' 15"); 88-ft., 10-w.
- * **Battle Lake**—WHR-741, Minnesota Independent School District No. 542, Box 1280, Battle Lake, MN 56515. Channel G-4 at Battle Lake School (lat. 46° 17' 06", long. 95° 43' 12"); 88-ft., 10-w.
- * **Bemidji**—WHR-600, PBS, PBS Headquarters, 1320 Braddock Place, Alexandria, VA 22314. Channels A-1-4 at KAWE(TV) studio, Deputy Hall, Bemidji State U., Bemidji (lat. 47° 28' 54", long. 94° 52' 30"); 63-ft., 10-w each.

Bertha, Eagle Bend & Clarissa—WHR-843, Minnesota Independent School District No. 786, Bertha, MN 56437. Channel A-1 at Bertha-Hewitt School Bldg. (lat. 46° 15' 51", long. 95° 03' 43"); 145-ft., 0.1-w.

* **Buffalo**—WHR-847, Sherburne Wright Educ. Tech. Cooperative, Box 897, Monticello, MN 55362. Channels G-1-4 at Hwy. 25, North Buffalo (lat. 45° 11' 31", long. 93° 52' 18"); 253-ft., 10-w each.

MICHIGAN

- * **Ann Arbor**—NEW, National Conference on Citizenship, Suite 1250, 1133 15th St. NW, Washington, DC 20005. Channels G-1-4 at 1.5-mi. NE of Ann Arbor (lat. 42° 15' 04", long. 83° 48' 28"); 140-ft., 10-w each.
- * **Carleton**—NEW, Wayne County Intermediate School District, 33500 Van Born Rd., Wayne, MI 48184. Channels C-1-4 at Exeter Rd. at Labo Rd., Carleton (lat. 42° 01' 35", long. 83° 25' 02"); 300-ft., 10-w each.
- Clinton Twp.**—WHR-914, Macomb Intermediate School District, 44001 Garfield Rd., Mount Clemens, MI 48044. Channels B-3-4 at 1 Radio Plaza, Royal Oak Twp. (lat. 42° 27' 13", long. 83° 09' 50"); 1000-ft., 50-w each. Equipment: ITS transmitter; Alford antenna.
- Detroit**—KTB-98, Detroit Board of Education, 5057 Woodward St., Detroit, MI 48202. Channels C-2-3 at 1 Radio Plaza, Royal Oak Twp. (lat. 42° 27' 13", long. 83° 09' 50"); 1000-ft., 50-w each. Equipment: ITS transmitter; Alford antenna.
- Detroit**—WDV-66, U. of Michigan, Room 248, West Engineering Bldg., Ann Arbor, MI 48104. Channels G-1-2 at 9345 Lawton St., Detroit (lat. 42° 22' 55", long. 83° 06' 50"); 425-ft., 10-w each.
- Detroit**—KVP-20, Wayne State U., 70 W.

Instructional Television—Minnesota

Chandler—WHR-660, Minnesota Tele-Media, Southwest State U., Marshall, MN 56258. Channels B-1-4 at 5th & Ryan Sts., Chandler (lat. 43° 55' 52", long. 95° 56' 54"); 200-ft., 10-w each.

Clarissa—WHR-842, Minnesota Independent School District No. 789, Leslie St., Clarissa, MN 56440. Channel A-3 at grounds of Clarissa public school (lat. 46° 07' 30", long. 94° 57' 14"); 145-ft., 0.1-w.

* **Deer Creek**—WHR-742, Minnesota Independent School District No. 543, Deer Creek Public School, Deer Creek, MN 56527. Channel G-1 at Deer Creek School (lat. 46° 23' 24", long. 95° 19' 33"); 88-ft., 10-w.

* **Duluth**—WHR-751, Greater Minnesota Communications Group. Channels G-1-4 at Orange & 13th Sts. (lat. 46° 47' 20", long. 92° 07' 04"); 403-ft., 10-w each. Equipment: Emcee transmitter; Andrew antenna.

* **Duluth**—WHR-570, PBS, PBS Headquarters, 1320 Braddock Place, Alexandria, VA 22314. Channels A-1-4 at 410 W. 10th St., Duluth (lat. 46° 47' 21", long. 92° 06' 51"); 200-ft., 10-w each.

* **Duluth**—NEW, Minnesota Public Radio Inc., 45 E. 8th St., St. Paul, MN 55101. Channels G-1-4 at Orange & 13th Sts. (lat. 46° 47' 20", long. 92° 07' 04"); 330-ft., 10-w each.

Eagle Bend, Bertha-Hewitt & Clarissa—WHG-355, Minnesota Independent School District No. 790, Park Ave. & Main St., Eagle Bend, MN 56446. Channels C-1-4 at Eagle Bend Public School Bldg., Eagle Bend (lat. 46° 09' 55", long. 95° 02' 31"); 135-ft., 10-w each.

* **Elbow Lake**—WHR-739, Minnesota Independent School District No. 263, 411 1st St. SE, Elbow Lake, MN 56531. Channel G-1 at Elbow Lake School (lat. 45° 59' 26", long. 95° 58' 10"); 88-ft., 10-w.

* **Ivanhoe**—WHR-853, Minnesota Tele-Media, Southwest State U., Marshall, MN 56258. Channels A-1-4 at 421 N. Rebecca (lat. 44° 27' 51", long. 96° 15' 07"); 300-ft., 10-w each.

* **Jeffers**—WHR-805, Minnesota Tele-Media, Southwest State U., Marshall, MN 56258. Channels C-1-4 at Clark St., Jeffers (lat. 44° 03' 36", long. 95° 11' 44"); 300-ft., 10-w each.

Magnolia—WHR-663, Minnesota Tele-Media, Southwest State U., Marshall, MN 56258. Channels D-1-4 at Magnolia Public School, Magnolia (lat. 43° 38' 45", long. 96° 05' 02"); 200-ft., 10-w each.

* **Mankato**—WHR-754, Minnesota Public Radio Inc., 45 E. 8th St., St. Paul, MN 55101. Channels A-1-4 at 734 Marsh St., Mankato (lat. 44° 10' 01", long. 93° 59' 27"); 62-ft., 10-w each.

Maple Grove—KVI-64, Independent School District No. 279, 317 2nd Ave. N., Osseo, MN 55369. Channel A-1 at 10223 93rd Ave. N. (lat. 46° 07' 21", long. 93° 24' 42").

* **Marshall**—WHR-852, Minnesota Tele-Media, Southwest State U., Marshall, MN 56258. Channels G-1-4 at 1.2-mi. N of the

junction of Rtes. 19 & 23 (lat. 44° 28' 05", long. 95° 45' 25"); 300-ft., 10-w.

Minneapolis—WIG-33, U. of Minnesota, 107 Main, Minneapolis, MN 55455. Channels C-3-4 at Electrical Engineering Bldg., U. of Minnesota (lat. 44° 58' 32", long. 93° 13' 57"); 93-ft., 0.25-w each.

Minneapolis—WIG-34, U. of Minnesota, 107 Main, Minneapolis, MN 55455. Channels G-1-4 at 1.5-mi. SE of Hader on SW side of US Hwy. 52, Hader (lat. 44° 21' 02", long. 92° 46' 53"); 400-ft., 0.25-w each.

Minneapolis—WIG-35, U. of Minnesota, 107 Main, Minneapolis, MN 55455. Channels E-3-4 at Foshay Tower, Marquette Ave. & 9th St., Minneapolis (lat. 44° 58' 28", long. 93° 16' 17"); 151-ft., 10-w each.

* **Minneapolis**—WHR-487, Twin Cities Schools Telecommunications Group Inc., 1640 Como Ave., St. Paul, MN 55108. Channels G-1-4 at IDS Center, 80 S. 8th St., Minneapolis (lat. 44° 58' 32", long. 93° 16' 18"); 10-w each.

* **Minneapolis**—NEW, Hispanic Information & Telecommunications Network Inc., Suite 225, 80 E. 11th St., New York, NY 10003. Channels D-1-4 at IDS Bldg., Minneapolis (lat. 44° 58' 31", long. 93° 16' 19"); 816-ft., 10-w each.

* **Minneapolis**—NEW, Minnesota Public Radio Inc., 45 E. 8th St., St. Paul, MN 55101. Channels A-1-4 at 200 S. 6th St., Minneapolis (lat. 44° 58' 37", long. 93° 16' 04"); 575-ft., 10-w each.

* **Minneapolis-St. Paul**—NEW, Twin Cities Schools Telecommunications Group Inc., 1640 Como Ave., St. Paul, MN 55108. Channels D-1-4 at 80 S. 8th St., Minneapolis (lat. 44° 58' 32", long. 93° 16' 18"); 795-ft., 10-w each.

Morgan—WHR-905, Minnesota Tele-Media, Southwest State U., Marshall, MN 56258. Channels D-1-4 at 310 Somerville Ave. (lat. 44° 25' 05", long. 94° 55' 35"); 300-ft., 10-w each. Equipment: Comwave transmitter; Bogner antenna.

* **Morris**—NEW, West Central Minnesota ETV Corp., 25 S. Miles, Appleton, MN 56208. Channels C-1-4 at 0.25-mi. N of US Hwy. 59 (lat. 45° 36' 09", long. 95° 54' 06"); 470-ft., 10-w each.

New London—WHR-784, Minnesota Tele-Media, Southwest State U., Marshall, MN 56258. Channels G-1-4 at intersection of Norwood St. & 5th Ave. SW (lat. 45° 17' 35", long. 94° 56' 43"); 300-ft., 10-w each. Equipment: Comwave transmitter; Bogner antenna.

* **Okabena**—WHR-803, Minnesota Tele-Media, Southwest State U., Marshall, MN 56258. Channels C-1-4 at Market St. & Minnesota Ave., Okabena (lat. 44° 03' 36", long. 95° 11' 44"); 118-ft., 10-w each.

Parker Prairie—WHR-730, Independent School District No. 790, Park Ave. & Main St., Eagle Bend, MN 56446. Channel A-2 at West Elm St. & Otter Ave., Eagle Bend (lat. 46° 09' 01", long. 95° 19' 40"); 75-ft., 1-w.

* **Rochester**—WHR-753, Minnesota Public Radio Inc., 45 E. 8th St., St. Paul, MN

55101. Channels B-1-4 at 4th St. & 10th Ave., Rochester (lat. 44° 01' 11", long. 92° 28' 39"); 130-ft., 10-w each.

* **St. Cloud**—WHR-750, Minnesota Public Radio Inc., 45 E. 8th St., St. Paul, MN 55101. Channels B-1-4 at 400 1st St. S., St. Cloud (lat. 45° 33' 36", long. 94° 09' 20"); 118-ft., 10-w each.

* **St. Paul**—WHR-497, Minnesota Public Radio Inc., 45 E. 8th St., St. Paul, MN 55101. Channels B-1-4 at 332 Minnesota St., St. Paul (lat. 44° 56' 45", long. 93° 05' 31"); 497-ft., 10-w each.

* **St. Paul-Minneapolis**—WHR-636, Regents of U. of Minnesota. Channels C-1-4 at KTCA-TV transmitter site, St. Paul (lat. 45° 03' 29.5", long. 93° 07' 27"); 500-ft., 10-w each.

Staples—WHR-731, Independent School District No. 709, Park Ave. & Main St., Eagle Bend, MN 56446. Channel A-4 at 3rd St. N, Staples (lat. 46° 21' 36", long. 94° 47' 39"); 160-ft., 1-w.

* **Underwood**—WHR-740, Minnesota Independent School District No. 550, Underwood Public School, Underwood, MN 56586. Channel G-3 at Underwood School (lat. 46° 16' 57", long. 95° 52' 18"); 88-ft., 10-w.

MISSOURI

Columbia—KCY-61, U. of Missouri, 116 Jesse Hall, Columbia, MO 65201. Channels C-1-2 at Jesse Hall.

* **Creve Coeur**—WHR-864, Cooperating School District St. Louis Suburban Area Inc., 1460 Craig Rd., St. Louis, MO 63146. Channels G-1-4 at 0.7-mi. N of Creve Coeur (lat. 38° 40' 59", long. 90° 26' 29"); 273-ft., 10-w each. Granted modification of CP to change station location to Lodestar Tower, 7555 Mackenzie Rd., St. Louis (lat. 38° 34' 24", long. 90° 19' 30"); 1004-ft.

Kansas City—WHR-531, Public TV 19 Inc., 125 E. 31st St., Kansas City, MO 64108. Channels A-1-4 at KCPT(TV) transmitter site, Kansas City (lat. 39° 04' 59", long. 94° 28' 49"); 500-ft., 10-w each.

* **Kansas City**—WHR-511, Instructional Telecommunications Foundation Inc., Box 6060, Boulder, CO 80306. Channels C-1-4 at atop building at 911 Main St. (lat. 39° 06' 12", long. 94° 34' 57"); 427-ft., 10-w each. Equipment: Bogner antenna.

* **Kansas City**—WHR-523, National University of the Air Inc., Box 177, Williamsburg, VA 23187-0177. Channels C-1-4 at 911 Main St., Kansas City (lat. 39° 06' 12", long. 94° 34' 57"); 426-ft., 10-w each.

* **Kansas City**—NEW, National Conference on Citizenship, Suite 1250, 1133 15th St. NW, Washington, DC 20005. Channels B-1-4 at 911 Main St., Kansas City (lat. 39° 06' 12", long. 94° 34' 57"); 409-ft., 10-w each.

* **Kansas City**—NEW, Northern Arizona U. Foundation, Box 4114, Flagstaff, AZ 86011. Channels G-1-4 at 911 Main St., Kansas City (lat. 39° 06' 12", long. 94° 34' 57"); 427-ft., 100-w each.

Springfield—WHR-554, Ozark Public Telecommunications Inc. Channels A-1-4 at KOZK(TV) studio, 1101 N. Summit, Springfield (lat. 37° 13' 11", long. 93° 17' 03"); 140-ft., 10-w each.

* **St. Clair**—NEW, National Conference on Citizenship, Suite 1250, 1133 15th St. NW, Washington, DC 20005. Channels D-1-4 at 0.5-mi. NE of St. Clair (lat. 38° 20' 45", long. 90° 58' 50"); 140-ft., 10-w each.

* **St. Louis**—WHR-806, Human Instructional TV Educational Center, Box 59, Religious Center, Edwardsville, IL 62026. Channels B-1-4 at 5489 Butler Hill Rd. (lat. 38° 28' 56", long. 90° 23' 53"); 576-ft., 10-w each.

* **St. Louis**—WHR-865, Missouri Baptist College (ITFS Corp.), Box 4114, Flagstaff, AZ 86011. Channels G-1-2 at 720 Olive St. (lat. 38° 37' 42", long. 90° 11' 32"); 419-ft., 10-w each. Equipment: Comwave transmitter; Andrew antenna.

* **St. Louis**—WHR-588, St. Louis Community College. Channels C-1-4 at KETC(TV) tower, 5489 Butler Hill Rd. at Hageman, 14-mi. SW of St. Louis (lat. 38° 28' 56", long. 90° 23' 53"); 450-ft., 10-w each.

* **St. Louis**—WHG-332, St. Louis Regional Education & Public TV Commission, 6996 Millbrook Blvd., St. Louis, MO 63130. Channels A-1-4 at 5489 Butler Hill Rd., St. Louis (lat. 38° 34' 37", long. 90° 24' 28"); 40-ft., 10-w each.

* **St. Louis**—NEW, National University of the Air Inc., Suite 1250, 1133 15th St. NW, Washington, DC 20005. Channels G-1-4 at Laclede Bldg. (lat. 38° 34' 42", long. 90° 11' 32"); 460-ft., 10-w each.

MONTANA

Billings—WHR-682, St. Vincent Hospital & Health Center, Box 35200, Billings, MT 59107-5200. Channels A-1-4 at Scarifice Cliff (lat. 45° 46' 04", long. 108° 27' 27"); 200-ft., 10-w each.

NEBRASKA

* **Angora**—WHR-452, U. of Nebraska Board of Regents, 3835 Holdrege St., Lincoln, NE 68583. Channel F-1 at 4-mi. E of Angora on County Rd. (lat. 41° 50' 24", long. 103° 03' 18"); 10-w.

Elkhorn—WHR-890, Metro Technical Community College Area, Box 3777, Omaha, NE 68103. Channels G-1-4 at 204 W. Dodge Rd., Elkhorn (lat. 41° 16' 04", long. 96° 13' 50"); 299-ft., 10-w each. Equipment: ITS transmitter; Andrew antenna.

Lincoln—WHB-820, U. of Nebraska Board of Regents, 3835 Holdrege St., Lincoln, NE 68583. Channels F-1-4 at 1800 N. 33rd St., Lincoln (lat. 40° 49' 52", long. 96° 40' 18"); 89-ft., 10-w each. Equipment: Emcee transmitter; Andrew antenna.

* **Lincoln**—WCG-671, U. of Nebraska Board of Regents, 3835 Holdrege St., Lincoln, NE 68583. Channel G-4 at 1800 N. 33rd St., Lincoln (lat. 40° 49' 52", long. 96° 40' 18.2"); 100-ft., 0.002-w.

* **Lincoln**—WCG-672, U. of Nebraska Board of Regents, 3835 Holdrege St., Lincoln, NE 68583. Channels G-1-3 at Cather Hall, 17th & Vine Sts., Lincoln (lat. 40° 49' 09", long. 96° 41' 48"); 138-ft., 0.002-w each. Requests CP to move location to 1800 N. 33rd St., Lincoln.

* **Lincoln**—WHR-811, U. of Nebraska Board of Regents, 3835 Holdrege St., Lincoln, NE 68583. Channels B-1-4 at 1800 N. 33rd St., Lincoln (lat. 40° 49' 52", long. 96° 40' 18"); 89-ft., 10-w each.

Memphis—WHG-314, U. of Nebraska Board of Regents, 3835 Holdrege St., Lincoln, NE 68583. Channel F-1 at 1.25-mi. W, 3-mi. N of Memphis (lat. 41° 08' 18", long. 96° 27' 19"); 122-ft., 10-w. Equipment: Emcee transmitter; Andrew antenna.

Omaha—KWU-42, Omaha City School District, 3902 Davenport St., Omaha, NE 68131. Channels A-1-2 at Maple & 52nd Sts., Omaha (lat. 41° 17' 09", long. 95° 59' 36"); 105-ft., 10-w each.

Omaha—KWU-43, Omaha City School District, 3902 Davenport St., Omaha, NE 68131. Channels D-1-2 at 12200 Burke Blvd., Omaha (lat. 41° 15' 43", long. 96° 06' 04"); 45-ft., 10-w each. Requests CP to change transmitter to 3219 Cuming St., Omaha, O. 1-w.

* **Omaha**—WHR-724, U. of Nebraska Board of Regents, 3835 Holdrege St., Lincoln, NE 68583. Channels C-1-4 at U. of Nebraska, Omaha Campus (lat. 41° 15' 28", long. 96° 00' 32"); 320-ft., 100-w each.

* **Omaha**—WHR-812, U. of Nebraska Board of Regents, 3835 Holdrege St., Lincoln, NE 68583. Channels B-1-4 at U. of Nebraska, Omaha Campus (lat. 41° 15' 28", long. 96° 00' 32"); 320-ft., 100-w each.

NEVADA

* **Carson City**—WHR-774, U. of Nevada at Reno, 900 N. Virginia, Reno, NV 89557. Channels A-1-4 at McClellan Peak, 6.7-mi. NNE of Carson City (lat. 39° 15' 34", long. 119° 42' 16"); 36-ft., 20-w each. Granted modification of CP to change station to channels C-1-4, McClellan Peak, 6.6-mi. NNE of Carson City (lat. 39° 15' 21", long. 119° 42' 37").

* **Gardnerville**—WHR-775, U. of Nevada, 900 N. Virginia, Reno, NV 89557. Channels A-1-4 at Pine Nut Communication site (lat. 39° 11' 52", long. 119° 28' 50"); 27-ft., 20-w each. Granted modification of CP to change station to channel B-1, Douglas County Law Enforcement, 1625 8th St., Minden (lat. 38° 57' 20", long. 119° 45' 57").

Las Vegas—KZH-32, Clark County School District, 4210 Channel 10 Dr., Las Vegas, NV 89109. Channels C-1-4 at Whitney Mesa, 7.4-mi. SE of Las Vegas (lat. 36° 05' 08", long. 115° 03' 57"); 320-ft., 10-w each. Granted modification of license to move station to KLVX(TV) studio (lat. 36° 06' 42", long. 115° 07' 12"); 262-ft.

Las Vegas—KZH-33, Clark County School District, 2832 E. Flamingo Rd., Las Vegas, NV 89121. Channels A-1-4 at 100 E.

Fremont St., Las Vegas (lat. 36° 10' 17", long. 115° 08' 36"); 258-ft., 10-w each. Granted modification of license to change station location to atop Fitz Hotel, 301 E. Fremont St., Las Vegas (lat. 36° 10' 11", long. 115° 08' 31"). Equipment: ITS transmitter; Bogner antenna.

* **Las Vegas**—NEW, Hispanic Information & Telecommunications Network Inc., Suite 225, 80 E. 11th St., New York, NY 10003. Channels B-1-4 at Black Mountain, 2.2-mi. SW of Henderson (lat. 36° 00' 30", long. 115° 00' 20"); 64-ft., 10-w each.

* **Las Vegas**—NEW, Instructional Telecommunications Foundation Inc., Box 6060, Boulder, CO 80306. Channels G-1-4 at Black Mountain, Arden Radio Facility, Las Vegas (lat. 35° 56' 50", long. 115° 03' 01"); 60-ft., 10-w each.

* **Las Vegas**—NEW, National Conference on Citizenship, Suite 1250, 1133 15th St. NW, Washington, DC 20005. Channels D-1-4 at Black Mountain, Las Vegas (lat. 36° 00' 30", long. 115° 00' 20"); 103-ft., 10-w each.

* **Reno**—WHR-773, U. of Nevada, 900 N. Virginia, Reno, NV 89557. Channels A-1-4 at Red Peak, 3.2-mi. N of Reno. 38-ft., 20-w each.

NEW JERSEY

* **Montclair**—WHR-821, New Jersey Public Bcstg. Authority, 1573 Parkside Ave., Trenton, NJ 08638. Channels G-1-4 at 42 Clove Rd. (lat. 40° 51' 53", long. 74° 12' 03"); 300-ft., 10-w each.

* **Piscataway**—NEW, Rutgers, The State U. of New Jersey, Office of Radio & TV, Rutgers U., Alexander Johnson Hall, New Brunswick, NJ 08903. Channels D-2 & 4 at Rutgers Television Bldg., Berrue Circle (lat. 40° 31' 29", long. 74° 25' 53"); 204-ft., 10-w each.

* **Trenton**—NEW, National Conference on Citizenship, Suite 1250, 1133 15th St. NW, Washington, DC 20005. Channels C-1-4 at 3200 Brunswick Pike, Trenton (lat. 40° 17' 00", long. 74° 41' 20"); 200-ft., 10-w each.

Union City—WGM-95, Union Twp. Schools, 2369 Morris Ave., Union, NJ 07083. Channel C-1 at Third St., Union (lat. 40° 42' 17", long. 74° 17' 06"); 77-ft., 10-w.

Warren Twp.—WHR-822, New Jersey Public Broadcasting Authority, 1573 Parkside Ave., Trenton, NJ 08638. Channels G-1-4 at 204-A Mt. Horeb Rd. (lat. 40° 37' 17", long. 74° 30' 10"); 401-ft., 10-w each. Equipment: Emcee transmitter.

West Windsor Twp.—WOW-99, Mercer County Community College, 101 W. State St., Trenton, NJ 08608. Channel B-1 at 1200 Old Trenton Rd., West Windsor Twp. (lat. 40° 15' 30", long. 73° 38' 59"); 204-ft., 10-w.

NEW MEXICO

Albuquerque—WHR-551, U. of New Mexico & Board of Education, Albuquerque

Public Schools, 1130 University Blvd. NE, Albuquerque, NM 87102. Channels B-1-4 at KNME-TV studio, 1130 University Blvd. NE, Albuquerque (lat. 35° 05' 32", long. 106° 37' 26"); 110-ft., 10-w each. Requests modification of license to change station location to Sandia Crest, approx. 13-mi. NE of Albuquerque (lat. 35° 12' 45", long. 106° 26' 58"); 48-ft. Equipment: Bogner antenna.

Albuquerque—WHR-672, U. of New Mexico & Board of Education, Albuquerque Public Schools, 1130 University Blvd. NE, Albuquerque, NM 87102. Channels G-1-4 at KNME-TV transmitter site, Albuquerque (lat. 35° 12' 44", long. 106° 26' 57"); 88-ft., 100-w each.

* **Albuquerque**—NEW, Northern Arizona U. Foundation, Box 4114, Flagstaff, AZ 86011. Channels C-1-4 at Nine Mile Hill, W of Albuquerque on Hwy. 40 (lat. 35° 04' 30", long. 106° 47' 20"); 100-ft., 100-w each.

* **Los Alamos**—WHR-756, U. of New Mexico & Board of Education, Albuquerque Public Schools, 1130 University Blvd. NE, Albuquerque, NM 87102. Channel C-4 at Los Alamos National Lab, Bldg. TA-46 (lat. 35° 51' 15", long. 106° 16' 53"); 60-ft., 10-w.

NEW YORK

Albany—WHR-885, National Conference on Citizenship, Suite 1250, 1133 15th St. NW, Washington, DC 20005. Channels D-1-4 at Helderberg Mountain, Albany (lat. 42° 38' 13", long. 73° 59' 51"); 203-ft., 10-w each. Requests modification of CP to change station location to NE of Camp Pinnacle (lat. 42° 38' 09", long. 74° 00' 04"); 120-ft.

Albany—WHR-886, Northern Arizona U. Foundation, Box 4114, Flagstaff, AZ 86011. Channels G-1-4 at Beaver Dam Rd., Albany (lat. 42° 38' 12", long. 73° 59' 45"); 190-ft., 100-w each.

* **Amityville**—NEW, Roman Catholic Diocese of Rockville Centre, 50 North Park Ave., Rockville Centre, NY 11570. Channels G-1-4 at Albany Ave., Amityville (lat. 40° 42' 15", long. 73° 25' 17"); 100-ft., 10-w each.

Balmat—WHR-701, BOCES of St. Lawrence & Lewis Counties, Box 231, Outer State St., Canton, NY 13617. Channels A-1-4 at Balmat, 0.5-mi. E of Sylvia Lake (lat. 44° 15' 18", long. 75° 24' 01"); 175-ft., 10-w each. Requests modification of CP to change station to 0.12-mi. S of Rte. 37 & 0.64-mi. E of Balmat (lat. 44° 15' 11", long. 75° 22' 59"); 180-ft.

Beacon—KRS-85, Dept. of Education/Archdiocese of New York, 215 Seminary Ave., Yonkers, NY 10704. Channels E-1-4 at Mount Beacon, Beacon.

Brooklyn—KNZ-69, Trans Video Communications Inc., 75 Greene Ave., Brooklyn, NY 11238. Channels B-1-4 at 19th & Prospect Park W.

Brooklyn—KVS-31, Trans Video Communications Inc., 75 Greene Ave., Brooklyn, NY 11238. Channels F-1-4 at 1-15 Monitor St.

Buffalo—WDG-55, State U. of New York, Parker Engineering Bldg., Buffalo, NY 14214. Channel G-1 at 3415 Main St., Buffalo (lat. 42° 57' 20", long. 78° 49' 01"); 150-ft., 10-w.

* **Buffalo**—NEW, Hispanic Information & Telecommunications Network Inc., Suite 225, 80 E. 11th St., New York, NY 10003. Channels G-2-4 at Marine Midland Center, Buffalo (lat. 42° 52' 47", long. 78° 52' 36"); 568-ft., 10-w each.

* **Buffalo**—NEW, Western New York Public Bcstg. Association, 184 Barton St., Buffalo, NY 14240. Channels A-3-4 at 2077 Elmwood Ave., Buffalo (lat. 42° 57' 14", long. 78° 52' 37"); 742-ft., 10-w each.

* **Buffalo**—NEW, Western New York Public Bcstg. Association, 184 Barton St., Buffalo, NY 14240. Channels B-3-4 at 2077 Elmwood Ave., Buffalo (lat. 42° 57' 14", long. 78° 52' 37"); 742-ft., 10-w each.

* **Buffalo**—NEW, Western New York Public Bcstg. Association, 184 Barton St., Buffalo, NY 14240. Channels C-1-4 at 2077 Elmwood Ave., Buffalo (lat. 42° 57' 14", long. 78° 52' 37"); 742-ft., 10-w each.

* **Buffalo**—NEW, Western New York Public Bcstg. Association, 184 Barton St., Buffalo, NY 14240. Channels D-1-4 at 2077 Elmwood Ave., Buffalo (lat. 42° 57' 14", long. 78° 52' 37"); 742-ft., 10-w each.

Canton—WHR-700, BOCES of St. Lawrence & Lewis Counties, Box 231, Outer State St., Canton, NY 13617. Channel G-2 at Madrid Rd., Canton (lat. 44° 36' 34", long. 75° 09' 57"); 180-ft., 10-w.

Central Islip—KNZ-68, Roman Catholic Diocese of Rockville Centre, 50 North Park Ave., Rockville Centre, NY 11570. Channels B-1-4 at intersection of Wheeler Rd. & Motor Pkwy. (St. John's Cemetery), Central Islip.

Edwards—WHR-699, BOCES of St. Lawrence & Lewis Counties, Box 231, Outer State St., Canton, NY 13617. Channel G-3 at Edward High School (lat. 44° 19' 43", long. 75° 15' 05"); 160-ft., 10-w. Equipment: Comwave transmitter; Anixter-Mark antenna.

Franklin Square—KHD-21, Sewanhaka Central High School, Park District, Ridge Rd., Sewanhaka-Elmont High School, Elmont, NY 11003. Channels A-2-3 at 230 Poppy Ave., Franklin Square.

Fredonia—WAQ-310, BOCES of Chataqua County, Box 250, Fredonia, NY 14063. Channel C-1 at Boces Center, SE of intersection of Water St. & Webster Rd., Fredonia (lat. 42° 25' 08", long. 79° 18' 40"); 200-ft., 10-w.

Gloversville—WHR-900, Gloversville School District, 90 N. Main St., Gloversville, NY 12078. Channel C-2 at Sammons Cablevision Tower, 524 N. Perry St., Gloversville (lat. 43° 02' 37", long. 74° 22' 11"); 147-ft., 10-w. Equipment: Emcee transmitter; Andrew antenna.

Gouverneur—WHR-698, BOCES of St. Lawrence & Lewis Counties, Box 231, Outer State St., Canton, NY 13617. Channel G-1 at East Barney St., Gouverneur (lat. 44° 20' 29", long. 75° 27' 56"); 180-ft., 10-w. Equipment: Comwave transmitter; Anixter-Mark antenna.

Instructional Television—New York

Harrisville—WHR-703, BOCES of St. Lawrence & Lewis Counties, Box 231, Outer State St., Canton, NY 13617. Channel G-4 at Mill Rd. (lat. 44° 15' 11", long. 75° 22' 59"); 180-ft. Requests modification of CP to change station location to 0.12-mi. S of Rte. 37 & 0.64-mi. E of Balmat (lat. 44° 09' 30", long. 75° 19' 15"); 140-ft., 10-w. Equipment: Comwave transmitter; Anixter-Mark antenna.

Haverstraw—KRS-84, Dept. of Education/Archdiocese of New York, 215 Seminary Ave., Yonkers, NY 10204. Channels A-1-3 at Cheesecote Mountain, Peakskill.

Kenmore—KWE-21, Union Free School District, 50 N. Park Ave., Rockville Centre, Long Island, NY 11570. Channels A-1-2 at Administration Bldg., 1500 Colvin Blvd. (lat. 49° 48' 11", long. 73° 12' 26"); 1-w each.

★ **Liverpool**—WHR-555, PBS, PBS Headquarters, 1320 Braddock Place, Alexandria, VA 22314. Channels A-1-4 at WCNY-TV studio, Old Liverpool Rd., Liverpool (lat. 43° 05' 22", long. 76° 11' 16"); 86-ft., 10-w each.

Long Island—KNZ-67, Roman Catholic Diocese of Rockville Centre, 50 North Park Ave., Rockville Centre, NY 11570. Channels A-1-4 at 200-ft. SW of intersection of Convent & S. Woods Rds., Syosset.

Loomis—KRW-67, Dept. of Education/Archdiocese of New York, 215 Seminary Ave., Yonkers, NY 10204. Channels A-1-3 at 2-mi. W of Liberty.

Mineola—KNZ-71, Union Free School District No. 10. Channels G-1-4 at 350 Fifth Ave., New York (lat. 40° 44' 54", long. 73° 59' 10"); 921-ft....

★ **New Scotland**—WHR-729, American Red Cross, Schenectady County Chapter, 8 S. Church St., Schenectady, NY 12305. Channels A-1-4 (lat. 42° 38' 09", long. 74° 00' 04"); 160-ft., 10-w each.

★ **New Scotland**—WHR-586, Mohawk-Hudson Council on ETV Inc., Box 17, Schenectady, NY 12301. Channels C-1-4 at 2.5-mi. SW of New Salem on Pinnacle Rd., New Scotland (lat. 42° 38' 13", long. 74° 00' 06"); 175-ft., 10-w each.

New York—KRS-81, Dept. of Education/Archdiocese of New York, Channel A-4 at Empire State Bldg. (lat. 40° 44' 54", long. 73° 59' 10").

New York—KRS-82, Dept. of Education/Archdiocese of New York, 215 Seminary Ave., Yonkers, NY 10704. Channels E-1-4 at Todt Hill Rd., St. Francis Seminary (lat. 40° 35' 51", long. 74° 06' 53"); 310-ft., 10-w. Equipment: RCA transmitter; RCA antenna.

New York—WHR-289, Hispanic Information & Telecommunications Network Inc., Suite 225, 80 E. 11th St., New York, NY 10003. Channels C-2-4 at Empire State Bldg., 350 5th Ave., New York (lat. 40° 44' 54", long. 73° 59' 10"); 925-ft., 10-w each.

New York—WHR-520, National University of the Air Inc., Box 177, Williamsburg, VA 23187-0177. Channels D-1-4 at 350 Fifth Ave., New York (lat. 40° 44' 54", long. 73° 59' 10"); 921-ft., 10-w each.

New York—KZE-20, The Roman Catholic Diocese Brooklyn, 1712 10th Ave., Brooklyn, NY 11215. Channels B-1, 3-4 at No. 1 Lefrak City Plaza, New York (lat. 40° 44' 05", long. 73° 51' 53"); 189-ft., 1-w each.

New York—KNZ-70, Trans Video Communications Inc., 75 Greene Ave., Brooklyn, NY 11238. Channels F-1-4 at 176-21 Wexford Terrace, Jamaica.

New York—WHR-691, TVC Corp., 1712 10th Ave., Brooklyn, NY 11215. Channel B-2 at Confucius Plaza, Bowery & Division Sts., New York (lat. 40° 42' 54", long. 73° 59' 47"); 484-ft., 0.1-w.

★ **New York**—WHR-828, Educational Bcstg. Corp., 356 W. 58th St., New York, NY 10019. Channel C-4 at Empire State Bldg., New York (lat. 40° 44' 54", long. 73° 59' 10"); 925-ft., 10-w.

Newburgh—KTN-66, Newburgh City School District, 98 Grand Ave., Newburgh, NY 12550. Channels D-1-2 at Newburgh Free Academy, Fullerton Ave.

Olean—WBB-433, BOCES in Cattaraugus, Erie & Wyoming Counties, 124 Main St., Little Valley, NY 14755. Channel A-1 at 1.5-mi. NE of Olean (lat. 42° 05' 34", long. 78° 24' 30"); 55-ft., 10-w.

Plainview—KHC-94, Plainview-Old Bethpage Public Schools, Administrative Bldg., Jamaica Ave., Plainview, NY 11803. Channels B-1-2 at J. F. Kennedy High School, Washington Ave. & Kennedy Dr., Plainview (lat. 40° 46' 53", long. 73° 27' 35"); 5-w each.

★ **Plattsburgh**—WBB-219, State U. of New York, 99 Washington St., Albany, NY 12210. Channel A-1 at atop Kehoe Administration Bldg., State U. of NY-Plattsburgh (lat. 44° 41' 40", long. 73° 27' 56"); 131-ft., 10-w.

Rhinecliff—KRS-86, Dept. of Education/Archdiocese of New York, 215 Seminary Ave., Yonkers, NY 10704. Channels A-1-3 at Morton Rd., Rhinecliff.

★ **Rochester**—NEW, Hispanic Information & Telecommunications Network Inc., Suite 225, 80 E. 11th St., New York, NY 10003. Channels C-1-4 at 98 Baker Rd., Victor (lat. 43° 02' 00", long. 77° 25' 17"); 154-ft., 10-w each.

Sentinel Heights—WHR-641, Public Bcstg. Council of Central NY Inc., 506 Old Liverpool Rd., Liverpool, NY 13088. Channels G-1-4 at 0.3-mi. S of Sentinel Heights (lat. 42° 56' 45", long. 76° 07' 09"); 170-ft., 10-w each. Equipment: Emcee transmitter; Andrew antenna.

★ **Syracuse**—NEW, Hispanic Information & Telecommunications Network Inc., Suite 225, 80 E. 11th St., New York, NY 10003. Channels D-1-4 at Old Stone House Rd., Dewitt (lat. 43° 00' 25", long. 76° 05' 38"); 344-ft., 10-w each.

★ **Syracuse**—NEW, National Conference on Citizenship, Suite 1250, 1133 15th St. NW, Washington, DC 20005. Channels D-1-4 at 109 S. Warren St., Syracuse (lat. 43° 03' 00", long. 76° 09' 04"); 326-ft., 10-w each.

★ **Syracuse**—NEW, Northern Arizona U. Foundation, Box 4114, Flagstaff, AZ 86011. Channels C-1-4 at Sentinel Heights Rd.,

Syracuse (lat. 42° 57' 19", long. 76° 06' 34"); 300-ft., 100-w each.

Uniondale—KNZ-65, Roman Catholic Diocese of Rockville Centre, 50 North Park Ave., Rockville Centre, NY 11570. Channels E-1-4 at Maria Regina High School, 1333 Admiral Lane, Uniondale (lat. 40° 42' 59", long. 73° 34' 56").

Westbury—KNU-43, BOCES of Nassau, Wyngate Dr., North Massapequa, NY 11758. Channels D-1-3 at Wyngate & Peony Dr. 10-w each.

Yonkers—KRS-83, Dept. of Education/Archdiocese of New York, 215 Seminary Ave., Yonkers, NY 10704. Channels E-1-4 at 215 Seminary Ave., Yonkers (lat. 40° 55' 54", long. 73° 51' 47"); 315-ft., 10-w each. Equipment: RCA transmitter; RCA antenna.

NORTH CAROLINA

★ **Asheville**—WHR-598, U. of North Carolina. Channels A-1-4 at North Carolina Forest Service Lookout Tower, Spivey Mountain, Asheville (lat. 35° 35' 53", long. 82° 38' 34"); 35-ft., 10-w each.

★ **Charlotte**—WHR-535, Charlotte Mecklenburg Public Bcstg., 42 Coliseum Dr., Charlotte, NC 28205. Channels A-1-4 at WTVI(TV) transmitter site, Charlotte (lat. 35° 12' 25", long. 80° 47' 30"); 200-ft., 10-w each.

★ **Charlotte**—NEW, National Conference on Citizenship, Suite 1250, 1133 15th St. NW, Washington, DC 20005. Channels G-3-4 at 200 S. College St., Charlotte (lat. 35° 13' 57", long. 80° 50' 43"); 306-ft., 10-w each.

★ **Charlotte & Mecklenburg Counties**—WHR-657, U. of North Carolina at Charlotte, Office of the Vice Chancellor, for Research & Public Service, Charlotte, NC 28223. Channels C-1-4 at W. Harris Blvd. between Hwy. 49 & Hwy. 29, E of Charlotte (lat. 35° 18' 00", long. 80° 44' 51"); 408-ft., 10-w each.

Durham—WHR-697, University of North Carolina, General Admission, 910 Raleigh Rd., Chapel Hill, NC 27514. Channels B-1-4 at Alexander Dr., Research Triangle Park, Durham (lat. 35° 55' 56", long. 78° 51' 50"); 380-ft., 10-w each. Equipment: Comwave transmitter; Andrew antenna.

★ **Durham**—NEW, PBS, PBS Headquarters, 1320 Braddock Place, Alexandria, VA 22314. Channels A-1-4 at Research Triangle Park, Alexander Dr., Durham (lat. 35° 55' 38", long. 78° 51' 54"); 300-ft., 10-w each.

Greensboro—WHR-683, North Carolina Agricultural & Tech. State U., 316 Dowdy Bldg., 1601 E. Market St., Greensboro, NC 27411. Channels C-1-4 at between Lindsay St. & Hwy. 29, Greensboro (lat. 36° 04' 58", long. 79° 46' 08"); 400-ft., 10-w each.

★ **Greensboro**—WHR-649, U. of North Carolina. Channels A-1-4 at North Carolina Agricultural & Technical U., Greensboro (lat. 36° 04' 51", long. 79° 46' 10"); 200-ft., 10-w each.

★ **Greenville**—WHR-596, U. of North Carolina, General Administration. Channels A-1-4 at 2-mi. S of Greenville on S. Evans St. (lat. 35° 34' 15", long. 77° 22' 49"); 250-ft., 10-w each.

★ **Raleigh**—WHR-590, U. of North Carolina, General Administration. Channels E-1-4 at Raleigh Studio, U. of North Carolina, Western Blvd., Raleigh (lat. 35° 47' 00", long. 78° 41' 15"); 190-ft., 10-w each.

★ **Raleigh**—NEW, National Conference on Citizenship, Suite 1250, 1133 15th St. NW, Washington, DC 20005. Channels D-1-4 at 807 Beryl Rd., Raleigh (lat. 35° 47' 26", long. 78° 42' 33"); 203-ft., 10-w each.

★ **Raleigh & Wake County**—WHR-619, North Carolina State U. Channels C-1-4 at D. H. Hill Library, Hillsborough St., North Carolina, State U. campus (lat. 35° 47' 15", long. 78° 40' 14"); 230-ft., 10-w each.

★ **Winston-Salem**—WHR-818, Winston-Salem State U., 145 Blair Hall, Winston-Salem, NC 27110. Channels B-1-4 at Winston-Salem State U. campus, off Reynolds Park Rd. (lat. 36° 05' 24", long. 80° 13' 20"); 327-ft., 10-w each.

NORTH DAKOTA

★ **Fargo**—WHR-765, Minnesota Public Radio Inc., 45 E. 8th St., St. Paul, MN 55101. Channels C-1-4 at 101 S. 2nd, Fargo (lat. 46° 52' 21", long. 96° 47' 09"); 240-ft., 10-w each.

★ **Fargo**—WHR-602, PBS, PBS Headquarters, 1320 Braddock Place, Alexandria, VA 22314. Channels A-1-4 at KFME(TV) transmitter, 2.5-mi. S of Fargo on US Hwy. 81 (lat. 46° 40' 03", long. 96° 48' 06"); 250-ft., 10-w each.

OHIO

Akron—WHN-707, Greater Cleveland Hospital Association, 1226 Huron Rd., Cleveland, OH 44115. Channels G-2, 4 at Driesbach Drive (lat. 41° 05' 00", long. 81° 37' 57"); 939-ft., 10-w each. Equipment: Emcee transmitter; Andrew antenna.

Bowling Green—WHR-617, Bowling Green State U., Bowling Green, OH 43403. Channels B-1, 3 at Bowling Green (lat. 41° 22' 21", long. 83° 38' 30"); 146-ft., 10-w each.

★ **Bowling Green**—NEW, National Conference on Citizenship, Suite 1250, 1133 15th St. NW, Washington, DC 20005. Channels D-1-4 at Trood Ave., Bowling Green (lat. 41° 22' 21", long. 83° 38' 30"); 125-ft., 10-w each.

★ **Canton**—WHN-709, Catholic Diocese of Youngstown. Channel E-1 at US Rte. 62,

- California Ave. & Reno Dr., Louisville (lat. 40° 51' 04", long. 81° 16' 37"); 460-ft., 10-w.
- Castalia**—WHR-616, Bowling Green State U., Bowling Green, OH 43403. Channels B-1, 3 at State Rte. 99 at intersection of Mason Rd., 3.5-mi. SE of Castalia (lat. 41° 21' 42", long. 82° 45' 24"); 100-ft., 10-w each.
- Cincinnati**—KHX-47, Board of Directors, U. of Cincinnati, Biomedical Communications Dept., Eden & Bethesda Ave., Cincinnati, OH 45219. Channels A-1-2 at Burnett Ave., Cincinnati (lat. 39° 08' 16", long. 84° 30' 10"); 155-ft., 10-w each.
- * **Cincinnati**—WHR-662, Board of Trustees, U. of Cincinnati, Mail Location 573, Cincinnati, OH 45267. Channels A-3-4 at Sanders Hall, U. of Cincinnati (lat. 39° 07' 49", long. 84° 30' 43"); 302-ft., 10-w each. Equipment: Emcee transmitter; Jerrold antenna.
- * **Cincinnati**—NEW, Greater Cincinnati TV Educational Foundation, 1223 Central Pkwy., Cincinnati, OH 45214. Channels G-1-4 at 2222 Chickasaw St. (lat. 38° 07' 27", long. 84° 31' 18"); 600-ft., 10-w each.
- * **Cincinnati**—NEW, National Conference on Citizenship, Suite 1250, 1133 15th St. NW, Washington, DC 20005. Channels C-1-4 at 511 Walnut St., Cincinnati (lat. 39° 06' 03", long. 84° 30' 48"); 429-ft., 10-w each.
- * **Cincinnati**—NEW, National University of the Air Inc., Box 177, Williamsburg, VA 23187. Channels D-1-4 at 810 Matson Place, Cincinnati (lat. 39° 06' 17", long. 84° 33' 23"); 178-ft., 10-w each.
- * **Cincinnati**—NEW, Northern Arizona U. Foundation, Box 4114, Flagstaff, AZ 86011. Channels D-1-4 at 2345 Symmes St., Cincinnati (lat. 39° 07' 31", long. 84° 29' 57"); 300-ft., 100-w each.
- Cleveland**—WHR-776, Greater Cleveland Hospital Association, Playhouse Square, 1226 Huron Rd., Cleveland, OH 44115. Channels D-1-4 at Robert Bishop Dr., Warrensville (lat. 41° 26' 48", long. 81° 30' 20"); 190-ft., 10-w each. Equipment: ITS transmitter; Andrew antenna.
- * **Cleveland**—KDX-68, ETV Association of Metropolitan Cleveland, 4300 Brookpark Rd., Cleveland, OH 44134. Channels G-1-3 at Dentzler Rd., Parma (lat. 41° 05' 48", long. 81° 28' 34"); 315-ft., 10-w each.
- * **Cleveland**—WAJ-20, ETV Association of Metropolitan Cleveland, 4300 Brookpark Rd., Cleveland, OH 44134. Channels B-1-4 at 2861 W. Ridgewood Dr. (lat. 41° 23' 02", long. 81° 42' 06"); 1029-ft., 50-w each.
- * **Cleveland**—WHR-675, Greater Cleveland Hospital Association, Playhouse Square, 1226 Huron Rd., Cleveland, OH 44115. Channels C-2, 4 at 1226 Huron Rd. (lat. 41° 30' 00", long. 81° 40' 58"); 68-ft., 0.1-w each. Equipment: Emcee transmitter; Anixter-Mark antenna.
- Columbus**—WHR-532, Ohio State U., Columbus, OH 43210. Channels F-1-4 at Fawcett Center for Tomorrow, Ohio State U. campus, Columbus (lat. 40° 00' 41", long. 83° 01' 17"); 149-ft., 10-w each.
- * **Columbus**—WAJ-831, Ohio State U., Columbus, OH 43210. Channels A-1-4 at Ohio State U. Hospital, College of Medicine (lat. 39° 59' 45", long. 83° 01' 04"); 132-ft., 0.1-w each.
- * **Columbus**—WGW-946, Ohio State U., Columbus, OH 43210. Channels D-1-4 at Ohio State U., College of Medicine (lat. 39° 59' 45", long. 83° 01' 04"); 132-ft., 10-w each.
- * **Columbus**—NEW, National Conference on Citizenship, Suite 1250, 1133 15th St. NW, Washington, DC 20005. Channels G-1-4 at 180 E. Broad St., Columbus (lat. 39° 57' 47", long. 82° 59' 48"); 437-ft., 10-w each.
- * **Dayton**—WHR-537, Greater Dayton Public Television Inc., 3340 Office Park Dr., Dayton, OH 45439. Channels A-1-4 at WPTD(TV) tower, near Lyleburn Rd., 4-mi. SW of Dayton (lat. 39° 42' 47", long. 84° 15' 18"); 400-ft., 10-w each.
- * **Dayton**—NEW, Greater Dayton Public Television Inc., 3340 Office Park Dr., Dayton, OH 45439. Channels C-1-4 at 2563 S. Gettysburg Ave., Dayton (lat. 39° 42' 47", long. 84° 15' 18"); 400-ft., 10-w each.
- * **Dayton**—NEW, Northern Arizona U. Foundation, Box 4114, Flagstaff, AZ 86011. Channels B-1-4 at 3896 Guthrie Rd., Dayton (lat. 39° 43' 16", long. 84° 15' 00"); 1170-ft., 100-w each.
- * **Dayton (Moraine)**—NEW, Hispanic Information & Telecommunications Network Inc., Suite 225, 80 E. 11th St., New York, NY 10003. Channels G-1-4 at 2100 Dryden Rd., Dayton (lat. 39° 43' 36", long. 84° 12' 23"); 355-ft., 10-w each.
- * **Elyria**—WHR-777, Lorain County Community College, c/o Gordon L. Fox, 1500 N. Abbe Rd., Elyria, OH 44035. Channels G-1-4 at 1005 N. Abbe Rd., Elyria (lat. 41° 24' 48", long. 82° 04' 21"); 299-ft., 10-w each.
- Fremont**—WHR-668, Bowling Green State U., Bowling Green, OH 43403. Channels E-1-2 at State Rte. 590, 6.2-mi. NW of Fremont (lat. 41° 22' 42", long. 83° 13' 17"); 250-ft., 10-w each.
- * **Gageville**—WHR-450, Catholic Diocese of Youngstown. Channels B-1 at Wright St. between Gulf Rd. & I-90, Gageville (lat. 41° 51' 39", long. 80° 40' 44"); 377-ft., 10-w each.
- * **Kirtland**—WHR-700, Greater Cleveland Hospital Assn., Playhouse Square, 1226 Huron Rd., Cleveland, OH 44115. Channels G-2-4 at Robert Bishop Dr., Warrensville (lat. 41° 26' 48", long. 81° 30' 20"); 190-ft., 10-w each.
- * **Oxford**—WHR-584, Greater Dayton Public Television Inc., 3340 Office Park Dr., Dayton, OH 45439. Channels E-1-4 at Miami U. campus, Oxford (lat. 39° 30' 26", long. 84° 44' 09"); 280-ft., 10-w each.
- Parma**—KNZ-60, Parma Board of Education, Parma City School District, 6726 Ridge Rd., Parma, OH 44129. Channel A-1 at 3600 Dentzler Rd. (lat. 41° 22' 18", long. 81° 41' 48").
- Parma**—WGM-96, Parma Board of Education, Parma City School District, 6726 Ridge Rd., Parma, OH 44129. Channels F-3 at Normandy H.S., 2400 W. Pleasant Valley Rd. (lat. 41° 21' 44", long. 81° 41' 56"); 35-ft., 0.0018-w.
- Salem**—WHR-706, Greater Cleveland Hospital Assn., Playhouse Square, 1226 Huron Rd., Cleveland, OH 44115. Channels A-2 & 4 at U.S. 62 & Duck Creek Rd., 2.4-mi. W of Salem (lat. 40° 54' 23", long. 80° 54' 40"); 10-w each. Equipment: Emcee transmitter; Andrew antenna.
- * **Toledo**—WHR-722, Public Bcstg. Foundation of Northwest Ohio, Box 30, 136 Huron St., Toledo, OH 43692. Channels G-1-4 at SW corner of Wynn & Corduroy Rds., Oregon (lat. 41° 39' 26", long. 83° 25' 59"); 394-ft., 10-w each.
- * **Toledo**—WHR-550, Toledo ITV Foundation. Channels A-1-4 at WGTE-TV tower, 5-mi. E of Toledo on Corduroy Rd. near Wynn Rd. (lat. 41° 39' 26.5", long. 83° 25' 55"); 400-ft., 10-w each.
- * **Youngstown**—WHR-701, Catholic Diocese of Youngstown. Channels D-1 at 3930 Sunset Blvd., Youngstown (lat. 41° 03' 31", long. 80° 38' 47"); 710-ft., 10-w each.

OKLAHOMA

Altus—KGF-23, Oklahoma State Regents for Higher Education, 118 State Capitol, Oklahoma City, OK 73105. Channels A-1-3 at Western Oklahoma State College at Hwy. 283 & Tamarack Rd., Altus (lat. 34° 40' 14", long. 99° 20' 13"); 65-ft., 10-w each.

Ardmore—WAH-871, Oklahoma State Regents for Higher Education, 118 State Capitol, Oklahoma City, OK 73105. Channels A-3-4 at 1-mi. E of Ardmore (lat. 34° 11' 10", long. 97° 04' 59"); 312-ft., 10-w each.

Bartlesville—WGM-91, Oklahoma State Regents for Higher Education, 118 State Capitol, Oklahoma City, OK 73105. Channels C-1-2 at 5-mi. due E of Bartlesville (lat. 36° 45' 32", long. 95° 50' 52"); 232-ft., 10-w each.

Duncan—WAH-862, Oklahoma State Regents for Higher Education, 118 State Capitol, Oklahoma City, OK 73105. Channels A-1-2 at Halliburton Research Bldg. on U.S. 81, Duncan (lat. 34° 29' 01", long. 97° 57' 57"); 60-ft., 10-w each. Requests modification of license to change station location to SE 1/4 sec. 20, T 2N, R 10W, approx. 7-mi. E of Lawton (lat. 34° 37' 24", long. 98° 16' 16"); 348-ft. Equipment: Comwave transmitter; Andrew antenna.

Heavener—KGF-24, Oklahoma State Regents for Higher Education, 118 State Capitol, Oklahoma City, OK 73105. Channels A-1-2 at top of Poteau Mountain, Heavener (lat. 34° 56' 35", long. 94° 33' 09"); 110-ft., 10-w each.

McAlester—KGF-21, Oklahoma State Regents for Higher Education, 118 State Capitol, Oklahoma City, OK 73105. Channels A-1-2 at 2.9-mi. NE of McAlester (lat. 34° 58' 37", long. 95° 43' 01"); 100-ft., 10-w each.

Muskogee—KGF-22, Oklahoma State Regents for Higher Education, 118 State Capitol, Oklahoma City, OK 73105. Channels A-1-2 at Muskogee V. A. Hospital, Muskogee (lat. 35° 45' 54", long. 95° 24' 51"); 80-ft., 10-w each.

Oklahoma City—WGM-93, Oklahoma State Regents for Higher Education, 118 State Capitol, Oklahoma City, OK 73105. Channels A-1-3 at 14th St. & Phillips Ave., Oklahoma City (lat. 35° 29' 00", long. 97° 29' 53"); 302-ft., 10-w each.

Oklahoma City—WHR-791, Trustees of Oklahoma City U., 2501 N. Blackwelder, Oklahoma City, OK 73106. Channels B-1-4 at 120 N. Robinson, Oklahoma City (lat. 35° 28' 06", long. 97° 30' 51"); 513-ft., 10-w each.

* **Oklahoma City**—WHR-559, Oklahoma Educational Television Authority. Channels C-1-4 at KETA(TV) studio, 7403 N. Kelley St., Oklahoma City (lat. 35° 32' 58", long. 97° 29' 48"); 500-ft., 10-w each.

* **Oklahoma City**—NEW, Hispanic Information & Telecommunications Network Inc., Suite 225, 80 E. 11th St., New York, NY 10003. Channels D-1-4 at 100 Broadway, Oklahoma City (lat. 35° 28' 06", long. 97° 30' 51"); 509-ft., 10-w each.

* **Oklahoma City**—NEW, National Conference on Citizenship, Suite 1250, 1133 15th St. NW, Washington, DC 20005. Channels B-1-4 at 3-mi. SSW of Newcastle High School, Oklahoma City (lat. 35° 12' 07", long. 97° 35' 18"); 303-ft., 10-w each.

Ponca City—WAH-861, Oklahoma State Regents for Higher Education, 118 State Capitol, Oklahoma City, OK 73105. Channels A-1-2 at Continental Dil Community Center, 1000 S. Pine, Ponca City (lat. 36° 41' 34", long. 97° 05' 11"); 202-ft., 10-w each.

Tulsa—WGM-92, Oklahoma State Regents for Higher Education, 118 State Capitol, Oklahoma City, OK 73105. Channels A-1-2 & 4 at Atlanta & Marshall Sts., Tulsa (lat. 36° 10' 20", long. 95° 57' 18"); 402-ft., 10-w each.

* **Tulsa**—NEW, Hispanic Information & Telecommunications Network Inc., 80 E. 11th St., New York, NY 10003. Channels G-1-4 at 177 E. Pine St. (lat. 36° 10' 49", long. 95° 47' 02"); 304-ft., 10-w each.

* **Tulsa**—NEW, Northern Arizona U. Foundation, Box 4114, Flagstaff, AZ 86011. Channels G-1-4 at 3300 S. 29th W Ave., Lookout Mountain, Tulsa (lat. 36° 07' 00", long. 96° 01' 28"); 300-ft., 100-w each.

OREGON

* **Eugene**—WHR-652, Lane Community College, 4000 E. 30th Ave., Eugene, OR 97405. Channel D-1 at 1.5-mi. S of Lane County Fairgrounds at 4555 Blanton Rd., Eugene (lat. 44° 00' 05", long. 123° 06' 50"); 50-ft., 10-w.

* **Eugene**—NEW, Northern Arizona U. Foundation, Box 4114, Flagstaff, AZ 86011. Channels A-1-4 at Blanton Heights, Eugene (lat. 44° 00' 07", long. 123° 06' 53"); 290-ft., 100-w each.

Instructional Television—Oregon

★ **Medford**—WHR-583, PBS, PBS Headquarters, 1320 Braddock Place, Alexandria, VA 22314. Channels A-1-4 at Blackwell Hill, 2.5-mi. E of Gold Hill (lat. 42° 25' 41", long. 123° 00' 04"); 80-ft., 10-w each.

★ **Portland**—WHR-543, Oregon Commission on Public Bcstg., 2828 S.W. Front Ave., Portland, OR 97201. Channels A-1-4 at KOAP-TV transmitter site, Portland (lat. 45° 29' 45", long. 122° 41' 45"); 75-ft., 10-w each.

★ **Portland**—WHR-515, Network for Instructional TV Inc., Rabaut High School, North Dakota & Kansas Aves., Washington, DC 20011. Channels G-1-4 at 211 Miller Rd. (lat. 45° 31' 22", long. 122° 45' 12"); 968-ft., 10-w each.

★ **Portland**—WHR-746, Portland Community College, 12000 S.W. 49th Ave., Portland, OR 97219. Channels B-1-4 at 211 Miller Rd. (lat. 45° 31' 22", long. 122° 45' 07"); 1081-ft., 10-w each. Equipment: Comwave transmitter; Bogner antenna.

★ **Portland**—WHR-522, Portland Educational Telecommunications Corp. Channels C-1-4 at 262 N.W. Miller Rd., Portland (lat. 45° 45' 22", long. 122° 45' 12"); 283-ft., 10-w each.

★ **Portland**—NEW, Hispanic Information & Telecommunications Network Inc., Suite 225, 80 E. 11th St., New York, NY 10003. Channels D-1-4 at 211 Miller Rd., Portland (lat. 45° 31' 22", long. 122° 45' 12"); 304-ft., 10-w each.

★ **Portland**—NEW, Northern Arizona U. Foundation, Box 4114, Flagstaff, AZ 86011. Channels D-1-4 at 211 Miller Rd. (lat. 45° 31' 22", long. 122° 45' 07"); 300-ft., 100-w each.

★ **Roseburg**—WHR-762, Umpqua Community College, Box 967, Roseburg, OR 97470. Channel C-1 at 1-mi. SW of Roseburg city center (lat. 43° 11' 14", long. 123° 23' 22"); 30-ft., 10-w.

★ **Salem**—WHR-771, Chemetka Community College District, 4000 Lancaster Dr. NE, Salem, OR 97309. Channels A-1-4 at Hill Peak, Salem (lat. 44° 59' 06", long. 123° 08' 29"); 65-ft., 10-w each.

PENNSYLVANIA

★ **Altoona**—KZC-22, Altoona Area School District, 1417 7th Ave., Altoona, PA 16602. Channels G-1-4 at Penn State U., Altoona (lat. 40° 32' 16", long. 78° 25' 05"); 70-ft., .00013-w each.

★ **Bethlehem & Allentown**—WHR-545, PBS, PBS Headquarters, 1320 Braddock Place, Alexandria, VA 22314. Channels E-1-4 at Mountain Dr., Bethlehem (lat. 40° 35' 53", long. 72° 22' 51"); 156-ft., 10-w each.

★ **Bloomsburg**—WHR-647, Bloomsburg U., Bloomsburg, PA 17815. Channels C-3 at Bloomsburg (lat. 41° 00' 29", long. 76° 26' 51"); 105-ft., 1-w each.

★ **Carbondale**—WHG-336, Northeastern Pennsylvania ETV Assn. Channels C-3-4 at Salem Mountain, 4-mi. N of Carbondale (lat. 41° 32' 37", long. 75° 27' 44"); 128-ft., 50-w each.

★ **Hanover**—KZB-20, Hanover Public School District, 190 E. Walnut St., Hanover, PA 17331. Channels F-1-2 at Pulpit Rock Mountain, approx. 4-mi. NNE of Hanover (lat. 39° 51' 28", long. 76° 56' 24"); 228-ft., 10-w each.

★ **Hanover**—KZB-21, Hanover Public School District, 190 E. Walnut St., Hanover, PA 17331. Channels B-1-2 at Hanover High School, Moul Ave. & Hollywood (lat. 39° 49' 07", long. 76° 58' 09"); 39-ft., 1-w each.

★ **Harrisburg**—WHR-650, South Central Educational Bcstg. Council, 1982 Locust Lane, Harrisburg, PA 17109. Channels A-1-4 at 5-mi. N of Harrisburg on Roberts Valley Rd. (lat. 40° 20' 45", long. 76° 52' 06"); 100-ft., 10-w each.

★ **Hazleton**—WGZ-671, Hahnemann University, Broad & Vine Sts., Philadelphia, PA 19102-1192. Channels B-3-4 at St. Joseph's Hospital, N. Church & 9th Sts., Hazleton (lat. 40° 57' 51.1", long. 75° 58' 52"); 90-ft., 10-w each.

★ **Lancaster**—WHR-477, South Central Educational Bcstg. Council, 1982 Locust Lane, Harrisburg, PA 17109. Channels B-3-4 at site N of White Oak Rd., Strasburg (lat. 39° 56' 40", long. 76° 08' 16"); 100-ft., 10-w each.

★ **Mehoopany**—WHG-335, Northeastern Pennsylvania ETV Assn. Channels C-1-2 at 5-mi. N of Tunkhannock on Rte. 39, Mehoopany (lat. 41° 30' 45", long. 75° 04' 16"); 116-ft., 50-w each.

★ **Penobscot Mountain**—WGZ-673, Hahnemann U., Broad & Vine Sts., Philadelphia, PA 19102-1192. Channels G-3-4 at 200-ft. tower, Penobscot Knob, 2.5-mi. S of Wilkes-Barre, Mountaintop (lat. 41° 10' 57", long. 75° 52' 10"); 243-ft., 50-w each.

★ **Philadelphia**—WAU-29, Commonwealth System of Higher Education, 450 Camell Hall, Broad St. & Montgomery Ave., Philadelphia, PA 19122. Channels A-1-2 at 1600 Market St. (lat. 39° 57' 09", long. 75° 10' 04"); 517-ft., 10-w each.

★ **Philadelphia**—WGV-648, Philadelphia Hospital TV Network, 500 Commonwealth Dr., Warrendale, PA 15086. Channels C-1-2 at Paoli Ave., 21st Ward, Philadelphia (lat. 40° 02' 21", long. 75° 14' 13"); 1179-ft., 10-w each.

★ **Philadelphia**—WHR-527, Instructional Telecommunications Foundation Inc., Suite 230, 1010 Massachusetts Ave. NW, Washington, DC 20001. Channels G-1-4 at 300 Domino Lane, Philadelphia (lat. 40° 02' 21", long. 75° 14' 13"); 1055-ft., 10-w each.

★ **Philadelphia**—NEW, Hispanic Information & Telecommunications Network Inc., Suite 225, 80 E. 11th St., New York, NY 10003. Channels D-1-4 at 1600 Market St., Philadelphia (lat. 39° 57' 09", long. 75° 10' 04"); 691-ft., 10-w each.

★ **Philadelphia**—NEW, Mercer County Community College, 1200 Old Trenton Rd., Trenton, NJ 08690. Channels B-1-4 at 1600 Market St., Philadelphia (lat. 39° 57' 09", long. 75° 10' 04"); 499-ft., 10-w each.

★ **Philadelphia**—NEW, Pennsylvania Hospital TV Network, 500 Commonwealth Dr.,

Warrendale, PA 15086. Channels C-3-4 at 1600 Market St., Philadelphia (lat. 39° 57' 09", long. 75° 10' 04"); 691-ft., 10-w each.

★ **Philadelphia**—NEW, PBS, PBS Headquarters, 1320 Braddock Place, Alexandria, VA 22314. Channels D-1-4 at WHYY-TV tower, near Domino Lane in NW Philadelphia (lat. 40° 02' 30", long. 75° 14' 24"); 300-ft., 10-w each.

★ **Pittsburgh**—WHR-459, Hospital Council of Western Pennsylvania, 500 Commonwealth Dr., Warrendale, PA 15086. Channels C-2-4 at Heckel Rd., Kennedy Twp. (lat. 40° 28' 23", long. 80° 05' 27"); 85-ft., 10-w each.

★ **Pittsburgh**—WHR-631, Metropolitan Pittsburgh Public Bcstg. Inc., 4802 5th St., Pittsburgh, PA 15213. Channels A-1-4 at WQED(TV) tower, Pittsburgh (lat. 40° 26' 46", long. 79° 57' 51"); 190-ft., 10-w each.

★ **Pittsburgh**—WHR-525, National University of the Air Inc., Box 177, Williamsburg, VA 23187. Channels B-1-4 at 1715 Grandview Ave., Pittsburgh (lat. 40° 26' 28", long. 80° 01' 32"); 333-ft., 10-w each.

★ **Pittsburgh**—NEW, Hispanic Information & Telecommunications Network Inc., Suite 225, 80 E. 11th St., New York, NY 10003. Channels G-1-4 at 1715 Grandview Ave., Pittsburgh (lat. 40° 26' 28", long. 80° 01' 32"); 250-ft., 10-w each.

★ **Pittston**—WHG-339, Northeastern Pennsylvania ETV Assn. Channels E-1-2 at Old Boston Rd., Pittston (lat. 41° 17' 36", long. 75° 46' 30"); 124-ft., 0.1-w each.

★ **South Arlington Twp.**—WHR-623, Northeastern Pennsylvania ETV Assn. Channels D-1-2 at Leach Knob, 2-mi. SSE of Clarks Summit (lat. 41° 28' 01", long. 75° 41' 12"); 48-ft., 10-w each.

★ **Wilkes-Barre**—WHG-334, Northeastern Pennsylvania ETV Assn. Channels A-1-2 at 200-ft. tower, Penobscot Knob, 2.5-mi. S of Wilkes-Barre, Mountaintop (lat. 41° 10' 57", long. 75° 52' 10"); 243-ft., 50-w each.

RHODE ISLAND

★ **Johnstown & Providence**—NEW, Hispanic Information & Telecommunications, Suite 225, 80 E. 11th St., New York, NY 10003. Channels B-1-4 at Neutaconkan Hill, Ipswich Rd., Providence (lat. 41° 48' 18", long. 71° 28' 24"); 304-ft., 10-w each.

★ **Providence**—NEW, Instructional Telecommunications Foundation Inc., Box 6060, Boulder, CO 80306. Channels B-1-3 at Physical Sciences Library, Brown U., Providence (lat. 41° 49' 36", long. 71° 24' 03"); 230-ft., 10-w each.

★ **Providence**—NEW, Northern Arizona U. Foundation, Box 4114, Flagstaff, AZ 86011. Channels B-1-4 at Laten Knight Rd., Pole No. 14, Cranston (lat. 41° 45' 36", long. 71° 31' 13"); 290-ft., 10-w each.

SOUTH CAROLINA

★ **Aiken**—WHM-935, South Carolina ETV Commission, Drawer L, 2712 Millwood Ave., Columbia, SC 29250. Channels B-1-4 at 828 Richland Ave. (lat. 33° 33' 57", long. 81° 43' 48"); 400-ft., 10-w each. Equipment: Andrew antenna.

★ **Aiken**—WHR-455, South Carolina ETV Commission, Drawer L, 2712 Millwood Ave., Columbia, SC 29250. Channels G-1-4 at Aiken District 1 Administration Office, Aiken (lat. 33° 34' 05", long. 81° 43' 47"); 400-ft., 10-w each.

★ **Anderson County**—WHR-620, South Carolina ETV Commission, Drawer L, 2712 Millwood Ave., Columbia, SC 29250. Channels E-1-4 at Anderson College, 321 Kingsley Rd., Anderson (lat. 34° 30' 53", long. 82° 38' 15"); 422-ft., 10-w each. Equipment: Emcee transmitter; Andrew antenna.

★ **Aynor**—WHM-933, South Carolina ETV Commission, Drawer L, 2712 Millwood Ave., Columbia, SC 29250. Channels G-1-4 at WHMC(TV) transmitter, Rte. 2, Aynor (lat. 33° 57' 05", long. 79° 06' 31"); 600-ft., 10-w each.

★ **Aynor**—WHN-714, South Carolina ETV Commission, Drawer L, 2712 Millwood Ave., Columbia, SC 29250. Channels E-1-4 at Rte. 2, Aynor (lat. 33° 57' 05", long. 76° 06' 31"); 842-ft., 10-w each.

★ **Barnwell**—WHR-473, South Carolina ETV Commission, Drawer L, 2712 Millwood Ave., Columbia, SC 29250. Channels D-1-4 at WEBA-TV transmitter, Rte. 3, Barnwell (lat. 33° 11' 12", long. 81° 23' 58"); 10-w each.

★ **Bennettsville**—WHR-614, South Carolina ETV Commission, Drawer L, 2712 Millwood Ave., Columbia, SC 29250. Channels E-1-4 at Marlboro Area Vocational Center, Bennettsville (lat. 34° 37' 11", long. 79° 39' 45"); 395-ft., 10-w each.

★ **Blackville**—WHN-704, South Carolina ETV Commission, Drawer L, 2712 Millwood Ave., Columbia, SC 29250. Channels A-1-4 at Barnwell District 19 Administration Office, Blackville (lat. 33° 21' 25", long. 81° 16' 11"); 395-ft., 10-w each.

★ **Cassatt**—WHQ-396, South Carolina ETV Commission, Drawer L, 2712 Millwood Ave., Columbia, SC 29250. Channels C-1-4 at State Rd. 535 (lat. 34° 20' 10", long. 80° 23' 23"); 365-ft., 10-w each. Equipment: Emcee transmitter; Andrew antenna.

★ **Charleston**—WHF-220, South Carolina ETV Commission, Drawer L, 2712 Millwood Ave., Columbia, SC 29250. Channels A-1-4 at Wallace Elementary School, 40 Wallace School Rd., Charleston (lat. 32° 48' 01", long. 80° 01' 23"); 395-ft., 10-w each.

★ **Charleston**—WHF-222, South Carolina ETV Commission, Drawer L, 2712 Millwood Ave., Columbia, SC 29250. Channels G-1-4 at Charleston County School District Office, Chisholm St., Charleston (lat. 32° 46' 28", long. 79° 56' 31"); 80-ft., 0.1-w each.

- Charleston**—WHM-931, South Carolina ETV Commission, Drawer L, 2712 Millwood Ave., Columbia, SC 29250. Channels C-1-4 at Wallace Elementary School, 40 Wallace School Rd., Charleston (lat. 32° 48' 01", long. 80° 01' 23"); 400-ft., 10-w each.
- Charleston**—WHR-923, South Carolina ETV Commission, Drawer L, 2712 Millwood Ave., Columbia, SC 29250. Channels B-1-4 at 1870 Wallace School Rd. (lat. 32° 48' 01", long. 80° 01' 23"); 400-ft., 1-w each. Equipment: Emcee transmitter; Anixter-Mark antenna.
- * **Charleston**—WHQ-301, South Carolina ETV Commission, Drawer L, 2712 Millwood Ave., Columbia, SC 29250. Channels E-1-4 at WITV(TV) transmitter site, Rifle Range Rd., Mount Pleasant (lat. 32° 47' 44", long. 79° 50' 27"); 400-ft., 10-w each.
- * **Chester**—WHM-939, South Carolina ETV Commission, Drawer L, 2712 Millwood Ave., Columbia, SC 29250. Channels F-1-4 at Chester Area Vocational Center, 72 Bypass, Chester (lat. 34° 41' 18", long. 81° 12' 03"); 395-ft., 10-w each.
- Chesterfield**—WHR-457, South Carolina ETV Commission, Drawer L, 2712 Millwood Ave., Columbia, SC 29250. Channels B-1-4 at Chesterfield District Administration Office, 141 Main St., Chesterfield (lat. 34° 44' 07", long. 80° 05' 21"); 400-ft., 10-w each.
- Columbia**—WHQ-258, South Carolina ETV Commission, Drawer L, 2712 Millwood Ave., Columbia, SC 29250. Channels A-1-4 at WRKL-TV transmitter site, Columbia (lat. 34° 07' 07", long. 80° 56' 12"); 400-ft., 10-w each.
- Columbia**—WHQ-259, South Carolina ETV Commission, Drawer L, 2712 Millwood Ave., Columbia, SC 29250. Channels F-1-4 at WIS-TV studio, 1111 Bull St., Columbia (lat. 34° 00' 06", long. 81° 01' 10"); 378-ft., 10-w each.
- Columbia**—WHR-666, South Carolina ETV Commission, Drawer L, 2712 Millwood Ave., Columbia, SC 29250. Channels D-1-4 at Columbia Taping Center, Dak & Lady Sts., Columbia (lat. 34° 00' 24", long. 81° 01' 02"); 37-ft., 0.1-w each.
- Columbia**—WHR-674, South Carolina ETV Commission, Drawer L, 2712 Millwood Ave., Columbia, SC 29250. Channels C-1-4 at 2712 Millwood Ave., Columbia (lat. 34° 00' 10", long. 81° 00' 17"); 170-ft., 0.1-w each.
- * **Columbia**—NEW, South Carolina Educational TV Commission, Drawer L, 2712 Millwood Ave., Columbia, SC 29250. Channels B-1-4 at Moncks Corner (lat. 33° 11' 23", long. 79° 55' 40").
- * **Conway**—WHR-465, South Carolina ETV Commission, Drawer L, 2712 Millwood Ave., Columbia, SC 29250. Channels B-1-4 at Horry District No. 1 Administration Office, Conway (lat. 33° 49' 56", long. 79° 02' 53"); 75-ft., 0.1-w each.
- * **Cottageville**—WHR-456, South Carolina ETV Commission, Drawer L, 2712 Millwood Ave., Columbia, SC 29250. Channels F-1-4 at Central Elementary School, Rte. 1, Cottageville (lat. 32° 55' 57", long. 80° 30' 53"); 10-w each.
- Florence**—WHR-480, South Carolina ETV Commission, Drawer L, 2712 Millwood Ave., Columbia, SC 29250. Channels G-1-4 at WJPM-TV transmitter site, Rte. 1, Florence (lat. 34° 16' 45", long. 79° 44' 36"); 405-ft., 10-w each.
- Florence County**—WHQ-304, South Carolina ETV Commission, Drawer L, 2712 Millwood Ave., Columbia, SC 29250. Channels C-1-4 at Florence-Darlington Technical College, Darlington Hwy., Florence (lat. 34° 14' 51", long. 79° 48' 41"); 405-ft., 10-w each.
- * **Florence County**—WHR-625, South Carolina ETV Commission, Drawer L, 2712 Millwood Ave., Columbia, SC 29250. Channels E-1-4 at WJPM-TV transmitter site, Rte. 1, Florence (lat. 34° 16' 45.5", long. 79° 44' 36"); 76-ft., 10-w each.
- * **Gaffney**—WHQ-380, South Carolina ETV Commission, Drawer L, 2712 Millwood Ave., Columbia, SC 29250. Channels G-1-4 at Gaffney High School, 805 E. Frederick St., Gaffney (lat. 35° 04' 03", long. 81° 38' 28"); 200-ft., 10-w each.
- Georgetown**—WGR-836, South Carolina ETV Commission, Drawer L, 2712 Millwood Ave., Columbia, SC 29250. Channels G-1-4 at Bynum Elementary School, N. Frazer St., Georgetown (lat. 33° 22' 37", long. 79° 17' 14"); 100-ft., 0.1-w each.
- Georgetown**—WGR-849, South Carolina ETV Commission, Drawer L, 2712 Millwood Ave., Columbia, SC 29250. Channels A-1-4 at County Prison Camp, State Hwy. 51N, Georgetown (lat. 33° 26' 40", long. 79° 18' 15"); 398-ft., 10-w each.
- Georgetown**—WHR-472, South Carolina ETV Commission, Drawer L, 2712 Millwood Ave., Columbia, SC 29250. Channels D-1-4 at Georgetown ITFS tower, County Prison Farm, Georgetown (lat. 33° 26' 41", long. 79° 18' 11"); 395-ft., 10-w each.
- Georgetown**—WHR-693, South Carolina ETV Commission, Drawer L, 2712 Millwood Ave., Columbia, SC 29250. Channels B-1-4 at N. Fraser St. (lat. 33° 22' 37", long. 79° 17' 14"); 100-ft., 1-w each. Equipment: TTS transmitter; Anixter-Mark antenna.
- Green Pond**—WHR-504, South Carolina ETV Commission, Drawer L, 2712 Millwood Ave., Columbia, SC 29250. Channels B-1-4 at WJWJ-TV transmitter, Star Rte. 1, Green Pond (lat. 32° 42' 44", long. 80° 40' 49"); 1234-ft., 10-w each.
- Greenville**—WHQ-305, South Carolina ETV Commission, Drawer L, 2712 Millwood Ave., Columbia, SC 29250. Channels C-1-4 at WNTV(TV) transmitter, Rte. 12, Altamont Rd., Greenville (lat. 34° 56' 26", long. 82° 24' 38"); 80-ft., 10-w each.
- Greenville**—WHR-481, South Carolina ETV Commission, Drawer L, 2712 Millwood Ave., Columbia, SC 29250. Channels A-1-4 at WNTV(TV) transmitter, Rte. 12, Altamont Rd., Greenville (lat. 34° 56' 26", long. 82° 24' 38"); 80-ft., 10-w each.
- Greenville**—WHR-692, South Carolina ETV Commission, Drawer L, 2712 Millwood Ave., Columbia, SC 29250. Channels B-1-4 at 1613 W. Washington Rd. (lat. 34° 51' 40", long. 82° 25' 04"); 100-ft., 1-w each. Equipment: TTS transmitter; Anixter-Mark antenna.
- Greenville**—WHR-720, South Carolina ETV Commission, Drawer L, 2712 Millwood Ave., Columbia, SC 29250. Channels D-1-4 at WNTV(TV) transmitter site, Rte. 12, Altamont Rd. (lat. 34° 56' 26", long. 82° 24' 38"); 80-ft., 10-w each.
- Greenwood**—WHR-726, South Carolina ETV Commission, Drawer L, 2712 Millwood Ave., Columbia, SC 29250. Channels D-1-4 at County Rd. 51 (lat. 33° 59' 51", long. 82° 03' 07"); 551-ft., 10-w each. Equipment: Emcee transmitter; Andrew antenna.
- * **Greenwood**—WHM-940, South Carolina ETV Commission, Drawer L, 2712 Millwood Ave., Columbia, SC 29250. Channels E-1-4 at Greenwood District 50 Administration Office (lat. 34° 11' 11", long. 82° 08' 57"); 80-ft., 0.1-w each. Equipment: Anixter-Mark antenna.
- Greenwood-Ware Shoals**—WHR-476, South Carolina ETV Commission, Drawer L, 2712 Millwood Ave., Columbia, SC 29250. Channels B-1-4 at Greenwood Tower, County Rd. 264, Ware Shoals (lat. 34° 22' 21", long. 82° 10' 03"); 692-ft., 10-w each.
- Irmo**—WHR-884, South Carolina ETV Commission, Drawer L, 2712 Millwood Ave., Columbia, SC 29250. Channels D-1-4 at Irmo-Chapin Career Center, Irmo (lat. 34° 04' 06", long. 81° 10' 25"); 285-ft., 1-w each. Equipment: Emcee transmitter; Andrew antenna.
- * **Kingstree**—WHQ-445, South Carolina ETV Commission, Drawer L, 2712 Millwood Ave., Columbia, SC 29250. Channels C-1-4 at Williamsburg Technical College, Hwy. 377 (lat. 33° 39' 13", long. 79° 49' 03"); 400-ft., 10-w each. Equipment: Andrew antenna.
- Lake City**—KGF-20, South Carolina ETV Commission, Drawer L, 2712 Millwood Ave., Columbia, SC 29250. Channels A-1-4 at District No. 3 Occupations Career Center, Matthews Rd., Lake City (lat. 33° 53' 19", long. 79° 46' 05"); 400-ft., 10-w each.
- * **Lancaster County**—WHR-609, South Carolina ETV Commission, Drawer L, 2712 Millwood Ave., Columbia, SC 29250. Channels G-1-4 at Lancaster County Area Vocational Center, Lancaster (lat. 34° 43' 43", long. 80° 46' 44"); 395-ft., 10-w each.
- * **Lexington**—WHQ-373, South Carolina ETV Commission, Drawer L, 2712 Millwood Ave., Columbia, SC 29250. Channels E-1-4 at Lexington Vocational Center, 2412 Augusta Hwy., Lexington (lat. 35° 58' 56", long. 81° 17' 55"); 396-ft., 10-w each.
- * **Marion County**—WHR-485, South Carolina ETV Commission, Drawer L, 2712 Millwood Ave., Columbia, SC 29250. Channels B-1-4 at Marion Mullins Vocational Center, Marion (lat. 34° 11' 08", long. 79° 20' 28"); 395-ft., 10-w each.
- * **Newberry County**—WHN-711, South Carolina ETV Commission, Drawer L, 2712 Millwood Ave., Columbia, SC 29250. Channels C-1-4 at Newberry Vocational Center, Newberry (lat. 34° 17' 04", long. 81° 34' 36"); 395-ft., 10-w each.
- Orangeburg**—WHQ-405, South Carolina ETV Commission, Drawer L, 2712 Millwood Ave., Columbia, SC 29250. Channels F-1-2 at Calhoun-Orangeburg Vocational Center, Orangeburg (lat. 33° 31' 47", long. 80° 50' 10"); 400-ft., 10-w each.
- * **Orangeburg**—WHN-708, South Carolina ETV Commission, Drawer L, 2712 Millwood Ave., Columbia, SC 29250. Channels B-1-4 at Calhoun-Orangeburg Vocational Center, Orangeburg (lat. 33° 31' 48", long. 80° 50' 10"); 100-ft., 10-w each.
- Ridgeland**—WHN-713, South Carolina ETV Commission, Drawer L, 2712 Millwood Ave., Columbia, SC 29250. Channels F-1-4 at Beaufort-Jasper Career Center, Rte. 1, Ridgeland (lat. 32° 21' 10", long. 80° 55' 16"); 395-ft., 10-w each.
- Rock Hill**—WHM-936, South Carolina ETV Commission, Drawer L, 2712 Millwood Ave., Columbia, SC 29250. Channels C-1-4 at WNSC-TV transmitter, Rte. 2, Box 102, Rock Hill (lat. 34° 44' 11", long. 80° 47' 15"); 88-ft., 10-w each.
- Rock Hill**—WHQ-397, South Carolina ETV Commission, Drawer L, 2712 Millwood Ave., Columbia, SC 29250. Channels D-1-4 at Northside Elementary School, 840 N. Annafrel St., Rock Hill (lat. 34° 55' 55", long. 81° 00' 38"); 188-ft., 10-w each.
- * **Rock Hill**—WHM-941, South Carolina ETV Commission, Drawer L, 2712 Millwood Ave., Columbia, SC 29250. Channels F-1-4 at E. Main St., Rock Hill (lat. 34° 55' 16", long. 81° 01' 12"); 44-ft., 0.1-w each.
- * **Seneca**—WHN-702, South Carolina ETV Commission, Drawer L, 2712 Millwood Ave., Columbia, SC 29250. Channels E-1-4 at Oconee Area Vocational Center, Seneca (lat. 34° 42' 54", long. 82° 59' 29"); 100-ft., 10-w each.
- Spartanburg**—WHN-705, South Carolina ETV Commission, Drawer L, 2712 Millwood Ave., Columbia, SC 29250. Channels F-1-4 at Spartanburg Taping Center, Du Pre Dr., Spartanburg (lat. 34° 27' 26", long. 81° 53' 55"); 76-ft., 0.1-w each.
- * **Summerville**—NEW, South Carolina ETV Commission, Drawer L, 2712 Millwood Ave., Columbia, SC 29250. Channels D-1-4 at Old Orangeburg Rd., Summerville (lat. 33° 01' 56", long. 80° 14' 43"); 405-ft., 10-w each. Equipment: Emcee transmitter; Andrew antenna.
- Sumter**—WHM-932, South Carolina ETV Commission, Drawer L, 2712 Millwood Ave., Columbia, SC 29250. Channels C-1-4 at WRJA-TV transmitter, Sumter (lat. 33° 55' 52", long. 80° 16' 14"); 600-ft., 10-w each.
- Sumter**—WHR-470, South Carolina ETV Commission, Drawer L, 2712 Millwood Ave., Columbia, SC 29250. Channels G-1-4 at WRJA-TV studio, Sumter (lat. 33° 55' 12", long. 80° 20' 25"); 10-w each.
- Sumter**—WHR-471, South Carolina ETV Commission, Drawer L, 2712 Millwood Ave., Columbia, SC 29250. Channels E-1-4 at Sumter (lat. 33° 55' 52", long. 80° 16' 14"); 10-w each.
- Taylors**—WHN-712, South Carolina ETV Commission, Drawer L, 2712 Millwood Ave., Columbia, SC 29250. Channels B-1-4 at WNTV(TV) transmitter site, Rte. 12,

Instructional Television—South Carolina

Altamont Rd., Greenville (lat. 34° 56' 26", long. 82° 24' 38"); 80-ft., 10-w each.

Ware Shoals—WHR-500, South Carolina ETV Commission, Drawer L, 2712 Millwood Ave., Columbia, SC 29250. Channels G-1-4 at Greenwood Tower, Court Rd. 30-264 (lat. 34° 22' 21", long. 82° 10' 03"); 10-w each. Equipment: Emcee transmitter; Andrew antenna.

West Columbia School District—WHQ-446, South Carolina ETV Commission, Drawer L, 2712 Millwood Ave., Columbia, SC 29250. Channels G-1-4 at Lexington District No. 2 Administration, 715 9th St., West Columbia (lat. 33° 59' 15", long. 81° 03' 49"); 299-ft., 10-w each.

White Stone—WHQ-402, South Carolina ETV Commission, Drawer L, 2712 Millwood Ave., Columbia, SC 29250. Channels G-1-4 at WRET-TV transmitter, White Stone (lat. 34° 53' 09", long. 81° 49' 15"); 859-ft., 10-w each.

White Stone & Spartanburg—WHQ-447, South Carolina ETV Commission, Drawer L, 2712 Millwood Ave., Columbia, SC 29250. Channels B-1-4 at WRET-TV transmitter, White Stone (lat. 34° 53' 09", long. 81° 49' 15"); 400-ft., 10-w each.

★ **Winnsboro**—WHM-926, South Carolina ETV Commission, Drawer L, 2712 Millwood Ave., Columbia, SC 29250. Channels D-1-4 at Winnsboro Area Vocational Center, Winnsboro (lat. 34° 23' 57", long. 81° 05' 51"); 395-ft., 10-w each.

★ **York**—WHN-703, South Carolina ETV Commission, Drawer L, 2712 Millwood Ave., Columbia, SC 29250. Channels E-1-4 at York District No. 1 Administration Office, York (lat. 34° 59' 09", long. 81° 14' 58"); 100-ft., 10-w each.

York & Rock Hill—WBX-216, South Carolina ETV Commission, Drawer L, 2712 Millwood Ave., Columbia, SC 29250. Channels A-1-2 at 840 N. Annafrel St., Rock Hill (lat. 34° 55' 55", long. 81° 00' 38"); 200-ft., 10-w each.

York & Rock Hill—WBX-217, South Carolina ETV Commission, Drawer L, 2712 Millwood Ave., Columbia, SC 29250. Channels G-1-2 at 522 E. Main St., Rock Hill (lat. 34° 55' 16", long. 81° 01' 12"); 50-ft., 0.1-w each.

SOUTH DAKOTA

★ **Sioux Falls**—WHR-669, Augustana College Assoc., 29th & Summit Ave., Sioux Falls, SD. Channels A-1-2 at Augustana College, 28th & Prairie, Sioux Falls (lat. 43° 31' 36.5", long. 96° 44' 18"); 175-ft., 50-w each.

★ **Sioux Falls**—WHR-752, Minnesota Public Radio Inc., 45 E. 8th St., St. Paul, MN 55101. Channels C-1-4 at Augustana College, 28th & Summit, Sioux Falls (lat. 43° 31' 37", long. 96° 44' 18"); 175-ft., 10-w each.

TENNESSEE

Chattanooga—WHR-684, Chattanooga State Tech. Community College, 4501 Amnicola

Hwy., Chattanooga, TN 37406. Channels B-1-4 at 4501 Amnicola Hwy. (lat. 35° 06' 02", long. 85° 14' 08"); 40-ft., 0.1-w each. Equipment: Emcee transmitter; Andrew antenna.

★ **Columbia**—WHR-861, Columbia State Community College, Box 1315, Columbia, TN 38401. Channels B-1-4 at Columbia State Community College, SW corner of Hampshire Pike & Cayce Lane, Columbia (lat. 35° 37' 02", long. 87° 05' 51"); 50-ft., 10-w each.

Fairmont—WHR-612, Chattanooga State Technical Community College, 4501 Amnicola Hwy., Chattanooga, TN 37406. Channels D-1-4 at 3-mi. NE of Fairmont (lat. 35° 12' 26", long. 85° 16' 26"); 200-ft., 10-w each.

★ **Franklin**—WHR-843, Columbia State Community College, Box 1315, Columbia, TN 38401. Channels D-1-4 at hill 1.5-mi. SW of Franklin (lat. 35° 54' 03", long. 86° 54' 02"); 270-ft., 1-w each.

Franklin—WHR-851, Columbia State Community College, Box 1315, Columbia, TN 38401. Channels G-1-2 (lat. 35° 56' 03", long. 86° 52' 43").

★ **Greenville area**—NEW, East Tennessee State U., Box 24490A, Academic Affairs, Johnson City, TN 37614. Channels G-1-4 at E. Tennessee State U. Telecenter (lat. 36° 18' 07", long. 82° 21' 44"); 80-ft., 0.1-w each.

Johnson City area—WHR-817, East Tennessee State U., Box 24490 A, Academic Affairs, Johnson City, TN 37614. Channels D-1-4 at Buffalo Mountain, approx. 2-mi. S of Johnson City (lat. 36° 16' 07", long. 82° 20' 21"); 350-ft., 10-w each. Equipment: Emcee transmitter.

★ **Johnson City area**—WHR-816, East Tennessee State U., Box 24490A, Academic Affairs, Johnson City, TN 37614. Channels A-1-4 at East Tennessee State U., Telecenter (lat. 36° 18' 07", long. 82° 21' 44"); 100-ft., 0.1-w each.

★ **Kingsport**—WHR-846, East Tennessee State U., Box 24490A, Academic Affairs, Johnson City, TN 37614. Channels A-1-4 at Bays Mountain, 2-mi. SW of center of Kingsport (lat. 36° 31' 37", long. 82° 35' 12"); 90-ft., 10-w each.

★ **Knoxville**—WHR-732, U. of Tennessee TV Services, 1345 Circle Park Dr., Knoxville, TN 37996. Channels G-1-4 at WUOT tower, 0.5-mi. W of I-75 (lat. 35° 59' 43", long. 83° 57' 25"); 282-ft., 10-w each. Equipment: Emcee transmitter; Bogner antenna.

★ **Knoxville**—NEW, Northern Arizona U. Foundation, Box 4114, Flagstaff, AZ 86011. Channels A-1-4 at Zachary Rd. 10-mi. NE of Knoxville (lat. 36° 08' 06", long. 83° 43' 29"); 200-ft., 100-w each.

★ **Liberty Hill**—WHR-844, Columbia State Community College, Box 1315, Columbia, TN 38401. Channels D-1-4 at Owen School, 3.5-mi. W of Campbellsville (lat. 35° 19' 53", long. 87° 11' 21"); 296-ft., 10-w each.

Lone Oak—WHR-613, Chattanooga State Technical Community College, 4501 Amnicola Hwy., Chattanooga, TN 37406. Channels B-1-4 at Rte. 127, 4-mi. NW of Lone Oak (lat. 35° 14' 13", long. 85° 24' 25"); 180-ft., 10-w each.

★ **Memphis**—WHR-533, Memphis Community TV Foundation, Box 80000, Memphis, TN 38152. Channels A-1-4 at 900 Getwell St., Memphis State U.-South, Memphis (lat. 35° 06' 17", long. 89° 55' 39"); 156-ft., 10-w each.

★ **Memphis**—NEW, Hispanic Information & Telecommunications Network Inc., Suite 225, 80 E. 11th St., New York, NY 10003. Channels B-1-4 at 5100 Poplar (lat. 35° 06' 45", long. 89° 53' 32"); 414-ft., 10-w each.

★ **Memphis**—NEW, National Conference on Citizenship, Suite 1250, 1133 15th St. NW, Washington, DC 20005. Channels G-1-4 at 1.5-mi. SE of Memphis (lat. 35° 08' 05", long. 89° 45' 38"); 203-ft., 10-w each.

★ **Memphis**—NEW, National University of the Air Inc., Box 177, Williamsburg, VA 23187. Channels D-1-4 at Clark Bldg. (lat. 35° 06' 45", long. 89° 53' 32"); 396-ft., 10-w each.

★ **Nashville**—NEW, Hispanic Information & Telecommunications Network Inc., Suite 225, 80 E. 11th St., New York, NY 10003. Channels D-1-4 at First American Center Bldg., Nashville (lat. 36° 09' 56", long. 86° 46' 46"); 358-ft., 10-w each.

★ **Nashville**—NEW, National Conference on Citizenship, Suite 1250, 1133 15th St. NW, Washington, DC 20005. Channels D-1-4 at 4th Ave. N & Union St., Nashville (lat. 36° 09' 56", long. 86° 46' 46"); 356-ft., 10-w each.

★ **Nashville**—NEW, Northern Arizona U. Foundation, Box 4114, Flagstaff, AZ 86011. Channels C-1-4 at 33rd Ave. N, Nashville (lat. 36° 09' 18", long. 86° 49' 30"); 156-ft., 100-w each.

★ **Peaytonville**—WHR-862, Columbia State Community College, Box 1315, Columbia, TN 38401. Channels G-3-4 at 1300-ft. W of Camble Rd., 6.1-mi. from I-65 & Hwy. 96 (lat. 35° 49' 27", long. 86° 49' 28"); 220-ft., 1-w each. Equipment: Emcee transmitter; Andrew antenna.

Pikeville—WHR-519, Chattanooga State Technical Community College, 4501 Amnicola Hwy., Chattanooga, TN 37406. Channels B-1-4 at 0.4-mi. N of Rte. 30 at Fraley Gap, 3-mi. E of Pikeville (lat. 35° 35' 53", long. 85° 08' 11"); 200-ft., 10-w each.

TEXAS

★ **Austin**—WHR-581, Southwest Texas Public Bcstg. Council. Channels A-1-4 at Main Bldg., U. of Texas-Austin Campus, Austin (lat. 30° 17' 10", long. 97° 44' 21"); 318-ft., 10-w each.

Corpus Christi—WHR-903, Corpus Christi Jr. College District, 101 Baldwin, Corpus Christi, TX 78404. Channel G-2 at 600 Building, 600 Leopard St. (lat. 27° 47' 46", long. 97° 23' 47"); 342-ft., 10-w. Equipment: ITS transmitter; Andrew antenna.

★ **Corpus Christi**—WHR-567, PBS, PBS Headquarters, 1320 Braddock Place, Alexandria, VA 22314. Channels A-1-4 at KEDT(TV) studio, 4455 S. Padre Island Dr., Corpus Christi (lat. 27° 42' 58", long. 97° 23' 27"); 90-ft., 10-w each.

★ **Corpus Christi**—NEW, Hispanic Information & Telecommunications Network Inc., Suite 225, 1133 E. 11th St., New York, NY 10003. Channels D-1-4 at 600 Broadway (lat. 27° 47' 45", long. 97° 23' 46"); 305-ft., 10-w each.

★ **Corpus Christi**—NEW, Northern Arizona U. Foundation, Box 4114, Flagstaff, AZ 86011. Channels C-1-4 at 8th St. & Ave. B, Corpus Christi (lat. 27° 52' 00", long. 97° 13' 09"); 290-ft., 100-w each.

Crosby—WHR-492, Region IV Education Service Center, Box 863, Houston, TX 77001. Channels A-1-4 at Junction Hwy. 90 & Bohemian Hall Rd., Crosby (lat. 29° 45' 36", long. 95° 21' 50"); 999-ft., 50-w each.

Dallas—KWU-30, Assn. for Graduate Education & Research of North Texas, Box 30365, Dallas, TX 75230. Channels F-1-4 at 2400 N. Armstrong Pkwy., Richardson (lat. 32° 59' 22", long. 96° 45' 01"); 268-ft., 10-w each.

Dallas—WHR-830, Dallas County Community College District, 701 Elm, Dallas, TX 75265. Channels G-1-4 at Interfirst Plaza, 901 Main St. (lat. 32° 46' 47", long. 96° 48' 12"); 924-ft., 10-w each.

Dallas—WHR-882, Richardson Independent School District, 400 S. Greenville Ave., Richardson, TX 75081. Channels A-1-4 at 8221 Towns St., Dallas (lat. 32° 55' 02", long. 96° 45' 34"); 465-ft., 50-w each.

★ **Dallas**—WHR-831, Community Educational Services/Dallas, Box 177, Williamsburg, VA 23187. Channel G-4 at Interfirst Plaza, 901 Main St. (lat. 32° 46' 47", long. 96° 48' 12"); 921-ft., 10-w. Equipment: Emcee transmitter; Andrew antenna.

★ **Dallas**—NEW, PBS, PBS Headquarters, 1320 Braddock Place, Alexandria, VA 22314. Channels E-1-4 at 300 Harry Hines Blvd., Dallas (lat. 32° 47' 44", long. 96° 48' 37"); 298-ft., 10-w each.

★ **El Paso**—WHR-601, El Paso Public Television Foundation. Channels A-1-4 at S slope of Franklin Mountain, El Paso (lat. 31° 47' 17", long. 106° 28' 46"); 100-ft., 10-w each.

★ **El Paso**—NEW, El Paso County Community College District, Box 20500, El Paso, TX 79998. Channels C-1-4 at Comanche Peak, Franklin Mountain (lat. 31° 47' 34", long. 106° 28' 47"); 60-ft., 10-w each.

Ennis—WHR-695, Education Service Center Region 10, Box 831300, 400 E. Spring Valley, Richardson, TX 75083-1300. Channels C-1-4 at Hwy. 85, 4-mi. E of Ennis (lat. 32° 19' 27", long. 96° 33' 32"); 453-ft., 10-w each.

Fort Worth—KWU-29, Assn. for Graduate Education & Research, Box 30365, Dallas, TX 75230. Channels E-1-2 at Bowie St., between Green & Waits Aves., Fort Worth (lat. 32° 42' 28", long. 97° 21' 27"); 199-ft., 10-w each.

Fort Worth—WHR-883, Community Educational Services. Channels C-1-4 (lat. 32° 45' 08", long. 97° 19' 42").

Fort Worth—WHR-881, Richardson Independent School District. Channels D-1-4 (lat. 32° 45' 01", long. 97° 20' 03").

- Fort Worth**—WHR-506, Tarrant County Junior College District, 1500 Houston St., Fort Worth, TX 76102. Channel A-2-4 at Tarrant County Junior College South Campus (lat. 32° 40' 05", long. 97° 16' 23"); 274-ft., 10-w.
- * **Fort Worth**—NEW, The Network for Instructional TV Inc., Box 177, Williamsburg, VA 23187-0177. Channels A-2-4 at 7th & Main, Fort Worth (lat. 32° 45' 08", long. 97° 19' 42"); 517-ft., 10-w each.
- Houston**—KRZ-68, Spring Branch Independent School District, 9000 Westview Dr., Houston, TX 77055. Channels D-1-4 at Spring Branch, Independent School District-Career Center, West Belt at Hammerly, Houston (lat. 29° 48' 55", long. 95° 33' 45").
- Houston**—WAU-31, U. of Texas at Houston, Div. of Continuing Education, Box 20367, Houston, TX 77025. Channels B-1-2 at 1000 Louisiana (lat. 29° 45' 30", long. 95° 22' 03"); 1000-ft., 10-w each.
- * **Houston**—WHQ-281, Region IV Education Service Center, 7200 W. Tidwell, Houston, TX 77092. Channels E-1-4 at Danbury High School, 2222 Ave. F, Danbury (lat. 29° 13' 31", long. 95° 20' 37"); 306-ft., 50-w each.
- * **Houston**—NEW, Hispanic Information & Telecommunications Network Inc., Suite 225, 1133 E. 11th St., New York, NY 10003. Channels C-1-4 at Conoco Bldg. (lat. 29° 43' 50", long. 95° 25' 49"); 488-ft., 10-w each.
- * **Houston**—NEW, Northern Arizona U. Foundation, Box 4114, Flagstaff, AZ 86011. Channels B-1-4 at 1000 Louisiana St., Houston (lat. 29° 45' 30", long. 95° 22' 05"); 1000-ft., 100-w each.
- * **Houston**—NEW, Region IV Education Service Center, 7200 W. Tidwell, Houston, TX 77092. Channels A-1-4 at 1-mi. NE of junction of Hwy. 90 & Bohemian Hall Rd., Crosby (lat. 29° 58' 49", long. 95° 01' 21"); 275-ft., 50-w each.
- * **Houston**—NEW, U. of Houston System, Suite 500, 4800 Gulf Freeway, Houston, TX 77023. Channels C-1-4 at Texas Commerce Bank Bldg., 601 Milam St., Houston (lat. 29° 45' 37", long. 95° 21' 49"); 997-ft., 10-w each.
- McKinney**—WHR-718, Education Service Center Region 10, Box 831300, 400 E. Spring Valley, Richardson, TX 75083-1300. Channels G-1-4 at 0.75-mi. SW of desert, approx. 0.3-mi. N of Hwy. 121 (lat. 33° 22' 54", long. 96° 24' 45"); 450-ft., 10-w each.
- Mesquite**—KHS-78, Mesquite Independent School District, 405 E. Davis St., Mesquite, TX 75149. Channels D-1-3 at 405 E. Davis St. 10-w each.
- Nevada**—WHR-646, Assn. for Higher Education of North Texas, 2601 N. Floyd Rd., Richardson, TX 75080. Channels C-1-4 at intersection of FM 2755 & FM 1138, Nevada (lat. 33° 00' 07", long. 96° 22' 20"); 194-ft., 10-w each.
- Richardson**—WEF-69, Richardson Independent School District, 400 S. Greenville Ave., Richardson, TX 75081. Channels B-1-4 at Hamilton Park School, 8221 Towns St., Dallas (lat. 32° 55' 02", long. 96° 45' 34"); 185-ft., 10-w each.
- San Antonio**—WHR-920, Education Service Center Region 20, 1314 Hinas Ave., San Antonio, TX 78208. Channels B-1-4 at Tower of the Americas, Hemis Fair Plaza (lat. 29° 25' 08", long. 98° 29' 00"); 675-ft., 50-w each. Equipment: ITS transmitter; Bogner antenna.
- San Antonio**—KHS-77, Edgewood Independent School District, 6458 W. Commerce St., San Antonio, TX 78227. Channels D-1-4 at 1922 S. General McMullen. 10-w each.
- * **San Antonio**—NEW, Northern Arizona U. Foundation, Box 4114, Flagstaff, AZ 86011. Channels A-1-4 at 310 Villita St., San Antonio (lat. 29° 25' 21", long. 98° 29' 26"); 434-ft., 100-w each.
- * **Terrell**—WHR-836, Education Service Center Region 10, Box 831300, 400 E. Spring Valley, Richardson, TX 75083-1300. Channels G-1-4 at 1.5-mi. S of Hwy. 429 (lat. 32° 46' 14", long. 96° 10' 33"); 262-ft., 10-w each.

UTAH

Magna—WHR-624, U. of Utah, 204 Talmage Bldg., Salt Lake City, UT 84112. Channels B-1-4 at Mt. Vision, 17-mi. SSW of Salt Lake City (lat. 40° 36' 30", long. 112° 09' 34"); 80-ft., 50-w each.

* **Salt Lake City**—NEW, Hispanic Information & Telecommunications Network Inc., Suite 225, 80 E. 11th St., New York, NY 10003. Channels D-1-4 at 136 East South Temple, Salt Lake City (lat. 40° 46' 09", long. 111° 53' 12"); 505-ft., 10-w each.

* **Salt Lake City**—NEW, Instructional Telecommunications Foundation Inc., Box 6060, Boulder, CO 80306. Channels C-1-4 at Beneficial Life Tower, 36 S. State (lat. 40° 46' 09", long. 111° 53' 17"); 448-ft., 10-w each.

* **Salt Lake City**—NEW, Northern Arizona U. Foundation, Box 4114, Flagstaff, AZ 86011. Channels G-1-4 at 36 South State, Salt Lake City (lat. 40° 46' 09", long. 111° 53' 17"); 458-ft., 100-w each.

VIRGINIA

* **Alexandria**—NEW, Northern Virginia Community College, 4001 Wakefield Chapel Rd., Annandale, VA 22003. Channels A-3-4 (lat. 38° 48' 50", long. 77° 08' 15"); 156-ft., 10-w each.

Arlington—WHB-652, George Mason U. Foundation Inc., 4400 University Dr., Fairfax, VA 22303. Channels C-1-4 at 3800 Fairfax Dr., Arlington (lat. 38° 52' 55", long. 77° 06' 20"); 218-ft., 10-w each.

* **Brook Vale**—WHQ-200, Center for Excellence Inc., Box 158, Williamsburg, VA 23185. Channels D-1-2 at Brook Vale High School, Brook Vale (lat. 37° 45' 06", long. 76° 25' 00"); 299-ft., 10-w each.

* **Burrowsville**—WHR-501, Center for Excellence Inc., Box 158, Williamsburg, VA 23185. Channel 8-3 at Watertank (Fort

Lee) (lat. 37° 14' 37", long. 77° 20' 42"); 151-ft., 10-w.

* **Chuckatuck & Suffolk**—WHQ-226, Center for Excellence Inc., Box 158, Williamsburg, VA 23185. Channels C-3-4 at Chuckatuck High School, Chuckatuck (lat. 36° 51' 30", long. 76° 35' 00"); 299-ft., 10-w each.

* **Driver (Norfolk)**—WHR-526, National University of the Air Inc., Box 177, Williamsburg, VA 23187. Channels D-1-4 at 1-mi. S of Driver (lat. 36° 48' 32", long. 76° 30' 13"); 504-ft., 10-w each.

Fairfax—WHB-851, U. of Maryland, Glenn L. Martin Engineering Bldg., College Park, MD 20742. Channels E-1-4 at Massey Bldg., 4100 Chain Bridge Rd. (lat. 38° 50' 42", long. 77° 18' 36"); 211-ft., 10-w each. Equipment: Emcee transmitter; Anixter-Mark antenna.

* **Fairfax**—NEW, Northern Virginia Community College, 4001 Wakefield Chapel Rd., Annandale, VA 22003. Channels A-1-2 (lat. 38° 51' 18", long. 72° 22' 28"); 277-ft., 10-w each.

* **Fort Lee**—WHR-503, Center for Excellence Inc., Box 158, Williamsburg, VA 23185. Channel D-4 at Burrowsville Elementary School, Burrowsville (lat. 37° 12' 48", long. 77° 04' 35"); 177-ft., 10-w.

* **Franklin**—NEW, Hampton Roads Educational Telecommunications Assn. Inc., 5200 Hampton Blvd., Norfolk, VA 23508. Channels C-3-4 at De Camp Community College (lat. 36° 40' 16", long. 76° 56' 30"); 204-ft., 10-w each.

* **Franklin & surrounding Southampton County**—WHG-413, Center for Excellence Inc., Box 158, Williamsburg, VA 23185. Channels G-1-2 at Hayden High School, Franklin (lat. 36° 39' 55", long. 76° 55' 36"); 299-ft., 10-w each.

* **James City**—WHB-837, Center for Excellence Inc., Box 158, Williamsburg, VA 23185. Channel G-1 at Lafayette High School, Long Hill Rd., Williamsburg (lat. 37° 18' 54", long. 76° 45' 53"); 82-ft., 0.1-w.

* **James Crossroads & surrounding Northampton County**—WHG-412, Center for Excellence Inc., Box 158, Williamsburg, VA 23185. Channels B-1-2 at Northampton High School, James Crossroads High School, James Crossroads (lat. 37° 21' 39", long. 75° 56' 26"); 299-ft., 10-w each.

* **King Williams**—WHF-243, Center for Excellence Inc., Box 158, Williamsburg, VA 23185. Channels A-1-2 at King William County High School (lat. 37° 44' 25", long. 77° 07' 49"); 50-w each.

* **Lynchburg**—WHR-794, Blue Ridge ETV Assn., Box 13246, Roanoke, VA 24032. Channels G-3-4 at Tobacco Row Mountain (lat. 37° 33' 46", long. 79° 11' 38"); 85-ft., 10-w each.

* **Lynchburg**—WHR-507, Liberty U. Inc., 3765 Chandlers Mountain Rd., Lynchburg, VA 24506. Channels A-1-4 at 3765 Chandlers Mountain Rd., Lynchburg (lat. 37° 21' 02", long. 79° 11' 04"); 60-ft., 10-w each.

* **Manassas**—NEW, U. of Maryland, Glenn L. Martin Engineering Bldg., College Park,

MD 20742. Channels E-1-4 at Massey Bldg., 4100 Chain Bridge Rd., Fairfax (lat. 38° 50' 42", long. 77° 18' 36"); 10-w each.

* **Mathews County**—WHG-411, Center for Excellence Inc., Box 158, Williamsburg, VA 23185. Channels F-3-4 at Hunter High School, Mathews (lat. 37° 26' 06", long. 76° 19' 42"); 299-ft., 10-w each.

* **Merrifield**—WHG-349, Central Virginia Educational TV Corp., 23 Sesame St., Richmond, VA 23235. Channels G-1-2 at intersection of Rte. 29-211 & Hwy. 495 near Merrifield (lat. 38° 52' 28", long. 77° 13' 24"); 300-ft., 10-w each.

* **Norfolk**—WHG-539, Hampton Roads Educational Telecommunications Assn. Inc., 5200 Hampton Blvd., Norfolk, VA 23508. Channels E-1-4 at 5200 Hampton Blvd., Norfolk (lat. 36° 53' 21", long. 76° 18' 10"); 106-ft., 10-w each.

* **Norfolk**—NEW, Hispanic Information & Telecommunications Network Inc., Suite 225, 80 E. 11th St., New York, NY 10003. Channels B-3-4 at 1-mi. S of Driver (lat. 36° 48' 32", long. 76° 30' 13"); 508-ft., 10-w each.

* **Norfolk**—NEW, National Conference on Citizenship, Suite 1250, 1133 15th St. NW, Washington, DC 20005. Channels B-1-4 at 2600 Washington Ave. (lat. 36° 58' 43", long. 76° 25' 51"); 149-ft., 10-w each.

* **Onancock**—WHN-710, Center for Excellence Inc., Box 158, Williamsburg, VA 23185. Channels E-1-2 at Dnancock High School, Onancock (lat. 37° 42' 33", long. 75° 44' 56"); 100-ft., 10-w each.

Reston—WHR-687, Central Virginia ETV Corp., 8101 A Lee Hwy., Falls Church, VA 22042. Channels G-1-2 at Reston International Center, 11800 Sunrise Valley (lat. 38° 57' 00", long. 77° 21' 18"); 177-ft., 1-w each. Equipment: Comwave transmitter; Andrew antenna.

Richmond—WHG-238, Central Virginia ETV Corp., 23 Sesame St., Richmond, VA 23235. Channels E-1-2 at 23 Sesame St., Richmond (lat. 37° 30' 46", long. 77° 36' 06"); 5-w each.

* **Richmond**—WHQ-227, Center for Excellence Inc., Box 158, Williamsburg, VA 23185. Channels C-1-2 at 3914 Wistar Rd., Richmond (lat. 37° 37' 21", long. 77° 30' 03"); 299-ft., 10-w each.

* **Richmond**—NEW, National Conference on Citizenship, Suite 1250, 1133 15th St. NW, Washington, DC 20005. Channels D-1-4 at 1.5-mi. SW of Richmond (lat. 37° 30' 31", long. 77° 34' 37"); 351-ft., 10-w each.

* **Roanoke**—WHR-795, Blue Ridge ETV Assn., Box 13246, Roanoke, VA 24032. Channels C-1-2 at atop Poor Mountain (lat. 37° 11' 55", long. 80° 09' 02"); 75-ft., 10-w each.

Rosstyn—WHB-836, George Mason U. Foundation Inc., 4400 University Dr., Fairfax, VA 22303. Channels F-1-4 at 1000 Wilson Blvd., Arlington (lat. 38° 53' 40", long. 77° 04' 13"); 318-ft., 10-w each.

* **Rosstyn**—NEW, Greater Washington Educational Telecommunications Inc., 3620 S. 27th St., Arlington, VA 22206. Channels

Instructional Television—Virginia

B-1-4 at Key Bridge Marriott Hotel, Rosslyn (lat. 38° 54' 00", long. 77° 04' 24"); 164-ft., 10-w each.

★ **Sussex County**—WGH-414, Center for Excellence Inc., Box 158, Williamsburg, VA 23185. Channels B-1-2 at Central High School, Sussex (lat. 36° 55' 10", long. 77° 15' 22"); 299-ft., 10-w each.

★ **Virginia Beach**—WHF-232, Center for Excellence Inc., Box 158, Williamsburg, VA 23185. Channels A-1-2 at Kempsville Union High School (lat. 36° 50' 40", long. 76° 09' 40"); 50-w each.

★ **West Point**—WHF-233, Center for Excellence Inc., Box 158, Williamsburg, VA 23185. Channels A-1-2 at Kempsville Union High School (lat. 37° 33' 22", long. 76° 46' 49"); 299-ft., 50-w each.

★ **Williamsburg**—WGZ-628, Center for Excellence Inc., Box 158, Williamsburg, VA 23185. Channel C-2 at Ironbound Rd. behind Berkeley School, Williamsburg (lat. 37° 16' 24", long. 76° 44' 06"); 240-ft., 50-w.

★ **Williamsburg**—WHF-231, Center for Excellence Inc., Box 158, Williamsburg, VA 23185. Channel A-1 at Ironbound Rd. behind Berkeley School, Williamsburg (lat. 37° 16' 24", long. 76° 44' 06"); 150-ft., 0.1-w.

★ **Williamsburg**—WHF-350, Center for Excellence Inc., Box 158, Williamsburg, VA 23185. Channels G-3-4 at 0.32-mi. NW of intersection of Hiden Blvd. & US 60, Warwick Blvd., Newport News (lat. 37° 04' 21", long. 76° 29' 51"); 50-w each.

WASHINGTON

★ **Camus**—NEW, National Conference on Citizenship, Suite 1250, 1133 15th St. NW, Washington, DC 20005. Channels D-1-4 at Livingston Mountain, Camus (lat. 45° 40' 39", long. 122° 22' 23"); 50-ft., 10-w each.

★ **Everett**—NEW, National Conference on Citizenship, Suite 1250, 1133 15th St. NW, Washington, DC 20005. Channels D-1-4 at 3106 Densmore, Everett (lat. 48° 01' 28", long. 122° 06' 41"); 130-ft., 10-w each.

★ **Seattle**—WHR-528, KCTS Assn., 401 Mercer St., Seattle, WA 98109. Channels A-1-4 at KCTS-TV transmitter site, Seattle (lat. 47° 36' 57", long. 122° 18' 27"); 305-ft., 10-w each.

★ **Seattle**—WHR-622, KCTS Assn., 401 Mercer St., Seattle, WA 98109. Channels B-1-4 at KCTS-TV transmitter site, 18th & E. Madison Sts., Seattle (lat. 47° 36' 58", long. 122° 18' 28"); 305-ft., 10-w each.

★ **Spokane**—WHR-529, Washington State U., Pullman, WA 99164. Channels A-1-4 at KSPS-TV transmitter site, Spokane (lat.

47° 34' 34", long. 117° 17' 58"); 100-ft., 10-w each.

WISCONSIN

★ **Appleton**—WHR-786, Wisconsin Educational Communications Board, 3319 W. Beltline Hwy., Madison, WI 53713-2899. Channels D-1-2 at Fox Valley Tech. Institute, 1825 N. Bluemound Rd., Appleton (lat. 44° 17' 00", long. 88° 27' 30"); 70-ft., 10-w each.

★ **Cato**—WHR-921, Lakeshore Technical College, 1290 North Ave., Cleveland, WI 53015. Channel B-3 at 1290 North Ave., Cleveland (lat. 43° 55' 30", long. 87° 45' 06"); 100-ft., 10-w.

★ **Chilton**—WHR-591, Wisconsin Educational Communications Board, 3319 W. Beltline Hwy., Madison, WI 53713-2899. Channels A-1-4 at 6-mi. W of Chilton on Tower Rd., Chilton (lat. 44° 01' 42", long. 88° 17' 08"); 455-ft., 10-w each.

★ **Eau Claire**—WHR-648, Wisconsin Educational Communications Board, 3319 W. Beltline Hwy., Madison, WI 53713-2899. Channels A-1-4 at old WEAU-TV tower, Hastings Way & Clairmont Ave., Eau Claire (lat. 44° 47' 58", long. 91° 27' 59"); 350-ft., 10-w each.

★ **Eau Claire**—WHR-849, Wisconsin Educational Communications Board, 3319 W. Beltline Hwy., Madison, WI 53713-2899. Channel D-1 at District 1 Technical Institute, 620 W. Clairmont Ave., Eau Claire (lat. 44° 47' 39", long. 91° 30' 20"); 45-ft., 10-w.

★ **Fennimore**—WHR-855, Wisconsin Educational Communications Board, 3319 W. Beltline Hwy., Madison, WI 53713. Channel D-4 at atop Fennimore Technical School (lat. 42° 58' 36", long. 90° 38' 13"); 45-ft., 10-w. Equipment: Emcee transmitter; Anixter-Mark antenna.

★ **Green Bay**—WHR-632, Wisconsin Educational Communications Board, 3319 W. Beltline Hwy., Madison, WI 53713-2899. Channels C-1-4 at 4-mi. E of De Pere, Scray's Hill (lat. 44° 24' 35", long. 88° 00' 05"); 450-ft., 10-w each.

★ **La Crosse**—WHR-576, State of Wisconsin Educational Communications Board, 3319 W. Beltline Hwy., Madison, WI 53713. Channels A-1-4 at 700 West Ave. (lat. 43° 48' 15", long. 91° 14' 30"); 145-ft., 10-w each. Equipment: Emcee transmitter; Bogner antenna.

★ **Madison**—WHR-671, Area Vocational, Technical & Adult Education, 3550 Anderson St., Madison, WI 53704. Channels G-1-4 at 5702 Tokay Blvd. (lat. 43° 03' 18", long. 89° 28' 42"); 1200-ft., 10-w each. Equipment: Emcee transmitter; Bogner antenna.

★ **Madison**—WHR-906, State of Wisconsin Educational Communications Board, 3319 W. Beltline Hwy., Madison, WI 53713.

Channel C-4 at 3319 W. Beltline Hwy. (lat. 43° 02' 05", long. 89° 25' 59"); 85-ft., 1-w. Equipment: Emcee transmitter; Anixter antenna.

★ **Madison**—WHR-907, State of Wisconsin Educational Communications Board, 3319 W. Beltline Hwy., Madison, WI 53713. Channel C-3 at 600 Highland Ave., Madison (lat. 43° 04' 35", long. 89° 25' 54"); 188-ft., 1-w. Equipment: Emcee transmitter; Anixter antenna.

★ **Madison**—WHR-626, Wisconsin Educational Communications Board, 3319 W. Beltline Hwy., Madison, WI 53713-2899. Channels B-1-4 at Tokay Blvd., Madison (lat. 43° 05' 00", long. 89° 27' 30"); 200-ft., 100-w each.

★ **Madison**—NEW, Area Vocational, Technical & Adult Education District No. 4, 211 N. Carroll, Madison, WI 53703. Channels D-1-4 at 3550 Anderson St., Truax Campus, Madison (lat. 43° 07' 16", long. 89° 19' 45"); 62-ft., 10-w each.

★ **Milwaukee**—KHF-80, Milwaukee Board of School Directors, 5225 W. Vliet St., Milwaukee, WI 53208. Channels B-1-4 at Milwaukee Public Schools Administration Bldg., Vliet St. (lat. 43° 02' 54", long. 87° 58' 46"); 10-w each.

★ **Milwaukee**—WHR-514, Network for Instructional TV Inc., Box 177, Williamsburg, VA 23187. Channels A-1-4 at First Wisconsin Center, Milwaukee (lat. 43° 02' 18", long. 87° 54' 05"); 598-ft., 10-w each.

★ **Milwaukee**—WDG-56, Regents of U. of Wisconsin-Milwaukee, Instructional Media Laboratory, 318 Mitchell Hall, Milwaukee, WI 53201. Channels D-1-4 at Sandberg Hall Campus of U. of Wisconsin-Milwaukee (lat. 43° 04' 42", long. 87° 52' 56.5"); 457-ft., 10-w each.

★ **Milwaukee**—WHR-542, Board of Vocational, Technical & Adult Educ. Channels F-1-4 at 1015 N. 6th St., Milwaukee (lat. 43° 02' 39", long. 87° 55' 16"); 204-ft., 10-w each.

★ **Milwaukee**—WHR-810, Wisconsin Educational Communications Board, 3319 W. Beltline Hwy., Madison, WI 53713-2899. Channels G-1-4 at First Wisconsin Center, 777 E. Wisconsin Ave., Milwaukee (lat. 43° 02' 10", long. 87° 54' 05"); 581-ft., 100-w each.

★ **Milwaukee**—NEW, National Conference on Citizenship, Suite 1250, 1133 15th St. NW, Washington, DC 20005. Channels C-1-4 at 235 N. Water St., Milwaukee (lat. 43° 02' 10", long. 87° 54' 05"); 594-ft., 10-w each.

★ **Milwaukee (Wood)**—WAU-27, Milwaukee Regional Medical ITV Station Inc., Lutheran Hospital of Milwaukee, 2200 W. Kilbourne Ave., Milwaukee, WI 53233. Channels E-1-2 at V.A. Hospital, 5000 W. National Ave. (lat. 43° 01' 17", long. 87° 58' 35"); 219-ft., 10-w each.

★ **Park Falls**—WHR-628, Wisconsin Educational Communications Board, 3319 W. Beltline Hwy., Madison, WI 53713-2899. Channels B-1-4 at 8.6-mi. E of City Hall heading N 84°T, Park Falls (lat. 45° 56' 43", long. 90° 16' 28"); 300-ft., 10-w each.

★ **Platteville**—WHR-630, Wisconsin Educational Communications Board, 3319 W. Beltline Hwy., Madison, WI 53713-2899. Channels B-1-4 at Pioneer Hall, Platteville (lat. 42° 43' 56", long. 90° 29' 09"); 100-ft., 10-w each.

★ **Platteville**—WHR-860, Wisconsin Educational Communications Board, 3319 W. Beltline Hwy., Madison, WI 53713. Channel D-1 at 950 Jay St., atop Pioneer Hall (lat. 42° 43' 56", long. 90° 29' 09"); 100-ft., 1-w. Equipment: Emcee transmitter; Anixter-Mark antenna.

★ **Rhineland**—WHR-856, Wisconsin Educational Communications Board, 3319 W. Beltline Hwy., Madison, WI 53713-2899. Channels B-1-4 at Nicolet Co. & Technical Institute, Hwy. G South, Communications Bldg., Rhineland (lat. 45° 36' 41", long. 89° 25' 17"); 150-ft., 10-w each.

★ **Sheboygan**—WHR-458, Lakeshore Technical Institute, 1290 North Ave., Cleveland, WI 53015. Channels G-1-4 at W78AJ tower, Sheboygan Falls (lat. 43° 42' 12", long. 87° 45' 09"); 100-ft., 10-w each.

★ **Somers**—WHR-766, Wisconsin Educational Communications Board, 3319 W. Beltline Hwy., Madison, WI 53713-2899. Channels A-1-4 at 2.3-mi. SE of Somers (lat. 42° 37' 01", long. 87° 52' 28"); 275-ft., 10-w each.

★ **Wausau**—WHR-580, Wisconsin Educational Communications Board, 3319 W. Beltline Hwy., Madison, WI 53713-2899. Channels A-1-4 at Rib Mountain State Park, 4-mi. SW of Wausau (lat. 44° 55' 14.3", long. 89° 41' 30.6"); 300-ft., 10-w each.

★ **Wausau**—WHR-799, Wisconsin Educational Communications Board, 3319 W. Beltline Hwy., Madison, WI 53713-2899. Channel D-2 at 1000 Campus Dr., Wausau (lat. 44° 59' 11", long. 89° 38' 39"); 55-ft., 10-w.

★ **Wausau**—NEW, North Central Technical Institute, 100 Campus Dr., Wausau, WI 54401-1899. Channel G-1 at NE corner of W. Wausau Ave., Wausau (lat. 44° 58' 30", long. 89° 40' 09"); 200-ft., 100-w.

VIRGIN ISLANDS

★ **Charlotte Amalie**—WHR-908, College of the Virgin Islands, St. Thomas, VI 00801. Channel C-1 at Hawk Hill (lat. 18° 21' 16", long. 64° 58' 34"); 60-ft., 10-w.

★ **Friedensfeld**—NEW, College of the Virgin Islands, St. Thomas, VI 00801.

Foreign Language Programming on U.S. Commercial TV Stations

- KTBY, Anchorage, AK**—Spanish 1 hour per week
- KOLD-TV, Tucson, AZ**—Spanish 30 minutes per week
- KDTU-TV, Tucson, AZ**—Spanish 1 hour per week
- KPOL, Tucson, AZ**—Spanish 2 hours per week
- KYEL-TV, Yuma, AZ**—Spanish 30 minutes per week
- KDOC-TV, Anaheim, CA**—German, Israeli, Japanese, Spanish, total 24 hours per week
- KECY-TV, El Centro, CA-Yuma, AZ**—Spanish 30 minutes per week
- KTLA, Los Angeles, CA**—Spanish 20 hours per week
- KCSO, Modesto, CA**—Spanish 86 hours per week
- KADY-TV, Oxnard, CA**—Spanish 30 minutes per week
- KSMS-TV, Salinas-Monterey, CA**—Spanish 168 hours per week
- KSCI, San Bernardino-Los Angeles, CA**—Japanese 16 hours, Korean 16.5 hours, Chinese 16 hours, Vietnamese 1.5 hours, Persian 14 hours, Cambodian 30 minutes, Hindu 1.5 hours, French 8 hours per week
- KTSF, San Francisco, CA**—Chinese 19 hours, Japanese 16 hours, Korean 8 hours, 12 others. Total 77 hours per week
- KSTS, San Jose, CA**—Spanish 97 hours per week
- KMSG-TV, Sanger, CA**—Spanish 21 hours, Japanese 1 hour per week
- KFTL, Stockton, CA**—Spanish 2 hours per week
- XEWF-TV, Tijuana, Mexico-San Diego, CA**—Spanish 84 hours per week
- KPST-TV, Vallejo, CA**—Chinese 3.5 hours per week
- KKTV, Colorado Springs-Pueblo, CO**—Spanish 30 minutes per week
- KDVR, Denver, CO**—Spanish 2 hours per week
- KUBD, Denver, CO**—Spanish 11 hours per week
- WFSS, Hartford, CT**—Spanish 30 minutes per week
- WHCT-TV, Hartford, CT**—Spanish 1 hour per week
- WVIT, New Britain-Hartford, CT**—Spanish 1 hour per week
- WTGI-TV, Wilmington, DE**—Spanish 35 hours, Italian 14 hours, Korean 28 hours per week
- WTGL-TV, Cocoa, FL**—Spanish 2 hours per week
- WCIX, Miami, FL**—Spanish 30 minutes per week
- WHFT, Miami, FL**—Spanish 1.5 hours, French 1.5 hours per week
- WAGA-TV, Atlanta, GA**—Spanish 30 minutes per week
- KBFD, Honolulu, HI**—Korean 72 hours, Chinese 5 hours, Japanese 2 hours per week
- KHAI-TV, Honolulu, HI**—Japanese 30 hours, Filipino 10 hours per week
- KHNL, Honolulu, HI**—Japanese 6 hours, Chinese 2 hours per week
- WCFC-TV, Chicago, IL**—Spanish 3.5 hours, Greek 1 hour, Italian 1 hour per week
- WFLD, Chicago, IL**—Spanish 1 hour per week
- WGN-TV, Chicago, IL**—Spanish 30 minutes per week
- WSNS-TV, Chicago, IL**—All Spanish Language 168 hours per week
- KLFY-TV Lafayette, LA**—Rosary (French) 1 hour, Passe Partout (French) 2.5 hours per week
- KADN, Lafayette, LA**—French 1 hour per week
- WNOL-TV, New Orleans, LA**—French 1 hour per week
- WJZ-TV, Baltimore, MD**—Spanish 30 minutes per week
- WLVI-TV, Cambridge-Boston, MA**—Spanish 1 hour per week
- WHSN Marlborough, MA**—Arabic 1 hour per week
- WLUC-TV Marquette, MI**—Finnish 1 hour per week
- KNLJ, Jefferson City, MO**—Spanish 30 minutes per week
- KYFC Kansas City, MO**—Spanish 30 minutes per week
- KNLC, St. Louis, MO**—Spanish 1 hour per week
- KOAT-TV, Albuquerque, NM**—Spanish 30 minutes per week
- KNAT Albuquerque, NM**—Spanish 1.5 hours per week
- KVIO-TV, Carlsbad, NM**—Spanish 2.5 hours per week
- KRPV Roswell, NM**—Spanish 4 hours per week
- KCHF, Santa Fe, NM**—Spanish 2 hours per week
- KWNM-TV Silver City, NM**—Spanish 30 minutes per week
- KREN-TV, Reno, NV**—Spanish 80 hours per week
- WNJU New York, NY-Newark, NJ**—Spanish 78.5 hours, Hindu 2.5 hours, Japanese 6 hours, Greek 3.5 hours per week
- WTVG, Toledo, OH**—Spanish 30 minutes per week
- WFMZ-TV Allentown, PA**—Spanish 1 hour per week
- WPCB-TV, Greensburg-Pittsburgh, PA**—Greek 1 hour, Italian 1 hour per week
- WJAR, Providence, RI**—Portuguese 30 minutes, Spanish 30 minutes per week
- KLJ Baytown, TX**—Spanish 3 hours, Vietnamese 30 minutes per week
- KVED, Brownsville, TX**—Spanish 3 hours per week
- KIII Corpus Christi, TX**—Spanish 1.5 hours per week
- KRIS-TV, Corpus Christi, TX**—Spanish 30 minutes per week
- KVIA-TV El Paso, TX**—Spanish 2 hours per week
- KOBC-TV, El Paso, TX**—Spanish 30 minutes per week
- KTMD Galveston, TX**—Spanish 121 hours, Chinese 2 hours per week
- KBET-TV, Harlingen, TX**—Spanish 1 hour per week

Foreign Language Programming

KTRK-TV Houston, TX—Spanish (bi-lingual) 1 hour per week

KGNS-TV, Laredo, TX—Spanish 11.5 hours per week

KAMC Lubbock, TX—Spanish 30 minutes per week

KJTV, Lubbock, TX—Spanish 2 hours per week

KCBD-TV Lubbock, TX—Spanish 30 minutes per week

KPEJ, Odessa, TX—Spanish 2 hours per week

KIDY San Angelo, TX—Spanish 1 hour per week

KSAT-TV, San Antonio, TX—Spanish 2.5 hours per week

KWEX-TV San Antonio, TX—Spanish 148 hours per week

KVCT, Victoria, TX—Spanish 3 hours per week

KRGV-TV Westaco, TX—Spanish 1.75 hours per week

WTKK, Manassas, VA—Korean 3 hours per week

WLYJ, Clarksburg, WV—Italian 2 hours per week

WPRV-TV Fajardo, PR—Spanish 26 hours per week

WSVI Christiansted, VI—Spanish 2.5 hours per week

Foreign Language Programming on U.S. Public/Educational TV Stations

KYUK-TV Bethel, AK—Eskimo 3 hours per week

KUAF-TV, Tucson, AZ—Spanish 30 minutes per week

KRCB-TV, Cotati, CA—Spanish 30 minutes per week

KMTF, Fresno, CA—French 13 hours per week

KLCS Los Angeles, CA—German 30 minutes, French 1 hour per week

KNXT, Visalia, CA—Spanish, Hmong, Lao, Portugese. Total 10 hours per week

WLRN-TV, Miami, FL—Spanish 6 hours per week

WXEL-TV, West Palm Beach, FL—Spanish 4 hours per week

KGTF, Agana, GU—Filipino 1 hour per week

KOOD, Hays-Russell-Great Bend-Salina, KS—German 5 hours, Spanish 3 hours per week

KTWU, Topeka, KS—Spanish 30 minutes per week

KLPA-TV, Alexandria, LA—French 1.5 hours per week

WLPB-TV, Baton Rouge, LA—French 1.5 hours per week

KLPB-TV, Lafayette, LA—French 1.5 hours per week

KLTL-TV, Lake Charles, LA—French 1.5 hours per week

WLAE-TV, New Orleans, LA—German 30 minutes, Spanish 30 minutes per week

KLTS-TV, Shreveport, LA—French 1.5 hours per week

WNJT, Trenton, NJ—Spanish 1 hour per week

KRWG-TV, Las Cruces, NM—Spanish 1 hour per week

WMHX, Albany-Schenectady, NY—French 1 hour, German 1 hour, Russian 1 hour, Spanish 1 hour per week

WNYC-TV New York, NY—Italian 16 hours, Japanese 12 hours, Korean 4.5 hours per week

WNYE-TV, New York, NY—Chinese 6 hours, Korean 6 hours per week

WXXI-TV Rochester, NY—Spanish 1 hour per week

WMHT Schenectady-Albany-Troy, NY—French 1 hour per week

KXON-TV Claremore, OK—Spanish 2 hours per week

WLVT-TV, Allentown-Bethlehem-Easton, PA—Spanish 30 minutes per week

WQLN Erie, PA—Spanish 1 hour per week

WMTJ, Fajardo, PR—English 51 hours, Spanish 117 hours, French 1 hour per week

WQTO Ponce, PR—English 12.5 hours, Spanish 29 hours per week

WCTE, Cookeville, TN—Spanish 30 minutes, German 30 minutes per week

KEDT Corpus Christi, TX—Spanish 1.5 hours per week

KOTN, Denton, TX—Spanish 1 hour per week

KMBH, Harlingen, TX—Spanish 4.5 hours per week

WNVC Fairfax, VA—Chinese 5 hours, Japanese 2 hours, Farsi 5 hours, Indian 3 hours, Korean 4 hours, Spanish 30 minutes, Italian 1 hour, Pakistan 2 hours, Vietnamese 1 hour per week

WMVT Milwaukee, WI—Spanish 2 hours per week

WNPB-TV, Morgantown, WV—French 30 minutes, Spanish 30 minutes per week

Canadian Television Directory

Covering All Stations in Operation August 1988

For Description of BBM Survey Methods, see Explanatory Section at the beginning of this Volume. Repeater stations are listed at the end of each Province alphabetically by city of license, with call letters, channel number, licensee, station or network repeated (in parentheses) & power.

ALBERTA

CBRT

Calgary

(Ch. 9)

English Outlet

Network Service: CBC.

Licensee: Canadian Bcstg. Corp., 1500 Bronson Ave., Ottawa, Ont.

Studio: 1724 Westmount Blvd., Box 2640, Calgary, Alta. T2P 2M7.

Telephone: 403-283-8361. **Telex:** 038-21604.

Technical Facilities: Channel No. 9 (186-192 MHz). Authorized power: 178-kw visual, 35.60-kw aural. Antenna: 1135-ft. above av. terrain, lat. 51° 03' 54", long. 114° 12' 47".

Transmitter: Calgary.

AM Affiliate: CBR, 50-kw, 1010 kHz.

FM Affiliate: CBR-FM, 100-kw, 102.1 MHz.

Ownership: Canadian Bcstg. Corp.

Began Operation: September 1, 1975.

Represented (sales): CBC National Selective Television Sales (Canada); Canadian Standard Broadcast Sales Inc. (U.S.).

Personnel:

PAT REILLY, director of television.

MARTY RAINE, plant manager.

B. SHIELL, sales manager.

MARGARET McLACHLAN, regional manager, communications.

Rates: Available on request.

BBM Weekly Reach (Spring 1988): 698,000.

CFAC-TV

Calgary

(Ch. 2)

Network Service: None, independent.

Licensee: Calgary Television Ltd., 222 23rd St. NE, Calgary, Alta. T2E 7N2.

Studio: 222 23rd St. NE, Calgary, Alta. T2E 7N2.

Telephone: 403-248-2727. **Telex:** 038-22549.

Technical Facilities: Channel No. 2 (54-60 MHz). Authorized power: 100-kw visual, 20-kw aural. Antenna: 989-ft. above av. terrain, 633-ft. above ground, 4808-ft. above sea level, lat. 51° 04' 24", long. 114° 15' 34".

Transmitter: Old Banff Coach Rd.

News Service: Global Co-op.

Ownership: Selkirk Communications Ltd.

Began Operation: October 2, 1954.

Represented (sales): Ail-Canada Radio & Television Ltd.

1989 Edition

Personnel:

DAVE PENN, president.

NOEL WAGNER, vice president & general manager.

DAVE BATES, vice president, sales.

WILLIAM McCAMBLY, vice president, engineering.

GUS DOWNE, vice president, finance.

BOYD ASH, program & marketing director.

Highest 30 Sec. Rate: \$800.

BBM Weekly Reach (Spring 1988): 857,000.

CFCN-TV

Calgary

(Ch. 4)

Network Service: CTV.

Licensee: CFCN Television, Broadcast House.

Studio: Broadcast House, Postal Station E, Calgary, Alta. T3C 3L9.

Telephone: 403-246-7111. **Telex:** 038-21637.

Technical Facilities: Channel No. 4 (66-72 MHz). Authorized power: 100-kw visual, 50-kw aural. Antenna: Directional, 700-ft. above av. terrain, 515-ft. above ground, 4440-ft. above sea level, lat. 51° 03' 37", long. 114° 10' 13".

Transmitter: Broadcast House, Calgary.

AM Affiliate: CFCN, 50-kw, 1060 kHz.

News Services: Broadcast News, Canadian Press.

Ownership: CFCN Communications Ltd.

Began Operation: September 9, 1960.

Represented (sales): Paul Mulvihill Limited (Toronto, Montreal & Vancouver); Brydson Spot Sales Inc. (U.S.).

Personnel:

E. W. (TED) CHAPMAN, president, CFCN Communications Ltd.

TERRY COLES, president & general manager, TV division.

BRUCE NELSON, vice president, programming.

RICHARD COLEMAN, director of engineering.

KEN DEGERNESS, vice president, operations.

GEORGE GONZO, vice president, sales.

GLEN GRICE, retail sales manager.

PAULA HYMAN, traffic manager.

Highest 30 Sec. Rate: \$1700.

BBM Weekly Reach (Spring 1988): 926,000.

CBXFT

Edmonton

(Ch. 11)

French Outlet

Network Service: SRC.

Licensee: Societe Radio-Canada, 1500 Bronson Ave., Ottawa, Ont.

Canadian TV Stations—Alberta

Studio: 8861 75th St., Edmonton.

Mailing Address: Box 555, Edmonton, Alta. T5J 2P4.

Telephone: 403-468-7500. **Telex:** 0372-287.

Technical Facilities: Channel No. 11 (198-204 MHz). Authorized power: 90-kw visual, 9-kw aural. Antenna: Omnidirectional, 474-ft. above av. terrain, 385-ft. above ground, 2785-ft. above sea level, lat. 53° 30' 53", long. 113° 17' 07".

Transmitter: 8-mi. SE of Edmonton.

AM Affiliate: CHFA, 10-kw, 680 kHz (CBC).

Ownership: Societe Radio-Canada.

Began Operation: March 1, 1970.

Personnel:

P. DUMAINE, regional director of French services in Alberta.

HUGETTE GRENIER, sales manager.

LISETTE VIENNE, regional communications manager.

DENIS LORD, director of television.

D. COLLETTE, director of radio.

Rates: No rate card available; carries network commercials.

BBM Weekly Reach (Spring 1988): 28,000.

CBXT Edmonton

(Ch. 5)

English Outlet

Network Service: CBC.

Licensee: Canadian Bcstg. Corp., 1500 Bronson Ave., Box 8478, Ottawa, Ont. K1G 3J5.

Studio: 8861 75th St., Edmonton, Alta. T6C 4G8.

Telephone: 403-468-7500.

Technical Facilities: Channel No. 5 (76-82 MHz). Authorized power: 318-kw visual, 34.30-kw aural. Antenna: 669-ft. above av. terrain, 580-ft. above ground, 2980-ft. above sea level, lat. 53° 30' 53", long. 113° 17' 07".

Transmitter: Sherwood Park.

AM Affiliate: CBX, 50-kw (DA-2), 740 kHz (CBC).

FM Affiliate: CBX-FM, 40-kw, 90.9 MHz.

Ownership: Canadian Bcstg. Corp.

Began Operation: October 1, 1961.

Represented (sales): CBC National Selective Television Sales (Canada); Canadian Standard Broadcast Sales Inc. (U.S.).

Personnel:

HAROLD REDEKOPP, regional director for the Province of Alberta.

GORDON KENT, regional sales manager, Edmonton.

R. DUTKA, regional engineer.

KATHIE KONARZEWSKI, supervisor of communications, Edmonton.

JOHN McQUAKER, director of television.

FRED JONES, plant manager, television.

Rates: Available on request.

BBM Weekly Reach (Spring 1988): 903,000.

CFRN-TV Edmonton

(Ch. 3)

Network Service: CTV.

Licensee: Sunwapta Bcstg. Ltd., Postal Station E, Broadcast House, Edmonton, Alta. T5P 4C2.

B-212

Studio: 18520 Stony Plain Rd., Edmonton.

Telephone: 403-483-3311. **Telex:** 037-2257. **Fax:** 403-486-5121.

Technical Facilities: Channel No. 3 (60-66 MHz). Authorized power: 250-kw visual, 50-kw aural. Antenna: 720-ft. above av. terrain, 800-ft. above ground, 3166-ft. above sea level, lat. 53° 23' 06", long. 113° 12' 48".

Transmitter: Looma, Alta., 7-mi. SE of Edmonton.

AM Affiliate: CFRN, 50-kw, 1260 kHz.

FM Affiliate: CKXM, 100-kw, 100.3 MHz (No. 262), 482-ft.

News Services: Broadcast News, Canadian Press.

Ownership: Sunwapta Broadcasting Ltd., subsidiary of Electrohome Ltd.

Began Operation: October 17, 1954.

Represented (sales): Radio-Television Representatives Ltd. (Canada); Harlan G. Oakes & Associates Inc. (U.S. West Coast); Brydson Spot Sales (U.S.).

Personnel:

BRUCE E. COWIE, president.

JACK LITTLE, television station manager.

B. W. HOGLE, news & public affairs manager.

D. J. TROUGHTON, promotion director.

S. L. KNAGA, manager of engineering.

Highest 30 Sec. Rate: \$1800.

BBM Weekly Reach (Spring 1988): 1,120,000.

CITV-TV Edmonton

(Ch. 13)

Network Service: None, independent.

Licensee: Allarcom Ltd.

Studio: 5325 104th St., Edmonton, Alta. T6H 5B8.

Telephone: 403-436-1250. **Telex:** 037-3780.

Technical Facilities: Channel No. 13 (210-216 MHz). Authorized power: 325-kw visual, 32.50-kw aural. Antenna: 1115-ft. above av. terrain, 915-ft. above ground, 3390-ft. above sea level, lat. 53° 23' 06", long. 113° 12' 48".

Ownership: Cathton Holdings Ltd.

Began Operation: September 1, 1974.

Represented (sales): Alexander, Pearson & Dawson Inc.

Personnel:

DOUGLAS M. HOLTBY, president.

Highest 30 Sec. Rate: \$1200.

BBM Weekly Reach (Spring 1988): 1,503,000.

CFAC-TV-7 Lethbridge

(Ch. 7)

Network Service: None, independent.

Licensee: Lethbridge Television Ltd., Box 1120, Lethbridge, Alta. T1J 4A4.

Studio: 1401 28th St. N, Lethbridge.

Telephone: 403-327-1521. **Telex:** 038-49130. **Fax:** 403-320-2620.

Technical Facilities: Channel No. 7 (174-180 MHz). Authorized power: 167-kw visual, 33.40-kw aural. Antenna: 668-ft. above av. terrain, 600-ft. above ground, 3619-ft. above sea level, lat. 49° 46' 47", long. 112° 52' 14".

TV & Cable Factbook No. 57

Transmitter: 1401 28th St. N, Lethbridge.

Multichannel TV Sound: Stereo only.

AM Affiliate: CJOC, 10-kw (5-kw night), 1220 kHz.

News Services: Broadcast News, Canadian Press, Global Co-op, NBC, CNN, CBS, Canada News Wire.

Ownership: Selkirk Communications Ltd.

Began Operation: November 20, 1955.

Represented (sales): All-Canada Radio & Television Ltd.

Personnel:

BOB JOHNSON, president & general manager.
KENDALL GIBSON, operations manager.
RON JOEVENAZZO, director of engineering.
DENNIS MATHEWS, general sales manager.

Highest 30 Sec. Rate (CFAC-TV-7): \$225.

**CITL-TV
Lloydminster**

(Ch. 4)

Network Service: CTV.

Licensee: Mid West Television Ltd., 5026 50th St., Radio-Television Bldg., Lloydminster, Alta.-Sask. T9V 1P3.

Studio: Lloydminster.

Technical Facilities: Channel No. 4 (66-72 MHz). Authorized power: 130-kw visual, 13-kw aural. Antenna: 781-ft. above av. terrain, lat. 53° 23' 47", long. 110° 00' 27".

Ownership: Mid West Television Ltd. Mary L. Shortell, pres.

Personnel:

See CKSA-TV, Lloydminster.

BBM Weekly Reach (Spring 1988): 83,000.

**CKSA-TV
Lloydminster**

(Ch. 2)

Network Service: CBC.

Licensee: Mid West Television Ltd., 5026 50th St., Radio-Television Bldg., Lloydminster, Alta.-Sask. T9V 1P3.

Studio: 5026 50th St., Lloydminster, Alta.-Sask. T9V 1P3.

Telephone: 403-875-3321. **Telex:** 037-49511.

Technical Facilities: Channel No. 2 (54-60 MHz). Authorized power: 116-kw visual, 11.60-kw aural. Antenna: 781-ft. above av. terrain, 708-ft. above ground, 2833-ft. above sea level, lat. 53° 23' 47", long. 110° 00' 27".

AM Affiliate: CKSA, 10-kw, 1080 kHz.

News Service: Canadian Press.

Ownership: Mid West Television Ltd., 100%. Mary L. Shortell, pres.

Began Operation: September 23, 1960.

Represented (sales): All-Canada Radio & Television Ltd.

Personnel:

MARY L. SHORTELL, president.
KEN RUPTASH, general manager.
TONY STAM, chief engineer.

Highest 30 Sec. Rate: \$160.

BBM Weekly Reach (Spring 1988): 110,000.

CHAT-TV

Medicine Hat

(Ch. 6)

Network Service: CBC.

Licensee: Monarch Broadcasting Co. Ltd., 1111 Kingsway SE, Box 1270, Medicine Hat, Alta.

Studio: Redcliff.

Telephone: 403-529-1270. **Fax:** 403-529-1292.

Technical Facilities: Channel No. 6 (82-88 MHz). Authorized power: 30-kw visual, 3-kw aural. Antenna: 700-ft. above av. terrain, 538-ft. above ground, 2742-ft. above sea level, lat. 50° 09' 45", long. 110° 57' 20".

Transmitter: Bowell, Alta.

AM Affiliate: CHAT, 10-kw, 1270 kHz.

News Service: Broadcast News.

Ownership: Monarch Broadcasting Co. Ltd. W. H. Yuill, pres., 100%.

Began Operation: September 14, 1957.

Represented (sales): Premiere Television Sales; Brydson Media Sales International.

Personnel:

DWAINE DIETRICH, vice president.
BRIAN BOLL, general manager.
BOB WERRE, technical director.
KEVIN FREISEN, news director.
PETER BARTH, sales manager.
ROD GUSTAVSON, production manager.
GARY RATHWELL, program manager.

Rates: Available on request.

BBM Weekly Reach (Spring 1988): 56,000.

CKRD-TV

Red Deer

(Ch. 6)

Network Service: CBC.

Licensee: Monarch Broadcasting Ltd., Box 5555, Red Deer, Alta. T4N 5H6.

Studio: Broadcast Center, 2840 Bremner Ave, Red Deer.

Telephone: 403-343-0700.

Technical Facilities: Channel No. 6 (82-88 MHz). Authorized power: 56-kw visual, 5.60-kw aural. Antenna: 980-ft. above av. terrain, 590-ft. above ground, 3940-ft. above sea level, lat. 52° 16' 30", long. 113° 41' 24".

Transmitter: 3.5-mi. E of city limits.

News Service: Broadcast News.

Ownership: Monarch Broadcasting Co. Ltd. W. H. Yuill, pres., 100%.

Began Operation: December 1, 1957.

Represented (sales): Premiere Television Sales (Toronto, Montreal, Winnipeg & Vancouver); WTR Media Sales Inc. (Alberta).

Personnel:

W. H. YUILL, president.
DWAINE DIETRICH, vice president.
BILL BROWN, general manager.
DALE MEYER, retail sales manager.
DOUG COCKS, operations manager.
RUDY BROEMER, technical director.

Rates: Available on request.

BBM Weekly Reach (Spring 1988): 237,000.

Canadian TV Stations—Alberta

ALBERTA REPEATER STATIONS

Alcot Trail—NEW, Ch. 58, Mid West TV Ltd. (CITL-TV, Lloydminster) 10-w.
Alger—CJAB-TV-3, Ch. 47, Alberta Bcstg. Corp. Ltd. (CFRN-TV, Edmonton) 20-w.
Alger—CKAB-TV-3, Ch. 43, Alberta Bcstg. Corp. Ltd. (CBXT, Edmonton) 5-w.
Ashmont—CFRN-TV-4, Ch. 12, Sunwapta Broadcasting Ltd. (CFRN-TV, Edmonton) 14.6-kw.
Athabasca—CBXT-1, Ch. 8, CBC (CBXT, Edmonton) 25.7-kw.
Banff—CBRT-1, Ch. 5, CBC (CBRT, Calgary) 8.9-w.
Banff—CFAC-TV-2, Ch. 13, Calgary Television Ltd. (CFAC-TV, Calgary) 5-w.
Banff—CFCN-TV-2, Ch. 7, CFCN Television Ltd. (CFCN-TV, Calgary) 5-w.
Banff—CKRD-TV-2, Ch. 10, Monarch Cable TV Ltd. (CKRD-TV, Red Deer) 10-w.
Bassano—CFAC-TV-3, Ch. 8, Bassano TV Assn. (CFAC-TV, Calgary) 8.9-w.
Bassano—CFCN-TV-7, Ch. 6, Bassano TV Assn. (CFCN-TV, Calgary) 8.9-w.
Battle River—CBXAT-6, Ch. 9, CBC (CBXT, Edmonton) 8.9-w.
Beavertodge—CBXAT-14, Ch. 4, CBC (CBXT, Edmonton) 10-w.
Bellevue—CBRT-10, Ch. 57, CBC (CBRT, Calgary) 10-w.
Bonnyville—CBXFT-1, Ch. 6, CBC (CBXFT, Edmonton) 67-kw.
Bonnyville—CITL-TV-4, Ch. 7, Mid West TV Ltd. (CITL-TV, Lloydminster) 10-w.
Bonnyville—CKSA-TV-2, Ch. 9, CKSA-TV Ltd. (CKSA-TV, Lloydminster, Alta.-Sask.) 20.75-kw.
Brooks—CFAC-TV-5, Ch. 3, Lethbridge TV Ltd. (CFAC-TV, Lethbridge) 10-w.
Brooks—CFCN-TV-3, Ch. 9, CFCN TV Ltd. (CFCN-TV, Calgary) 5-w.
Burmis—CBRT-8, Ch. 47, CBC (CBRT, Calgary) 588-w.
Burmis—CFAC-TV-4, Ch. 3, Lethbridge TV Ltd. (CFAC-TV, Calgary) 225-w.
Burmis—CFCN-TV-4, Ch. 5, CFCN Television Ltd. (CFCN-TV, Calgary) 200-w.
Calgary—CBRT, Ch. 16, CBC (CBXFT, Edmonton) 2.59-kw.
Cardston—CBRT-12, Ch. 2, CBC (CBRT, Calgary) 8.9-w.
Chateh—CBXAT-7, Ch. 5, CBC (CBXT, Edmonton) 151-w.
Coleman—CBRT-11, Ch. 17, CBC (CBRT, Calgary) 10-w.
Coleman—CFAC-TV-6, Ch. 12, Lethbridge TV Ltd. (CFAC-TV, Lethbridge) 10-w.
Coleman—CKCP-TV-1, Ch. 8, Benevolent & Protective Order of Elks-Canada (CFCN-TV, Calgary) 5-w.
Coronation—CKRD-TV-1, Ch. 10, Monarch Cable TV Ltd. (CKRD-TV, Red Deer) 98-kw.
Coutts/Milk River—CBRT-16, Ch. 4, CBC (CBRT, Calgary) 420-w.
Cowley—CBRT-15, Ch. 27, CBC (CBRT, Calgary) 10-w.
Crimson Lake—CFMH-TV-2, Ch. 9, Rocky Mountain House Chamber of Commerce (CFRN-TV, Edmonton) 5-w.
Daysland—CBXT-11, Ch. 40, CBC (CBXT, Edmonton) 100-w.
Drumheller—CBRT-14, Ch. 3, CBC (CBRT, Calgary) 10-w.
Drumheller—CFAC-TV-1, Ch. 8, Calgary TV Ltd. (CFAC-TV, Calgary) 5-w.
Drumheller—CFCN-TV-6, Ch. 10, CFCN TV Ltd. (CFCN-TV, Calgary) 5-w.
Etzlikom—CBCA-TV-1, Ch. 12, CBC (CHATV, Medicine Hat) 27-kw.
Exshaw—CBRT-3, Ch. 6, CBC (CBRT, Calgary) 1-w.
Exshaw—CHGR-TV-1, Ch. 12, Royal Canadian Legion Branch 179 (CFAC-TV, Calgary) 5-w.
Exshaw—CHGR-TV-2, Ch. 7, Royal Canadian Legion Branch 179 (CFCN-TV, Calgary) 5-w.
Falher—CBXFT-2, Ch. 6, CBC (CBXFT, Edmonton) 3.2-kw.
Forestburg—CBXT-12, Ch. 52, CBC (CBXT, Edmonton) 28.5-kw.
Fort Chipewyan—CBXBT, Ch. 10, CBC (CBUT, Vancouver, B.C.) 8.9-w.
Fort McMurray—CBXFT-6, Ch. 12, CBC (CBXFT, Edmonton) 5.8-kw.
Fort McMurray—CBXT-6, Ch. 9, CBC (CBXT, Edmonton) 5.8-kw.

B-214

Fort McMurray—CHBA-TV, Ch. 7, John G. H. Abbot (CBXT, Edmonton) 1-w.
Fort Vermillion—CBXAT-5, Ch. 11, CBC (CBXT, Edmonton) 4.6-kw.
Fox Creek—CBXT-7, Ch. 5, CBC (CBXT, Edmonton) 10-w.
Fox Lake—CBXAT-10, Ch. 9, CBC (CBXT, Edmonton) 10-w.
Grande Prairie—CBXAT, Ch. 10, CBC (CBXT, Edmonton) 36-kw.
Grande Prairie—CBXFT-8, Ch. 19, CBC (CBXFT, Edmonton) 2.7-kw.
Grande Prairie—CFRN-TV-1, Ch. 13, Sunwapta Bcstg. Ltd. (CFRN-TV, Edmonton) 32-kw.
Gregoire—CJAB-TV-4, Ch. 7, Alberta Bcstg. Corp. Ltd. (CFRN-TV, Edmonton) 5-w.
Gregoire—CKAB-TV-4, Ch. 12, Alberta Bcstg. Corp. Ltd. (CBXT, Edmonton) 5-w.
Grouard Mission—CKHP-TV, Ch. 18, Sunwapta Bcstg. Ltd. (CFRN-TV, Edmonton) 6-kw.
Hand Hills-Drumheller—CFCN-TV-1, Ch. 12, CFCN Television Ltd. (CFCN-TV, Calgary) 40-kw.
Harvie Heights—CBRT-13, Ch. 22, CBC (CBRT, Calgary) 100-w.
High Level—CBXAT-4, Ch. 8, CBC (CBXT, Edmonton) 468-w.
High Prairie—CBXAT-2, Ch. 2, CBC (CBXT, Edmonton) 6.2-kw.
Hinton—CBXFT-7, Ch. 3, CBC (CBXFT, Edmonton) 30-w.
Hinton—CBXT-3, Ch. 8, CBC (CBXT, Edmonton) 350-w.
Jasper—CBXT-4, Ch. 5, CBC (CBXT, Edmonton) 9-w.
Jean Cote—CBXAT-13, Ch. 31, CBC (CBXT, Edmonton) 10-w.
Jean Cote—CBXFT-10, Ch. 40, CBC (CBXFT, Edmonton) 10-w.
Jean D'Or—CBXAT-9, Ch. 13, CBC (CBXT, Edmonton) 28-w.
Lac La Biche—CBXT-5, Ch. 10, CBC (CBXT, Edmonton) 825-w.
Lac La Biche—CFRN-TV-5, Ch. 2, Sunwapta Bcstg. Ltd. (CFRN-TV, Edmonton) 1.225-kw.
Lake Louise—CBRT-4, Ch. 12, CBC (CBRT, Calgary) 10-w.
Lake Louise—CFLL-TV-1, Ch. 6, Lake Louise Community Association (CFCN-TV, Calgary) 1-w.
Lake Louise—CFLL-TV-2, Ch. 7, Lake Louise Community Association (CFAC-TV, Calgary) 1-w.
Lethbridge—CBRT-6, Ch. 10, CBC (CBRT, Calgary) 123-kw.
Lethbridge—CBXFT-3, Ch. 23, CBC (CBXFT, Edmonton) 620-w.
Lethbridge—CFCN-TV-5, Ch. 13, CFCN Television Ltd. (CFCN-TV, Calgary) 57-kw.
Lougheed—CFRN-TV-7, Ch. 7, Sunwapta Bcstg. Ltd. (CFRN-TV, Edmonton) 5-kw.
Manning—CBXAT-3, Ch. 12, CBC (CBXT, Edmonton) 1.77-kw.
Maple Creek—CHATV-2, Ch. 10, Monarch Bcstg. Co. Ltd. (CHATV, Medicine Hat) 40-w.
Meadow Lake—CITL-TV-3, Ch. 3, Mid-West TV Ltd. (CITL-TV, Lloydminster) 10-w.
Medicine Hat—CBXFT-11, Ch. 34, CBC (CBXFT, Edmonton) 619-w.
Medicine Hat—CFCN-TV-8, Ch. 8, CFCN Television Ltd. (CFCN-TV, Calgary) 6.7-kw.
Mildred Lake—CICM-TV-1, Ch. 6, The Muskeg Club (CBXT, Edmonton) 5-w.
Oyen—CFON-TV-1, Ch. 2, Oyen & District TV Assn. (CFCN-TV, Calgary) 1.2-kw.
Oyen—CHATV-4, Ch. 7, Oyen & District TV Assn. (CHATV, Medicine Hat) 5-w.
Peace River—CBXAT-1, Ch. 7, CBC (CBXT, Edmonton) 4.8-kw.
Peace River—CBXFT-5, Ch. 9, CBC (CBXFT, Edmonton) 1.27-kw.
Peace River—CFRN-TV-2, Ch. 3, Sunwapta Bcstg. Ltd. (CFRN-TV, Edmonton) 2.4-kw.
Pincher Creek—CBRT-9, Ch. 15, CBC (CBRT, Calgary) 10-w.
Pincher Creek—CHPC-TV-1, Ch. 9, Pincher Creek Community Centre Hall Society (CFAC-TV, Calgary) 5-w.
Pincher Creek—CHPC-TV-2, Ch. 11, Pincher Creek Community Centre Hall Society (CFCN-TV, Calgary) 1-w.
Pivot—CHATV-1, Ch. 4, Monarch Bcstg. Co. Ltd. (CHATV, Medicine Hat) 5.7-kw.
Piawindon—CBXFT-9, Ch. 22, CBC (CBXFT, Edmonton) 1000-w.
Piawindon—CBXT-8, Ch. 4, CBC (CBXT, Edmonton) 10-w.

TV & Cable Factbook No. 57

- Provost**—CITL-TV-2, Ch. 5, Mid-West TV Ltd. (CITL-TV, Lloydminster) 5-w.
- Provost**—CKSA-TV-4, Ch. 12, Mid-West TV Ltd. (CKSA-TV, Lloydminster, Alta.-Sask.) 5-w.
- Rainbow Lake**—CBXAT-8, Ch. 11, CBC (CBXT, Edmonton) 8.9-w.
- Red Deer**—CBXFT-4, Ch. 31, CBC (CBXT, Edmonton) 2.37-kw.
- Red Deer**—CFRN-TV-6, Ch. 8, Sunwapta Bcstg. Ltd. (CFRN-TV, Edmonton) 24-kw.
- Rocky Mountain House**—CFMH-TV-2, Ch. 12, Rocky Mountain House Chamber of Commerce (CFRN-TV, Edmonton) 5-w.
- Rosemary**—CBRT-5, Ch. 11, CBC (CBRT, Calgary) 125.4-kw.
- Slave Lake**—CKHP-TV-1, Ch. 4, Sunwapta Bcstg. Ltd. (CFRN-TV, Edmonton) 320-w.
- Slave Lake/Marten Mountain**—CBXAT-11, Ch. 11, CBC (CBXT, Edmonton) 672-w.
- Sundre**—CFJL-TV-1, Ch. 13, Sundre & District Chamber of Commerce (CFCN-TV, Calgary) 5-w.
- Wabasca**—CBXAT-12, Ch. 7, CBC (CBXT, Edmonton) 10-w.
- Wainwright**—CITL-TV-1, Ch. 6, Mid-West TV Ltd. (CITL-TV, Lloydminster) 5-w.
- Wainwright**—CKSA-TV-3, Ch. 8, Mid-West TV Ltd. (CKSA-TV, Lloydminster, Alta.-Sask.) 5-w.
- Waterton Park**—CBRT-7, Ch. 4, CBC (CBRT, Calgary) 8.9-w.
- Waterton Park**—CJWP-TV-1, Ch. 12, Waterton Lakes TV Assn. (CFAC-TV, Calgary) 1-w.
- Waterton Park**—CJWP-TV-2, Ch. 6, Waterton Lakes TV Assn. (CFCN-TV, Calgary) 5-w.
- Whitecourt**—CBXT-2, Ch. 9, CBC (CBXT, Edmonton) 9.4-kw.
- Whitecourt**—CFRN-TV-3, Ch. 12, Sunwapta Bcstg. Ltd. (CFRN-TV, Edmonton) 9.8-kw.

BRITISH COLUMBIA

**CJDC-TV
Dawson Creek**

(Ch. 5)

Network Service: CBC.

Licensee: Mega Communications Ltd., 102nd Ave. & 9th St., Dawson Creek, B.C.

Studio: 901 102nd Ave., Dawson Creek.

Telephone: 604-782-3341. **Telex:** 036-77127. **Fax:** 604-782-1809.

Technical Facilities: Channel No. 5 (76-82 MHz). Authorized power: 5-kw visual, 0.75-kw aural. Antenna: 1026-ft. above av. terrain, lat. 55° 43' 44", long. 120° 26' 42".

Transmitter: Bear Mountain.

AM Affiliate: CJDC, 10-kw, 890 kHz.

News Service: Broadcast News.

Ownership: Mega Communications Ltd. H. L. Michaud, pres.

Began Operation: January 15, 1959.

Represented (sales): Radio-Television Representatives Ltd. (Canada); Brydson Media Sales International (U.S., E of Minneapolis); Metro Marketing West (U.S., W of Minneapolis).

Personnel:

H. L. MICHAUD, president & general manager.
JIM SEXSMITH, engineer.
LOUISE PERDUE, traffic manager.

Highest 30 Sec. Rate: \$250.

BBM Weekly Reach (Spring 1988): 38,000.

CFJC-TV

Kamloops

(Ch. 4)

Network Service: CBC.

Licensee: Inland Broadcasters, 460 Pemberton Terrace, Kamloops, B.C. V2C 1T5.

Studio: 460 Pemberton Terrace, Kamloops, B.C. V2C 1T5.

Telephone: 604-372-3322. **Fax:** 604-374-0445.

Technical Facilities: Channel No. 4 (66-72 MHz). Authorized power: 4-kw visual, 0.40-kw aural. Antenna: 501-ft. above av. terrain, 100-ft. above ground, 2900-ft. above sea level, lat. 50° 40' 15", long. 120° 23' 50".

Transmitter: Dufferin Hill.

AM Affiliate: CFJC, 25-kw, 550 MHz.

FM Affiliate: CIFM-FM, 5-kw, 98.3 MHz.

Ownership: Jim Pattison Industries Ltd.

Began Operation: April 8, 1957.

Represented (sales): All-Canada Radio & Television Ltd.

Personnel:

RICK ARNISH, general manager.
BILL REITH, national sales coordinator.
BRYAN WHITE, general sales manager.

Rates: See CHBC-TV, Kelowna, B.C.

CHBC-TV

Kelowna

(Ch. 2)

Network Service: CBC.

Licensee: Okanagan Valley Television Co. Ltd.

Studio: 342 Leon Ave., Kelowna, B.C. V1Y 6J2.

Telephone: 604-762-4535. **Telex:** 048-5119.

Technical Facilities: Channel No. 2 (54-60 MHz). Authorized power: 3.7-kw visual, 0.46-kw aural. Antenna: 3000-ft. above av. terrain, 98-ft. above ground, 4300-ft. above sea level, lat. 49° 58' 00", long. 119° 32' 00".

Transmitter: Blue Grouse Mtn.

News Service: Broadcast News.

Ownership: British Columbia Broadcasting Company Ltd., 50%; Selkirk Communications Ltd., 50%.

Began Operation: September 21, 1957.

Represented (sales): All-Canada Radio & Television Ltd.

Personnel:

RON EVANS, president & general manager.
TERRY MAHONEY, operations & program manager.
TOM WYATT, chief engineer.
MONTY CORDINGLY, sales manager.

Highest 30 Sec. Rate (CHBC-TV): \$275.

Highest 30 Sec. Rate (CHBC-TV & CFJC-TV, Kamloops): \$550.

BBM Weekly Reach (Spring 1988): 306,000.

CKPG-TV

Prince George

(Ch. 2)

Network Service: CBC.

Licensee: CKPG Television Ltd.

Canadian TV Stations—British Columbia

Studio: 1220 Sixth Ave., Prince George, B.C. V2L 3M8.

Telephone: 604-564-8861.

Technical Facilities: Channel No. 2 (54-60 MHz). Authorized power: 4.60-kw visual, 0.46-kw aural. Antenna: 1082-ft. above av. terrain, 234-ft. above ground, 3518-ft. above sea level, lat. 54° 02' 47", long. 122° 53' 30".

Transmitter: Pilot Mountain.

AM Affiliate: CKPG, 10-kw, 550 kHz.

FM Affiliate: CIOI, 1-kw, 101.3 MHz.

News Services: Broadcast News, Canadian Press.

Ownership: Q Bcstg. Ltd.

Began Operation: August 20, 1961.

Represented (sales): Paul Mulvihill Ltd. (Toronto, Vancouver & Montreal); Messner & Co. Ltd. (Winnipeg); Metro Marketing West & Brydson Media Sales (U.S.).

Personnel:

G. M. LEIGHTON, general manager.
FRANK VALENTINI, general sales manager.
DAVE CALDER, TV operations/program manager.
BRIAN BETHEL, technical manager.

Rates: Not available.

BBM Weekly Reach (Spring 1988): 99,000.

CFTK-TV

Terrace

(Ch. 3)

Network Service: CBC.

Licensee: Skeena Broadcasters (div. of Okanagan Skeena Group Ltd.), 4625 Lazelle Ave., Terrace, B.C. V8G 1S4.

Studio: 4625 Lazelle Ave., Terrace, B.C. V8G 1S4.

Telephone: 604-635-6316. **Telex:** 047-85529. **Fax:** 604-638-6320.

Technical Facilities: Channel No. 3 (60-66 MHz). Authorized power: 7.60-kw visual, 0.76-kw aural. Antenna: 1488-ft. above av. terrain, 23-ft. above ground, 3320-ft. above sea level, lat. 54° 31' 05", long. 128° 28' 15".

Transmitter: Terrace.

News Service: Broadcast News.

Ownership: Okanagan Skeena Group Ltd.

Began Operation: November 1, 1962.

Represented (sales): Paul Mulvihill Ltd. (Toronto, Montreal & Vancouver); A. J. Messner & Co. Ltd. (Winnipeg); Brydson Media Sales & Metro Marketing West (U.S.).

Personnel:

BRYAN EDWARDS, executive vice president.
T. MacLEAN, general manager, sales/broadcast operations.

Rates: Not available.

BBM Weekly Reach (Spring 1988): 58,000.

CBUFT

Vancouver

(Ch. 26)

French Outlet

Network Service: SRC.

Licensee: Societe Radio-Canada, 1500 Bronson Ave., Ottawa, Ont.

B-216

Studio: 700 Hamilton Ave.

Mailing Address: Box 4600, Vancouver, B.C. V6B 2R5.

Telephone: 604-662-6000. **Telex:** 04-51207.

Technical Facilities: Channel No. 26 (542-548 MHz). Authorized power: 105.50-kw visual, 21.50-kw aural. Antenna: 2011-ft. above av. terrain, lat. 49° 21' 12", long. 122° 57' 18".

FM Affiliate: CBUF-FM, 46-kw, 97.7 MHz.

Ownership: Canadian Bcstg. Corp.

Personnel:

SYLVIE BOULET, manager, communications.

BBM Weekly Reach (Spring 1988): 24,000.

CBUT

Vancouver

(Ch. 2)

English Outlet

Network Service: CBC.

Licensee: Canadian Bcstg. Corp., 1500 Bronson Ave., Ottawa, Ont.

Studio: 700 Hamilton St., Vancouver, B.C. V6B 4A2.

Mailing Address: Box 4600, Vancouver, B.C. V6B 4A2.

Telephone: 604-662-6000. **Telex:** 04-51207.

Technical Facilities: Channel No. 2 (54-60 MHz). Authorized power: 47.60-kw max. visual, 7.60-kw max. aural. Antenna: 2400-ft. above av. terrain, 190-ft. above ground, 2800-ft. above sea level, lat. 49° 21' 12", long. 122° 57' 18".

Transmitter: Mt. Seymour, North Vancouver.

AM Affiliate: CBU, 50-kw, 690 kHz.

FM Affiliate: CBU-FM, 100-kw, 105.7 MHz.

Ownership: Canadian Bcstg. Corp., 100%.

Began Operation: December 16, 1953.

Represented (sales): CBC National Selective Television Sales (Canada); Saitel Inc. (U.S.).

Personnel:

ERIC MONCUR, regional director for the Province of British Columbia.
ARNOLD REEVES, regional engineer.
R. JACQUES, sales manager, television.
WAYNE SKENE, director of television.
E. SAVOIE, manager of program project development.
G. GILLESPIE, manager, film services.
DIETER NACHTIGALL, TV production manager.
RON PETRESCUE, manager, TV technical services.

Rates: Available on request.

BBM Weekly Reach (Spring 1988): 1,508,000.

CHAN-TV

Vancouver

(Ch. 8)

Network Service: CTV.

Licensee: British Columbia Television Bcstg. System Ltd, Box 4700, Vancouver, B.C. V6B 4A3.

Studio: 7850 Enterprise St., Burnaby.

Telephone: 604-420-2288. **Telex:** 04-354784.

Technical Facilities: Channel No. 8 (180-186 MHz). Authorized power: 194-kw max. visual, 19.40-kw max. aural. Antenna: Directional, 2315-ft. above av. terrain, 250-ft. above ground, 3335-ft. above sea level, lat. 49° 21' 29", long. 122° 57' 09".

TV & Cable Factbook No. 57

Transmitter: Seymour Mountain.

News Services: UPC, Broadcast News, Canadian Press, ABC, CTV.

Ownership: British Columbia TV Bcstg. System Ltd. J. R. Peters, chmn. Also owns CHEK-TV, Victoria, B.C.

Began Operation: October 31, 1960.

Represented (sales): Western Broadcast Sales Ltd. (Canada); All-Canada Radio & Television Ltd. (U.S.).

Personnel:

J. R. PETERS, chairman.
D. M. SMITH, president.
W. C. ELLIOTT, vice president, production.
T. NEGORO, vice president, engineering.
FRANK J. BABICH, vice president, sales & marketing.
ROY W. GARDNER, vice president, programming.
ROB INGRAM, controller & secretary.
KAREN PINNELL, commercial manager.
K. McKISSOCK, retail sales manager.
C. BELL, news director.
H. BATEMAN, director of engineering.

Highest 30 Sec. Rate: \$1500 (combination rate with CHEK-TV, Victoria).

BBM Weekly Reach (Spring 1988): 2,292,000.

**CKVU-TV
Vancouver**

(Ch. 10)

Network Service: None, independent.

Licensee: Western Approaches Ltd., 180 W. Second Ave., Vancouver, B.C. V5Y 3T9.

Studio: 180 W. Second Ave., Vancouver, B.C. V5Y 3T9.

Telephone: 604-876-1344. **Telex:** 04-508641. **Teleop:** 604-874-8225.

Technical Facilities: Channel No. 10 (192-198 MHz). Authorized power: 325-kw max. visual.
Antenna: 182-ft. above av. terrain, 185-ft. above ground, 1953-ft. above sea level, lat. 48° 45' 13", long. 123° 29' 25".

Transmitter: Salt Spring Island.

Multichannel TV Sound: Stereo only.

Ownership: Western Approaches Ltd.

Began Operation: September 1, 1976.

Represented (sales): CarVideo Television Sales Ltd.

Personnel:

BARRY DUGGAN, executive vice president & general manager.
ROBERT FIORILLO, local sales manager.
JACK TOMIK, national sales manager.
S. H. KENNARD, operations manager.
RHONDA TAYLOR, commercial production manager.

Highest 30 Sec. Rate: \$1000.

BBM Weekly Reach (Spring 1988): 1,407,000.

**CHEK-TV
Victoria**

(Ch. 6)

Network Service: CTV.

Licensee: CHEK-TV Ltd., 780 Kings Rd., Victoria, B.C. V8T 5A2.

Studio: 780 Kings Rd., Victoria, B.C. V8T 5A2.

Telephone: 604-383-2435.

Technical Facilities: Channel No. 6 (82-88 MHz). Authorized power: 100-kw visual, 10-kw

1989 Edition

aura.: Antenna: 1628-ft. above av. terrain, 380-ft. above ground, 1680-ft. above sea level, lat. 48° 46' 28", long. 123° 10' 10".

Transmitter: Saturna Island, B.C.

News Services: Broadcast News, Canadian Press.

Ownership: British Columbia Broadcasting Company Ltd.

Began Operation: December 1, 1956.

Represented (sales): Western Broadcast Sales Ltd. (Canada); All-Canada Radio & Television Ltd. (U.S.).

Personnel:

DON SMITH, president.
ROY GARDNER, vice president, programming.
WILLIAM ELLIOTT, vice president, production.
TAK NEGORO, vice president, engineering.
FRANK BABICH, vice president, sales & marketing.
ROB INGRAM, controller & secretary.
TONY COX, news director.
DAVE TIDBURY, chief engineer.
JIM NICHOLL, station manager.

Highest 30 Sec. Rate: \$450.

BBM Weekly Reach (Spring 1988): 1,256,000.

BRITISH COLUMBIA REPEATER STATIONS

Adams Hill—CFJC-TV-8, Ch. 11, Inland Bcstrs. Ltd. (CFJC-TV, Kamloops) 5-w.

Alert Bay—CBUT-16, Ch. 11, CBC (CBUT, Vancouver) 10-w.

Alexis Creek—CHIL-TV-2, Ch. 11, Alexis Creek Community Club (CHAN-TV, Vancouver) 70-w.

Alexis Creek—CIAC-TV, Ch. 8, Alexis Creek Community Club (CFJC-TV, Kamloops) 5-w.

Alta Lake—CHWN-TV-1, Ch. 7, Whistler Mountain TV Society (CHEK-TV, Victoria) 1-w.

Anahim Lake—CIAL-TV-1, Ch. 5, Anahim Lake Community Assn. (CHAN-TV, Vancouver) 10-w.

Anahim Lake—NEW, Ch. 3, Anahim Lake Community Assn. (CFJC-TV, Kamloops) 1-w.

Apex Mountain—CHBC-TV-9, Ch. N.A., Okanagan Valley TV Co. (CHBC-TV, Kelowna).

Ashcroft—CHAC-TV-2, Ch. 2, Ash Creek TV Society (CHAN-TV, Vancouver) 60-w.

Ashcroft—CJAC-TV-2, Ch. 10, Ash Creek TV Society (CFJC-TV, Kamloops) 5-w.

Atlin—CFAT-TV-2, Ch. 4, Atlin Bcstg. Society (CBUT, Vancouver) 5-w.

Bamfield—NEW, Ch. 4, CBC (CBUT, Vancouver) 10-w.

Barriere/Littlefort—CKTV-TV-1, Ch. 12, Barriere/Littlefort TV Improvement Society (CFJC-TV, Kamloops) 10-w.

Barriere/Littlefort—CKTV-TV-2, Ch. 7, Barriere/Littlefort TV Improvement Society (CHAN-TV, Vancouver) 10-w.

Bella Bella—CBUIT-1, Ch. 13, CBC (CBUT, Vancouver) 10-w.

Bella Bella—CKDI-TV-1, Ch. 9, Bella Coola Valley TV Society (CFTK-TV, Terrace) 5-w.

Bella Coola—CBUIT-3, Ch. 13, CBC (CBUT, Vancouver) 10-w.

Bella Coola—CHVFTV-1, Ch. 3, Bella Coola Valley TV Society (CFTK-TV, Terrace) 1-w.

Bella Coola—CHVFTV-2, Ch. 13, Bella Coola Valley TV Society (CBUT, Vancouver) 5-w.

Bennett & White Pass—CFBW-TV, Ch. 4, British Columbia-Yukon Railway Co. (CBUT, Vancouver) 10-w.

Blue River—CBLJ-TV, Ch. 7, CBC (CBUT, Vancouver) 10-w.

Blue River—CFJC-TV-13, Ch. 11, North Thompson Yellowhead TV Assn. (CFJC-TV, Kamloops) 10-w.

Bonnington Falls—CBUDT, Ch. 13, CBC (CBUT, Vancouver) 22-w.

Boss Mountain—CFJC-TV-16, Ch. 7, Inland Bcstrs. Ltd. (CFJC-TV, Kamloops) 8-w.

Boston Bar—CFJC-TV-1, Ch. 5, Fraser Canyon TV Assn. (CBC Northern Service, N.W.T.) 5-w.

Boston Bar—CJFC-TV-2, Ch. 3, Fraser Canyon TV Assn. (CHAN-TV, Vancouver) 35-w.

Bowen Island—CBUT-4, Ch. 13, CBC (CBUT, Vancouver) 10-w.

Canadian TV Stations—British Columbia

- Bowen Island**—CHAN-TV-2, Ch. 3, BCTV (CHAN-TV, Vancouver) 5-w.
- Brackendale**—CBUT-34, Ch. 35, CBC (CBUT, Vancouver) 27-w.
- Brackendale**—CHAN-TV-5, Ch. 9, British Columbia TV Bcstg. System Ltd. (CHAN-TV, Vancouver) 5-w.
- Brisco**—CIBR-TV, Ch. 11, Brisco Recreation Commission (CBUT, Vancouver) 5-w.
- Bullhead Mountain**—CJDC-TV-2, Ch. 8, Radio Station CJDC Ltd. (CJDC-TV, Dawson Creek) 48.9-w.
- Burns Lake**—CBCH-TV-2, Ch. 4, CBC (CFTK-TV, Terrace) 117-w.
- Burns Lake**—CKHS-TV, Ch. 13, Burns Lake & District TV Assn. (CHAN-TV, Vancouver) 10-w.
- Cache Creek**—CHAC-TV-1, Ch. 12, Ash Creek TV Society (CHAN-TV, Vancouver) 20-w.
- Cache Creek**—CJAC-TV-1, Ch. 10, Ash Creek TV Society (CFJC-TV, Kamloops) 5-w.
- Camp Woss**—CFNV-TV-1, Ch. 3, Nimpkish Valley TV Society (CHEK-TV, Victoria) 5-w.
- Campbell River**—CBUT-8, Ch. 3, CBC (CBUT, Vancouver) 10-w.
- Campbell River**—CHEK-TV-5, Ch. 13, British Columbia TV Bcstg. System Ltd. (CHEK-TV, Victoria) 3-kw.
- Canal Flats**—CBUT-1, Ch. 12, CBC (CBUT, Vancouver) 510-w.
- Canoe**—CHBC-TV-8, Ch. 6, Okanagan Valley TV Co. Ltd. (CHBC-TV, Kelowna) 5-kw.
- Castlegar**—CBUAT-2, Ch. 5, CBC (CBUT, Vancouver) 10-w.
- Castlegar**—CKTN-TV-1, Ch. 3, BCTV (CHAN-TV, Vancouver) 10-w.
- Cathedral Point**—CFSB-TV-3, Ch. 13, South Bentinck & District TV Society (CFTK-TV, Terrace) 5-w.
- Cawston**—CHKC-TV-3, Ch. 13, Keremeos-Cawston TV Society (CHBC-TV, Kelowna) 8-w.
- Cedarvale**—CFCC-TV-2, Ch. 3, Kitwanga Community Assn. (CFTK-TV, Terrace) 5-w.
- Cellista**—CHBC-TV-6, Ch. 3, Okanagan Valley TV Co. Ltd. (CHBC-TV, Kelowna) 5-kw.
- Chase (Adams Hill)**—CFJC-TV-8, Ch. 8, Inland Bcstrs. Ltd. (CFJC-TV, Kamloops) 25-w.
- Chase (Adams Hill)**—CHSH-TV-2, Ch. 13, Shuswap Lakes TV Society (CHAN-TV, Vancouver) 40-w.
- Chase (White Lake)**—CHSH-TV-1, Ch. 7, Shuswap Lakes TV Society (CHAN-TV, Vancouver) 71-w.
- Cherryville**—CJCC-TV-1, Ch. 13, Cherryville Community Club (CHAN-TV, Vancouver) 10-w.
- Cherryville**—CJWR-TV-1, Ch. 10, Cherryville Community Club (CHBC-TV, Kelowna) 5-w.
- Chetwynd**—CBCD-TV-2, Ch. 7, CBC (CJDC-TV, Dawson Creek) 16-w.
- Chilliwack**—CBUFT-6, Ch. 14, CBC (CBUFT, Vancouver) 480-w.
- Chilliwack**—CBUT-2, Ch. 3, CBC (CBUT, Vancouver) 590-w.
- Chilliwack**—CBUT-25, Ch. 36, CBC (CBUT, Vancouver) 5-w.
- Chilliwack**—CHAN-TV-1, Ch. 11, BCTV (CHAN-TV, Vancouver) 5-w.
- Christina Lake**—CBUAT-7, Ch. 13, CBC (CBUT, Vancouver) 110-w.
- Clearwater**—CFJC-TV-10, Ch. 2, Clearwater Business Assn. (CFJC-TV, Kamloops) 5-w.
- Clearwater**—CHCW-TV-2, Ch. 10, Clearwater Business Assn. (CHAN-TV, Vancouver) 5-w.
- Clinton**—CFJC-TV-4, Ch. 9, Inland Broadcasters Ltd. (CFJC-TV, Kamloops) 204-w.
- Clinton**—CHTS-TV-1, Ch. 13, Clinton & District TV Society (CHAN-TV, Vancouver) 80-w.
- Coal Harbour**—CBUT-20, Ch. 8, CBC (CBUT, Vancouver) 7.3-w.
- Coal Harbour**—CHEK-TV-4, Ch. 10, BCTV (CHEK-TV, Victoria) 5-w.
- Courtenay**—CBUT-1, Ch. 9, CBC (CBUT, Vancouver) 625-w.
- Courtenay**—CHAN-TV-4, Ch. 11, British Columbia TV Bcstg. System Ltd. (CHAN-TV, Vancouver) 17-kw.
- Cranbrook**—CBUT-7, Ch. 10, CBC (CBUT, Vancouver) 900-w.
- Cranbrook**—CFCN-TV-9, Ch. 5, CFCN-TV (CFCN-TV, Calgary, Alta.) 10-w.
- Crawford**—CBUT-1, Ch. 5, CBC (CBUT, Vancouver) 842-w.
- Crescent Valley**—CBUT-4, Ch. 33, CBC (CBUT, Vancouver) 180-w.
- Crescent Valley**—CHMS-TV-1, Ch. 5, Mount Sentinel TV Cooperative (KXLY-TV, Spokane,) 5-w.
- Creston**—CBUT-2, Ch. 3, CBC (CBUT, Vancouver) 142-w.
- Creston**—CKTN-TV-4, Ch. 12, BCTV (CHAN-TV, Vancouver) 10-w.
- Dawson Creek**—CBUFT-5, Ch. 33, CBC (CBUFT, Vancouver) 470-w.
- Dawson Creek**—NEW, Ch. 10, Mile Zero Citizen's Band Radio Club (CFRN-TV, Edmonton, Alta.) 10-w.
- Donald Station**—CBUT-4, Ch. 3, CBC (CBUT, Vancouver) 6-w.
- East George**—CKHF-TV-1, Ch. 9, Stewart Community Club (CFTK-TV, Terrace) 5-w.
- Enderby**—CFEN-TV-1, Ch. 4, Enderby & District TV Syndicate (CHAN-TV, Vancouver) 5-w.
- Enderby**—CFEN-TV-2, Ch. 11, Enderby & District TV Syndicate (CHAN-TV, Vancouver) 47-w.
- Enderby**—CHBC-TV-5, Ch. 16, Okanagan Valley TV Co. Ltd. (CHBC-TV, Kelowna) 260-w.
- Erie**—CBUAT-4, Ch. 13, CBC (CBUT, Vancouver) 1.13-w.
- Falkland**—CFWS-TV-1, Ch. 10, Falkland-Westwold TV Society (CHBC-TV, Kelowna) 5-w.
- Falkland/Westwold**—CFAW-TV, Ch. 12, Falkland-Westwold TV Society (CHAN-TV, Vancouver) 10-w.
- Fernie**—CBUT-8, Ch. 21, CBC (CBUT, Vancouver) 29.5-w.
- Fernie**—CBUT-9, Ch. 8, CBC (CBUT, Vancouver) 58.5-w.
- Fernie**—CFCN-TV-10, Ch. 3, N.A. (CFCN-TV, Calgary, Alta.) 10-w.
- Field**—CBUT-13, Ch. 11, CBC (CBUT, Vancouver) 30-w.
- Field**—CFY-TV-1, Ch. 4, Field TV Society (CFCN-TV, Calgary, Alta.) 1-w.
- Field**—CFY-TV-2, Ch. 2, Field TV Society (CFAC-TV, Calgary, Alta.) 1-w.
- Fort Fraser**—CBCB-TV-2, Ch. 6, CBC (CKPG-TV, Prince George) 35-w.
- Fort Nelson**—CBUGT, Ch. 8, CBC (CBUT, Vancouver) 50-w.
- Fort St. James**—CBCB-TV-3, Ch. 7, CBC (CKPG-TV, Prince George) 5-w.
- Fort St. James**—CFFS-TV, Ch. 3, Fort St. James TV Society (CKPG-TV, Prince George) 10-w.
- Fort St. James**—CFSJ-TV-1, Ch. 10, Fort St. James TV Society (CHAN-TV, Vancouver) 5.6-w.
- Fort St. John**—CBCD-TV-3, Ch. 9, CBC (CJDC-TV, Dawson Creek) 180-w.
- Fort St. John**—CFPV-TV-1, Ch. 2, Second Signal TV Society (CHAN-TV, Vancouver) 146-w.
- Fountain**—CFDF-TV-1, Ch. 5, Camelsfoot TV Assn. (CHAN-TV, Vancouver) 32-w.
- Fraser Lake**—CFFL-TV-1, Ch. 9, Fraser Lake & District Rebroadcasting Society (CHAN-TV, Vancouver) 10-w.
- Fruitvale/Montrose**—CBUAT-3, Ch. 9, CBC (CBUT, Vancouver) 85-w.
- Glenannan**—NEW, Ch. 3, Fraser Lake & District Rebroadcasting Society (CHAN-TV, Vancouver) 5-w.
- Gold Bridge**—CJFC-TV-15, Ch. 3, Bridge River Community Recreational Society (CFJC-TV, Kamloops) 5-w.
- Gold Bridge**—CJGB-TV-1, Ch. 6, Bridge River Community Recreational Society (CHAN-TV, Vancouver) 5-w.
- Gold River**—CBUT-12, Ch. 7, CBC (CBUT, Vancouver) 10-w.
- Golden**—CBUT-2, Ch. 13, CBC (CBUT, Vancouver) 50-w.
- Grand Forks**—CBUT-37, Ch. 5, CBC (CBUT, Vancouver) 60-w.
- Grand Forks**—CISR-TV-1, Ch. 7, BCTV (CHAN-TV, Vancouver) 10-w.
- Granisle**—CIGR-TV-1, Ch. 7, Granisle TV Society (CHAN-TV, Vancouver) 1-w.
- Granisle (Snowshoe Island)**—CHTL-TV-2, Ch. 6, Fulton River Recreation Commission (CFTK-TV, Terrace) 5-w.
- Greenwood**—CBUT-31, Ch. 31, CBC (CBUT, Vancouver) 60-w.
- Gribbell Island/Hartley**—CFGI-TV-1, Ch. 12, Skeena Broadcasters Ltd. (CFTK-TV, Terrace) 5-w.
- Hagensborg**—CBUT-4, Ch. 11, CBC (CBUT, Vancouver) 10-w.
- Harrison Hot Springs**—CBUT-23, Ch. 13, CBC (CBUT, Vancouver) 30-w.
- Hendrix Lake**—CIHL-TV, Ch. 12, Hendrix Lake TV Society (CHAN-TV, Vancouver) 8.4-w.

Hixon—CKPG-TV-1, Ch. 10, CKPG Television Ltd. (CKPG-TV, Prince George) 10-w.

Holberg—CBUT-21, Ch. 2, CBC (CBUT, Vancouver) 20-w.

Holberg—CFKY-TV-1, Ch. 4, The West Quatsino Radio & TV Society (CHEK-TV, Victoria) 5-w.

Holberg—CFSH-TV-1, Ch. 8, Canadian Forces Station (CHEK-TV, Victoria) 5-w.

Hope—CBUT-6, Ch. 9, CBC (CBUT, Vancouver) 10-w.

Houston—CBCH-TV-1, Ch. 2, CBC (CFTK-TV, Terrace) 98-w.

Houston—CFHD-TV, Ch. 8, Houston-Smithers Rebroadcasting Society (CHAN-TV, Vancouver) 132-w.

Invermere—CBUT-3, Ch. 2, CBC (CBUT, Vancouver) 8.9-w.

Invermere—CFWL-TV-1, Ch. 8, Invermere District TV Co. Ltd. (CFCN-TV, Calgary, Alta.) 10-w.

Jubilee Mountain—CFWL-TV-2, Ch. 8, Invermere District TV Co. Ltd. (CFCN-TV, Calgary, Alta.) 5-w.

Kamloops—CBUT-2, Ch. 50, CBC (CBUT, Vancouver) 200-w.

Kamloops—CHKM-TV, Ch. 6, British Columbia TV Bcstg. System Ltd. (CHAN-TV, Vancouver) 4-kw.

Kelowna—CBUT-1, Ch. 21, CBC (CBUT, Vancouver) 20-w.

Kelowna—CHKL-TV, Ch. 5, BCTV (CHAN-TV, Vancouver) 4-kw.

Kemano—NEW, Ch. 11, Nanika Cultural Society (CBC English network, Ont.) 5-w.

Keremeos—CHKC-TV-1, Ch. 9, Keremeos-Cawston TV Society (CHBC-TV, Kelowna) 5-w.

Kincolith—CKPI-TV-1, Ch. N.A., Kincolith Band Council Developments Ltd. (CFTK-TV, Terrace) 10-w.

King Island—CHVT-TV-1, Ch. 9, Bella Coola Valley TV Society (CBUT, Vancouver) 5-w.

Kitimat—CBUT-7, Ch. 8, CBC (CBUT, Vancouver) 20-w.

Kitwancool—CHKI-TV-1, Ch. 10, Vernon Smith (CFTK-TV, Terrace) 1-w.

Kitwanga—CHKI-TV, Ch. 6, Vernon Smith (CFTK-TV, Terrace) 5-w.

Kitwanga—NEW, Ch. 11, Kitwanga Community Assn. (CFTK-TV, Terrace) 5-w.

Klmtu—CFKK-TV-1, Ch. 2, Klmtu TV Society (CFTK-TV, Terrace) 5-w.

Kokish—CFKB-TV-2, Ch. 9, Alert Bay & District TV Society (CHEK-TV, Victoria) 10-w.

Kwatna Bay—CKKB-TV-1, Ch. 12, Allison Logging Co. Ltd. (CFTK-TV, Terrace) 5-w.

Lalakata Point—CFSB-TV-1, Ch. 11, South Bentinck & District TV Society (CFTK-TV, Terrace) 5-w.

Legate Creek—CFCC-TV-1, Ch. 7, Kitwanga Community Assn. (CFTK-TV, Terrace) 5-w.

Lillooet—CFDF-TV-2, Ch. 13, Camelsfoot TV Assn. (CHAN-TV, Vancouver) 5-w.

Lillooet—CFJC-TV-1, Ch. 2, Lillooet & District TV Assn. (CFJC-TV, Kamloops) 5-w.

Lillooet—CILY-TV-1, Ch. 8, Lytton & District TV Assn. (CHAN-TV, Vancouver) 10-w.

Loos—CBUHT-2, Ch. 6, CBC (CBUT, Vancouver) 66.4-w.

Louise Island—CFBA-TV-1, Ch. 3, Beattie Anchorage Community Assn. (CFTK-TV, Terrace) 5-w.

Lumby—CHID-TV-1, Ch. 4, Lumby & District TV Assn. (CHBC-TV, Kelowna) 5-w.

Lumby—CHID-TV-2, Ch. 9, Lumby & District TV Assn. (CHAN-TV, Vancouver) 10-w.

Lytton—CHWS-TV-1, Ch. 11, Lytton & District TV Assn. (CFJC-TV, Kamloops) 10-w.

Lytton—CILY-TV-2, Ch. 8, Lytton & District TV Assn. (CHAN-TV, Vancouver) 10-w.

Mabel Lake—CHPP-TV-1, Ch. 8, Kingfisher Community Club (CHBC-TV, Kelowna) 5-w.

Mabel Lake/Hupel—CHPL-TV-1, Ch. 13, Kingfisher Community Club (CHAN-TV, Vancouver) 10-w.

MacKenzie—CIMK-TV-1, Ch. 9, MacKenzie Communications Committee (CHAN-TV, Vancouver) 10-w.

MacKenzie—CKPG-TV-4, Ch. 6, CKPG TV Ltd. (CKPG-TV, Prince George) 100-w.

Madeira Park—CBUT-36, Ch. 31, CBC (CBUT, Vancouver) 334-w.

Malakwa—CFFI-TV-1, Ch. 4, Malakwa Farmers' Institute (CHBC-TV, Kelowna) 5-w.

Malakwa—CFFI-TV-2, Ch. 11, Malakwa Farmers' Institute (CHAN-TV, Vancouver) 34-w.

Martin Bay—CHMB-TV, Ch. 13, Ocean Falls Communications Society (CBUT, Vancouver) 2-w.

McBride—CBUT-3, Ch. 2, CBC (CBUT, Vancouver) 24-w.

McCreure—NEW, Ch. 3, Barriere-Little Fort TV Improvement Society (CFJC-TV, Kamloops) 10-w.

Merritt—CFJC-TV-3, Ch. 8, Inland Bcstrs. Ltd. (CFJC-TV, Kamloops) 5-kw.

Mica Creek—CHMC-TV-1, Ch. 7, Mica Creek Community TV Assn. (CHAN-TV, Vancouver) 11-w.

Mica Creek—CHMC-TV-2, Ch. 4, Mica Creek Community TV Assn. (CHAN-TV, Vancouver) 66-w.

Midway—CBUT-32, Ch. 7, CBC (CBUT, Vancouver) 22-w.

Mission Ridge—CFJC-TV-17, Ch. 5, Howard F. Johnston (CFJC-TV, Kamloops) 62-w.

Monte Lake—CJML-TV-1, Ch. 8, The Monte Lake TV Satellite Assn. (CFJC-TV, Kamloops) 5-w.

Morissetown—CBCH-TV-4, Ch. 4, CBC (CHAN-TV, Vancouver) 10-w.

Mt. Dolly—CKHF-TV-2, Ch. 11, Stewart Community Club (CFTK-TV, Terrace) 5-w.

Mt. Hamilton—CFHM-TV-1, Ch. 7, Hamilton Mountain Community TV & Recreation A (CFJC-TV, Kamloops) 5-w.

Mt. Hamilton—CFHM-TV-2, Ch. 9, Hamilton Mountain Community TV & Recreation A (CHAN-TV, Vancouver) 10-w.

Mt. McDonald—CBUT-27, Ch. 59, CBC (CBUT, Vancouver) 48-w.

Mt. Poole—CHQC-TV-1, Ch. 4, Sandspit & District TV Society (CFTK-TV, Terrace) 5-w.

Mt. Timothy—CFJC-TV-6, Ch. 5, Inland Bcstrs. Ltd. (CFJC-TV, Kamloops) 980-w.

Moyie—CBUT-14, Ch. 8, CBC (CBUT, Vancouver) 76.5-w.

Moyie—CFCN-TV-12, Ch. 8, CFCN Communications Ltd. (CFCN-TV, Calgary, Alta.) 5-w.

Nakusp—CJNP-TV-3, Ch. 7, Arrow Lakes TV Society (CHAN-TV, Vancouver) 2.75-w.

Nakusp—CJNP-TV-1, Ch. 2, Arrow Lakes TV Society (CHBC-TV, Kelowna) 5-w.

Nakusp—CJNP-TV-2, Ch. 4, Arrow Lakes TV Society (KXLY-TV, Spokane,) 0.33-w.

Narrows Inlet—CHNI-TV, Ch. 10, BCFP TV Society (CHEK-TV, Victoria) 1-w.

Natal—CBUT-10, Ch. 11, CBC (CBUT, Vancouver) 103-w.

Nelson—CBUCT, Ch. 9, CBC (CBUT, Vancouver) 940-w.

Nelson—CKTN-TV-3, Ch. 3, B.C. TV Bcstg. System Ltd. (CHAN-TV, Vancouver) 330-w.

New Denver—CBUCT-6, Ch. 17, CBC (CBUT, Vancouver) 696-w.

New Denver—CHSL-TV-1, Ch. 6, New Denver-Silverton Cooperative TV Society (KREM-TV, Spokane,) 5-w.

New Denver/Silverton—CHJV-TV, Ch. 13, New Denver-Silverton Cooperative TV Society (CHAN-TV, Vancouver) 1-w.

Newcastle Ridge—CFKB-TV-1, Ch. 7, Alert Bay & District TV Society (CHEK-TV, Victoria) 5-w.

Nimkish—CFNV-TV-2, Ch. 6, Nimkish Valley TV Society (CHEK-TV, Victoria) 5-w.

Nimkish—NEW, Ch. 9, CBC (CBUT, Vancouver) 10-w.

Nine Mile Mountain—CFST-TV-1, Ch. 9, Skeena TV Assn. (CFTK-TV, Terrace) 5-w.

Ocean Falls—CFDF-TV, Ch. 2, Ocean Falls Communications Society (CBUT, Vancouver) 5-w.

Oialla—CHKC-TV-2, Ch. 6, Keremeos-Cawston TV Society (CHBC-TV, Kelowna) 5-w.

Oialla—CHKC-TV-5, Ch. 11, Keremeos-Cawston TV Society (CHAN-TV, Vancouver) 10-w.

Oliver/Osoyoos—CHBC-TV-3, Ch. 8, Okanagan Valley TV Co. Ltd. (CHBC-TV, Kelowna) 100-w.

Oliver/Osoyoos—CKKM-TV, Ch. 3, BCTV (CHAN-TV, Vancouver) 930-w.

100 Mile House—CITM-TV, Ch. 3, BCTV (CHAN-TV, Vancouver) 72-w.

Pasmore—CHMS-TV-2, Ch. 7, Mount Sentinel TV Cooperative (KXLY-TV, Spokane,) 5-w.

Pavilion Lake—CIPV-TV, Ch. 12, Pavilion Lake Residents & Property Owners Assn. (CHAN-TV, Vancouver) 0.5-w.

Peachland—CHPT-TV-1, Ch. 4, Peachland Communications Society (CHBC-TV, Kelowna) 05-w.

Peachland—CIPL-TV, Ch. 9, Peachland Communications Society (CHAN-TV, Vancouver) 10-w.

Pearse Island—CKPI-TV-1, Ch. 4, Kincolith Band Council Development Ltd. (CFTK-TV, Terrace) 5-w.

Pemberton—CBUPT, Ch. 4, CBC (CBUT, Vancouver) 41-w.

Pemberton—CHPV-TV-1, Ch. 9, Pemberton TV Society (CHEK-TV, Victoria) 2-w.

Canadian TV Stations—British Columbia

- Penticton**—CHBC-TV-1, Ch. 13, Okanagan Valley TV Co. Ltd. (CHBC-TV, Kelowna) 300-w.
- Penticton**—CHKL-TV-1, Ch. 10, BCTV (CHAN-TV, Vancouver) 1.08-kw.
- Phoenix**—CBUT-30, Ch. 15, CBC (CBUT, Vancouver) 740-w.
- Pine Valley (Williams Lake)**—CFJC-TV-18, Ch. 2, Inland Bcstrs. Ltd. (CFJC-TV, Kamloops) 5-kw.
- Pitt River**—CIPFTV, Ch. 10, BCFP TV Society (CHEK-TV, Victoria) 1-w.
- Port Alberni**—CBUFT-8, Ch. 8, SRC (CBUFT, Vancouver) 10-w.
- Port Alberni**—CBUT-3, Ch. 4, CBC (CBUT, Vancouver) 10-w.
- Port Alberni**—CHEK-TV-3, Ch. 11, BCTV (CHEK-TV, Victoria) 10-w.
- Port Alice**—CBUT-17, Ch. 10, CBC (CBUT, Vancouver) 77.4-w.
- Port Alice**—CKPA-TV-1, Ch. 2, H. V. Hartford (CHEK-TV, Victoria) 14-w.
- Port Alice**—CKPA-TV-2, Ch. 7, Rayonier Canada (CHEK-TV, Victoria) 10-w.
- Port Hardy**—CBUT-19, Ch. 6, CBC (CBUT, Vancouver) 29.2-w.
- Port Hardy**—CFKB-TV-3, Ch. 3, Alert Bay & District TV Society (CHEK-TV, Victoria) 5-w.
- Port McNeill**—CBUT-18, Ch. 2, CBC (CBUT, Vancouver) 27-w.
- Port Renfrew**—CJTV-TV-1, Ch. 11, Port Renfrew Community Assn. (CHAN-TV, Vancouver) 5-w.
- Pouce Coupe**—CBCD-TV-1, Ch. 7, CBC (CJDC-TV, Dawson Creek) 10-w.
- Prince George**—CBUFT-4, Ch. 4, CBC (CBUFT, Vancouver) 36-w.
- Prince George**—CIFG-TV, Ch. 12, British Columbia TV Bcstg. System Ltd. (CHAN-TV, Vancouver) 1.9-kw.
- Prince Rupert**—CFTK-TV-1, Ch. 6, Skeena Broadcasters Ltd. (CFTK-TV, Terrace) 1.25-kw.
- Princeton**—CBCV-TV, Ch. 6, N.A. (CHBC-TV, Kelowna) 5-w.
- Princeton**—CHGP-TV-1, Ch. 5, Princeton TV Ltd. (CBC English network, Ont.) 5-w.
- Princeton**—CHNJ-TV-1, Ch. 11, Princeton TV Ltd. (CHAN-TV, Vancouver) 5-w.
- Pritchard**—CFJC-TV-19, Ch. 2, Inland Bcstrs. Ltd. (CFJC-TV, Kamloops) 2-kw.
- Pritchard**—CHKM-TV-1, Ch. 9, BCTV (CHAN-TV, Vancouver) 7.25-w.
- Promontory Mountain**—CFJC-TV-12, Ch. 10, Inland Bcstrs. Ltd. (CFJC-TV, Kamloops) 5-kw.
- Puntzi**—CKPM-TV-1, Ch. 2, Puntzi TV Assn. (CHAN-TV, Vancouver) 10-w.
- Purden**—CBUHT-1, Ch. 10, CBC (CBUT, Vancouver) 10-w.
- Quesnel**—CFJC-TV-11, Ch. 7, Inland Bcstrs. Ltd. (CFJC-TV, Kamloops) 5-kw.
- Quesnel**—CITM-TV-2, Ch. 8, British Columbia TV Bcstg. System Ltd. (CHAN-TV, Vancouver) 32-w.
- Quesnel**—CKPG-TV-2, Ch. 13, CKPG TV Ltd. (CKPG-TV, Prince George) 100-w.
- Radium Hot Springs**—CBUFT-5, Ch. 77, CBC (CBUT, Vancouver) 79-w.
- Revelstoke/Begbie**—CHRP-TV-1, Ch. 7, Dept. of Indian & Northern Affairs (CHAN-TV, Vancouver) 10-w.
- Revelstoke/Begbie**—CHRP-TV-2, Ch. 9, Dept. of Indian & Northern Affairs (CHBC-TV, Kelowna) 10-w.
- Rimrock**—CKRR-TV-1, Ch. 9, Alexandria Community Hall Society (CFJC-TV, Kamloops) 5-w.
- Rimrock**—CKRR-TV-2, Ch. 11, E. J. Bourdon (CHAN-TV, Vancouver) 5-w.
- River Jordan**—CHEK-TV-2, Ch. 11, BCTV (CHEK-TV, Victoria) 10-w.
- Rock Creek**—CBUT-33, Ch. 33, CBC (CBUT, Vancouver) 100-w.
- Ruby Creek**—CBUT-26, Ch. 25, CBC (CBUT, Vancouver) 5-w.
- Salmo**—CBUAT-5, Ch. 10, CBC (CBUT, Vancouver) 5-w.
- Salmon Arm**—CFSATV-1, Ch. 13, Salmon Arm & District Chamber of Commerce (CHAN-TV, Vancouver) 40-w.
- Salmon Arm**—CHBC-TV-4, Ch. 9, Okanagan Valley TV Co. Ltd. (CHBC-TV, Kelowna) 199-w.
- San Jose/CFS Holberg**—CFHH-TV, Ch. 13, Lt. Col. C. G. Harvey-Clark (CBUT, Vancouver) 1-w.
- San Jose/CFS Holberg**—CFSH-TV-1, Ch. 8, Lt. Col. W. J. Read (CHEK-TV, Victoria) 1-w.
- Santa Rosa**—CISR-TV, Ch. 83, BCTV (CHAN-TV, Vancouver) 10-kw.
- Savona**—CFSC-TV-1, Ch. 13, Savona Community Assn. (CHAN-TV, Vancouver) 4.4-w.
- Savona**—CFSC-TV-2, Ch. 8, Savona Community Assn. (CFJC-TV, Kamloops) 5-w.
- Sayward**—CBUT-10, Ch. 4, CBC (CBUT, Vancouver) 28-w.
- Sechelt**—CBUT-35, Ch. 19, CBC (CBUT, Vancouver) 100-w.
- Shalalth**—CJBT-TV-1, Ch. 11, Bridge River Community Recreational Society (CHAN-TV, Vancouver) 10-w.
- Shalalth**—CJBT-TV-2, Ch. 5, Bridge River Community Recreational Society (CFJC-TV, Kamloops) 5-w.
- Silver Lake**—NEW, Ch. 7, BCFP TV Society (CBUT, Vancouver) 1-w.
- Sixteen Mile House**—CHCS-TV-1, Ch. 7, Sixteen Mile TV Society (CHAN-TV, Vancouver) 10-w.
- Skaha Lake**—CHBC-TV-7, Ch. 7, Okanagan Valley TV Co. Ltd. (CHBC-TV, Kelowna) 5-kw.
- Slocan**—CBUCT-5, Ch. 39, CBC (CBUT, Vancouver) 4-w.
- Smithers**—CBCH-TV-3, Ch. 5, CBC (CFTK-TV, Terrace) 27-w.
- Smithers**—CFHO-TV-1, Ch. 13, Houston-Smithers Rebroadcasting Society (CHAN-TV, Vancouver) 99.3-w.
- Soda Creek**—CKSC-TV-1, Ch. 4, McLeese Lake Recreation Commission (CFJC-TV, Kamloops) 1-w.
- Soda Creek**—CKSC-TV-2, Ch. 10, McLeese Lake Recreation Commission (CHAN-TV, Vancouver) 1-w.
- Sointula**—CFKB-TV-4, Ch. 5, Alert Bay & District TV Society (CHEK-TV, Victoria) 5-w.
- Sooke**—CBUT-28, Ch. 3, CBC (CBUT, Vancouver) 5-w.
- Sooke**—CHEK-TV-1, Ch. 13, CHEK-TV Ltd. (CHEK-TV, Victoria) 5-w.
- South Bentinck Arm**—CFSB-TV-2, Ch. 13, South Bentinck & District TV Society (CFTK-TV, Terrace) 5-w.
- Sparwood**—CBUBT-10, Ch. 11, CBC (CBUT, Vancouver) 100-w.
- Sparwood**—CFCN-TV-11, Ch. 6, CFCN-TV (CFCN-TV, Calgary, Alta.) 5-w.
- Spences Bridge**—CJNA-TV-1, Ch. 3, Spences Bridge Community Club (CFJC-TV, Kamloops) 5-w.
- Spences Bridge**—CJNA-TV-2, Ch. 7, Spences Bridge Community Club (CHAN-TV, Vancouver) 35-w.
- Spences Bridge**—NEW, Ch. 9, Spences Bridge Community Club (CBC Northern Service, N.W.T.) 10-w.
- Spillimacheen**—CBUT-6, Ch. 69, CBC (CBUT, Vancouver) 93.2-w.
- Squamish**—CBUT-5, Ch. 11, CBC (CBUT, Vancouver) 5-w.
- Squamish**—CHAN-TV-3, Ch. 7, British Columbia TV Bcstg. System Ltd. (CHAN-TV, Vancouver) 5-w.
- Tabor Mountain**—CUBHT, Ch. 78, CBC (CBUT, Vancouver) 5-w.
- Taghum**—CKTN-TV-2, Ch. 23, BCTV (CHAN-TV, Vancouver) 10-w.
- Tahsis**—CBUT-14, Ch. 9, CBC (CBUT, Vancouver) 8.6-w.
- Tasu**—CFAL-TV-1, Ch. 11, Tasu TV Society (CFTK-TV, Terrace) 5-w.
- Tatla Lake**—CIAL-TV-2, Ch. 9, Anahim Lake Community Assn. (CHAN-TV, Vancouver) 10-w.
- Tatla Lake**—NEW, Ch. 11, Anahim Lake Community Assn. (CFJC-TV, Kamloops) 1-w.
- Taylor**—CBCD-TV-4, Ch. 12, CBC (CJDC-TV, Dawson Creek) 10-w.
- Terrace**—CUBFT-3, Ch. 11, CBC (CBUT, Vancouver) 660-w.
- Tete Jaune**—CUBHT-4, Ch. 10, CBC (CBUT, Vancouver) 21-w.
- Tofino**—CBUT-22, Ch. 10, CBC (CBUT, Vancouver) 8.9-w.
- Topley Landing**—CIGR-TV, Ch. 11, Granisle TV Society (CHAN-TV, Vancouver) 10-w.
- Topley Landing (Shoulder Mountain)**—CHTL-TV-1, Ch. 9, Fulton River Recreation Commission (CFTK-TV, Terrace) 1000-w.
- Trail**—CUBAT, Ch. 11, CBC (CBUT, Vancouver) 3.3-kw.
- Trail-Rossland**—CKTN-TV, Ch. 8, BCTV (CHAN-TV, Vancouver) 4.4-kw.
- Tumbler Ridge**—NEW, Ch. 9, Tumbler Ridge TV Society (CFTM-TV, Montreal, P.Q.) 5-w.

- Tumbler Ridge**—NEW, Ch. 13, Tumbler Ridge TV Society (CHAN-TV, Vancouver) 5-w.
- Tumbler Ridge**—NEW, Ch. 7, Tumbler Ridge TV Society (CHCH-TV, Hamilton, Ont.) 5-w.
- Tumbler Ridge**—NEW, Ch. 11, Tumbler Ridge TV Society (CITV-TV, Edmonton, Alta.) 5-w.
- Ucluellet**—CBUT-7, Ch. 7, CBC (CBUT, Vancouver) 54.5-w.
- Ucluellet**—CKUP-TV-1, Ch. 9, West Coast Community TV Assn. (CHEK-TV, Victoria) 5-w.
- Valemount**—CBUHT-5, Ch. 6, CBC (CBUT, Vancouver) 112-w.
- Vanderhoof**—CBCB-TV-1, Ch. 18, CBC (CKPG-TV, Prince George) 10-w.
- Vanderhoof**—CKIN-TV-1, Ch. 5, Kinsmen Club of Vanderhoof (CHAN-TV, Vancouver) 5-w.
- Vavenby**—CKVA-TV-1, Ch. 8, Vavenby Community & Recreation Commission (CHAN-TV, Vancouver) 0.56-w.
- Vavenby**—NEW, Ch. 13, Vavenby Community & Recreation Commission (CFJC-TV, Kamloops) 10-w.
- Vernon**—CHBC-TV-2, Ch. 7, Okanagan Valley TV Co. Ltd. (CHBC-TV, Kelowna) 310-w.
- Vernon**—CHKL-TV-2, Ch. 12, BCTV (CHAN-TV, Vancouver) 564-w.
- Wakeman Sound**—NEW, Ch. 9, BCFP TV Society (CBUT, Vancouver) 1-w.
- Wakeman Sound**—NEW, Ch. 7, BCFP TV Society (CHEK-TV, Victoria) 1-w.
- Wells/Barkerville**—CKWB-TV, Ch. 11, Wells TV Committee (CHAN-TV, Vancouver) 10-w.
- Whistler**—CBUWT, Ch. 13, CBC (CBUT, Vancouver) 107-w.
- Whistler**—CJWM-TV, Ch. 21, Whistler Mountain TV Society (CKVU-TV, Vancouver) 1-w.
- Williams Lake**—CFJC-TV-5, Ch. 8, Inland Bcstrs. Ltd. (CFJC-TV, Kamloops) 5-kw.
- Williams Lake**—CITM-TV-1, Ch. 13, BCTV (CHAN-TV, Vancouver) 32-w.
- Wilson Creek**—CHAN-TV-6, Ch. 6, BCTV (CHAN-TV, Vancouver) 10-w.
- Winlaw**—CBUCT-3, Ch. 12, CBC (CBUT, Vancouver) 45-w.
- Woss Camp**—CBUT-13, Ch. 12, CBC (CBUT, Vancouver) 155-w.
- Yale**—CHYFTV-1, Ch. 4, The Yale Ratepayers Assn. (CBUT, Vancouver) 5-w.

MANITOBA

CKX-TV
Brandon
 (Ch. 5)

Network Service: CBC.

Licensee: Western Manitoba Bcstrs. Ltd., 2940 Victoria Ave., Brandon, Man. R7B 0N2.

Studio: 2940 Victoria Ave., Brandon, Man. R7B 0N2.

Telephone: 204-728-1150. **Telex:** 07-502716.

Technical Facilities: Channel No. 5 (76-82 MHz). Authorized power: 41.70-kw visual. Antenna: 1254-ft. above av. terrain, 1335-ft. above ground, 2651-ft. above sea level, lat. 49° 44' 33", long. 100° 07' 84".

Transmitter: 12-mi. S of Brandon.

AM Affiliate: CKX, 50-kw, 1150 kHz (CBC).

News Service: Broadcast News.

Ownership: Western Manitoba Bcstrs. Ltd.

Began Operation: January 28, 1955.

Represented (sales): All-Canada Radio & Television Ltd.

Personnel:
 STUART CRAIG, president & managing director.
 MEL BEATTY, sales manager.
 LAWRENCE DUBOIS, engineer.

Highest 30 Sec. Rate: \$90.

CHMI-TV
Portage la Prairie
 (Ch. 13)

Network Service: None, independent.

Licensee: Western Manitoba Bcstrs. Ltd., 350 River Rd., Portage la Prairie, Man. R1N 3N9.

Telephone: 204-239-1113.

Technical Facilities: Channel No. 13 (210-216 MHz). Authorized power: 325-kw visual, 32.50-kw aural. Antenna: 1100-ft. above av. terrain.

Transmitter: Elie, Manitoba.

Multichannel TV Sound: Stereo and separate audio program.

News Services: Broadcast News, CNN, ISN, NIWS.

Ownership: Western Manitoba Bcstrs. Ltd.

Began Operation: October 17, 1986.

Represented (sales): All-Canada Radio & Television Ltd.

Personnel:
 STUART CRAIG, president & managing director.
 DREW CRAIG, general manager & program manager.
 MILES CRAIG, operations manager.
 BRYAN ELLIS, general sales manager.
 AL THORGEIRSON, news director.
 KEITH McMAHON, sports director.
 BOHDAN GEMBARSKY, farm director.
 AL CLARK, promotion manager.
 SHERRI FUNK, traffic manager.
 TOM BALZER, creative director.
 MICKEY MARSHALL, chief engineer.

Rates: Available on request.

BBM Weekly Reach (Spring 1988): 556,000.

CBWFT
Winnipeg
 (Ch. 3)
 French Outlet

Network Service: SRC.

Licensee: Societe Radio-Canada, 1500 Bronson Ave., Ottawa, Ont.

Studio: 541 Portage Ave., Box 160, Winnipeg, Man. R3C 2H1.

Telephone: 204-786-0288. **Telex:** 07-57780.

Technical Facilities: Channel No. 3 (60-66 MHz). Authorized power: 59-kw visual, 7.37-kw aural. Antenna: 930-ft. above av. terrain, 1064-ft. above ground, 1849-ft. above sea level, lat. 49° 46' 15", long. 97° 30' 35".

Transmitter: Hwy. 2 near Starbuck, Man.

AM Affiliate: CKSB, St. Boniface, 10-kw, 1050 kHz.

Ownership: Canadian Bcstg. Corp.

Began Operation: April 24, 1960.

Represented (sales): CBC National Selective Television Sales (Canada); Canadian Standard Broadcast Sales Inc. (U.S.).

Personnel:
 GILBERT TEFFAINE, regional director of French services, Manitoba.
 HUGUETTE Le GALL, communications manager.
 MAURICE AUGER, executive producer, news.
 BERNARD TURENNE, director, French TV programming.
 RENE FONTAINE, director, French radio programming.

Rates: No rate card available; carries network commercials.

BBM Weekly Reach (Spring 1988): 29,000.

Canadian TV Stations—Manitoba

CBWT Winnipeg

(Ch. 6)

English Outlet

Network Service: CBC.

Licensee: Canadian Bcstg. Corp., 1500 Bronson Ave., Ottawa, Ont.

Studio: 541 Portage Ave., Box 160, Winnipeg, Man. R3C 2H1.

Office: 491 Portage Ave. W, Winnipeg, MB.

Telephone: 204-775-8351. **Telex:** 07-57780.

Technical Facilities: Channel No. 6 (82-88 MHz). Authorized power: 100-kw visual, 12-kw aural. Antenna: 1027-ft. above av. terrain, 1064-ft. above ground, 1849-ft. above sea level, lat. 49° 46' 15", long. 97° 30' 35".

Transmitter: 6-mi. E of Starbuck, Man. on Hwy. 2.

AM Affiliate: CBW, 50-kw, 990 kHz.

FM Affiliate: CBW-FM, 354-kw, 98.3 MHz (Ch. 252).

Ownership: Canadian Bcstg. Corp.

Began Operation: May 31, 1954.

Represented (sales): CBC National Selective Television Sales (Canada); Canadian Standard Broadcast Sales Inc. (U.S.).

Personnel:

DON FERGUSON, regional director for the Province of Manitoba.
JON ENGLAND, sales manager.
RENE-JEAN MERCIER, regional engineer.
MARGERIE BEER, regional manager, marketing/communications.
MARV TERHOCH, director of television.
DAVE CHOMIAK, plant manager.

Rates: Available on request.

BBM Weekly Reach (Spring 1988): 803,000.

CKND-TV Winnipeg

(Ch. 9)

Network Service: None, independent.

Licensee: CanWest Broadcasting Ltd., 603 St. Mary's Rd., Box 60, Winnipeg, Man. R2M 4A5.

Studio: 603 St. Mary's Rd., Winnipeg, Man. R2M 4A5.

Telephone: 204-233-3304. **Telex:** 07-55270. **Telecopier:** 204-233-5615.

Technical Facilities: Channel No. 9 (186-192 MHz). Authorized power: 325-kw visual, 48.75-kw aural. Antenna: 907-ft. above av. terrain, 1064-ft. above ground, 785-ft. above sea level, lat. 49° 46' 15", long. 97° 30' 35".

Transmitter: 4.5-mi. E of Starbuck, Man.

Multichannel TV Sound: Stereo only.

Ownership: CanWest Bcstg. Ltd.

Began Operation: August 31, 1975.

Represented (sales): CanVideo Television Sales Ltd. (Toronto & Montreal); Brydson Spot Sales Inc. (eastern U.S.); Metro Marketing West (Vancouver & western U.S.).

Personnel:

PETER M. LIBA, president & general manager.
ELAINE ALI, assistant general manager.
STAN THOMAS, vice president, programming.
BRYAN ZILKEY, general sales manager.
ROBERT HALL, director of engineering.
DON HORNBY, director of operations.
SHELLEY J. STUART, program manager.
AL BLEICHERT, production manager.
JUDY WAYTIUK, news director.
JERRY MASLOWSKY, promotion director.

B-222

Highest 30 Sec. Rate: \$800.

BBM Weekly Reach (Spring 1988): 817,000.

CKY-TV Winnipeg

(Ch. 7)

Network Service: CTV.

Licensee: Moffat Communications Ltd., Polo Park, Winnipeg, Man. R3G CL7.

Studio: Polo Park, Winnipeg, Man. R3G CL7.

Telephone: 204-775-0371. **Telex:** 07-57745.

Technical Facilities: Channel No. 7 (174-180 MHz). Authorized power: 325-kw visual, 65-kw aural. Antenna: 1003-ft. above av. terrain, 1003-ft. above ground, 1778-ft. above sea level, lat. 49° 34' 46", long. 97° 10' 17".

Transmitter: St. Agathe.

Multichannel TV Sound: Stereo and separate audio program.

AM Affiliate: CKY, 50-kw., 580 kHz.

FM Affiliate: CITI-FM, 360-kw, 92.1 MHz.

News Service: Broadcast News.

Ownership: Moffat Communications Limited.

Began Operation: November 12, 1960.

Represented (sales): Alexander, Pearson & Dawson Inc.

Personnel:

R. L. MOFFAT, president.
DAVID DUBNICOFF, controller.
I. M. LILLIE, general sales manager.
L. TISCH, engineering director.
T. J. SMITH, program manager.
J. S. GIBSON, operations manager.
V. MERKELEY, director of news & current affairs.

Highest 30 Sec. Rate: \$625.

BBM Weekly Reach (Spring 1988): 862,000.

MANITOBA REPEATER STATIONS

Basswood—CKND-TV-2, Ch. 2, CanWest Bcstg. Ltd. (CKND-TV, Winnipeg) 100-kw.

Birtle-Foxwarren—CKX-TV-1, Ch. 11, Western Manitoba Bcstrs. Ltd. (CKX-TV, Brandon) 92-kw.

Brandon—CBWFT-10, Ch. 21, CBC (CBWFT, Winnipeg) 5.5-kw.

Brandon—CKYB-TV, Ch. 4, Relay Communications Ltd. (CKY-TV, Winnipeg) 45.2-kw.

Brochet—CBDE-TV, Ch. 9, CBC (CBNT, St. John's, Nfld.) 10-w.

Churchill—CHFC-TV, Ch. 8, CBC (CBWT, Winnipeg) 8.9-w.

Cormorant—CICM-TV-1, Ch. 4, Cormorant TV Assn. (CBWT, Winnipeg) 5-w.

Cross Lake—CBWNT, Ch. 12, CBC (CBWT, Winnipeg) 8.9-w.

Dauphin—CBWST, Ch. 8, CBC (CBWT, Winnipeg) 120-kw.

Dauphin—CKYD-TV, Ch. 12, Relay Communications Ltd. (CKY-TV, Winnipeg) 50-kw.

Easterville—CBWHT-2, Ch. 11, CBC (CBWT, Winnipeg) 8.9-w.

Fairford—CBWGT-2, Ch. 7, CBC (CBWT, Winnipeg) 2-kw.

Fisher Branch—CBWGT, Ch. 10, CBC (CBWT, Winnipeg) 27.4-kw.

Fisher Branch—CKYA-TV, Ch. 8, Moffat Communications Ltd. (CKY-TV, Winnipeg) 31-kw.

File Flon—CBWBT, Ch. 10, CBC (CBWT, Winnipeg) 7.8-kw.

File Flon—CBWFT-2, Ch. 3, CBC (CBWFT, Winnipeg) 68-w.

TV & Cable Factbook No. 57

Flin Flin—CKYF-TV, Ch. 13, Moffat Communications Ltd. (CKY-TV, Winnipeg) 1.040-kw.
Gillam—CBWLT, Ch. 8, CBC (CBWT, Winnipeg) 5-w.
Gods Lake Narrows—CBWXT, Ch. 13, CBC (CBWT, Winnipeg) 2.4-kw.
Grand Rapids—CBWHT, Ch. 8, CBC (CBWT, Winnipeg) 5-w.
Indian Lake—NEW, Ch. 10, CBC (CBWT, Winnipeg) 5-w.
Jackhead—CBWGT-1, Ch. 5, CBC (CBWT, Winnipeg) 3.4-kw.
Lac du Bonnet—CBWT-2, Ch. 4, CBC (CBWT, Winnipeg) 8.4-kw.
Leaf Rapids—CBWQT, Ch. 13, CBC (CBWT, Winnipeg) 260-w.
Limestone—CHTV-TV-3, Ch. 10, Gary H. Shapera (CBWT, Winnipeg) 5-w.
Little Grand Rapids—CBWZT, Ch. 9, CBC (CBWT, Winnipeg) 230-w.
Long Spruce—CHTV-TV-2, Ch. 12, Gary H. Shapera (CBWT, Winnipeg) 5-w.
Lynn Lake—CBWRT, Ch. 8, CBC (CBWT, Winnipeg) 8.9-w.
Mafoeking—CBWYT, Ch. 2, CBC (CBWT, Winnipeg) 4-kw.
Manitogagan—CBWGT-3, Ch. 22, CBC (CBWT, Winnipeg) 151-w.
McCreary—CKX-TV-3, Ch. 11, Western Manitoba Bcstrs. Ltd. (CKX-TV, Brandon) 31.8-kw.
McCreary—CKYB-TV-2, Ch. N.A., Moffat Communications Ltd. (CKY-TV, Winnipeg) 5-w.
McCusker Lake—CBWUT, Ch. 10, CBC (CBWT, Winnipeg) 240-w.
Melita—CKX-TV-2, Ch. 9, Western Manitoba Bcstrs. Ltd. (CKX-TV, Brandon) 188-w.
Moose Lake—CBWIT-1, Ch. 9, CBC (CBWT, Winnipeg) 8.9-w.
Nelson House—CBWPT, Ch. 11, CBC (CBWT, Winnipeg) 8.9-w.
Norway House—CBWOT, Ch. 9, CBC (CBWT, Winnipeg) 8.9-w.
Oak Lake—CBWFT-12, Ch. 32, CBC (CBWFT, Winnipeg) 21.5-kw.
Oxford House—CBWVT, Ch. 8, CBC (CBWT, Winnipeg) 8.9-w.
Pikwitonel—CFPM-TV-1, Ch. 12, PIK TV Assn. (CBWT, Winnipeg) 5-w.
Pine Falls—CBWFT-6, Ch. 11, CBC (CBWFT, Winnipeg) 1.5-kw.
Piney—CBWT-3, Ch. 29, CBC (CBWT, Winnipeg) 25-kw.
Poplar River—CBDI-TV, Ch. 13, CBC (CBMT, Montreal, P.Q.) 10-w.
Pukatawagan—CBWBT-1, Ch. 11, CBC (CBWT, Winnipeg) 8.9-w.
Shamattawa—CBDG-TV, Ch. 9, CBC (CBNT, St. John's, Nfld.) 10-w.
Sherridon—CJSM-TV-1, Ch. 5, Sherridon TV Committee (CBWT, Winnipeg) 5-w.
Snow Lake—CBWKT, Ch. 8, CBC (CBWT, Winnipeg) 5-w.
Snow Lake—CKYS-TV, Ch. 11, Moffat Communications Ltd. (CKY-TV, Winnipeg) 19.2-w.
South Indian Lake—CBWQT-1, Ch. 10, CBC (CBWT, Winnipeg) 8.9-w.
St. Lazare—CBWFT-3, Ch. 13, CBC (CBWFT, Winnipeg) 8.9-w.
Ste. Rose du Lac—CBWFT-4, Ch. 3, CBC (CBWFT, Winnipeg) 12.09-kw.
The Pas—CBWFT-1, Ch. 6, CBC (CBWFT, Winnipeg) 68-w.
The Pas—CBWIT, Ch. 7, CBC (CBWT, Winnipeg) 288-w.
The Pas—CKYP-TV, Ch. 12, Moffat Communications Ltd. (CKY-TV, Winnipeg) 1.070-kw.
Thicket Portage—CJTM-TV-1, Ch. 4, Thicket Portage TV Assn. (CBWT, Winnipeg) 5-w.
Thompson—CBWFT-5, Ch. 5, CBC (CBWFT, Winnipeg) 72-w.
Thompson—CBWTT, Ch. 7, CBC (CBWT, Winnipeg) 296-w.
Thompson—CKYT-TV, Ch. 9, Moffat Communications Ltd. (CKY-TV, Winnipeg) 1.1-kw.
Waasagamach—CBWWT, Ch. 9, CBC (CBWT, Winnipeg) 3.4-kw.
Wabowden—CBWMT, Ch. 10, CBC (CBWT, Winnipeg) 8.9-w.

1989 Edition

NEW BRUNSWICK

CBAFT

Moncton

(Ch. 11)

French Outlet

Network Service: SRC.

Licensee: Societe Radio-Canada, 1500 Bronson Ave., Ottawa, Ont.

Studio: 250 Archibald St., Box 950, Moncton, N.B. E1C 8N8.

Telephone: 506-853-3061. **Telex:** 014-2284.

Technical Facilities: Channel No. 11 (198-204 MHz). Authorized power: 325-kw visual, 65-kw aural. Antenna: 469-ft. above av. terrain, 433-ft. above ground, 1049-ft. above sea level, lat. 46° 08' 41", long. 64° 54' 14".

Transmitter: Lutes Mountain, Westmorland, N.B.

AM Affiliate: CBAF, 5-kw, 1300 kHz (CBC).

Ownership: Canadian Bcstg. Corp.

Began Operation: December 21, 1959.

Represented (sales): CBC National Selective Television Sales (Canada); Canadian Standard Broadcast Sales Inc. (U.S.).

Personnel:

CLAUDE BOURQUE, regional director of French services, Atlantic Provinces.

CHARLES LeBLANC, manager, film & technical services.

LOUISE IMBEAULT, director of French television.

MICHEL LeBLANC, regional engineer.

LAETITIA CYR, director of French radio.

FRANCOIS GIROUX, manager, communications.

RAYMOND BOURQUE, sales manager.

Rates: Available on request.

BBM Weekly Reach (Spring 1988): 192,000.

CKCW-TV

Moncton

(Ch. 2)

Network Service: CTV.

Licensee: ATV New Brunswick (div. of CHUM Ltd), Box 5004, Moncton, N.B. E1C 8R6.

Studio: 191 Halifax St., Moncton.

Telephone: 506-857-2600.

Technical Facilities: Channel No. 2 (54-60 MHz). Authorized power: 56-kw visual, 9.20-kw aural. Antenna: 1013-ft. above av. terrain, lat. 45° 51' 06", long. 64° 48' 47".

Transmitter: Caledonia Mtn., near Rosevale.

News Services: ABC, Broadcast News, Canadian Press, Geoff Scott Communications.

Ownership: CHUM Ltd.

Began Operation: November 30, 1954.

Represented (sales): Aiexander, Pearson & Dawson Inc.

Personnel:

FRED G. SHERRATT, president.

J. MARVEN NATHANSON, vice president, operations.

JOHN WOOD, vice president, sales.

JOE IRVINE, general manager.

JIM PATTERSON, retail sales supervisor.

Highest 30 Sec. Rate: \$450.

Rates: Sold with CJCH-TV, Halifax & CJCB-TV, Sydney as Atlantic TV Systems.

Canadian TV Stations—New Brunswick

BBM Weekly Reach (Spring 1988): 693,000.

CHSJ-TV **Saint John**

(Ch. 4)

Network Service: CBC.

Licensee: New Brunswick Bcstg. Co. Ltd., 335 Union St., Box 2000, Saint John, N.B. E2L 3T4.

Studio: 335 Union St., Saint John, N.B. E2L 3T4.

Telephone: 506-632-2222. **Fax:** 506-634-1727.

Technical Facilities: Channel No. 4 (66-72 MHz). Authorized power: 100-kw visual, 14.40-kw aural. Antenna: 1268-ft. above av. terrain, 144-ft. above ground, 1604-ft. above sea level, lat. 45° 28' 40", long. 62° 14' 02".

Transmitter: Mt. Champlain.

AM Affiliate: CHSJ, 10-kw, 700 kHz, Stereo.

News Services: Broadcast News, Canadian Press.

Ownership: New Brunswick Publishing Co. Ltd., 99.9%.

Began Operation: March 22, 1954.

Represented (sales): CarVideo Television Sales Ltd. (Canada); Brydson Spot Sales Inc. (eastern U.S.); Metro Marketing West (western U.S.).

Personnel:

KEN CLARK, president & general manager.
MEL JOHNSTON, operations & production manager.
GARY MURPHY, sales manager.
ROY MAKENNY, chief accountant.

Highest 30 Sec. Rate: \$375.

BBM Weekly Reach (Spring 1988): 658,000.

NEW BRUNSWICK REPEATER STATIONS

Allardville—CBAFT-3, Ch. 3, CBC (CBAFT, Moncton) 9.4-kw.

Bathurst-Campbellton-Dalhousie—CHCR-TV, Ch. 4, New Brunswick Bcstg. Co. Ltd. (CHSJ-TV, Saint John) 25.120-kw.

Blackville—CKAM-TV-3, Ch. 9, ATV New Brunswick (CKCW-TV, Moncton) 5-w.

Boiestown—CHSJ-TV-3, Ch. 8, New Brunswick Bcstg. Co. Ltd. (CHSJ-TV, Saint John) 5-w.

Boiestown—CKLFTV-2, Ch. 7, ATV New Brunswick (CKCW-TV, Moncton) 5-w.

Bon Accord—CHSJ-TV-1, Ch. 6, New Brunswick Bcstg. Co. Ltd. (CHSJ-TV, Saint John) 54.7-kw.

Campbellton—CBAFT-7, Ch. 9, CBC (CBAFT, Moncton) 100.8-kw.

Campbellton—CKCD-TV, Ch. 7, ATV New Brunswick (CKCW-TV, Moncton) 920-w.

Chatham—CKAM-TV-2, Ch. 10, ATV New Brunswick (CKCW-TV, Moncton) 5-w.

Doaktown—CHSJ-TV-2, Ch. 8, CBC (CHSJ-TV, Saint John) 19-w.

Doaktown—CKAM-TV-4, Ch. 10, ATV New Brunswick (CKCW-TV, Moncton) 5-w.

Edmundston—CBAFT-2, Ch. 13, CBC (CBAFT, Moncton) 36-kw.

Edmundston—CIMFTV-1, Ch. 4, Tele-Inter Rives Ltee. (CFCM-TV, Quebec City, P.Q.) 1.220-kw.

Florenceville/Woodstock—CKLFTV-1, Ch. 3, ATV New Brunswick (CKCW-TV, Moncton) 19-kw.

Fredericton—CBAFT-10, Ch. 19, SRC (CBAFT, Moncton) 7.8-kw.

Fredericton/St. John—CBAFT-1, Ch. 5, CBC (CBAFT, Moncton) 60-kw.

Grand Falls—CBAFT-4, Ch. 12, CBC (CBAFT, Moncton) 10-w.

Grand Sault—CBAFT-4, Ch. 12, SRC (CBAFT, Moncton) 36-kw.

Kedgwick—CBAFT-9, Ch. 44, CBC (CBAFT, Moncton) 941-w.

B-224

Kedgwick—CHAU-TV-11, Ch. 2, Television de la Baie des Charleux Inc. (CHAU-TV, Carleton, P.Q.) 5-w.

Moncton—CHMTV, Ch. 7, New Brunswick Bcstg. Co. Ltd. (CHSJ-TV, Saint John) 325-kw.

Neguac—CBAFT-3, Ch. 3, CBC (CBAFT, Moncton) 53-kw.

Newcastle—CKAM-TV-1, Ch. 10, ATV New Brunswick (CKCW-TV, Moncton) 5-w.

Newcastle-Chatham—CHCNTV, Ch. 6, New Brunswick Bcstg. Co. Ltd. (CHSJ-TV, Saint John) 7.660-kw.

Parker Ridge—CHSJ-TV-4, Ch. 69, New Brunswick Bcstg. Co. Ltd. (CHSJ-TV, Saint John) 5-w.

Saint John—CKLFTV, Ch. 9, ATV New Brunswick (CKCW-TV, Moncton) 325-kw.

St. Quentin—CBAFT-8, Ch. 21, CBC (CBAFT, Moncton) 579-w.

St. Quentin—CHAU-TV-2, Ch. 9, Television de la Baie des Chaleux Inc. (CHAU-TV, Carleton, P.Q.) 5-w.

Upsalquitch Lake—CKAM-TV, Ch. 12, ATV New Brunswick (CKCW-TV, Moncton) 130-kw.

NEWFOUNDLAND

CBYT

Corner Brook

(Ch. 5)

English Outlet

Network Service: CBC.

Licensee: Canadian Bcstg. Corp, 1500 Bronson Ave., Ottawa, Ont.

Studio: 162 Premier Dr., Corner Brook.

Mailing Address: Box 610, Corner Brook, NF A2H 6G1.

Telephone: 709-634-3141. **Telex:** 016-44222.

Technical Facilities: Channel No. 5 (76-82 MHz). Authorized power: 10.60-kw visual, 2.12-kw aural. Antenna: 490-ft. above av. terrain, 283-ft. above ground, 1273-ft. above sea level, lat. 48° 56' 01", long. 57° 58' 04".

Transmitter: Boone's Rd.

AM Affiliate: CBY, 10-kw, 990 kHz.

Ownership: Canadian Bcstg. Corp.

Began Operation: June 17, 1959.

Represented (sales): CBC National Selective Television Sales (Canada); Canadian Standard Broadcast Sales Inc. (U.S.).

Personnel:

WALTER S. SHEPPARD, location manager.
G. KENNY, sales representative.
P. O'BRIEN, technical manager.
F. GREENING, senior producer, news & current affairs.

Rates: Available on request.

BBM Weekly Reach (Spring 1988): 79,000.

CJWN-TV

Corner Brook

(Ch. 10)

(Satellite rebroadcasting station of CJON-TV, St. John's, Nfld.)

Network Service: CTV.

Licensee: Newfoundland Broadcasting Co. Ltd., 446 Logy Bay Rd., Box 2020, St. John's, Nfld. A1C 5S2.

Studio: St. John's.

Technical Facilities: Channel No. 10 (192-198 MHz). Authorized power: 1-kw visual, 0.25-kw aural. Antenna: Directional, 250-ft. above av. terrain, 249-ft. above ground, 924-ft. above sea level, lat. 48° 56' 55", long. 57° 58' 23".

Transmitter: The Hill, Corner Brook, West.

Ownership: Newfoundland Broadcasting Co. Ltd.

Began Operation: December 23, 1974.

Represented (sales): Ail-Canada Radio & Television Ltd.

Personnel: See CJON-TV, St. John's, Nfld.

**CFLA-TV
Goose Bay**

(Ch. 8)

Network Service: CBC.

Licensee: Canadian Bcstg. Corp., 1500 Bronson Ave., Ottawa, Ont.

Mailing Address: Box 3015, Station B, Happy Valley-Goose Bay, Labrador, Nfld. A0P 1E0.

Telephone: 709-896-2911. **Telex:** 016-2224.

Technical Facilities: Channel No. 8 (180-186 MHz). Authorized power: 0.87-kw visual, 0.43-kw aural. Antenna: 650-ft. above av. terrain, lat. 53° 17' 57", long. 60° 32' 16".

Transmitter: 5-mi. W of Happy Valley, Nfld.

FM Affiliate: CFGB-FM, 1-kw, 89.5 MHz.

Ownership: Canadian Bcstg. Corp.

Began Operation: October 29, 1956 as an American Armed Forces station. Acquired by CBC July 1, 1973.

Personnel:
CHARLIE VEITCH, manager, Labrador operations.
JOSEPH SMITH, supervisor of transmitters.

Rates: Available on request.

BBM Weekly Reach (Spring 1988): 8,000.

**CBNLT
Labrador City-Wabush**

(Ch. 13)

Network Service: CBC.

Licensee: Canadian Bcstg. Corp., 1500 Bronson Ave., Ottawa, Ont.

Studio: Carol Dr., Labrador City.

Mailing Address: Box 576, Labrador City, Nfld. A2V 2L3.

Telephone: 709-944-3616. **Telex:** 016-2245.

Technical Facilities: Channel No. 13 (210-216 MHz). Authorized power: 0.59-kw visual, 0.30-kw aural. Antenna: Directional, minus 109-ft. above av. terrain, 102-ft. above ground, 2002-ft. above sea level, lat. 52° 56' 41", long. 66° 54' 11".

Transmitter: Carol Dr., Labrador City.

AM Affiliate: CBDQ, 1-kw, 1490 kHz.

Ownership: Canadian Bcstg. Corp.

Began Operation: October 1, 1965. Acquired by CBC Nov. 7, 1973.

Personnel:
CHARLIE VEITCH, manager, Labrador operations.

Rates: Available on request.

BBM Weekly Reach (Spring 1988): 11,000.

1989 Edition

CBNT

St. John's

(Ch. 8)

English Outlet

Network Service: CBC.

Licensee: Canadian Bcstg. Corp., 1500 Bronson Ave., Ottawa, Ont.

Studio: 95 University Ave.

Offices: 29-31 Pippy Place, St. John's, Nfld.

Mailing Address: Box 12010, Station A, St. John's, Nfld. A1B 3T8.

Telephone: 709-737-4140. **Telex:** 016-4590. **Fax:** 709-737-4212.

Technical Facilities: Channel No. 8 (180-186 MHz). Authorized power: 196-kw max. visual, 39.20-kw max. aural. Antenna: Directional, 855-ft. above av. terrain, 369-ft. above ground, 831-ft. above sea level, lat. 47° 32' 04", long. 52° 47' 25".

Transmitter: Kenmount Hill, W of St. John's.

AM Affiliate: CBN, 10-kw, 640 kHz.

FM Affiliate: CBN-FM, 100-kw, 106.9 MHz.

Ownership: Canadian Bcstg. Corp.

Began Operation: October 1, 1964.

Represented (sales): CBC National Selective Television Sales (Canada); Canadian Standard Broadcast Sales Inc. (U.S.).

Personnel:
J. POWER, regional director for the Province of Newfoundland.
JOHN FARRELL, regional sales manager.
JUDY SQUIRES, regional manager of communications.
JIM BYRD, director of television.
RICH KNOWLES, manager, regional engineering.
D. SINNOTT, TV production manager.
M. FITZPATRICK, manager of technical services, TV.
ED COADY, area producer, news & information programming.
MIKE SMITHSON, manager, engineering services.

Rates: Available on request.

BBM Weekly Reach (Spring 1988): 391,000.

CJON-TV

St. John's

(Ch. 6)

Network Service: CTV.

Licensee: Newfoundland Broadcasting Co. Ltd., 446 Logy Bay Rd., Box 2020, St. John's, Nfld. A1C 5S2.

Studio: CJON TV Bldg., 446 Logy Bay Rd., St. John's, Nfld. A1C 5S2.

Telephone: 709-722-5015. **Telex:** 016-3155. **Fax:** 709-726-5107.

Technical Facilities: Channel No. 6 (82-88 MHz). Authorized power: 110-kw visual, 22.50-kw aural. Antenna: Directional, 594-ft. above av. terrain, 300-ft. above ground, 980-ft. above sea level, lat. 47° 32' 08", long. 52° 48' 41".

Transmitter: South Side Hills, 2-mi. from city.

News Services: ABC, Broadcast News, CTV.

Ownership: Newfoundland Broadcasting Co. Ltd.

Began Operation:

Represented (sales): Ail-Canada Radio & Television Ltd.

Personnel:
G. W. (GEOFF) STIRLING, chairman of the board & president.
ED BRANTON, vice president, finance & general manager.
WARREN CHURCHILL, vice president, programming & station manager.
G. ANSTEY, director of sales & marketing.
K. HAUSCHILDT, manager of engineering.

Canadian TV Stations—Newfoundland

RALPH PURCHASE, traffic coordinator.

Highest 30 Sec. Rate: \$470.

BBM Weekly Reach (Spring 1988): 408,000.

NEWFOUNDLAND REPEATER STATIONS

Aquaforte—CFAQ-TV, Ch. 10, Aquaforte TV Tower Assn. (CJON-TV, St. John's) 8.9-w.

Argentia—CJAP-TV, Ch. 3, Newfoundland Bcstg. Co. Ltd. (CJON-TV, St. John's) 14-kw.

Baie Verte—CBNAT-1, Ch. 3, CBC (CBNT, St. John's) 3.4-kw.

Bay l'Argent—CBNT-27, Ch. 8, CBC (CBNT, St. John's) 9-w.

Bay l'Argent/Fortune Bay—CHBL-TV, Ch. 10, Keith Osborne (CJON-TV, St. John's) 8.9-w.

Belleoram—CBNT-23, Ch. 7, CBC (CBNT, St. John's) 23-w.

Belleoram/Fortune Bay—CJBM-TV, Ch. 11, Phillip Grandy (CJON-TV, St. John's) 5-w.

Bonavista—CJWB-TV, Ch. 10, Newfoundland Bcstg. Co. Ltd. (CJON-TV, St. John's) 9.9-kw.

Bonne Bay—CBYT-3, Ch. 2, CBC (CBYT, Corner Brook) 1000-w.

Brent's Cove—CBNAT-18, Ch. 10, CBC (CBNT, St. John's) 5-w.

Buchans—CBNAT-2, Ch. 13, CBC (CBNT, St. John's) 9.2-w.

Cape Broyle—CHCB-TV-1, Ch. 3, The Cape Broyle TV Improvement Assn. (CBNT, St. John's) 5-w.

Cape Broyle—CJBL-TV, Ch. 13, The Cape Broyle TV Improvement Assn. (CJON-TV, St. John's) 5-w.

Carmanville—CBNAT-7, Ch. 7, CBC (CBNT, St. John's) 1.9-kw.

Cartwright—CBNT-21, Ch. 9, CBC (CBNT, St. John's) 48.7-w.

Churchill Falls—CBNLT-1, Ch. 9, CBC (CBNLT, Labrador City/Wabush) 11.5-w.

Churchill Falls—CBST-4, Ch. 13, CBC (CBST, Sept-Iles, P.Q.) 11.5-w.

Clarenville—CBNT-10, Ch. 7, CBC (CBNT, St. John's) 350-w.

Clarenville—CJCV-TV, Ch. 10, Newfoundland Bcstg. Co. Ltd. (CJON-TV, St. John's) 5-w.

Coachman's Cove—CBNAT-16, Ch. 8, CBC (CBNT, St. John's) 5-w.

Come-by-Chance—CICH-TV-2, Ch. 11, Come-by-Chance Community TV Assn. (CBNT, St. John's) 5-w.

Come-by-Chance—CJCO-TV, Ch. 4, Come-by-Chance Community TV Assn. (CJON-TV, St. John's) 5-w.

Conche—CBNAT-8, Ch. 12, CBC (CBNT, St. John's) 296-w.

Cow Head—CBYT-6, Ch. 8, CBC (CBYT, Corner Brook) 3-kw.

Deer Lake—CByAT, Ch. 12, CBC (CBYT, Corner Brook) 150-w.

Deer Lake—CJLW-TV, Ch. 7, Newfoundland Bcstg. Co. Ltd. (CJWN-TV, Corner Brook) 5-w.

Elliston—CBNT-7, Ch. 4, CBC (CBNT, St. John's) 40-w.

Fermeuse—CBNT-5, Ch. 11, CBC (CBNT, St. John's) 38-w.

Fermeuse—CJFR-TV, Ch. 13, Fermeuse TV Improvement Assn. (CJON-TV, St. John's) 5-w.

Ferryland—CBNT-38, Ch. 4, CBC (CBNT, St. John's) 5-w.

Ferryland—CFFE-TV, Ch. 12, Jerome Curran (CJON-TV, St. John's) 8.9-w.

B-226

Fleur de Lys—CBNAT-20, Ch. 5, CBC (CBNT, St. John's) 5-w.

Fogo Island—CBNAT-6, Ch. 2, CBC (CBNT, St. John's) 24-w.

Fortune—CBNT-33, Ch. 9, CBC (CBNT, St. John's) 5-w.

Fox Harbour—CBNAT-10, Ch. 7, CBC (CBNT, St. John's) 10-kw.

Gambo/Middle Brook—CBNT-14, Ch. 8, CBC (CBNT, St. John's) 18-w.

Gander—CJGN-TV, Ch. 2, Newfoundland Bcstg. Co. Ltd. (CJON-TV, St. John's) 5-w.

Gillams—CByT-12, Ch. 13, CBC (CBYT, Corner Brook) 10-w.

Glovertown—CBNT-13, Ch. 3, CBC (CBNT, St. John's) 30-w.

Grand Bank—CJOX-TV-1, Ch. 2, Newfoundland Bcstg. Co. Ltd. (CJON-TV, St. John's) 4.670-kw.

Grand Falls—CBNAT, Ch. 11, CBC (CBNT, St. John's) 317-kw.

Grand Falls—CJCN-TV, Ch. 4, Newfoundland Bcstg. Co. Ltd. (CJON-TV, St. John's) 55-kw.

Hampden—CBNAT-23, Ch. 13, CBC (CBNT, St. John's) 153-w.

Harbour Breton—CBNT-22, Ch. 13, CBC (CBNT, St. John's) 14.4-w.

Harbour Breton—CFHB-TV, Ch. 10, Bernice Strickland (CJON-TV, St. John's) 5-w.

Harbour Le Cou—CByT-10, Ch. 5, CBC (CBYT, Corner Brook) 1-w.

Harbour Mille—CBNT-29, Ch. 13, CBC (CBNT, St. John's) 9.4-w.

Harbour Round—CBNAT-19, Ch. 12, CBC (CBNT, St. John's) 5-w.

Hawkes Bay—CByT-9, Ch. 4, CBC (CBYT, Corner Brook) 1000-w.

Hermitage—CBNT-24, Ch. 4, CBC (CBNT, St. John's) 6.4-kw.

Hickman's Harbour—CBNT-18, Ch. 4, CBC (CBNT, St. John's) 40-w.

Hopedale—CBNHT, Ch. 9, CBC (CBNT, St. John's) 26-w.

Irishtown—CByT-2, Ch. 7, CBC (CBYT, Corner Brook) 10-w.

Irishtown—CJWN-TV-6, Ch. 3, Newfoundland Bcstg. Co. Ltd. (CJON-TV, St. John's) 5-w.

La Scie—CBNAT-21, Ch. 9, CBC (CBNT, St. John's) 5-w.

La Scie—CJLT-TV, Ch. 7, La Scie Community TV Ltd. (CJON-TV, St. John's) 5-w.

Labrador City/Wabush—CBST-3, Ch. 11, CBC (CBST, Sept-Iles, P.Q.) 214-w.

Lamaline—CBNT-35, Ch. 18, CBC (CBNT, St. John's) 6.4-kw.

Lark Harbour—CByT-13, Ch. 3, CBC (CBYT, Corner Brook) 10-w.

Lawn—CBNT-36, Ch. 6, CBC (CBNT, St. John's) 40-w.

Lawn—CJLN-TV, Ch. 10, Newfoundland Bcstg. Co. Ltd. (CJON-TV, St. John's) 60-w.

Little Hearts Ease—CBNT-8, Ch. 11, CBC (CBNT, St. John's) 20.8-w.

Lord's Cove—CBNT-34, Ch. 9, CBC (CBNT, St. John's) 45-w.

Lumsden—CBNT-20, Ch. 12, CBC (CBNT, St. John's) 43-w.

Maktovik—CBNMT, Ch. 9, CBC (CBNT, St. John's) 28-w.

Marystown—CBNT-3, Ch. 5, CBC (CBNT, St. John's) 22.5-kw.

Marystown—CJMA-TV, Ch. 11, Newfoundland Bcstg. Co. Ltd. (CJON-TV, St. John's) 400-w.

Millertown—CBNAT-5, Ch. 9, CBC (CBNT, St. John's) 83-w.

Ming's Bight—CBNAT-14, Ch. 10, CBC (CBNT, St. John's) 22-w.

Mount St. Margaret—CBNAT-9, Ch. 9, CBC (CBNT, St. John's) 29-kw.

Musgrave Harbour—CBNAT-11, Ch. 9, CBC (CBNT, St. John's) 946-w.

Musgravetown—CBNT-17, Ch. 9, CBC (CBNT, St. John's) 28-w.

Nain—CBNBT, Ch. 9, CBC (CBNT, St. John's) 44.8-w.

Northwest Brook—CBNT-11, Ch. 4, CBC (CBNT, St. John's) 11.4-w.

Pacquet/Woodstock—CBNAT-17, Ch. 6, CBC (CBNT, St. John's) 5-w.

Pasadena—CJWN-TV-5, Ch. 8, Newfoundland Bcstg. Co. Ltd. (CJON-TV, St. John's) 5-w.

Petty Harbour—CBNT-37, Ch. 13, CBC (CBNT, St. John's) 8.9-w.

Petty Harbour—CJPH-TV, Ch. 11, Petty Harbour Co. Ltd. (CJON-TV, St. John's) 5-w.

Picentia—CBNT-2, Ch. 12, CBC (CBNT, St. John's) 11-kw.

Port au Port—CBFNT-1, Ch. 4, SRC (CBAFT, Moncton, N.B.) 291-w.

Port au Port—CBNFT, Ch. 13, CBC (CBFT, Montreal, P.Q.) 14-kw.

Port Blandford—CBNT-32, Ch. 2, CBC (CBNT, St. John's) 5-w.

Port Hope Simpson—CBNAT-12, Ch. 12, CBC (CBNT, St. John's) 5-w.

Port Rexton—CBNT-1, Ch. 13, CBC (CBNT, St. John's) 17-kw.

Port-aux-Basques—CBYT-4, Ch. 3, CBC (CBYT, Corner Brook) 400-w.

Port-aux-Basques—CJPO-TV, Ch. 7, Newfoundland Bcstg. Co. Ltd. (CJON-TV, St. John's) 5-w.

Portland Creek—CBYT-8, Ch. 13, CBC (CBYT, Corner Brook) 1000-w.

Postville—CBNPT, Ch. 9, CBC (CBNT, St. John's) 30-w.

Rames—CBNT-25, Ch. 13, CBC (CBNT, St. John's) 1.2-kw.

Rames—CJRA-TV, Ch. 10, Newfoundland Bcstg. Co. Ltd. (CJON-TV, St. John's) 5-w.

Random Island—CBNT-19, Ch. 43, CBC (CBNT, St. John's) 51.8-w.

Red Rocks—CJRR-TV, Ch. 11, Newfoundland Bcstg. Co. Ltd. (CJWN-TV, Corner Brook) 400-w.

Riverhead—CBNT-40, Ch. 16, CBC (CBNT, St. John's) 10-w.

Reddickton—CBNAT-22, Ch. 11, CBC (CBNT, St. John's) 850-w.

Rose-Blanche—CBYT-11, Ch. 9, CBC (CBYT, Corner Brook) 100-w.

Seal Cove—CBNAT-15, Ch. 7, CBC (CBNT, St. John's) 25-w.

Signal Hill—CJON-TV-4, Ch. 10, Newfoundland Bcstg. Co. Ltd. (CJON-TV, St. John's) 5-w.

South Side Hill—CJON-TV-5, Ch. 2, Newfoundland Bcstg. Co. Ltd. (CJON-TV, St. John's) 5-w.

Springdale—CBNAT-13, Ch. 13, CBC (CBNT, St. John's) 290-w.

St. Albans—CBNT-4, Ch. 9, CBC (CBNT, St. John's) 468-w.

St. Albans—CJST-TV, Ch. 13, Newfoundland Bcstg. Co. Ltd. (CJON-TV, St. John's) 72-w.

St. Andrews—CBYT-5, Ch. 6, CBC (CBYT, Corner Brook) 400-w.

St. Anthony—CBNAT-4, Ch. 6, CBC (CBNT, St. John's) 6.5-kw.

St. Bernard's—CBNT-30, Ch. 6, CBC (CBNT, St. John's) 10.7-w.

St. Bernard's/Fortune Bay—NEW, Ch. 9, Donald Parrot (CJON-TV, St. John's) 5-w.

St. John's—CBFNT, Ch. 4, SRC (CBAFT, Moncton, N.B.) 291-w.

St. Jones Within—CBNT-12, Ch. 9, CBC (CBNT, St. John's) 26.5-w.

St. Lawrence—CBNT-28, Ch. 12, CBC (CBNT, St. John's) 45-w.

St. Lawrence—CJXL-TV, Ch. 10, St. Lawrence TV Improvement Assn. (CJON-TV, St. John's) 5-w.

St. Margaret—NEW, Ch. 9, CBC (CBNT, St. John's) 5-w.

St. Marys—CBNT-6, Ch. 10, CBC (CBNT, St. John's) 670-w.

1989 Edition

St. Shotts—CHTI-TV, Ch. 13, St. Shotts TV Improvement Assn. (CBNT, St. John's) 8.9-w.

St. Shotts—CJSH-TV, Ch. 10, Newfoundland Bcstg. Co. Ltd. (CJON-TV, St. John's) 5-w.

St. Vincent's—CBNT-26, Ch. 7, CBC (CBNT, St. John's) 4.5-kw.

St. Vincent's—CJSI-TV, Ch. 13, St. Vincent's TV Improvement Assn. (CJON-TV, St. John's) 5-w.

Stephenville—CBYT-1, Ch. 8, CBC (CBYT, Corner Brook) 2-kw.

Stephenville—CJSV-TV, Ch. 4, Newfoundland Bcstg. Co. Ltd. (CJON-TV, St. John's) 775-w.

Sunnyside—CBNT-41, Ch. 9, CBC (CBNT, St. John's) 416-w.

Swift Current—CBNT-31, Ch. 5, CBC (CBNT, St. John's) 4.2-w.

Swift Current—CJSC-TV, Ch. 10, Newfoundland Bcstg. Co. Ltd. (CJON-TV, St. John's) 5-w.

Terrenceville—CFTV-TV-1, Ch. 12, Terrenceville TV Improvement Assn. (CBNT, St. John's) 5-w.

Terrenceville—CJNF-TV, Ch. 10, Terrenceville TV Improvement Assn. (CJON-TV, St. John's) 5-w.

Trepassey—CBNT-39, Ch. 4, CBC (CBNT, St. John's) 122-w.

Trepassey—CJTP-TV, Ch. 10, Trepassey TV Assn. Ltd. (CJON-TV, St. John's) 5-w.

Trinity/Wareham—CBNT-16, Ch. 2, CBC (CBNT, St. John's) 27.3-w.

Trout River—CBYT-7, Ch. 13, CBC (CBYT, Corner Brook) 100-w.

Wellington/Hare Bay—CBNT-15, Ch. 24, CBC (CBNT, St. John's) 15.3-w.

Wesleyville—CBNT-9, Ch. 5, CBC (CBNT, St. John's) 204-w.

York Harbour—CBYT-14, Ch. 12, CBC (CBYT, Corner Brook) 1-w.

NOVA SCOTIA

**CBHT
Halifax**

(Ch. 3)

English Outlet

Network Service: CBC.

Licensee: Canadian Broadcasting Corp., 1500 Bronson Ave., Ottawa, Ont.

Studio: 1840 Bell Rd.

Mailing Address: Box 3000, Halifax, N.S. B3J 3E9.

Telephone: 904-420-8311. **Telex:** 019-21618.

Technical Facilities: Channel No. 3 (60-66 MHz). Authorized power: 56-kw max. visual, 11.20-kw max. aural. Antenna: 866-ft. above av. terrain, 650-ft. above ground, 1100-ft. above sea level, lat. 44° 39' 03", long. 63° 39' 28".

Transmitter: Geizer's Hill, NW of city.

AM Affiliate: CBH, 10-kw, 860 kHz (CBC).

News Services: Broadcast News, Canadian Press, UPI.

Ownership: Canadian Bcstg. Corp.

Began Operation: December 20, 1954.

Represented (sales): CBC National Selective Sales (Canada); Canadian Standard Broadcast Sales Inc. (U.S.).

Personnel:

BILL DONOVAN, regional director for the Maritime Provinces.

FRED MATTOCKS, production manager.

ROY THOMAS, regional manager, communications.

G. MURRAY, regional sales manager.

JOHN PARKER, regional engineer.

SALEEM AHMED, director of TV.

ROSALEIGH WOODS, manager, operations center.

Rates: Available on request.

BBM Weekly Reach (Spring 1988): 535,000.

Canadian TV Stations—Nova Scotia

CJCH-TV

Halifax

(Ch. 5)

Network Service: CTV.

Licensee: CHUM Ltd., Atlantic Television System Div., 1331 Yonge St., Toronto, Ont. M4T 1Y1.

Studio: 2885 Robie St., Halifax, N.S. B3J 2Z4.

Telephone: 902-453-4000.

Technical Facilities: Channel No. 5 (76-82 MHz). Authorized power: 100-kw visual, 20-kw aural. Antenna: Directional, 822-ft. above av. terrain, 575-ft. above ground, 1025-ft. above sea level, lat. 44° 39' 03", long. 63° 39' 28".

Transmitter: Geizer's Hill, Halifax County.

Multichannel TV Sound: Stereo only.

AM Affiliate: CJCH, 25-kw, 920 kHz.

FM Affiliate: CIOO, 100-kw, 100.1 MHz.

News Services: ABC, Broadcast News, CBS, CTV, ISN, NBC.

Ownership: CHUM Ltd.

Began Operation: January 1, 1961.

Represented (sales): Alexander, Pearson & Dawson Inc.

Personnel:

FRED G. SHERRATT, president.
J. MARVEN NATHANSON, vice president, operations.
SUZANNE LYONS, promotions.
ANDY COBURN, production/operations manager.
W. A. ROBERT, director of engineering.
DICK PRATT, director of news & public affairs.
COLIN A. M. BURNS, general sales manager.

Rates: Available on request.

BBM Weekly Reach (Spring 1988): 534,000.

MITV

Halifax

(Ch. 8)

Network Service: None, independent.

Licensee: New Brunswick Broadcasting Ltd., 335 Union St., Box 2000, Saint John, N.B. E2L 3T4.

Mailing Address: Burnside Industrial Park, 14 Akerley Blvd., Dartmouth, N.S. B3B 1J3.

Telephones: 902-468-2223; 506-632-2222. **Fax:** 902-468-2154.

Technical Facilities: Channel No. 8 (180-186 MHz). Authorized power: 25.10-kw max. & 10.80-kw horizontal visual, 3.70-kw max. & 1.60-kw horizontal aural. Antenna: 691-ft. above av. terrain, 895-ft. above sea level, lat. 44° 39' 03", long. 63° 39' 28".

Transmitter: Geizer Hill.

Ownership: New Brunswick Broadcasting Co. Ltd.

Began Operation: September 5, 1988.

Represented (sales): CanVideo Television Sales Ltd. (Toronto, Montreal); Brydson Spot Sales Inc. (eastern U.S.).

Personnel:

KEN CLARK, president.
CHUCK GARRISON, sales manager.
STEVE WILSON, technical manager.
DONALD VERGE, operations manager.
CHUCK STEWARD, senior producer.
BRUCE GRAHAM, news director.

B-228

CBIT

Sydney

(Ch. 5)

English Outlet

Network Service: CBC.

Licensee: Canadian Bcstg. Corp., 1500 Bronson Ave., Ottawa, Ont.

Studio: 285 Alexandra St., Sydney, N.S. B1P 6H7.

Telephone: 902-539-5050. **Telex:** 019-35109.

Technical Facilities: Channel No. 5 (76-82 MHz). Authorized power: 54-kw visual, 10.80-kw aural. Antenna: 468-ft. above av. terrain, 342-ft. above ground, 642-ft. above sea level, lat. 46° 05' 40", long. 60° 08' 55".

Transmitter: 3.5-mi. NE of Sydney, N. S.

AM Affiliate: CBI, 10-kw, 1140 kHz.

FM Affiliate: CBI-FM, 100-kw, 105 MHz.

Ownership: Canadian Bcstg. Corp.

Began Operation: September 26, 1972.

Represented (sales): CBC National Selective Television Sales (Canada); Canadian Standard Broadcast Sales Inc. (U.S.).

Personnel:

BRUCE TAYLOR, location manager.
BRIAN SLEMMING, executive producer.

Rates: Available on request.

BBM Weekly Reach (Spring 1988): 151,000.

CJCB-TV

Sydney

(Ch. 4)

Network Service: CTV.

Licensee: ATV (Cape Breton) Div. of CHUM Ltd.

Studio: 1283 George St., Box 469, Sydney, N.S. B1P 6H5.

Telephone: 902-562-5511. **Telex:** 019-35195. **Fax:** 902-564-0495.

Technical Facilities: Channel No. 4 (66-72 MHz). Authorized power: 180-kw visual, 108-kw aural. Antenna: 399-ft. above av. terrain, 300-ft. above ground, 525-ft. above sea level, lat. 46° 07' 19", long. 60° 10' 26".

Transmitter: 1283 George St., Sydney, N.S.

Ownership: CHUM Ltd.

Began Operation: September 30, 1954.

Represented (sales): J.M.I. Communications Group (U.S.); Alexander, Pearson & Dawson Inc. (Canada).

Personnel:

F. G. SHERRATT, president.
KENNETH M. BOYCE, general manager.
E. K. WILLIAMS, traffic & accounting.
ANNE MacRAE, continuity.
EDGAR J. BENNETT, chief engineer.
BILL HOLMES, director of operations.

Rates: On request.

BBM Weekly Reach (Spring 1988): 210,000.

TV & Cable Factbook No. 57

NOVA SCOTIA REPEATER STATIONS

Antigonish—CJCB-TV-2, Ch. 9, ATV Cape Breton (CJCB-TV, Sydney) 140-kw.
Aspen—CBHT-14, Ch. 5, CBC (CBHT, Halifax) 95-w.
Bay St. Lawrence—CBIT-17, Ch. 13, CBC (CBHT, Halifax) 5-w.
Bay St. Lawrence—CJCB-TV-5, Ch. 7, ATV Cape Breton (CJCB-TV, Sydney) 1-w.
Blue Mountain—CBHT-18, Ch. 5, CBC (CBHT, Halifax) 16.2-w.
Bridgetown—CJCH-TV-4, Ch. 13, ATV System (CJCH-TV, Halifax) 58-w.
Caledonia—CBHT-9, Ch. 2, CBC (CBHT, Halifax) 226-kw.
Canning—CJCH-TV-1, Ch. 10, ATV System (CJCH-TV, Halifax) 18-kw.
Cheticamp—CBHFT-4, Ch. 10, CBC (CBAFT, Moncton, N.B.) 7.9-kw.
Cheticamp—CBIT-2, Ch. 2, CBC (CBHT, Halifax) 2.470-kw.
Country Harbour Mine—CBHT-15, Ch. 6, CBC (CBHT, Halifax) 29.5-w.
Digby—CBHFT-6, Ch. 58, CBC (CBAFT, Moncton, N.B.) 3.140-kw.
Digby—CBHT-7, Ch. 52, CBC (CBHT, Halifax) 3.140-kw.
Dingwall—CBIT-16, Ch. 12, CBC (CBHT, Halifax) 48-w.
Dingwall—CJCB-TV-3, Ch. 9, ATV Cape Breton (CJCB-TV, Sydney) 5-w.
Garden of Eden—CBHT-19, Ch. 17, CBC (CBHT, Halifax) 350-w.
Goshen—CBHT-13, Ch. 2, CBC (CBHT, Halifax) 8.9-w.
Halifax—CBHFT, Ch. 13, CBC (CBAFT, Moncton, N.B.) 3.860-kw.
Ingonish—CBIT-15, Ch. 2, CBC (CBHT, Halifax) 5-w.
Inverness—CBIT-19, Ch. 8, CBC (CBHT, Halifax) 730-w.
Inverness—CJCB-TV-1, Ch. 6, ATV Cape Breton (CJCB-TV, Sydney) 9.4-kw.
Liverpool—CBHT-1, Ch. 12, CBC (CBHT, Halifax) 970-w.
Lochaber—CBHT-12, Ch. 33, CBC (CBHT, Halifax) 100-w.
Mabou—CBIT-4, Ch. 10, CBC (CBHT, Halifax) 28-w.
Margaree—CBIT-5, Ch. 11, CBC (CBIT, Sydney) 10-w.
Marinette—CJCH-TV-8, Ch. 0, ATV System (CJCH-TV, Halifax) 5-w.
Middle River—CBIT-20, Ch. 11, CBC (CBIT, Sydney) 10-w.
Middleton—CBHFT-5, Ch. 46, CBC (CBAFT, Moncton, N.B.) 120-kw.
Middleton—CBHT-6, Ch. 8, CBC (CBHT, Halifax) 17.2-kw.
Mulgrave—CBHFT-2, Ch. 7, CBC (CBAFT, Moncton, N.B.) 106-kw.
Mulgrave—CBHT-11, Ch. 12, CBC (CBHT, Halifax) 129-kw.
New Glasgow—CBHFT-7, Ch. 15, CBC (CBAFT, Moncton, N.B.) 6.4-kw.
New Glasgow—CBHT-5, Ch. 4, CBC (CBHT, Halifax) 479-w.
New Glasgow—CJCB-TV-4, Ch. 2, ATV Cape Breton (CJCB-TV, Sydney) 5-w.
Northeast Margaree—CBIT-6, Ch. 13, CBC (CBHT, Halifax) 68-w.
Pleasant Bay—CBIT-3, Ch. 8, CBC (CBIT, Sydney) 55-w.
Port Hawkesbury—CJCB-TV-6, Ch. 3, ATV Cape Breton (CJCB-TV, Sydney) 5.6-kw.
Sheet Harbour—CBHT-4, Ch. 11, CBC (CBHT, Halifax) 8.9-kw.
Sheet Harbour—CJCH-TV-5, Ch. N.A., ATV System (CJCH-TV, Halifax) 5-w.
Shelburne—CBHT-2, Ch. 7, CBC (CBHT, Halifax) 8.4-kw.
Sherbrooke—CBHT-16, Ch. 4, CBC (CBHT, Halifax) 8.9-w.
Sunnybrae—CBHT-17, Ch. 6, CBC (CBHT, Halifax) 16.2-w.
Sydney—CBHFT-3, Ch. 13, CBC (CBAFT, Moncton, N.B.) 4.5-kw.
Truro—CBHT-8, Ch. 55, CBC (CBHT, Halifax) 5.5-kw.
Truro—CJCH-TV-2, Ch. 12, ATV System (CJCH-TV, Halifax) 10-w.
Valley—CJCH-TV-3, Ch. 12, ATV System (CJCH-TV, Halifax) 10-w.

1989 Edition

West Caledonia—CJCH-TV-6, Ch. 6, ATV System (CJCH-TV, Halifax) 100-kw.

Weymouth—CBHFT-8, Ch. 34, CBC (CBAFT, Moncton, N.B.) 100-w.

Weymouth—CBHT-10, Ch. 24, CBC (CBHT, Halifax) 100-w.

Whycocomagh—CBIT-18, Ch. 10, CBC (CBIT, Sydney) 99-w.

Yarmouth—CBHFT-1, Ch. 3, CBC (CBAFT, Moncton, N.B.) 19.5-kw.

Yarmouth—CBHT-3, Ch. 11, CBC (CBHT, Halifax) 15.7-kw.

Yarmouth—CJCH-TV-7, Ch. 40, ATV System (CJCH-TV, Halifax) 36-kw.

NORTHWEST TERRITORIES REPEATER STATIONS

Arctic Bay—CIBA-TV, Ch. 9, Arctic Bay Communications Society (CBC English network, Ont.) 10-w.

Arctic Red River—NEW, Ch. 9, Sam Lennie (CBC English network, Ont.) 5-w.

Baker Lake—CBEIT, Ch. 9, CBC (CBNT, St. John's, Nfld.) 10-w.

Baker Lake—CITS-TV, Ch. 4, Baker Lake TV Society (Transmits English & native language programs via satellite) 1-w.

Cambridge Bay—CBENT, Ch. 9, CBC (CBUT, Vancouver, B.C.) 10-w.

Cambridge Bay—CICB-TV, Ch. 4, CICB Radio Society (Transmits English & native language programs via satellite) 1-w.

Camsell River/Silver Bear Mine—CFTE-TV-1, Ch. 12, Camsell River Recreation Society (CBC Northern Service) 5-w.

Cape Dorset—CBEJT, Ch. 9, CBC (CBNT, St. John's, Nfld.) 10-w.

Chesterfield Inlet—CFLFTV, Ch. 9, Sijaqpaluk Communications Society (CBC English network, Ont.) 10-w.

Clyde River—NEW, Ch. 9, Arkunnirmuit Bcstg. Society (CBC Northern Service) 5-w.

Clyde River—NEW, Ch. 12, Arkunnirmuit Bcstg. Society (CBC Northern Service) 5-w.

Coppermine—CBEOT, Ch. 9, CBC (CBUT, Vancouver, B.C.) 10-w.

Coral Harbour—CHCO-TV, Ch. 9, Coral Harbour Radio Society (CBC English network, Ont.) 10-w.

Eskimo Point—CBEHT, Ch. 9, CBC (CBNT, St. John's, Nfld.) 10-w.

Eskimo Point—CFEB-TV, Ch. 4, Arviaqpaluk Bcstg. Assn. (Transmits English & native language programs via satellite) 1-w.

Fort Franklin—CBETT, Ch. 9, CBC (CBUT, Vancouver, B.C.) 10-w.

Fort Good Hope—CBEST, Ch. 9, CBC (CBUT, Vancouver, B.C.) 10-w.

Fort Liard—CFRO-TV, Ch. 12, Fort Liard Communication Society (CBC English network, Ont.) 10-w.

Fort McPherson—CHAK-TV-1, Ch. 13, CBC (CBUT, Vancouver, B.C.) 10-w.

Fort Norman—NEW, Ch. 12, Fort Norman Community Radio Society (CBC English network, Ont.) 10-w.

Fort Norman—NEW, Ch. 10, Fort Norman Community Radio Society (CHAN-TV, Vancouver, B.C.) 5-w.

Fort Providence—CBEET-3, Ch. 13, CBC (CBUT, Vancouver, B.C.) 100-w.

Fort Resolution—CBEV-TV, Ch. 9, CBC (CBUT, Vancouver, B.C.) 10-w.

Fort Simpson—CBEGT, Ch. 9, CBC (CBUT, Vancouver, B.C.) 10-w.

Fort Smith—CBEAT, Ch. 8, CBC (CBUT, Vancouver, B.C.) 5-w.

Frobisher Bay—CFFB-TV, Ch. 8, CBC (CBNT, St. John's, Nfld.) 10-w.

Frobisher Bay—CICE-TV, Ch. 4, Nunatsiakmiut (Transmits English & native language programs via satellite) 10-w.

Frobisher Bay—NEW, Ch. 12, Assn. des Francophones de Frobisher Bay (CBC French network, P.Q.) 13-w.

Gjoa Haven—CBERT, Ch. 9, CBC (CBNT, St. John's, Nfld.) 10-w.

Grise Fiord—NEW, Ch. 7, Qarqarlimiut Bcstg. Society (CBC Northern Service) 5-w.

Grise Fiord—NEW, Ch. 12, Qarqarlimiut Bcstg. Society (CBC Northern Service) 5-w.

Canadian TV Stations—Northwest Territories

Hall Beach—CFBH-TV, Ch. 7, Hall Beach Community Radio Society (CITY-TV, Edmonton, Alta.) 10-w.

Hall Beach—NEW, Ch. 2, Hall Beach Community Radio Society (CBC English network, Ont.) 10-w.

Hay River—CBEET-1, Ch. 7, CBC (CBUT, Vancouver, B.C.) 10-w.

Holman Island—CFMN-TV, Ch. 2, Oluksaktok Bcstg. Society (CBC English network, Ont.) 10-w.

Igloodik—CBII-TV, Ch. 9, CBC (CBNT, St. John's, Nfld.) 10-w.

Inuvik—CHAK-TV, Ch. 6, CBC (CBUT, Vancouver, B.C.) 3-kw.

Lac la Martre—NEW, Ch. 9, Ted Nitsiza (CBC Northern Service) 5-w.

Norman Wells—CBEDT, Ch. 9, CBC (CBUT, Vancouver, B.C.) 10-w.

Pangnirtung—CBEKT, Ch. 9, CBC (CBNT, St. John's, Nfld.) 10-w.

Parsons Lake—CKPL-TV-1, Ch. 9, The Tuktoyaktuk Bcstg. Society (CBUT, Vancouver, B.C.) 5-w.

Pine Point—CBEET, Ch. 4, CBC (CBUT, Vancouver, B.C.) 3-kw.

Pond Inlet—CBELT, Ch. 9, CBC (CBNT, St. John's, Nfld.) 10-w.

Port Radium—CFEB-TV, Ch. 9, Echo Bay Mines Employees Recreation Society (CBC Northern Service) 5-w.

Rae/Edzo—CFYK-TV-1, Ch. 10, CBC (CBC English network, Ont.) 100-w.

Rankin Inlet—CBECT, Ch. 9, CBC (CBNT, St. John's, Nfld.) 10-w.

Repulse Bay—NEW, Ch. 9, Puiqpaluk Bcstg. Society (CBC Northern Service) 5-w.

Repulse Bay—NEW, Ch. 12, Puiqpaluk Bcstg. Society (CBC Northern Service) 5-w.

Resolute Bay—CBEMT, Ch. 9, CBC (CBNT, St. John's, Nfld.) 10-w.

Sachs Harbour—NEW, Ch. 12, Naloonatkutuk Kikiktagni Bcstg. Society (CBC Northern Service) 5-w.

Sanikiluaq—NEW, Ch. 2, Sanikiluaq Bcstg. Society (CBC English network, Ont.) 10-w.

Sanikiluaq—NEW, Ch. 7, Sanikiluaq Bcstg. Society (CBC English network, Ont.) 10-w.

Snowdrift—NEW, Ch. 2, Snowdrift Community Radio Society (CBC Northern Service) 10-w.

Spence Bay—CBEQT, Ch. 9, CBC (CBNT, St. John's, Nfld.) 10-w.

Strathcona Sound—CHSTV, Ch. 9, G. Farquharson (CBC French network, P.Q.) 5-w.

Strathcona Sound—CISS-TV-1, Ch. 12, G. Farquharson (CBC Northern Service) 5-w.

Tuktoyaktuk—CBEPT, Ch. 8, CBC (CBUT, Vancouver, B.C.) 10-w.

Tuktoyaktuk—CKPL-TV-2, Ch. 5, The Tuktoyaktuk Bcstg. Society (CBUT, Vancouver, B.C.) 5-w.

Tungsten—NEW, Ch. 10, Flat River Recreation Assn. (CBC English network, Ont.) 10-w.

Wrigley—NEW, Ch. 9, Wrigley Radio Society (CBC Northern Service) 5-w.

Yellowknife—CFYK-TV, Ch. 8, CBC (CBC English network, Ont.) 1000-w.

PRINCE EDWARD ISLAND

CBCT Charlottetown

(Ch. 13)

English Outlet

Network Service: CBC.

Licensee: Canadian Bcstg. Corp., 1500 Bronson Ave., Ottawa, Ont.

Studio: 430 University Ave., Box 2230, Charlottetown, P.E.I. C1A 8B9.

Telephone: 902-566-3591. **Fax:** 902-368-3118.

Technical Facilities: Channel No. 13 (210-216 MHz). Authorized power: 325-kw visual, 178-kw aural. Antenna: Directional, 918-ft. above av. terrain, 720-ft. above ground, 1073-ft. above sea level.; lat. 46° 12' 40", long. 63° 20' 25".

Transmitter: Churchill, Prince Edward Island.

FM Affiliate: CBCT-FM, 100-kw, 96.1 MHz.

Ownership: Canadian Bcstg. Corp.

Began Operation: July 1, 1956. Purchased by CBC Aug. 1, 1968.

Represented (sales): CBC National Selective Television Sales (Canada); Canadian Standard Broadcast Sales Inc. (U.S.).

Personnel:

BARBARA TRUEMAN, station manager.
HEATHER BOYCE-MacLEAN, sales representative.
KATHY LARGE, senior news editor.
JOHN DIXON, resources manager.
JOHN A. STEWART, supervisor, program operations.

Rates: Available on request.

BBM Weekly Reach (Spring 1988): 155,000.

PRINCE EDWARD ISLAND REPEATER STATIONS

Charlottetown—CBAFT-5, Ch. 31, CBC (CBAFT, Moncton, N.B.) 28-kw.

Charlottetown—CKCW-TV-1, Ch. 8, ATV New Brunswick (CKCW-TV, Moncton, N.B.) 14.5-kw.

Elmira—CBCT-2, Ch. 11, CBC (CBCT, Charlottetown) 462-w.

St. Edward/St. Louis—CBAFT-6, Ch. 4, CBC (CBAFT, Moncton, N.B.) 100-w.

St. Edward/St. Louis—CBCT-1, Ch. 4, CBC (CBCT, Charlottetown) 258-w.

ONTARIO

CKVR-TV

Barrie

(Ch. 3)

Network Service: CBC.

Licensee: CKVR Channel 3, Div. of CHUM Ltd., Box 519, Barrie, Ont. L4M 4T9.

Studio: 33 Beacon Rd., Barrie.

Telephones: 705-726-9711; 800-461-5820. **Telex:** 0687-5520. **Fax:** 705-726-4669.

Technical Facilities: Channel No. 3 (60-66 MHz). Authorized power: 100-kw visual, 12.50-kw aural. Antenna: 1118-ft. above av. terrain, 1002-ft. above ground, 2002-ft. above sea level, lat. 44° 21' 05", long. 79° 41' 55".

Transmitter: 33 Beacon Rd., Barrie, Ontario.

News Services: Broadcast News, Canadian Press.

Ownership: CHUM Ltd.

Began Operation: September 28, 1955.

Represented (sales): Alexander, Pearson & Oawson Inc.

Personnel:

JACK MATTENLEY, vice president & general manager.
JOHN WOOD, vice president, sales.
DOUG GARRAWAY, operations manager.
JOHN McCULLOUGH, general sales manager.
PEGGY HEBOEN, traffic director.
ROD REID, director of engineering.

Highest 30 Sec. Rate: \$500.

BBM Weekly Reach (Spring 1988): 1,628,000.

CHCH-TV

Hamilton

(Ch. 11)

Network Service: None, independent.

Licensee: Niagara Television Ltd., 163 Jackson St. W., Box 2230, Station A, Hamilton, Ont. L8N 3A6.

Studio: 163 Jackson St. W, Hamilton, Ont. L8N 3A6.

Sales Office: 1000 Yonge St., Toronto, ON.

Telephones: 416-522-1101; 416-963-7800. **Fax:** 416-523-8011.

Technical Facilities: Channel No. 11 (198-204 MHz). Authorized power: 325-kw visual, 23-kw aural. Antenna: 1173-ft. above av. terrain, 1093-ft. above ground, 1718-ft. above sea level, lat. 43° 12' 27", long. 79° 46' 28".

Transmitter: 1-mi. SW of Stoney Creek, atop Escarpment.

Multichannel TV Sound: Stereo only.

News Services: AP, Broadcast News, Visnews.

Ownership: Selkirk Communications Ltd.

Began Operation: June 7, 1954.

Represented (sales): All-Canada Radio & Television Ltd.

Personnel:

BRIAN FOLEY, president & chief exec. officer.
REG McGUIRE, vice president & general manager.
SHARI FERRIS, vice president, sales & marketing.
ROSE STRICKER, vice president, public relations.

Rates: Available on request.

BBM Weekly Reach (Spring 1988): 4,171,000.

CKWS-TV

Kingston

(Ch. 11)

Network Service: CBC.

Licensee: The Frontenac Bcstg. Co. Ltd., 170 Queen St., Kingston, Ont. K7K 1B2.

Studio: 170 Queen St., Kingston, Ont. K7K 1B2.

Telephone: 613-544-2340. **Telex:** 066-3256. **Fax:** 613-544-5508.

Technical Facilities: Channel No. 11 (198-204 MHz). Authorized power: 325-kw visual, 32.50-kw aural. Antenna: 851-ft. above av. terrain, 826-ft. above ground, 1110-ft. above sea level, lat. 44° 10' 02", long. 76° 25' 40".

Transmitter: Wolfe Island, 3-mi. off Kingston Mainland.

Multichannel TV Sound: Stereo only.

AM Affiliate: CFFX, 10-kw, 960 kHz.

FM Affiliate: CFMK, 2.7-kw, 96.3 MHz (No. 242), 500-ft.

News Services: Broadcast News, CBC.

Ownership: Power Corp.

Began Operation: December 9, 1954.

Represented (sales): Paul Mulvihill Limited (Toronto, Montreal & Vancouver); All-Canada Radio & Television Ltd. (U.S.).

Personnel:

A. J. BROOKS, president.
JOHN TUCKER, exec. vice president, sales.
LARRY CAMERON, vice president, engineering.
WARREN ARSENAULT, vice president, programming.
MARK POTTER, sports director.
TOM BRENNAN, news director.

Rates: Available on request.

1989 Edition

BBM Weekly Reach (Spring 1988): 390,000.

CKCO-TV

Kitchener

(Ch. 13)

Network Service: CTV.

Licensee: CAP Communications, a Div. of Electrohome Ltd., 864 King St. W, Kitchener, Ont. N2G 4E9.

Studio: 864 King St. W, Kitchener, Ont. N2G 4E9.

Telephones: 519-578-1313, Kitchener; 416-456-2390, Toronto. **Telex:** 069-55432. **Fax:** 519-578-8375.

Technical Facilities: Channel No. 13 (210-216 MHz). Authorized power: 325-kw visual, 65-kw aural. Antenna: 1015-ft. above av. terrain, 715-ft. above ground, 2140-ft. above sea level, lat. 43° 24' 15", long. 80° 38' 05".

Transmitter: Baden Hill, Ont.

AM Affiliate: CKKW (stereo), 10-kw, 1090 kHz.

FM Affiliate: CFCA-FM, 100-kw, 105.3 MHz (No. 287).

News Services: ABC, CTV, NBC, UPC, UPI Sports.

Ownership: Electrohome Ltd.

Began Operation: March 1, 1954.

Represented (sales): Paul Mulvihill Limited (Toronto, Montreal, Winnipeg & Vancouver); Young Canadian Ltd. (New York).

Personnel:

W. D. McGREGOR, president.
DON WILLCOX, general manager.
R. H. McKEOWN, television general sales manager.
JOHN B. GERMAN, national sales director.
REG SELLNER, manager, promotion & public relations.
ALAN BROOKS, program manager & film buyer.
PAUL TURCHAN, engineering manager.

Highest 30 Sec. Rate: \$925.

BBM Weekly Reach (Spring 1988): 2,418,000.

CFPL-TV

London

(Ch. 10)

Network Service: None, independent.

Licensee: CFPL Bcstg. Ltd., One Communications Rd., Box 2880, Terminal A, London, Ont. N6A 4H9.

Studio: One Communications Rd., London, Ont. N6A 4H9.

Telephone: 519-686-8810. **Telex:** 064-5846. **Fax:** 519-668-3288.

Technical Facilities: Channel No. 10 (192-198 MHz). Authorized power: 325-kw visual, 43.20-kw aural. Antenna: 1000-ft. above av. terrain, 981-ft. above ground, 1868-ft. above sea level, lat. 42° 57' 15", long. 81° 15' 58".

Transmitter: One Communications Rd.

AM Affiliate: CFPL, 10-kw (5-kw night), 980 kHz.

FM Affiliate: CFPL-FM, 200-kw, 95.9 MHz (No. 240), 870-ft.

News Services: Broadcast News, Canadian Press, CBS, Canada News Wire, ISN, CNN.

Ownership: CFPL Bcstg. Ltd. Martha G. Blackburn, chmn.

Began Operation: November 28, 1953.

Represented (sales): All-Canada Radio & Television Ltd.

Canadian TV Stations—Ontario

Represented (engineering): D. E. M. Allen Winnipeg, Man.

Personnel:

ROBERT V. ELSDEN, president.
E. W. EADINGER, vice president & general manager.
DONALD T. WILSON, director of engineering.
LORNE FREED, director of program operations.
DON HAUSER, marketing manager.
GEORGE CLARK, news director.
HEATHER LUNICK, traffic supervisor.
L. J. SHAUNESSY, manager, marketing services.
IAN McRAE, art supervisor.

Highest 30 Sec. Rate: \$885.

Combination rate: CFPL-TV London & CKNX-TV, Wingham.

BBM Weekly Reach (Spring 1988): 990,000.

CHNB-TV

North Bay

(Ch. 4)

Network Service: CBC.

Licensee: Mid-Canada Communications Corp., 699 Frood Rd., Sudbury, Ont. P3C 5A3.

Studio: 755 Main St. E, North Bay.

Telephones: 705-472-2221; 705-476-3111.

Technical Facilities: Channel No. 4 (66-72 MHz). Authorized power: 100-kw visual, 10-kw aural. Antenna: 730-ft. above av. terrain, 500-ft. above ground, 1715-ft. above sea level, lat. 46° 03' 46", long. 79° 26' 05".

Transmitter: Powassan, Ont.

Ownership: Mid-Canada Communications Corp.

Began Operation: October 11, 1971.

Personnel:

BAXTER RICARD, chairman & president.
GEORGE LUND, vice president & general manager, Mid-Canada Communications.
CHUCK LIEBROCK, general manager.
MARY LUND, general sales manager.
SCOTT LUND, station/sales manager.
JEFF TURL, director, operations.
MIKE FAWCETT, director of corporate engineering.
CHUCK HASKINS, chief engineer.
JAMES TUCKETT, news director.
LAIRD WHITE, promotion director.
DEAN BERGERON, controller.

Rates: See Mid-Canada Television System, CFCL-TV, Timmins, CKNC-TV, Sudbury, CHNB-TV, North Bay & CHRO-TV, Pembroke, Ont.

CKNY-TV

North Bay

(Ch. 10)

Network Service: CTV.

Licensee: Mid-Canada Communications Corp., 699 Frood Rd., Sudbury, Ont. P3C 5A3.

Studio: 245 Oak St., North Bay, Ont. P1B 8P8.

Telephone: 705-476-3111.

Technical Facilities: Channel No. 10 (192-198 MHz). Authorized power: 70.50-kw visual, 7.10-kw aural. Antenna: Directional, 607-ft. above av. terrain, 358-ft. above ground, 1565-ft. above sea level, lat. 46° 03' 46", long. 79° 26' 05".

Transmitter: Hwy. 11, 5-mi. S at Powassan, Ont.

News Services: Broadcast News, Canada News Wire, Canadian Press, CTV.

Ownership: Mid-Canada Communications Corp.

Began Operation: December 19, 1955.

B-232

Represented (sales): Ail-Canada Radio & Television Ltd.

Personnel:

SCOTT LUND, station manager & sales manager.
JEFF TURL, operations manager.
JAMES TUCKETT, news director.
MARY LUND, general sales manager.
BILL CALENDER, program director.
LAIRD WHITE, promotion director.
DEAN BERGERON, controller.

Rates: Not available.

CBOT

Ottawa

(Ch. 4)

English Outlet

Network Service: CBC.

Licensee: Canadian Bcstg. Corp., 1500 Bronson Ave., Ottawa, Ont.

Studio: 250 Lanark Ave., Ottawa, Ont. K1Y 1E4.

Mailing Address: Box 3220, Station C, Ottawa, Ont. K1Y 1E4.

Telephone: 613-724-1200. **Telex:** 053-4820.

Technical Facilities: Channel No. 4 (66-72 MHz). Authorized power: 100-kw visual, 10-kw aural. Antenna: 1310-ft. above av. terrain, 618-ft. above ground, 1768-ft. above sea level, lat. 45° 30' 11", long. 75° 51' 02".

Transmitter: Camp Fortune, P.Q.

AM Affiliate: CBO, 50-kw, 920 kHz (CBC).

FM Affiliate: CBO-FM, 84-kw, 103.3 MHz.

Ownership: Canadian Bcstg. Corp.

Began Operation: June 2, 1953.

Represented (sales): CBC National Selective Television Sales (Canada); Canadian Standard Broadcast Sales Inc. (U.S.).

Personnel:

ALAIN PINEAU, acting regional director, National Capital Region.
CHARLOTTE O'DEA, regional manager of communications, National Capital
ROBERT HOTTE, acting plant manager, television.
GERALD JANNETEAU, director of programming, CBOT.
MARIE MARTINEAU, area sales manager.
PAUL MUNSON, regional engineer.

Rates: Available on request.

BBM Weekly Reach (Spring 1988): 800,000.

CJOH-TV

Ottawa

(Ch. 13)

Network Service: CTV.

Licensee: Nation's Capital Television Inc.

Studio: 1500 Merivale Rd., Nepean, Ont.

Mailing Address: Box 5813, Merivale Depot, Ottawa, Ont. K2C 3G6.

Telephone: 613-224-1313. **Telex:** 053-4294. **Fax:** 613-224-7998.

Technical Facilities: Channel No. 13 (210-216 MHz). Authorized power: 178-kw visual, 35.60-kw aural. Antenna: Directional, 1150-ft. above av. terrain, lat. 45° 30' 01", long. 75° 51' 02".

Transmitter: Camp Fortune, P.Q.

Multichannel TV Sound: Stereo only.

News Services: ABC, AP, Canadian Press, CTV.

Ownership: Baton Broadcasting Inc.

Began Operation: March 12, 1961.

Represented (sales): Young Canadian Ltd. (U.S.); Glen-Warren Broadcast Sales (Canada).

Personnel:

DOUGLAS BASSETT, chairman & president.
 B. MATTHEWS, vice president & general manager.
 ALLAN D. MacKAY, vice president & station manager.
 VINCE PONS, vice president & general sales manager.
 A. REECE, vice president, engineering.
 A. R. DEDMAN, vice president, finance.
 GAIL MORRELL, promotion & marketing director.
 GERALD NIXON, director of operations.
 T. HAYES, operations manager.
 W. J. BEVERIDGE, programming director.

Rates: Not available.

BBM Weekly Reach (Spring 1988): 1,482,000.

CBOFT

Ottawa, Ont.-Hull, P.Q.

(Ch. 9)

French Outlet

Network Service: SRC.

Licensee: Societe Radio-Canada, 1500 Bronson Ave., Ottawa, Ont.

Studio: 250 Lanark Ave., Ottawa.

Telephone: 613-724-1200. **Telex:** 053-4820.

Technical Facilities: Channel No. 9 (186-192 MHz). Authorized power: 128-kw max. visual, 12.80-kw max. aural. Antenna: 1394-ft. above av. terrain, 702-ft. above ground, 1852-ft. above sea level, lat. 45° 30' 11", long. 75° 51' 02".

Transmitter: Camp Fortune, P.Q.

AM Affiliate: CBOF, 50-kw, 1250 kHz (CBC).

FM Affiliate: CBOF-FM, 84-kw, 102.5 MHz (CBC).

Ownership: Canadian Bcstg. Corp.

Began Operation: June 24, 1955.

Represented (sales): CBC National Selective Television Sales (Canada); Canadian Standard Broadcast Sales Inc. (U.S.).

Personnel:

BILL WHITE, regional director, Ottawa area.
 GILLES PERRON, area sales manager.
 DENIS FORGETTE, television plant manager.
 JACQUES BOUCHER, program manager, CBOFT.
 JEAN-GUY CARRIER, director of communications.
 PAUL MUNSON, regional engineer.
 GINETTE D'AIGLE, supervisor, French publicity.

Rates: Available on request.

BBM Weekly Reach (Spring 1988): 275,000.

CHRO-TV

Ottawa-Pembroke

(Ch. 5)

Network Service: CBC.

Licensee: Mid-Canada Communications Corp., 699 Frood Rd., Sudbury, Ont. P3C 5A3.

Studios: Forest Lea Rd., Pembroke; 200 Isabella St., Sudbury, Ont.

Telephone: 613-735-1036. **Telex:** 053-34515.

Technical Facilities: Channel No. 5 (76-82 MHz). Authorized power: 100-kw visual, 10-kw aural. Antenna: 496-ft. above av. terrain, 580-ft. above ground, 1042-ft. above sea level, lat. 45° 50' 02", long. 77° 09' 50".

News Service: Broadcast News.

1989 Edition

Ownership: Mid-Canada Communications Corp.

Began Operation: October 1, 1977.

Represented (sales): CarVideo Television Sales Ltd. (Toronto & Montreal); Metro Marketing West Ltd. (Vancouver); Brydson Media Sales International (eastern U.S.).

Personnel:

BAXTER RICARD, chairman & president.
 GEORGE LUND, vice president & general manager, Mid-Canada Communications.
 CHUCK LIEBROCK, general manager.
 MARY LUND, general sales manager.
 W. P. (BILL) CALLENDER, director of programming.
 MIKE FAWCETT, corporate director of engineering.
 MIKE ST. AMAND, chief engineer.
 LARRY GAVIN, operations manager.
 MIKE KELLER, station/sales manager, Pembroke.
 GEORGE MacMILLAN, sales manager, Ottawa.
 DAN NYZNIK, news director.
 LAIRD WHITE, promotion director.
 DEAN BERGERON, controller.

Highest 30 Sec. Rate: \$350.

BBM Weekly Reach (Spring 1988): 389,000.

CHEX-TV

Peterborough

(Ch. 12)

Network Service: CBC.

Licensee: Kawartha Broadcasting Co. Ltd., Box 4150, Peterborough, Ont. K9J 6Z9.

Studio: Douro Twp.

Telephone: 705-742-0451.

Technical Facilities: Channel No. 12 (204-210 MHz). Authorized power: 163-kw visual, 16.30-kw aural. Antenna: 771-ft. above av. terrain, 772-ft. above ground, 1590-ft. above sea level, lat. 44° 19' 45", long. 78° 18' 03".

Transmitter: 1-mi. NE of Peterborough in Douro Twp.

AM Affiliate: CHEX, 10-kw (5-kw night), 980 kHz.

FM Affiliate: CFMP, 31.4-kw, 101.5 MHz (No. 268), 500-ft.

News Services: CBC, News Radio.

Ownership: Power Corp.

Began Operation: March 28, 1955.

Represented (sales): Paul Mulvihill Limited; All-Canada Radio & Television Ltd. (U.S.).

Personnel:

JACK RUTTLE, president.
 BRUCE ANDERSON, executive vice president & general manager.
 PETER BELLEGHEM, vice president, sales.
 BEN WILKE, chief engineer.
 ANITA COSBURN, traffic director.

Highest 30 Sec. Rate: \$360.

BBM Weekly Reach (Spring 1988): 782,000.

CHBX-TV

Saulte Ste. Marie

(Ch. 2)

Network Service: CTV.

Licensee: Huron Broadcasting Ltd.

Studio: 119 East St., Sault Ste. Marie.

Technical Facilities: Channel No. 2 (54-60 MHz). Authorized power: 100-kw visual, 10-kw aural. Antenna: 600-ft. above av. terrain, lat. 46° 35' 40", long. 84° 21' 00".

Canadian TV Stations—Ontario

Ownership: Huron Broadcasting Ltd.

Personnel:

See CJIC-TV, Sault Ste. Marie.

Represented (sales): All-Canada Radio & Television Ltd.

Rates: See CJIC-TV, Sault Ste. Marie.

BBM Weekly Reach (Spring 1988): 80,000.

CJIC-TV Sault Ste. Marie

(Ch. 5)

Network Service: CBC.

Licensee: Huron Bcstg. Ltd., 119 East St., Box 370, Sault Ste. Marie, Ont. P6A 5M2.

Studio: 119 East St., Sault Ste. Marie.

Telephone: 705-759-8232.

Technical Facilities: Channel No. 5 (76-82 MHz). Authorized power: 37.90-kw visual, 7.60-kw aural. Antenna: Directional, 600-ft. above av. terrain, 500-ft. above ground, 835-ft. above sea level, lat. 46° 35' 40", long. 84° 21' 00".

News Services: Broadcast News, Canadian Press.

Ownership: Huron Broadcasting Ltd.

Began Operation: November 28, 1954.

Represented (sales): All-Canada Radio & Television Ltd.

Personnel:

W. A. ELGIE, president & general manager.

KARL SEPKOWSKI, news editor.

FERN VALOIS, engineering.

Highest 30 Sec. Rate: \$100.

BBM Weekly Reach (Spring 1988): 72,000.

CICI-TV Sudbury

(Ch. 5)

Network Service: CTV.

Licensee: Mid-Canada Communications Corp., 699 Frood Rd., Sudbury, Ont. P3C 5A3.

Studio: 699 Frood Rd., Sudbury.

Telephone: 705-674-8301.

Technical Facilities: Channel No. 5 (76-82 MHz). Authorized power: 100-kw visual, 10-kw aural. Antenna: 1057-ft. above av. terrain, 2044-ft. above sea level, lat. 46° 30' 02", long. 81° 01' 16".

Transmitter: McKim St.

News Services: Broadcast News, Canadian Press, CTV.

Ownership: Mid-Canada Communications Corp.

Began Operation: October 20, 1953.

Represented (sales): CarVideo Television Sales Ltd. (Montreal & Toronto); Brydson Media Sales International (eastern U.S.); Metro Marketing West (west, Canada & U.S.).

Personnel:

BAXTER RICARD, chairman & president.

GEORGE LUND, vice president & general manager, Mid-Canada Communications.

CHUCK LIEBROCK, general manager.

MARY LUND, general sales manager.

MIKE FAWCETT, director of corporate engineering.

DETLEF KRUMBACHER, chief engineer.

DON CHAPMAN, news director.

B-234

BILL CALENDER, program director.

LAIRD WHITE, promotion director.

DEAN BERGERON, controller.

Rates: Not available.

BBM Weekly Reach (Spring 1988): 404,000.

CKNC-TV Sudbury

(Ch. 9)

Network Service: CBC.

Licensee: Mid-Canada Communications Corp., 699 Frood Rd., Sudbury, Ont. P3C 5A3.

Studio: 699 Frood Rd., Sudbury.

Telephone: 705-674-8301.

Technical Facilities: Channel No. 9 (186-192 MHz). Authorized power: 293-kw visual, 29.30-kw aural. Antenna: 627-ft. above av. terrain, 550-ft. above ground, 1600-ft. above sea level, lat. 46° 30' 44", long. 81° 00' 19".

Transmitter: 699 Frood Rd.

News Services: Broadcast News, CBC.

Ownership: Mid-Canada Communications Corp.

Began Operation: October 4, 1971.

Represented (sales): CarVideo Television Sales Ltd. (Montreal & Toronto); Brydson Media Sales International (eastern U.S.); Metro Marketing West (West Coast, Canada & U.S.).

Personnel:

BAXTER RICARD, chairman & president.

GEORGE LUND, vice president & general manager, Mid-Canada Communications.

CHUCK LIEBROCK, general manager.

DEAN BERGERON, controller.

MARY LUND, general sales manager.

AL ORME, director, operations.

MIKE FAWCETT, director of corporate engineering.

DON CHAPMAN, news director.

DETLEF KRUMBACHER, chief engineer.

LAIRD WHITE, promotion director.

Highest 30 Sec. Rate: \$350.

BBM Weekly Reach (Spring 1988): 395,000.

CHFD-TV Thunder Bay

(Ch. 4)

Network Service: CTV.

Studio: 87 N. Hill St., Thunder Bay, Ont. P7A 5V6.

Telephone: 807-344-9685. **Telex:** 073-4521.

Technical Facilities: Channel No. 4 (66-72 MHz). Authorized power: 56-kw visual, 10-kw aural. Antenna: 1257-ft. above av. terrain, lat. 48° 31' 30", long. 89° 06' 50".

Ownership: Thunder Bay Electronics Ltd.

Began Operation: October 14, 1972.

Represented (sales): All-Canada Radio & Television Ltd. (U.S.); Paul Mulvihill Limited (Canada).

Personnel:

See CKPR-TV, Thunder Bay

Rates: Not available.

BBM Weekly Reach (Spring 1988): 120,000.

CKPR-TV
Thunder Bay

(Ch. 2)

Network Service: CBC.

Licensee: Thunder Bay Electronics Ltd., 87 N. Hill St., Thunder Bay, Ont. P7A 5V6.

Studio: 87 N. Hill St., Thunder Bay, Ont. P7A 5V6.

Telephone: 807-344-9685. **Telex:** 073-4521. **Fax:** 807-345-9923.

Technical Facilities: Channel No. 2 (54-60 MHz). Authorized power: 56-kw visual, 10-kw aural. Antenna: 1257-ft. above av. terrain, 707-ft. above ground, 2307-ft. above sea level, lat. 48° 31' 30", long. 89° 06' 50".

Transmitter: Mount Baldy, 6-mi. NE of Port Arthur.

News Services: Broadcast News, Canada News Wire, Canadian Press, CTV, CBC, NBC, CNN.

Ownership: Thunder Bay Electronics Ltd.

Began Operation: September 17, 1954.

Represented (sales): All-Canada Radio & Television Ltd. (U.S.); Paul Mulvihill Limited (Canada).

Personnel:

H. FRASER DOUGALL, president.
A. H. SEURET, vice president & general manager.
MANFRED VOLBRACHT, director of engineering.
W. KALLIO, director of operations.
M. LABELLE, director of programming.

Rates: On request.

BBM Weekly Reach (Spring 1988): 124,000.

CFCL-TV
Timmins

(Ch. 6)

Network Service: CBC.

Licensee: Mid-Canada Communications Corp., 699 Frood Rd., Sudbury, Ont. P3C 5A3.

Studio: Mont Sacre Coeur, Timmins.

Telephone: 705-264-4211.

Technical Facilities: Channel No. 6 (82-88 MHz). Authorized power: 100-kw visual, 10-kw aural. Antenna: 557-ft. above av. terrain, 525-ft. above ground, 1592-ft. above sea level, lat. 48° 29' 25", long. 81° 19' 51".

Transmitter: Mont Sacre Coeur, Timmins.

AM Affiliate: CFCL, 10-kw (5-kw night), 820 kHz.

News Services: Broadcast News, Canadian Press.

Ownership: Mid-Canada Communications Corp.

Began Operation: June 24, 1956.

Represented (sales): CanVideo Television Sales (Montreal & Toronto); Brydson Media Sales International (eastern U.S.); Metro Marketing West (West Coast, Canada & U.S.).

Personnel:

BAXTER RICARD, chairman & president.
GEORGE LUND, vice president & general manager, Mid-Canada Communications.
CHUCK LIEBROCK, general manager.
LARRY GAVIN, director, operations.
RAY LANVILLE, station sales manager.
RUDY FAUTEUX, director of engineering.

Highest 30 Sec. Rate: \$350.

Combination rate: CFCL-TV, Timmins; CKNC-TV, Sudbury; CHNB-TV, North Bay; CHRO-TV, Pembroke.

1989 Edition

CBLFT

Toronto

(Ch. 25)

French Outlet

Network Service: SRC.

Licensee: Societe Radio-Canada, 1500 Bronson Ave., Ottawa, Ont.

Studio: 100 Carlton St., Toronto.

Mailing Address: Box 500, Station A, Toronto, Ont. M5W 1E6.

Telephone: 416-975-3311. **Fax:** 416-975-3453.

Technical Facilities: Channel No. 25 (536-542 MHz). Authorized power: 1827-kw visual, 182.70-kw aural. Antenna: 1640-ft. above av. terrain, 1721-ft. above ground, 1990-ft. above sea level, lat. 48° 38' 33", long. 79° 23' 15".

Transmitter: CN Tower, Toronto, Ont.

AM Affiliate: CJBC, 50-kw, 860 kHz.

Ownership: Canadian Bcstg. Corp.

Began Operation: March 23, 1973.

Personnel:

CLAUDE HURTUBISE, general manager.
DIANE CHAPERON-LOR, manager, communications & promotion.
JOHN BROSSEAU, national sales manager.
ROCH MAGNAN, news supervisor.
RUDI LINGHOR, engineering.

Rates: Available on request.

BBM Weekly Reach (Spring 1988): 105,000.

CBLT

Toronto

(Ch. 5)

English Outlet

Network Service: CBC.

Licensee: Canadian Bcstg. Corp., 1500 Bronson Ave., Ottawa, Ont.

Studio: 354 Jarvis St., Toronto, Ont. M5W 1E6.

Mailing Address: Box 500, Station A, 500 Church St., Toronto, Ont. M5W 1E6.

Telephone: 416-975-3311. **Telex:** 062-17796.

Technical Facilities: Channel No. 5 (76-82 MHz). Authorized power: 84-kw visual, 16.80-kw aural. Antenna: 1520-ft. above av. terrain, 1602-ft. above ground, 1871-ft. above sea level, lat. 43° 38' 33", long. 79° 23' 15".

Transmitter: CN Tower.

AM Affiliate: CBL, 50-kw, 740 kHz.

FM Affiliate: CBL-FM, 38-kw, 94.1 MHz.

Ownership: Canadian Bcstg. Corp.

Began Operation: September 8, 1952.

Represented (sales): CBC National Selective Television Sales (Canada); Canadian Standard Broadcast Sales Inc. (U.S.).

Personnel:

D. GOODWIN, regional director for Province of Ontario.
SLAWKO KLYMKIW, executive producer, TV news & current affairs.
TERRY DAVIES, production manager.
ROY THOMAS, manager, communications.
JIM BYRD, program director, CBLT.
STEVE SANKAR, manager, administration & finance.

Canadian TV Stations—Ontario

Rates: Available on request.

BBM Weekly Reach (Spring 1988): 3,231,000.

CFMT-TV

Toronto

(Ch. 47)

Network Service: None, independent.

Licensee: Multilingual Television (Toronto) Ltd., 545 Lake Shore Blvd. W, Toronto, Ont. M5V 1A3.

Studio: 545 Lake Shore Blvd. W, Toronto, Ont. M5V 1A3.

Technical Facilities: Channel No. 47 (668-674 MHz). Authorized power: 1200-kw visual, 120-kw aural. Antenna: 1645-ft. above av. terrain, lat. 43° 38' 33", long. 79° 23' 15".

Transmitter: CN Tower.

Multichannel TV Sound: Stereo only.

AM Affiliate: CFTR, 44-kw, 680 kHz.

FM Affiliate: CHFI-FM, 44-kw, 98.1 MHz, 1815-ft.

Ownership: Multilingual Television (Toronto) Ltd.

Began Operation: October 1, 1979.

Personnel:

JIM SWARD, president.

JIM MacDONALD, station manager.

PETER FOLEY, general sales manager.

Rates: On request.

BBM Weekly Reach (Spring 1988): 1,934,000.

CFTO-TV

Toronto

(Ch. 9)

Network Service: CTV.

Licensee: CFTO-TV Ltd., Box 9, Toronto, Ont. M4A 2M9.

Studio: 9 Channel Nine Court, Agincourt.

Sales Office: 2 Bloor St. W., Toronto, Ont.

Telephone: 416-299-2000. Telex: 06-525161.

Technical Facilities: Channel No. 9 (186-192 MHz). Authorized power: 325-kw visual, 43.50-kw aural. Antenna: 1532-ft. above av. terrain, 1613-ft. above ground, 1882-ft. above sea level, lat. 43° 38' 33", long. 79° 23' 15".

Transmitter: CN Tower.

News Services: ABC, Broadcast News, Canadian Press, CTV, NBC, Visnews.

Ownership: Baton Broadcasting Inc. A. L. Beattie, chmn.; D. G. Bassett, pres. & chief exec. officer; E. J. Delaney, exec. v.p.; J. J. Garwood, exec. v.p. & chief operating officer. Baton Broadcasting Inc. also owns Ruswood Bcstg. Ltd.; Nation's Capitol Television Inc.

Began Operation: January 1, 1961.

Represented (sales): Young Canadian Ltd. (U.S.); Glen-Warren Broadcast Sales (Canada).

Personnel:

A. L. BEATTIE, chairman.

D. G. BASSETT, president & chief exec. officer.

E. J. DELANEY, vice president & managing director.

J. J. GARWOOD, vice president, finance.

J. SPIERS, vice president, operations.

E. J. STUEBING, vice president, news & public affairs.

G. ROCHON, vice president & executive producer.

A. MORRIS, vice president, engineering.

CATHERINE HUPPE, vice president, programming & promotion.

R. A. FILLINGHAM, vice president & secretary.

Rates: On request.

BBM Weekly Reach (Spring 1988): 3,962,000.

CICA-TV

Toronto

(Ch. 19)

Educational Station

Licensee: The Ontario Educational Communications Authority, Station Q, Box 200, Toronto, Ont. M4T 2T1.

Studio: Trans-America Bldg., Toronto, Ont.

Technical Facilities: Channel No. 19 (500-506 MHz). Authorized power: 1080-kw visual, 108-kw aural. Antenna: 1640-ft. above av. terrain, 1721-ft. above ground, 1990-ft. above sea level, lat. 43° 38' 33", long. 79° 23' 15".

Transmitter: CN Tower, Toronto.

Began Operation: September 27, 1970.

Personnel:

BERNARD OSTRY, chairman & chief exec. officer.

MIMI FULLERTON, director general.

BBM Weekly Reach (Spring 1988): 2,387,000.

CITY-TV

Toronto

(Ch. 57)

Network Service: None, independent.

Licensee: CityTV, Div. of CHUM Ltd., 299 Queen St. W, Toronto, Ont. M5V 2Z5.

Studio: 299 Queen St. W, Toronto, Ont. M5V 2Z5.

Telephone: 416-591-5757.

Technical Facilities: Channel No. 57 (728-734 MHz). Authorized power: 280-kw visual, 28-kw aural. Antenna: 1627-ft. above av. terrain, lat. 43° 38' 33", long. 79° 23' 15".

Transmitter: CN Tower.

News Services: Broadcast News, Canadian Press, Visnews.

Ownership: CHUM Ltd.

Began Operation: September 28, 1972.

Represented (sales): Alexander, Pearson & Dawson Inc. (Toronto & Vancouver).

Personnel:

M. ZNAIMER, president.

DENNIS FITZ-GERALD, vice president & general manager.

JAY SWITZER, station manager & director of programming.

MARY POWERS, director, corporate communications & community relations.

GREG MUDRY, general sales manager.

RON REID, director of operations & engineering.

STEVE HURLBUT, director of news programming.

Rates: On request.

BBM Weekly Reach (Spring 1988): 3,055,000.

CIII-TV
Toronto-Paris

(Ch. 6)

Network Service: None, independent.

Licensee: Global Television Network, 81 Barber Greene Rd., Toronto, Ont. M3C 2A2.

Telephone: 416-446-5311.

Technical Facilities: Channel No. 6 (82-88 MHz). Authorized power: 100-kw visual, 15-kw aural. Antenna: 1037-ft. above av. terrain, lat. 43° 15' 39", long. 80° 26' 39".

Transmitter: SW of Paris.

News Services: Broadcast News, CNN, Group W Newsfeed, NBC.

Ownership: Global Ventures Western Ltd., 82.5%.

Began Operation: January 6, 1974.

Represented (sales): CanVideo Television Sales Ltd. (Toronto, Montreal); Metro Marketing West Ltd. (Vancouver, western U.S.).

Personnel:

DAVID MINTZ, president.
MICHAEL SPIVAK, vice president, production/business affairs.
RUDI CARTER, vice president, informational programming & special projects.
RODGER HONE, vice president, marketing & general manager.
JOHN BURGIS, vice president, finance & administration.
BILL STEWART, vice president, programming.
NANCY SMITH, vice president, communications.
BILL GIVENS, director of marketing services.

Highest 30 Sec. Rate: \$8500.

BBM Weekly Reach (Spring 1988): 5,689,000.

CBET
Windsor

(Ch. 9)

Network Service: CBC.

Licensee: Canadian Broadcasting Corp., 1500 Bronson Ave., Ottawa, Ont. K1G 3J5.

Studio: 825 Riverside Drive W., Windsor, Ont. N9A 5K9.

Mailing Address: Box 1609, Windsor, Ont. N9A 1K7.

Telephone: 519-255-3411. **Telex:** 064-77622.

Technical Facilities: Channel No. 9 (186-192 MHz). Authorized power: 325-kw visual, 32.50-kw aural. Antenna: Directional, 621-ft. above av. terrain, 623-ft. above ground, 1208-ft. above sea level, lat. 42° 18' 59", long. 83° 02' 58".

Transmitter: 825 Riverside Dr. W, Windsor.

Ownership: Canadian Bcstg. Corp.

Began Operation: September 16, 1954 as CKLW-TV. Transferred from RKO General Inc. July 24, 1970 in accordance with CRTC's direction on Canadian ownership. Purchased by CBC Sept. 1, 1975.

Represented (sales): Canadian Standard Broadcast Sales Inc. (U.S.); CBC National Selective Television Sales (Canada).

Personnel:

BRUCE TAYLOR, director of television, CBC Windsor.
FRED STECHER, plant manager.
R. J. KRYGER, manager, TV technical facilities.
RON SUTHERLAND, sales manager.
TERRY BROWN, executive producer, news.
R. SUAVE, supervisor, TV technical production services.
JIM MOLNAR, communications officer.

Rates: Available on request.

BBM Weekly Reach (Spring 1988): 267,000.

CKNX-TV
Wingham

(Ch. 8)

Network Service: CBC.

Licensee: CNKX Broadcasting Ltd., 215 Carling Terrace, Wingham, Ont. NOG 2W0.

Studio: Carling Terrace, Wingham, Ont. NOG 2W0.

Telephone: 519-357-1310.

Technical Facilities: Channel No. 8 (180-186 MHz). Authorized power: 150-kw visual, 15-kw aural. Antenna: 793-ft. above av. terrain, 650-ft. above ground, 1800-ft. above sea level, lat. 44° 05' 26", long. 81° 12' 26".

Transmitter: 4-mi. S of Walkerton.

AM Affiliate: CKNX, 10-kw (1-kw night), 920 kHz.

Ownership: CKNX Broadcasting Ltd.

Began Operation: November 18, 1955.

Represented (sales): All-Canada Radio & Television Ltd.

Personnel:

ROBERT V. ELSDEN, president.
AL SKELTON, vice president & general manager.
RAY BAYNTON, news director.
GERRY BELANGER, director of engineering.
CATHY WALTERS, television traffic coordinator.
CLARENCE WEIMA, operations manager.
PAUL MERCEY, local sales coordinator.
MURRAY ARMSTRONG, radio sales.

Rates: For combination rates, see CFPL-TV, London, Ont.

BBM Weekly Reach (Spring 1988): 224,000.

ONTARIO REPEATER STATIONS

- Albion—NEW, Ch. 7, TV Ontario (CICA-TV, Toronto) 10-w.
- Armstrong—CBLIT, Ch. 10, CBC (CBNT, St. John's, Nfld.) 10-w.
- Armstrong—NEW, Ch. 13, TV Ontario (CICA-TV, Toronto) 8-w.
- Aroand—NEW, Ch. 10, TV Ontario (CICA-TV, Toronto) 5-w.
- Aitkolan—CBWCT-1, Ch. 7, CBC (CBWT, Winnipeg, Man.) 2.8-kw.
- Attawapiskat—CBLET, Ch. 12, CBC (CFCL-TV, Timmins) 10-w.
- Attawapiskat—NEW, Ch. 10, TV Ontario (CICA-TV, Toronto) 10-w.
- Bancroft—CHEX-TV-1, Ch. 4, Kawartha Bcstg. (CHEX-TV, Peterborough) 5-w.
- Bancroft—CIII-TV-2, Ch. 2, Global Television Network (CIII-TV, Toronto-Paris) 100-kw.
- Barry—NEW, Ch. 30, TV Ontario (CICA-TV, Toronto) 20-w.
- Barrie—CBLFT-11, Ch. 55, CBC (CBLFT, Toronto) 7-kw.
- Barry's Bay—CBOT-2, Ch. 19, CBC (CBOT, Ottawa) 2.9-kw.
- Barwick—NEW, Ch. 21, TV Ontario (CICA-TV, Toronto) 10-w.
- Beardmore—CBLAT-5, Ch. 9, CBC (CBLT, Toronto) 8.4-w.
- Beardmore—NEW, Ch. 11, TV Ontario (CICA-TV, Toronto) 10-w.
- Bearskin Lake—NEW, Ch. 9, TV Ontario (CICA-TV, Toronto) 5-w.
- Belle Vallee—NEW, Ch. 34, TV Ontario (CICA-TV, Toronto) 20-w.
- Belleville—CBLFT-13, Ch. 15, CBC (CBLFT, Toronto) 180-kw.
- Bergland—NEW, Ch. 7, TV Ontario (CICA-TV, Toronto) 10-w.
- Big Trout Lake—CBWT-1, Ch. 13, CBC (CBWT, Winnipeg, Man.) 10-w.
- Big Trout Lake—NEW, Ch. 8, TV Ontario (CICA-TV, Toronto) 5-w.
- Bruce Mines—NEW, Ch. 24, TV Ontario (CICA-TV, Toronto) 20-w.

Canadian TV Stations—Ontario

- Caramat**—CICA-TV-72, Ch. 10, TV Ontario (CICA-TV, Toronto) 5-w.
- Cartier**—NEW, Ch. 17, TV Ontario (CICA-TV, Toronto) 20-w.
- Cat Lake**—NEW, Ch. 9, TV Ontario (CICA-TV, Toronto) 5-w.
- Chapleau**—CBLFT-22, Ch. 13, CBC (CBLFT, Toronto) 487-w.
- Chapleau**—CFCL-TV-7, Ch. 7, CBC (CFCL-TV, Timmins) 101-w.
- Chatham**—CBLFT-10, Ch. 48, CBC (CBLFT, Toronto) 14-kw.
- Chatham**—CICD-TV-59, Ch. 59, TV Ontario (CICA-TV, Toronto) 34.3-kw.
- Coleman Twp.**—NEW, Ch. 38, TV Ontario (CICA-TV, Toronto) 20-w.
- Collins**—NEW, Ch. 8, TV Ontario (CICA-TV, Toronto) 5-w.
- Constance Lake**—NEW, Ch. 13, TV Ontario (CICA-TV, Toronto) 10-w.
- Cornwall**—CJOH-TV-8, Ch. 8, Baton Bcstg. Inc. (CJOH-TV, Ottawa) 130-kw.
- Deer Lake**—NEW, Ch. 9, TV Ontario (CICA-TV, Toronto) 5-w.
- Deseronto**—CJOH-TV-6, Ch. 6, Baton Bcstg. Inc. (CJOH-TV, Ottawa) 55-kw.
- Devlin**—NEW, Ch. 43, TV Ontario (CICA-TV, Toronto) 20-w.
- Doble**—NEW, Ch. 16, TV Ontario (CICA-TV, Toronto) 20-w.
- Dorion**—, Ch. 6, TV Ontario (CICA-TV, Toronto) 10-w.
- Driftwood**—CBLFT-16, Ch. 74, CBC (CBLFT, Toronto) 100-w.
- Dryden**—CBWDT, Ch. 9, CBC (CBWT, Winnipeg, Man.) 8.9-kw.
- Dryden**—CBWFT-9, Ch. 6, CBC (CBWFT, Winnipeg, Man.) 11.3-kw.
- Dubreuilville**—CBLFT-24, Ch. 7, CBC (CBLFT, Toronto) 10-w.
- Eagle River**—NEW, Ch. 11, TV Ontario (CICA-TV, Toronto) 5-w.
- Ear Falls**—CBWJT, Ch. 13, CBC (CBWT, Winnipeg, Man.) 10-w.
- Ear Falls**—NEW, Ch. 3, TV Ontario (CICA-TV, Toronto) 10-w.
- Earlton**—NEW, Ch. 31, TV Ontario (CICA-TV, Toronto) 20-w.
- Elk Lake**—NEW, Ch. 17, TV Ontario (CICA-TV, Toronto) 5-w.
- Elliot Lake**—CBLFT-6, Ch. 12, CBC (CBLFT, Toronto) 18.6-kw.
- Elliot Lake**—CICI-TV-1, Ch. 3, Mid-Canada Communications Corp. (CICI-TV, Sudbury) 19-kw.
- Elliot Lake**—CKNC-TV-1, Ch. 7, CBC (CKNC-TV, Sudbury) 34-kw.
- Emo**—NEW, Ch. 8, TV Ontario (CICA-TV, Toronto) 10-w.
- Englehart**—CICA-TV-36, Ch. 39, TV Ontario (CICA-TV, Toronto) 20-w.
- Espanola**—CBLFT-7, Ch. 11, CBC (CBLFT, Toronto) 8.9-w.
- Eva Lake**—NEW, Ch. 6, TV Ontario (CICA-TV, Toronto) 5-w.
- Faquier**—NEW, Ch. 29, TV Ontario (CICA-TV, Toronto) 20-w.
- Foleyat**—NEW, Ch. 11, TV Ontario (CICA-TV, Toronto) 10-w.
- Fort Albany**—CBLDT, Ch. 8, CBC (CFCL-TV, Timmins) 491-w.
- Fort Albany**—NEW, Ch. 5, TV Ontario (CICA-TV, Toronto) 10-w.
- Fort Frances**—CBWCT, Ch. 5, CBC (CBWT, Winnipeg, Man.) 50.5-kw.
- Fort Frances**—CBWFT-11, Ch. 15, CBC (CBWFT, Winnipeg, Man.) 12.5-kw.
- Fort Hope**—CBLHT, Ch. 12, CBC (CBNT, St. John's, Nfld.) 10-w.
- Fort Hope**—NEW, Ch. 9, TV Ontario (CICA-TV, Toronto) 5-w.
- Fort Severn**—NEW, Ch. 9, TV Ontario (CICA-TV, Toronto) 5-w.
- Foymount**—CBDF-1, Ch. 28, CBC (CBOT, Ottawa) 10-w.
- Fraserdale**—CBLCT, Ch. 7, CBC (CFCL-TV, Timmins) 10-w.
- Georgian Bay (Warton)**—CKCO-TV-2, Ch. 2, CAP Communications Ltd. (CKCO-TV, Kitchener) 100-kw.
- Geraldton**—CBLAT, Ch. 13, CBC (CBLT, Toronto) 22-kw.
- Geraldton**—CBLFT-26, Ch. 7, CBC (CBLFT, Toronto) 2.3-kw.
- Gogama**—CBLFT-21, Ch. 23, CBC (CBLFT, Toronto) 2.6-kw.
- Gore Bay**—NEW, Ch. 28, TV Ontario (CICA-TV, Toronto) 5-w.
- Gowganda**—NEW, Ch. 10, TV Ontario (CICA-TV, Toronto) 5-w.
- Haliburton**—NEW, Ch. 18, TV Ontario (CICA-TV, Toronto) 5-w.
- Hanbury**—CICA-TV-41, Ch. 51, TV Ontario (CICA-TV, Toronto) 20-w.
- Harris Twp.**—NEW, Ch. 29, TV Ontario (CICA-TV, Toronto) 20-w.
- Harty**—NEW, Ch. 53, TV Ontario (CICA-TV, Toronto) 20-w.
- Hearst**—CBCC-TV, Ch. 5, CBC (CFCL-TV, Timmins) 5.3-kw.
- Hearst**—CBLFT-5, Ch. 7, CBC (CBLFT, Toronto) 8.4-kw.
- Heron Bay**—NEW, Ch. 17, TV Ontario (CICA-TV, Toronto) 20-w.
- Hilliardton**—NEW, Ch. 55, TV Ontario (CICA-TV, Toronto) 20-w.
- Hilton Beach**—NEW, Ch. 17, TV Ontario (CICA-TV, Toronto) 20-w.
- Hornepayne**—CBLAT-6, Ch. 13, CBC (CBLT, Toronto) 30-w.
- Hudson Twp.**—NEW, Ch. 25, TV Ontario (CICA-TV, Toronto) 20-w.
- Huntsville**—CICA-TV-13, Ch. 13, TV Ontario (CICA-TV, Toronto) 16-kw.
- Huntsville**—CKVR-TV-2, Ch. 8, CKVR Channel 3 Ltd. (CKVR-TV, Barrie) 115-w.
- Ignace**—CBWDT-2, Ch. 13, CBC (CBWT, Winnipeg, Man.) 8.9-w.
- Ignace**—NEW, Ch. 5, TV Ontario (CICA-TV, Toronto) 10-w.
- Iron Bridge**—NEW, Ch. 23, TV Ontario (CICA-TV, Toronto) 20-w.
- Jellicoe**—NEW, Ch. 6, TV Ontario (CICA-TV, Toronto) 5-w.
- Jogues**—NEW, Ch. 22, TV Ontario (CICA-TV, Toronto) 20-w.
- Kagawong**—NEW, Ch. 34, TV Ontario (CICA-TV, Toronto) 20-w.
- Kapuskasing**—CBLFT-4, Ch. 12, CBC (CBLFT, Toronto) 17.4-kw.
- Kapuskasing**—CFCL-TV-3, Ch. 2, Mid-Canada Communications Corp. (CFCL-TV, Timmins) 959-w.
- Kapuskasing**—CITO-TV-4, Ch. 10, Mid-Canada Communications Corp. (CICI-TV, Sudbury) 3.5-kw.
- Kasabonika**—NEW, Ch. 9, TV Ontario (CICA-TV, Toronto) 5-w.
- Keams**—CFCL-TV-2, Ch. 2, Mid-Canada Communications Corp. (CFCL-TV, Timmins) 70-kw.
- Keams**—CITO-TV-3, Ch. 11, Mid-Canada Communications Corp. (CICI-TV, Sudbury) 65-kw.
- Keams**—NEW, Ch. 46, TV Ontario (CICA-TV, Toronto) 20-w.
- Kanora**—CBWAT, Ch. 8, CBC (CBWT, Winnipeg, Man.) 8-kw.
- Kanora**—CBWFT-7, Ch. 2, CBC (CBWFT, Winnipeg, Man.) 3.8-kw.
- King Kirkland**—NEW, Ch. 32, TV Ontario (CICA-TV, Toronto) 20-w.
- Kingfisher Lake**—NEW, Ch. 8, TV Ontario (CICA-TV, Toronto) 5-w.
- Kingston**—CBLFT-14, Ch. 32, CBC (CBLFT, Toronto) 48-kw.
- Kitagan**—NEW, Ch. 17, TV Ontario (CICA-TV, Toronto) 20-w.
- Kitchener**—CBLFT-8, Ch. 61, CBC (CBLFT, Toronto) 168.7-kw.
- Kitchener**—CICO-TV-28, Ch. 28, TV Ontario (CICA-TV, Toronto) 122-kw.
- Lac Ste. Therese**—NEW, Ch. 20, TV Ontario (CICA-TV, Toronto) 20-w.
- Laird Twp.**—NEW, Ch. 15, TV Ontario (CICA-TV, Toronto) 20-w.
- Lansdowne House**—NEW, Ch. 8, TV Ontario (CICA-TV, Toronto) 5-w.
- Larder Lake**—NEW, Ch. 24, TV Ontario (CICA-TV, Toronto) 20-w.
- Latchford**—NEW, Ch. 24, TV Ontario (CICA-TV, Toronto) 20-w.
- Little Current**—CBCE-TV, Ch. 8, CBC (CKNC-TV, Sudbury) 23.7-kw.
- Little Current**—NEW, Ch. 33, TV Ontario (CICA-TV, Toronto) 20-w.
- London**—CBLFT-9, Ch. 53, CBC (CBLFT, Toronto) 24.4-kw.
- London**—CICO-TV-18, Ch. 18, TV Ontario (CICA-TV, Toronto) 34.9-kw.

London/Kitchener—CITY-TV-2, Ch. 31, City TV Chum Ltd. (CITY-TV, Toronto) 1000-w.

Longlac—NEW, Ch. 5, TV Ontario (CICA-TV, Toronto) 10-w.

MacDiarmid—NEW, Ch. 5, TV Ontario (CICA-TV, Toronto) 5-w.

MacLeod—NEW, Ch. 3, TV Ontario (CICA-TV, Toronto) 10-w.

Manitouwadge—CBLAT-1, Ch. 8, CBC (CBLT, Toronto) 22-kw.

Manitouwadge—CBLFT-25, Ch. 26, CBC (CBLFT, Toronto) 9.8-kw.

Manitowaning—NEW, Ch. 40, TV Ontario (CICA-TV, Toronto) 20-w.

Marathon—CBLAT-4, Ch. 11, CBC (CBLT, Toronto) 7.5-kw.

Marten Falls—NEW, Ch. 9, TV Ontario (CICA-TV, Toronto) 5-w.

Massey—NEW, Ch. 24, TV Ontario (CICA-TV, Toronto) 20-w.

Matachewan—CICA-TV-61, Ch. 32, TV Ontario (CICA-TV, Toronto) 20-w.

Mattawa—CBLFT-27, Ch. 26, CBC (CBLFT, Toronto) 2.8-kw.

Mattice—NEW, Ch. 9, TV Ontario (CICA-TV, Toronto) 10-w.

Maynooth—CBOT-4, Ch. 51, CBC (CBOT, Ottawa) 1.277-kw.

McArthur's Mills—CBOT-5, Ch. 33, CBC (CBOT, Ottawa) 1.429-kw.

Mindemoya—NEW, Ch. 42, TV Ontario (CICA-TV, Toronto) 20-w.

Mine Centre—CICA-TV-65, Ch. 8, TV Ontario (CICA-TV, Toronto) 10-w.

Moonbeam—NEW, Ch. 35, TV Ontario (CICA-TV, Toronto) 20-w.

Moosonee—CBCO-TV-1, Ch. 9, CBC (CFCL-TV, Timmins) 8.9-w.

Moosonee—NEW, Ch. 11, TV Ontario (CICA-TV, Toronto) 5-w.

Morson—NEW, Ch. 11, TV Ontario (CICA-TV, Toronto) 10-w.

Nairn Twp.—NEW, Ch. 28, TV Ontario (CICA-TV, Toronto) 20-w.

Nakina—NEW, Ch. 11, TV Ontario (CICA-TV, Toronto) 10-w.

Nestor Falls—NEW, Ch. 13, TV Ontario (CICA-TV, Toronto) 10-w.

New Osnaburgh—NEW, Ch. 5, TV Ontario (CICA-TV, Toronto) 5-w.

Nipigon—CBLFT-19, Ch. 26, CBC (CBLFT, Toronto) 2.3-kw.

Nipigon—CBLK-TV, Ch. 16, CBC (CKPR-TV, Thunder Bay) 2.3-kw.

North Bay—NEW, Ch. 6, TV Ontario (CICA-TV, Toronto) 57-kw.

Obe—NEW, Ch. 11, TV Ontario (CICA-TV, Toronto) 5-w.

Opsatika—NEW, Ch. 47, TV Ontario (CICA-TV, Toronto) 20-w.

Osnaburgh—CBWOT-4, Ch. 13, CBC (CBWT, Winnipeg, Man.) 8.9-w.

Ottawa—CICO-TV-24, Ch. 24, TV Ontario (CICA-TV, Toronto) 149.5-kw.

Ottawa—CIII-TV-6, Ch. 6, Global Television Network (CIII-TV, Toronto-Paris) 14.7-kw.

Owen Sound—CICA-TV-12, Ch. 12, TV Ontario (CICA-TV, Toronto) 52-kw.

Parry Sound—CKVR-TV-1, Ch. 12, CKVR Channel 3 Ltd. (CKVR-TV, Barrie) 5-kw.

Penetanguishene—CBLFT-15, Ch. 34, CBC (CBLFT, Toronto) 11.3-kw.

Penetanguishene—NEW, Ch. 51, TV Ontario (CICA-TV, Toronto) 1000-w.

Peterborough—CBLFT-12, Ch. 44, CBC (CBLFT, Toronto) 48.6-kw.

Pickle Lake—CBWOT-5, Ch. 9, CBC (CBWT, Winnipeg, Man.) 8.9-w.

Pickle Lake—NEW, Ch. 11, TV Ontario (CICA-TV, Toronto) 10-w.

Pikangikum—CBWOT-6, Ch. 7, CBC (CBWT, Winnipeg, Man.) 8.9-w.

Pikangikum—NEW, Ch. 9, TV Ontario (CICA-TV, Toronto) 5-w.

Pinewood—NEW, Ch. 12, TV Ontario (CICA-TV, Toronto) 10-w.

Providence Bay—NEW, Ch. 48, TV Ontario (CICA-TV, Toronto) 20-w.

Rainy River—NEW, Ch. 4, TV Ontario (CICA-TV, Toronto) 10-w.

Red Lake—CBWET, Ch. 10, (CBWT, Winnipeg, Man.) 570-w.

Redditt—NEW, Ch. 5, TV Ontario (CICA-TV, Toronto) 10-w.

Ryland—NEW, Ch. 16, TV Ontario (CICA-TV, Toronto) 20-w.

Sachigo Lake—NEW, Ch. 9, TV Ontario (CICA-TV, Toronto) 5-w.

Sandy Lake—CBWOT-7, Ch. 10, CBC (CBWT, Winnipeg, Man.) 8.9-w.

Sandy Lake—NEW, Ch. 8, TV Ontario (CICA-TV, Toronto) 10-w.

Sarnia—CBLFT-17, Ch. 68, CBC (CBLFT, Toronto) 39.7-kw.

Sarnia—CIII-TV-29, Ch. 29, Global Television Network (CIII-TV, Toronto-Paris) 162-kw.

Sarnia-Chatham—CKCO-TV-3, Ch. 42, CAP Communications Ltd. (CKCO-TV, Kitchener) 126.3-kw.

Sault Ste. Marie—CBLFT-20, Ch. 26, CBC (CBLFT, Toronto) 1.2-kw.

Sault Ste. Marie—CICO-TV-20, Ch. 20, TV Ontario (CICA-TV, Toronto) 2.9-kw.

Savant Lake—CBWOT-3, Ch. 8, CBC (CBWT, Winnipeg, Man.) 8.9-kw.

Savant Lake—NEW, Ch. 10, TV Ontario (CICA-TV, Toronto) 5-w.

Searchmont—NEW, Ch. 22, TV Ontario (CICA-TV, Toronto) 20-w.

Shegulandah—NEW, Ch. 39, TV Ontario (CICA-TV, Toronto) 20-w.

Shoal Lake—NEW, Ch. 19, TV Ontario (CICA-TV, Toronto) 20-w.

Silver Water—NEW, Ch. 20, TV Ontario (CICA-TV, Toronto) 20-w.

Sioux Lookout—CBWOT-1, Ch. 12, CBC (CBWT, Winnipeg, Man.) 30-kw.

Sioux Lookout—NEW, Ch. 2, TV Ontario (CICA-TV, Toronto) 10-w.

Sioux Narrows—CBWAT-1, Ch. 4, CBC (CBWT, Winnipeg, Man.) 8.9-kw.

Sioux Narrows—NEW, Ch. 10, TV Ontario (CICA-TV, Toronto) 10-w.

Spring Bay—NEW, Ch. 46, TV Ontario (CICA-TV, Toronto) 20-w.

Stratton—NEW, Ch. 19, TV Ontario (CICA-TV, Toronto) 20-w.

Sturgeon Falls—CBLFT-1, Ch. 7, CBC (CBLFT, Toronto) 9.7-kw.

Sudbury—CBLFT-2, Ch. 13, CBC (CBLFT, Toronto) 8.6-kw.

Sudbury—CICO-TV-19, Ch. 19, TV Ontario (CICA-TV, Toronto) 186.5-kw.

Sutton—NEW, Ch. 11, TV Ontario (CICA-TV, Toronto) 10-w.

Tehkummah—NEW, Ch. 49, TV Ontario (CICA-TV, Toronto) 20-w.

Temagami—CBCQ-TV-1, Ch. 15, CBC (CBNT, St. John's, Nfld.) 14.2-kw.

Temagami—CICA-TV-19, Ch. 36, TV Ontario (CICA-TV, Toronto) 5-w.

Temagami North—NEW, Ch. 23, TV Ontario (CICA-TV, Toronto) 20-w.

The Muskokas—CKCO-TV-4, Ch. 11, CAP Communications Ltd. (CKCO-TV, Kitchener) 37.350-kw.

Thessalon—NEW, Ch. 27, TV Ontario (CICA-TV, Toronto) 20-w.

Canadian TV Stations—Ontario

Thorne/Eldon—CBLFT-29, Ch. 16, CBC (CBLFT, Toronto) 13-w.
Thorneloe—NEW, Ch. 40, TV Ontario (CICA-TV, Toronto) 20-w.
Thunder Bay—CBLFT-18, Ch. 12, CBC (CBLFT, Toronto) 22.7-kw.
Thunder Bay—CICO-TV-9, Ch. 9, TV Ontario (CICA-TV, Toronto) 32.1-kw.
Timmins—CBLFT-3, Ch. 9, CBC (CBLFT, Toronto) 16-kw.
Timmins—CITO-TV, Ch. 3, Mid-Canada Communications Corp. (CICI-TV, Sudbury) 55-kw.
Timmins—NEW, Ch. 7, TV Ontario (CICA-TV, Toronto) 84.4-kw.
Uxbridge—CIII-TV-22, Ch. 41, Global Television Network (CIII-TV, Toronto-Paris) 786-kw.
Val Cote—NEW, Ch. 21, TV Ontario (CICA-TV, Toronto) 20-w.
Val Rita—NEW, Ch. 25, TV Ontario (CICA-TV, Toronto) 20-w.
Vermillion Bay—NEW, Ch. 7, TV Ontario (CICA-TV, Toronto) 10-w.
Virginiatown—NEW, Ch. 36, TV Ontario (CICA-TV, Toronto) 5-w.
Wabigoon—NEW, Ch. 18, TV Ontario (CICA-TV, Toronto) 20-w.
Walford—NEW, Ch. 32, TV Ontario (CICA-TV, Toronto) 20-w.
Wawa—CBLAT-3, Ch. 9, CBC (CBLT, Toronto) 16-kw.
Wawa—CBLFT-23, Ch. 16, CBC (CBLFT, Toronto) 5.3-kw.
Weagamow—NEW, Ch. 9, TV Ontario (CICA-TV, Toronto) 5-w.
Webequie—NEW, Ch. 9, TV Ontario (CICA-TV, Toronto) 5-w.
West Bay—NEW, Ch. 29, TV Ontario (CICA-TV, Toronto) 20-w.
Wharnccliffe—NEW, Ch. 28, TV Ontario (CICA-TV, Toronto) 20-w.
White River—CBLAT-2, Ch. 12, CBC (CBLT, Toronto) 384-w.
Whitefish Bay—NEW, Ch. 19, TV Ontario (CICA-TV, Toronto) 20-w.
Whitefish Falls—NEW, Ch. 27, TV Ontario (CICA-TV, Toronto) 20-w.
Whitney—CBOT-3, Ch. 9, CBC (CBOT, Ottawa) 10-w.
Windsor—CBEFT, Ch. 54, CBC (CBLFT, Toronto) 60.2-kw.
Windsor—CICO-TV-32, Ch. 32, TV Ontario (CICA-TV, Toronto) 180-kw.
Winisk—NEW, Ch. 5, TV Ontario (CICA-TV, Toronto) 10-w.
Wunnummin—NEW, Ch. 9, TV Ontario (CICA-TV, Toronto) 5-w.

QUEBEC

CIVA-TV Abitibi-Temiscamingue

(Ch. 12)

French Educational Station

Network Service: Reseau Radio-Quebec.

Licensee: Societe de radio-television du Quebec, 800 rue Fullum, Montreal, Que. H2K 3L7.

Studio: 1032 3rd Ave., Val-d'Or, Que. J9P 1T6.

Telephone: 514-521-2424.

Technical Facilities: Channel No. 12 (204-210 MHz). Authorized power: 246-kw visual, 49-kw aural. Antenna: 670-ft. above av. terrain, 555-ft. above ground, 1300-ft. above sea level, lat. 48° 25' 17", long. 77° 50' 49".

Transmitter: Lithium Mines, Val d'Or.

Began Operation: January 18, 1980.

Personnel: See CIVM-TV, Montreal.

B-240

CHAU-TV

Carleton

(Ch. 5)

French Outlet

Network Service: TVA.

Licensee: Television de la Bale des Chaleurs Inc., Bonaventure County, Box 100, Carleton, Que. G0C 1J0.

Studio: Box 100, Bonaventure County, Carleton, Que. G0C 1J0.

Telephone: 418-364-3344. **Telex:** 014-43126. **Fax:** 418-364-7168.

Technical Facilities: Channel No. 5 (76-82 MHz). Authorized power: 100-kw visual, 10-kw aural. Antenna: 1543-ft. above av. terrain, 232-ft. above ground, 2162-ft. above sea level.

Transmitter: Bonaventure County.

News Service: Telbec.

Ownership: Power Corp.

Began Operation: October 17, 1959.

Represented (sales): Paul L'Anglais (Canada); Young Canadian Ltd. (U.S.).

Personnel:

PIERRE HARVEY, president.
DANNY GRAVEL, vice president, finance.
MARCEL CHABOT, vice president, technical services.
JEAN-YVES ROSS, vice president, sales.
JOSEE CLOUTIER, news director.

Highest 30 Sec. Rate: \$235.

BBM Weekly Reach (Spring 1988): 162,000.

CJPM-TV

Chicoutimi

(Ch. 6)

French Outlet

Network Service: None, independent.

Licensee: CJPM-TV Inc., Box 600, Chicoutimi, Que. G7H 5C8.

Studio: Mount Ste. Claire Rd., Chicoutimi.

Telephone: 418-549-2576. **Telex:** 051-36132.

Technical Facilities: Channel No. 6 (82-88 MHz). Authorized power: 100-kw visual, 10-kw aural. Antenna: 850-ft. above av. terrain, 255-ft. above ground, 805-ft. above sea level, lat. 48° 24' 27", long. 71° 05' 08".

Transmitter: Mt. Ste. Claire Rd.

Multichannel TV Sound: Stereo only.

News Services: Broadcast News, Telbec.

Ownership: Tele-Metropole Inc.

Began Operation: April 14, 1963.

Represented (sales): Young Canadian Ltd. (U.S.); Metro Marketing West Ltd. (Vancouver & Winnipeg); Paul L'Anglais Inc. (Montreal & Toronto).

Personnel:

ROGER HUDON, president & general manager.
ROGER JOBIN, program director & assistant general manager.
RICHARD MARTIN, general sales manager.
YVES CHAMPAGNE, technical director.
CLAUDE POULIN, news director.

Highest One Hour Rate: \$1500.

Highest 30 Sec. Rate: \$210.

BBM Weekly Reach (Spring 1988): 257,000.

CFGS-TV
Hull-Ottawa

(Ch. 14)

Network Service: Quatre Saisons.

Licensee: Radio Nord Inc., 171 rue Jean-Proulx, Box 4010, Hull, Que. J8Z 1W5.

Telephone: 819-776-4949. Telex: 053-4882. Fax: 819-770-0272.

Technical Facilities: Channel No. 14 (470-476 MHz). Authorized power: 32-kw visual, 3.20-kw aural. Lat. 45° 30' 11", long. 75° 51' 02".

News Service: Quatre Saisons.

Ownership: Radio Nord Group.

Began Operation: September 7, 1986.

Represented (sales): All-Canada Radio & Television Ltd.; Sales Communication AC Ltee. (Montreal).

Personnel:

JEAN-JOFFRE GOURD, chairman of the board.
GILLES POULIN, president & director general, Radio Nord Group.
GASTON LAVOIE, general manager & national sales director.
PAUL POISSON, local sales director.
MARCEL GARNEAU, production director.
MARIE-CLAUDE LaCROIX, head of traffic.
EMILE CHENARD, head technician.
LUC TROTTIER, news director.

Highest One Hour Rate: \$2500.

Highest 30 Sec. Rate: \$175.

BBM Weekly Reach (Spring 1988): 165,000.

CHOT-TV
Hull-Ottawa

(Ch. 40)

Network Service: TVA.

Licensee: Radio Nord Inc., 171 rue Jean-Proulx, Box 4010, Hull, Que. J8Z 1W5.

Telephone: 819-770-1040. Telex: 053-4882.

Technical Facilities: Channel No. 40 (626-632 MHz). Authorized power: 285-kw visual, 28.50-kw aural. Lat. 45° 15' 25", long. 75° 51' 02".

Ownership: Radio Nord Group.

Represented (sales): Paul L'Anglais (Montreal, Toronto); Young Canadian Ltd. (U.S.).

Personnel:

JEAN-JOFFRE GOURD, chairman.
GILLES POULIN, president & director general, Radio Nord Group.
GASTON LAVOIE, general manager & national sales director.
EMILE CHENARD, head technician.
MARIE-CLAUDE LACROIX, head of traffic.
MARCEL GARNEAU, production director.

Highest 30 Sec. Rate: \$310.

BBM Weekly Reach (Spring 1988): 258,000.

CKRS-TV

Jonquiere

(Ch. 12)

French Outlet

Network Service: SRC.

Licensee: Radio Saguenay Limitee, 2303 Sir Wilfrid Laurier St., Jonquiere, Que. G7X 7X3.

Studio: 2303 Sir Wilfrid Laurier St., Jonquiere, Que. G7X 7X3.

Telephone: 418-542-4551. Telex: 051-36117.

Technical Facilities: Channel No. 12 (204-210 MHz). Authorized power: 281.10-kw visual, 28.11-kw aural. Antenna: 1571-ft. above av. terrain, 566-ft. above ground, 3512-ft. above sea level. lat. 48° 36' 07", long. 70° 49' 46".

Transmitter: Mont Valin.

AM Affiliate: CKRS, 10-kw, 590 kHz.

FM Affiliate: CJAB-FM, Chicoutimi.

News Service: Telbec.

Ownership: Radio Saguenay Limitee.

Began Operation: December 1, 1955.

Represented (sales): Western Communications.

Personnel:

DENIS LANGLIS, general director.
EUGENE MICHAUD, film buyer & program director.
GEATEN BDIVIN, technical director.
GUY SIMARD, comptroller.

Highest 30 Sec. Rate: \$400.

BBM Weekly Reach (Spring 1988): 253,000.

CBGAT
Matane

(Ch. 6)

Network Service: SRC.

Licensee: Societe Radio-Canada, 1500 Bronson Ave., Ottawa, Ont.

Studio: 155 St. Sacrement St., Box 2000, Matane, Que. G4W 3P7.

Telephone: 418-562-0290. Telex: 051-86370.

Technical Facilities: Channel No. 6 (82-88 MHz). Authorized power: 3.70-kw visual, 0.37-kw aural. Antenna: 705-ft. above av. terrain, lat. 48° 50' 00", long. 67° 21' 42".

Transmitter: St. Adelme.

AM Affiliate: CBGA, 10-kw, 1250 kHz.

Ownership: Canadian Bcstg. Corp.

Began Operation: August 19, 1958. Purchased by CBC from Matane Co. Ltd. Sept. 1, 1972.

Represented (sales): CBC National Selective Television Sales (Canada); Canadian Standard Broadcast Sales Inc. (U.S.).

Personnel:

LOUIS PELLETIER, director, SRC Matane.
HUGHES VIGNEAULT, sales representative.
JDHANNE HUARD, audience relations & on-air promotion.
RICHARD LAPDINTE, news director.
JEAN LAPORTE, promotion director.

Rates: Available on request.

BBM Weekly Reach (Spring 1988): 147,000.

Canadian TV Stations—Quebec

CBFT

Montreal

(Ch. 2)

French Outlet

Network Service: SRC.

Licensee: Societe Radio-Canada, 1500 Bronson Ave., Ottawa, Ont.

Studio: Maison de Radio Canada, Montreal, Que. H3C 3A8.

Telephone: 514-285-3211. **Telex:** 05-267417.

Technical Facilities: Channel No. 2 (54-60 MHz). Authorized power: 100-kw visual, 10-kw aural. Antenna: 905-ft. above av. terrain, 252-ft. above ground, 996-ft. above sea level, lat. 45° 30' 20", long. 73° 30' 20".

Transmitter: Mount Royal.

Ownership: Canadian Bcstg. Corp.

Began Operation: September 6, 1952. Changed from bilingual to French outlet Jan. 10, 1954 when CBMT began as English language station.

Represented (sales): CBC National Selective Television Sales (Canada); Canadian Standard Broadcast Sales Inc. (U.S.).

Personnel:

ROBERT ROY, director, French TV network.
JEAN-BAPTISTE CHARDOLA, director of TV operations.
PAUL ROUSSEAU, director of TV sales.
JEAN DUMAS, director, in-house productions.
JEAN-PAUL KIROUAC, director, programming & broadcasting.
ANDREANNE BOURNIVAL, director, outside production.
DENIS GAMACHE, television production manager.
JACQUES BAZINET, assistant director, TV sales.
PIERRE O'NEIL, director of news & current affairs.
PIERRE THERRIEN, director of communications, French networks.

Rates: Available on request.

BBM Weekly Reach (Spring 1988): 2,718,000.

CBMT

Montreal

(Ch. 6)

English Outlet

Network Service: CBC.

Licensee: Canadian Bcstg. Corp., 1500 Bronson Ave., Ottawa, Ont.

Studio: Maison de Radio Canada, 1400 Rene-Levesque Blvd. E., Box 6000, Montreal, Que. H3C 3A8.

Telephone: 514-597-5970. **Telex:** 052-67417.

Technical Facilities: Channel No. 6 (82-88 MHz). Authorized power: 100-kw visual, 15-kw aural. Antenna: 820-ft. above av. terrain, 167-ft. above ground, 744-ft. above sea level, lat. 45° 30' 20", long. 73° 35' 32".

Transmitter: Mount Royal.

AM Affiliate: CBM, 50-kw, 940 kHz.

FM Affiliate: CBM-FM, 24.6-kw, 93.5 MHz.

Ownership: Canadian Bcstg. Corp.

Began Operation: January 10, 1954.

Represented (sales): CBC National Selective Television Sales (Canada); Canadian Standard Broadcast Sales Inc. (U.S.).

Personnel:

DAVID WINEBERG, regional manager, communications, English services.
PHYLLIS PLATT, executive producer, television news.
MALCOLM CHARLTON, executive producer, CBC sports.
ROBERT BLACKWOOD, director, radio, English services.
GASTON POULIN, sales manager, CBMT.
JOSEPH VARGA, production manager, CBMT.

B-242

NICOLE BELANGER, regional director, Quebec.
NORM BOLEN, director of television.

Rates: Available on request.

BBM Weekly Reach (Spring 1988): 1,410,000.

CFCF-TV

Montreal

(Ch. 12)

English Outlet

Network Service: CTV.

Licensee: CFCF Inc., 405 Ogilvy Ave., Montreal, Que. H3N 1M4.

Studio: 405 Ogilvy Ave., Montreal, Que. H3N 1M4.

Telephone: 514-273-6311. **Telex:** 05-25367. **Fax:** 514-276-9399.

Technical Facilities: Channel No. 12 (204-210 MHz). Authorized power: 325-kw visual, 33-kw aural. Antenna: 970-ft. above av. terrain, 330-ft. above ground, 1060-ft. above sea level, lat. 45° 30' 20", long. 73° 35' 32".

Transmitter: Mount Royal.

AM Affiliate: CFCF, 5-kw, 600 kHz.

FM Affiliate: CFQR-FM, 41.4-kw, 92.5 MHz (No. 223), 970-ft.

News Services: Broadcast News, Canadian Press, Telbec.

Ownership: CFCF Inc.

Began Operation: January 20, 1961. Sold to present owner by Multiple Access Ltd. July 1979.

Represented (sales): Brydson Media Sales International (U.S.); Alexander, Pearson & Dawson Inc. (Canada).

Personnel:

JEAN POULIOT, chairman & chief executive officer.
DON MARTZ, vice chairman.
ADRIEN POULIOT, president & chief operating officer.
CHRISTO GEORGES, vice president & general manager.
G. PRICE, vice president, finance.
BILL MERRILL, vice president, programming.
RUOY STEFANIK, vice president, sales.
MIKE DONEGAN, vice president, news.
S. REID, secretary-treasurer.
FRANCOIS LAURIN, controller.
DANIEL POISSON, corporate controller.

Highest 30 Sec. Rate: \$3250.

BBM Weekly Reach (Spring 1988): 1,833,000.

CFJP-TV

Montreal

(Ch. 35)

Network Service: Quatre Saisons.

Licensee: Television Quatre Saisons, 405 Ogilvy Ave., Montreal, Que. H3N 1M4.

Telephone: 514-271-3535. **Telex:** 05-326638.

Technical Facilities: Channel No. 35 (596-602 MHz). Authorized power: 566-kw visual, 57-kw aural. Antenna: 335-ft. above ground, lat. 45° 30' 20", long. 73° 35' 32".

Transmitter: Mount Royal.

Multichannel TV Sound: Stereo only.

News Services: Broadcast News, Canadian Press, Telbec.

Began Operation: September 7, 1986.

Represented (sales): Premiere Television Sales.

Personnel:

J. A. POULIOT, chairman & chief exec. officer.
 H. P. CHAMBERLAND, president & chief operating officer.
 R. STEFANIK, vice president, sales.
 G. DEMERS, vice president, administration.
 A. PICARD, vice president, programming.
 H. BEAUDOIN, retail sales manager.
 D. BELANGER, vice president, engineering.
 A. SCHOFIELD, traffic manager.
 J. RIVARD, vice president, news, public affairs & sports.
 GERRY DIXON, promotion director.

Highest 30 Sec. Rate: \$3600.

BBM Weekly Reach (Spring 1988): 3,012,000.

CFTM-TV

Montreal

(Ch. 10)

French Outlet

Network Service: None, independent.

Licensee: Tele-Metropole Inc., 1600 De Maisonneuve Blvd. E, Montreal, Que. H2L 4P6.

Studio: 1600 De Maisonneuve Blvd. E, Montreal, Que. H2L 4P6.

Telephone: 514-526-9251.

Technical Facilities: Channel No. 10 (192-198 MHz). Authorized power: 325-kw visual, 160-kw aural. Antenna: 972-ft. above av. terrain, 356-ft. above ground, 1100-ft. above sea level, lat. 45° 30' 20", long. 73° 35' 32".

Transmitter: Mount Royal Park.

News Services: AP, Canadian Press, UPI.

Ownership: Tele-Metropole Inc.

Began Operation: February 19, 1961.

Represented (sales): Paul L'Anglais (Montreal & Toronto); J. W. Stovin (Winnipeg & Vancouver).

Personnel:

GASTON W. BELANGER, president & general manager.
 ROBERT TRUDEAU, first vice president & treasurer.
 VINCENT GABRIELE, vice president, programs & production.
 J. RICHARD GENIN, vice president, sales.
 GILLES VINET, vice president, legal affairs.
 GILLES LAUZON, vice president, operational services.
 YOLAND TREMBLAY, vice president, personnel.
 GILLES DESCHENES, vice president, news & public affairs.
 PIERRE POTVIN, communications director.
 PIERRE AJMAIS, film director.
 JULES BLAIS, technical operations director.
 YVES MARCOUX, director, public relations.

Highest 30 Sec. Rate: \$2195.

BBM Weekly Reach (Spring 1988): 2,685,000.

CFTU-TV

Montreal

(Ch. 29)

Network Service: None, independent French educational station.

Licensee: Corporation pour l'Avancement de Nouvelles Applications des Langues (CANAL Ltee.), 4835 av. Christophe-Colomb, Bureau 3084, Montreal, Que. H2J 4C2.

Telephones: 514-527-3684; 800-361-6808.

Technical Facilities: Channel No. 29 (560-566 MHz). Authorized power: 10-kw visual, 1.00-kw aural. Antenna: 750-ft. above av. terrain, 700-ft. above ground, lat. 45° 30' 10", long. 73° 36' 55".

1989 Edition

Transmitter: 2900 Edouard-Montpetit, Universite de Montreal.

Ownership: CANAL Ltee.

Began Operation: August 20, 1986.

Personnel:

GILLES CARRIER, director general.
 MICHEL BOISVERT, chief engineer.

CIVM-TV

Montreal

(Ch. 17)

French Educational Station

Network Service: Reseau Radio-Quebec.

Licensee: Societe de radio-television du Quebec, Radio-Quebec, 800 rue Fullum, Montreal, Que. H2K 3L7.

Studio: 800 rue Fullum, Montreal, Que. H2K 3L7.

Telephone: 514-521-2424. Telex: 05-25808.

Technical Facilities: Channel No. 17 (488-494 MHz). Authorized power: 1212-kw visual, 242-kw aural. Antenna: 983-ft. above av. terrain, 328-ft. above ground, 1072-ft. above sea level, lat. 45° 30' 20", long. 73° 35' 32".

Transmitter: Mont-Royal.

Ownership: Societe de radio-television du Quebec.

Began Operation: January 19, 1975.

Personnel:

GUY LORD, chairman of the board.
 FRANCOIS BERTRAND, president & general manager.
 GILBERT BUZARE, vice president, technical & administration.
 MADELEINE LEDUC, secretary-general & director of law department.
 YVON MALO, network director.
 JEAN LOUIS NADEAU, director of marketing.

BBM Weekly Reach (Spring 1988): 2,799,000.

CBVT

Quebec City

(Ch. 11)

French Outlet

Network Service: SRC.

Licensee: Societe Radio-Canada, 1500 Bronson Ave., Ottawa, Ont.

Studio: 2505 Laurier Blvd., Box 10400, Ste. Foy, Que. G1V 2X2.

Telephone: 418-654-1341. Telex: 051-2286.

Technical Facilities: Channel No. 11 (198-204 MHz). Authorized power: 252-kw visual, 25.20-kw aural. Antenna: 641-ft. above av. terrain, 525-ft. above ground, 950-ft. above sea level, lat. 46° 51' 40.41", long. 71° 04' 46.24".

Transmitter: Isle of Orleans.

Multichannel TV Sound: Stereo only.

AM Affiliate: CBV, 50-kw, 980 kHz.

FM Affiliate: CBV-FM, 100-kw, 95.3 MHz.

Ownership: Canadian Bcstg. Corp.

Began Operation: September 3, 1964.

Represented (sales): CBC National Selective Television Sales (Canada); Canadian Standard Broadcast Sales Inc. (U.S.).

Personnel:

JACQUES D. LANDRY, regional director, SRC Quebec City.
 ROBERT TREMPPE, sales manager.
 HUGHETTE MacFARLANE-PLAMONDON, manager, communications.

Canadian TV Stations—Quebec

BERTRAND EMOND, director of television.
MICHEL GARIEPY, director of radio.

Rates: Available on request.

BBM Weekly Reach (Spring 1988): 746,000.

CFCM-TV Quebec City

(Ch. 4)

French Outlet

Network Service: Reseau Pathonic Inc.

Licensee: Reseau Pathonic Inc., 1000 Ave. Myrand, Ste. Foy, Que. G1V 2W3.

Studio: 1000 Ave. Myrand, Box 2026, Ste. Foy, Que. G1K 7N2.

Telephone: 418-688-9330. Telex: 051-31509.

Technical Facilities: Channel No. 4 (66-72 MHz). Authorized power: 100-kw visual, 15-kw aural. Antenna: 460-ft. above av. terrain, 672-ft. above sea level, lat. 46° 47' 04", long. 71° 15' 54".

Transmitter: 1000 Ave. Nyrand, Ste. Foy, Quebec.

Multichannel TV Sound: Stereo only.

News Services: Broadcast News, Canadian Press, Telbec, CNN.

Ownership: Reseau Pathonic Inc.

Began Operation: July 17, 1954.

Represented (sales): Patcom Inc.

Personnel:

MICHEL BERNIER, exec. vice president, administration.
JEAN-MARC BEAUDOIN, general manager.
JULES BELLEGARDE, vice president, finance.
MARIUS BRISSON, executive producer, news & public affairs.
ANDRE DUQUET, local sales manager.
MARIO VALLEE, chief engineer.
YVES ASSELIN, program manager.
DAVID COTES, promotion manager.
MICHEL THERIEN, business manager.

Highest 30 Sec. Rate: \$1150.

BBM Weekly Reach (Spring 1988): 721,000.

CKMI-TV Quebec City

(Ch. 5)

English Outlet

Network Service: CBC.

Licensee: Reseau Pathonic Inc., 1000 Ave. Myrand, Ste. Foy, Que. G1V 2W3.

Studio: 1000 Ave. Myrand, Ste. Foy, Que. G1V 2W3.

Telephone: 418-688-9330. Telex: 051-31509.

Technical Facilities: Channel No. 5 (76-82 MHz). Authorized power: 13.85-kw visual, 6.77-kw aural. Antenna: 460-ft. above av. terrain, 379-ft. above ground, 672-ft. above sea level.

Transmitter: 1000 Myrand Ave., Ste. Foy.

News Services: Canadian Press, CNN, Canada News Wire, NTR.

B-244

Ownership: Reseau Pathonic Inc.

Began Operation: March 8, 1957.

Represented (sales): Patcom Inc.

Personnel:

See CFCM-TV, Quebec City

Highest 30 Sec. Rate: \$100.

BBM Weekly Reach (Spring 1988): 88,000.

CFER-TV Rimouski

(Ch. 11)

French Outlet

Network Service: Reseau Pathonic Inc.

Licensee: Pathonic Network Inc., 465 Blvd. Ste. Anne, Pointe-au-Pere, Que. G0K 1G0.

Studio: Box 590, Rimouski, Que. G5L 7C5.

Telephone: 418-722-6011. Telex: 051-86497.

Technical Facilities: Channel No. 11 (198-204 MHz). Authorized power: 325-kw visual, 35-kw aural. Antenna: 210-ft. above av. terrain, lat. 48° 28' 02", long. 68° 12' 53".

Ownership: Reseau Pathonic Inc.

Began Operation: January 1, 1978.

Represented (sales): Patcom Inc.

Personnel:

CLAUDE AUGER, general manager & program director.
CAROL DIONNE, local sales manager.
C. LEPAGE, news director.
JOSEE BELLAVANCE, traffic.
D. LAVOIE, chief engineer.
D. VAILLANCOURT, controller.

Highest 30 Sec. Rate: \$325.

BBM Weekly Reach (Spring 1988): 222,000.

CJBR-TV Rimouski

(Ch. 2)

French Outlet

Network Service: SRC.

Licensee: Societe Radio-Canada, 1500 Bronson Ave., Ottawa, Ont.

Studio: 273 St. Jean-Baptiste St. W, Rimouski, Que. G5L 4J8.

Telephone: 418-723-2217. Telex: 051-86343.

Technical Facilities: Channel No. 2 (54-60 MHz). Authorized power: 100-kw visual, 10-kw aural. Antenna: 987-ft. above av. terrain, 125-ft. above ground, 1262-ft. above sea level, lat. 48° 19' 40", long. 68° 50' 09".

Transmitter: Pic Champlain St.-Fabien.

TV & Cable Factbook No. 57

AM Affiliate: CJBR, 10-kw, 900 kHz.

FM Affiliate: CJBR-FM, 100-kw dir. (50-kw av.), 101.5 MHz.

Ownership: Canadian Bcstg. Corp.

Began Operation: November 21, 1954. Transfer of control to present owner approved by CRTC Aug. 1, 1977.

Represented (sales): CBC National Selective Television Sales (Canada); Canadian Standard Broadcast Sales Inc. (U.S.).

Personnel:

FRANCOIS RAYMOND, regional director, SRC eastern Quebec.
ROMA PELLETIER, sales manager.
JEAN LaPORTE, regional communications manager.

Rates: Available on request.

BBM Weekly Reach (Spring 1988): 90,000.

CIMT-TV

Riviere du Loup

(Ch. 9)

Network Service: Reseau Pathonic Inc. & TVA.

Licensee: Tele Inter-Rives Limitee.

Studio: 1 rue Frontenac, Riviere du Loup, Que. G5R 1R7.

Telephone: 418-867-1341. **Fax:** 418-867-4710.

Technical Facilities: Channel No. 9 (186-192 MHz). Authorized power: 14.10-kw visual, 2.20-kw aural. Antenna: 1149-ft. above av. terrain, lat. 47° 35' 03", long. 69° 22' 10".

Ownership: Tele Inter-Rives Limitee. 101 885 Canada Inc., 51%; Reseau Pathonic Inc., 45%; 3 others, 4%.

Represented (sales): Paul L'Anglais (Canada); Brydson Spot Sales Inc. (eastern U.S.); Metro Marketing West Ltd. (western U.S.).

Personnel:

MARC SIMARD, president.
GREGOIRE THIBAULT, vice president.
JACQUES POTVIN, local sales manager.
GINETTE CHAREST, national sales manager.
MICHEL BELANGER, program director.
GERMAIN GELINAS, technical director.
VIATEUR GRANOMAISON, comptroller.

Highest 30 Sec. Rate: \$190.

BBM Weekly Reach (Spring 1988): 143,000.

CKRT-TV

Riviere du Loup

(Ch. 7)

Network Service: CBC.

Licensee: CKRTV Ltee., 1 rue Frontenac, Riviere du Loup, Que. G5R 1R7.

Studio: 1 Frontenac St., Riviere du Loup, Que. G5R 1R7.

Telephones: 418-862-8241; 418-867-1341. **Telex:** 051-3915. **Fax:** 418-867-4710.

1989 Edition

Technical Facilities: Channel No. 7 (174-180 MHz). Authorized power: 49.50-kw visual, 24.50-kw aural. Antenna: 1156-ft. above av. terrain, 235-ft. above ground, 2150-ft. above sea level, lat. 47° 35' 03", long. 69° 22' 10".

Transmitter: Montagne Bleue, Pelletier Station, Cte. Kamouraska.

Ownership: Tele Inter-Rives Ltee., 95%; Luc Simard, pres. & gen. mgr.; 5 others.

Began Operation: January 14, 1962.

Represented (sales): Paul L'Anglais (Canada); Young Canadian Ltd. (U.S.).

Personnel:

LUC SIMARD, president & general manager.
MARC SIMARD, president, administration.
JEAN-LEON MARQUIS, vice president.
JACQUES POTVIN, sales manager.
MICHEL BELANGER, program director.
GERAMIN GELINAS, technical director.
GREGOIRE THIBAULT, comptroller.

Highest 30 Sec. Rate: \$105.

BBM Weekly Reach (Spring 1988): 119,000.

CFEM-TV

Rouyn-Noranda

(Ch. 13)

Network Service: TVA.

Licensee: Radio Nord Inc.

Studio: 380 Murdoch, Noranda, Que. J9X 1G5.

Mailing Address: 171 rue Jean-Proulx, Hull, Que. J8Z 1W5.

Mailing Address: Box 70, Rouyn, Que. J9X 5A5.

Telephone: 819-762-0741. **Telex:** 057-46526. **Fax:** 819-762-2280.

Technical Facilities: Channel No. 13 (210-216 MHz). Authorized power: 166-kw visual, 16.60-kw aural. Antenna: 764-ft. above av. terrain, lat. 48° 15' 25", long. 79° 02' 37".

Multichannel TV Sound: Separate audio program.

Ownership: Radio Nord Group.

Represented (sales): Paul L'Anglais (Montreal & Toronto); Metro Marketing West Ltd. (Vancouver); Canadian Standard Broadcast Sales (U.S.).

Personnel:

JEAN-JEFFRE GOURD, chairman.
GILLES POULIN, president & director general, Radio Nord Group.
RACHEL MARTINEAU, general director of operations.
GASTON LAVOIE, national sales director.
ROGER GAUTHIER, marketing director.

Highest 30 Sec. Rate: \$280.

BBM Weekly Reach (Spring 1988): 138,000.

CKRN-TV

Rouyn-Noranda

(Ch. 4)

French Outlet

Network Service: SRC.

Licensee: Radio Nord Inc., 380 Murdoch Ave., Box 70, Noranda, Que.

Canadian TV Stations—Quebec

Studio: 380 Murdoch Ave., Noranda.

Business Office: 380 Murdoch Ave., Noranda, QU.

Telephone: 819-762-0741. **Telex:** 057-46526.

Technical Facilities: Channel No. 4 (66-72 MHz). Authorized power: 115-kw visual, 57.50-kw aural. Antenna: 846-ft. above av. terrain, 725-ft. above ground, 1926-ft. above sea level, lat. 48° 15' 55", long. 79° 02' 37".

Multichannel TV Sound: Separate audio program.

AM Affiliate: CKRN, 1-kw, 1400 kHz (CBC).

Ownership: Radio Nord Group.

Began Operation: December 25, 1957.

Represented (sales): All-Canada Radio & Television Ltd.; Communication AC Ltee. (Montreal).

Personnel:

JEAN-JOFFRE GOURD, chairman.
RACHEL MARTINEAU, general director of operations.
GASTON LAVOIE, national sales director.
ROGER GAUTHIER, marketing director.

Highest 30 Sec. Rate: \$250.

BBM Weekly Reach (Spring 1988): 148,000.

CBST

Sept-11es

(Ch. 13)

Network Service: SRC.

Licensee: Societe Radio-Canada, 1500 Bronson Ave., Ottawa, Ont.

Studio: 350 Smith St., Sept-11es, Que. G4R 3X2.

Telephone: 418-968-0720. **Telex:** 051-84188.

Technical Facilities: Channel No. 13 (210-216 MHz). Authorized power: 8.40-kw visual, 1.70-kw aural. Antenna: 489-ft. above av. terrain, lat. 50° 08' 56", long. 66° 28' 12".

Transmitter: Pointe Noire.

Ownership: Canadian Bcstg. Corp.

Began Operation: October 23, 1973. Local production began Nov. 1, 1982.

Represented (sales): CBC National Selective Television Sales (Canada); Canadian Standard Broadcast Sales Inc. (U.S.).

Personnel:

SYLVAIN LAMARRE, manager of operations.
LOUISE BERTRAND, audience relations & on-air promotion.
CHRISTIANE MARAIS, station director.

Rates: Available on request.

BBM Weekly Reach (Spring 1988): 59,000.

B-246

CHLT-TV

Sherbrooke

(Ch. 7)

French Outlet

Network Service: Reseau Pathonic Inc.

Licensee: Pathonic Network Inc., 770 Sherbrooke St. W, No. 1200, Montreal, Que. H3A 1G1.

Studio: 3330 King St. W, Sherbrooke, Que. J1L 1C9.

Telephone: 819-565-7777.

Technical Facilities: Channel No. 7 (174-180 MHz). Authorized power: 325-kw visual, 32.50-kw aural. Antenna: 1840-ft. above av. terrain, 150-ft. above ground, 2796-ft. above sea level, lat. 45° 18' 43", long. 72° 14' 32".

Transmitter: Mont-Orford Provincial Park.

Multichannel TV Sound: Stereo only.

News Services: Broadcast News, NTR, Telbec.

Ownership: Pathonic Network Inc.

Began Operation: September 12, 1956.

Represented (sales): Patcom Inc. (Montreal & Toronto); Metro Marketing West Ltd. (Vancouver).

Personnel:

PAUL G. VIEN, chairman, president & chief executive officer.
PIERRE H. LESSARD, vice chairman of the board.
MICHEL BERNIER, exec. vice president, administration.
BERNARD FABI, exec. vice president, programming.
JULES BELLEGARDE, vice president, finance.
GILLES LEDUC, exec. vice president, sales & president & general manager of Patcom Inc.

Highest 30 Sec. Rate: \$770.

BBM Weekly Reach (Spring 1988): 1,432,000.

CKSH-TV

Sherbrooke

(Ch. 9)

French Outlet

Network Service: SRC.

Licensee: Television St.-Francois Inc., 340 Boul. Industriel, Sherbrooke, Que. J1L 1Z9.

Studio: 340 Boul. Industriel, Sherbrooke, Que. J1L 1Z9.

Telephone: 819-565-9999.

Technical Facilities: Channel No. 9 (186-192 MHz). Authorized power: 325-kw visual, 63-kw aural. Antenna: 1900-ft. above av. terrain, 220-ft. above ground, 2990-ft. above sea level, lat. 45° 18' 43", long. 72° 14' 32".

Transmitter: Mont-Orford, Provincial Park.

Ownership: COGECO Inc., 90%; Canadian Bcstg. Corp., 10%.

Began Operation: September 1, 1974.

Represented (sales): Paul Mulvihill Limited.

Personnel:

JACQUES LEMIEUX, president.
JEAN FORTIER, vice president & general manager.
CAROLE BEAUSEJOUR, operations manager.

Rates: Available on request.

BBM Weekly Reach (Spring 1988): 750,000.

TV & Cable Factbook No. 57

CFKM-TV

Trois-Rivieres

(Ch. 16)

French Outlet

Network Service: Quatre Saisons.

Licensee: Television Saint-Maurice Inc., Box 277, Trois-Rivieres, Que. G9A 5G3.

Studio: 4141 St. Jean Blvd., 3-Rivieres-Ouest.

Telephone: 819-377-1441.

Technical Facilities: Channel No. 16 (482-488 MHz). Authorized power: 115.60-kw visual, 11.60-kw aural. Antenna: 620-ft. above ground, 1465-ft. above sea level, lat. 46° 29' 00", long. 72° 39' 00".

Transmitter: Mont-Carmel, P.Q.

Multichannel TV Sound: Stereo & separate audio program.

News Service: Telbec.

Ownership: COGECO Inc. Henri Audet, chmn. & chief exec. officer.

Began Operation: September 6, 1986.

Represented (sales): Paul Mulvihill Ltd. (Canada); Brydson Media Sales (U.S.).

Personnel:

ROBERT BONNEAU, president.
JEAN FORTIER, vice president, television.
FRANCOIS LAGANIERE, director, national sales.
ROBERT H. PARENT, programming & production manager.
DANIEL PELLETIER, local sales manager.
ANDRE ROBERGE, controller.
GERRY BOUCHER, technical operations manager.

Rates: On request.

BBM Weekly Reach (Spring 1988): 190,000.

CHEM-TV

Trois-Rivieres

(Ch. 8)

French Outlet

Network Service: Reseau Pathonic Inc.

Licensee: Pathonic Communications Inc., 3625 Chanoine-Moreau Blvd., Trois-Rivieres, Que. G8Y 5N6.

Telephone: 819-376-8880.

Technical Facilities: Channel No. 8 (180-186 MHz). Authorized power: 153-kw visual, 15.30-kw aural. Antenna: 700-ft. above av. terrain, lat. 46° 30' 10", long. 72° 38' 15".

Multichannel TV Sound: Stereo only.

Ownership: Pathonic Network Inc.

Represented (sales): Paul L'Anglais (Montreal & Toronto); Young Canadian Ltd. (U.S.); J. W. Stovin (Vancouver).

Personnel:

PAUL G. VIEN, president.
GILLES LEDUC, president, sales.
MICHEL CHARLAND, vice president, operations.

Highest 30 Sec. Rate: \$475.

BBM Weekly Reach (Spring 1988): 246,000.

1989 Edition

CKTM-TV

Trois-Rivieres

(Ch. 13)

French Outlet

Network Service: SRC.

Licensee: Television Saint-Maurice Inc., Box 277, Trois-Rivieres, Que. G9A 5G3.

Studio: 4141 St. Jean Blvd., Trois-Rivieres Ouest, P.Q.

Telephone: 819-377-1441.

Technical Facilities: Channel No. 13 (210-216 MHz). Authorized power: 325-kw visual, 65-kw aural. Antenna: 620-ft. above ground, 1705-ft. above sea level, lat. 46° 29' 00", long. 72° 39' 00".

Transmitter: Mont-Carmel, P.Q.

News Service: Telbec.

Ownership: COGECO Inc. Henri Audet, chmn. & chief exec. officer.

Began Operation: April 15, 1958.

Represented (sales): Paul Mulvihill Ltd. (Canada); Brydson Media Sales International (U.S.).

Personnel:

See CFKM-TV, Trois-Rivieres.

BBM Weekly Reach (Spring 1988): 1,158,000.

CFVS-TV

Val D'Or

(Ch. 20)

Network Service: Quatre Saisons.

Licensee: Radio Nord Inc., 380 Murdock, Box 70, Noranda, Que. J9X 1G5.

Studio: 1729 3e Ave., Val D'Or, Que. J9P 1W3.

Telephone: 819-825-0010. **Telex:** 053-4882. **Fax:** 819-825-7313.

Technical Facilities: Channel No. 20 (506-512 MHz). Authorized power: 216-kw visual, 21.60-kw aural. Lat. 48° 15' 55", long. 79° 02' 37".

Ownership: Radio Nord Group.

Represented (sales): All-Canada Radio & Television Ltd.; Communication AC Ltee. (Montreal).

Personnel:

JEAN-JOFFRE GOURD, chairman of the board.
RACHEL MARTINEAU, general manager of operations.
GASTON LAVOIE, national sales director.
ROGER GAUTHIER, marketing director.

BBM Weekly Reach (Spring 1988): 99,000.

QUEBEC REPEATER STATIONS

Abitibi-Temiscamingue—CIVA-TV-1, Ch. 8, Societe de radio-television du Quebec (CIVM-TV, Montreal) 299-kw.

Aganish—CBST-7, Ch. 8, CBC (CBST, Sept-Iles) 243-w.

Alma—CBJET-1, Ch. 32, CBC (CBMT, Montreal) 4-kw.

Anse-aux-Gascons—CIVK-TV-1, Ch. 32, Societe de radio-television du Quebec (CIVM-TV, Montreal) 1202-kw.

Bale Comeau—CBMIT, Ch. 28, CBC (CBMT, Montreal) 4.2-kw.

Bale Comeau—CBST-19, Ch. 7, CBC (CBST, Sept-Iles) 1.590-kw.

Bale Johan Beetz—CBST-8, Ch. 7, CBC (CBST, Sept-Iles) 1-w.

Bale St. Paul—CIMTIV-3, Ch. 13, Tele Inter-Rives Ltee. (CIMTIV, Riviere du Loup) 5-w.

Canadian TV Stations—Quebec

Bale St. Paul—CKRTV-1, Ch. 2, CKRTV Ltee. (CKRTV, Riviere du Loup) 5-w.

Bale-Trinitie—CIVF-TV, Ch. 12, Societe de radio-television du Quebec (CIVM-TV, Montreal) 155-kw.

Bearn—CKRN-TV-1, Ch. 3, Radio Nord Inc. (CKRN-TV, Rouyn-Noranda) 5-w.

Bearn/Fabre—CKRN-TV-3, Ch. 3, Northern Radio-Radio Nord Inc. (CKRN-TV, Rouyn-Noranda) 1.733-kw.

Beauceville—CBVT-6, Ch. 6, SRC (CBVT, Quebec City) 5-w.

Bianc Sablon—CBMST, Ch. 5, CBC (CBMT, Montreal) 150-w.

Bianc Sablon—CBST-17, Ch. 3, CBC (CBST, Sept-Iles) 150-w.

Brisay Camp—CHLG-TV-6, Ch. 12, Club Social La Grande (CBC French network) 10-w.

Cabano—CKRTV-4, Ch. 5, CKRTV Ltee. (CKRTV, Riviere du Loup) 13.6-w.

Camp Chaumont, James Bay—CHLG-TV-13, Ch. 6, Club Social La Grande (CBC French network) 10-w.

Camp L G1—CHLG-TV-8, Ch. 4, Club Social La Grande (CBFT, Montreal) 5-w.

Camp L G4—CHLG-TV-1, Ch. 6, Club Social La Grande (CBC French network) 53-w.

Cap Chat—CBGAT-6, Ch. 2, CBC (CBGAT, Matane) 38.6-w.

Carleton—CBGAT-14, Ch. 2, CBC (CBGAT, Matane) 3.2-kw.

Carleton—CIVK-TV, Ch. 15, Societe de radio-television du Quebec (CIVM-TV, Montreal) 1061-kw.

Causapscal—CBGAT-5, Ch. 9, CBC (CBGAT, Matane) 11.4-w.

Chambord-Roberval—CJPM-TV-1, Ch. 10, CJPM-TV Inc. (CJPM-TV, Chicoutimi) 13-kw.

Chandler—CBGAT-15, Ch. 8, CBC (CBGAT, Matane) 184-w.

Chandler—CBVB-TV, Ch. 23, CBC (CBMT, Montreal) 1.660-kw.

Chandler—CHAU-TV-4, Ch. 6, Television de la Baie des Chaleurs (CHAU-TV, Carleton) 5-w.

Chapais—CBFAT-1, Ch. 12, CBC (CBMT, Montreal) 4.9-w.

Chapeau—CBDF-1, Ch. 11, CBC (CBDF, Ottawa-Hull) 550-w.

Chapeau—CIVP-TV, Ch. 23, Societe de radio-television du Quebec (CIVM-TV, Montreal) 8.650-kw.

Chibougamau—CBFAT, Ch. 5, CBC (CBFT, Montreal) 665-w.

Chibougamau—CBMCT, Ch. 4, CBC (CBMT, Montreal) 276-w.

Chicoutimi—CBJET, Ch. 58, CBC (CBMT, Montreal) 10-kw.

Clermont—CBSAT, Ch. 21, CBC (CKRTV, Riviere du Loup) 10-w.

Cloridorme—CBGAT-16, Ch. 8, CBC (CBGAT, Matane) 85-w.

Cloridorme—CHAU-TV-9, Ch. 11, Television de la Baie des Chaleurs (CHAU-TV, Carleton) 5-w.

Deception Bay—CHDD-TV, Ch. 13, Recreational Assn. of Asbestos Hill Employees (CBC English network, Dnt.) 8.9-w.

Du Planter—CHLG-TV-5, Ch. 5, Club Social La Grande (CBC French network, P.Q.) 5-w.

Escuminac—CBVA-TV, Ch. 18, CBC (CBMT, Montreal) 5.2-kw.

Estrle—CIVS-TV, Ch. 24, Societe de radio-television du Quebec (CIVM-TV, Montreal) 475-kw.

Ferment—CBMRT, Ch. 9, CBC (CBNLT, Labrador City-Wabush, Nfld.) 18-w.

Ferment—CBST-5, Ch. 7, CBC (CBST, Sept-Iles) 20-w.

Ferment—CINE-TV, Ch. 4, Cooperative de la Television Communautaire (CIVM-TV, Montreal) 5-w.

Fontange Camp—CHLG-TV-7, Ch. 12, Club Social La Grande (CBC French network) 10-w.

Fort Chimo—CBFQ-TV, Ch. 9, CBC (CBFT, Montreal) 10-w.

Fort Chimo—CBMQ-TV, Ch. 12, CBC (CBNT, St. John's, Nfld.) 10-w.

Fort George—CBFGT, Ch. 9, CBC (CBFT, Montreal) 10-w.

Fort George—CBMGT, Ch. 12, CBC (CBMT, Montreal) 10-w.

Fort Rupert—CBFHT, Ch. 9, CBC (CBFT, Montreal) 10-w.

Fort Rupert—CBMHT, Ch. 12, CBC (CBMT, Montreal) 10-w.

Gaspe—CBGAT-17, Ch. 9, CBC (CBGAT, Matane) 1.8-kw.

B-248

Gaspe—CBVG-TV, Ch. 18, CBC (CBMT, Montreal) 5-kw.

Gaspe—CHAU-TV-6, Ch. 7, Television de la Baie des Chaleurs Inc. (CHAU-TV, Carleton) 157-w.

Gaspe—CIVK-TV-3, Ch. 35, Societe de radio-television du Quebec (Reseau Radio-Quebec) 8.430-kw.

Gethsemanie/LaRomaine—CBST-9, Ch. 9, CBC (CBST, Sept-Iles) 10-w.

Grand Portage—CIVB-TV-1, Ch. 31, CBC (CIVB-TV, Rimouski) 716-kw.

Grande Vallee—CBGAT-3, Ch. 6, CBC (CBGAT, Matane) 587-w.

Gros Morne—CBGAT-9, Ch. 4, CBC (CBGAT, Matane) 5-w.

Harrington Harbour—CBMUT, Ch. 13, CBC (CBMT, Montreal) 129-w.

Harrington Harbour—CBST-11, Ch. 8, CBC (CBST, Sept-Iles) 129-w.

Havre St. Pierre—CBST-1, Ch. 12, CBC (CBST, Sept-Iles) 16.3-w.

Hull—CIVO-TV, Ch. 30, Societe de radio-television du Quebec (CIVM-TV, Montreal) 1327-kw.

Ile du Havre Aubert—CBIMT-1, Ch. 16, CBC (CBFT, Montreal) 55-w.

Iles de la Madeleine—CBIMT, Ch. 12, CBC (CBFT, Montreal) 2.8-kw.

Iles de la Madeleine—CBMYT, Ch. 7, CBC (CBMT, Montreal) 2.9-kw.

Inoucdjouac—CBVI-TV, Ch. 12, CBC (CBNT, St. John's, Nfld.) 10-w.

Jonquiere—CFRS-TV, Ch. 4, Quatre Saison (CFJP-TV, Montreal, P.Q.) 24.6-kw.

Joutel—CJDG-TV-3, Ch. 12, Radio Nord Inc. (CKRN-TV, Rouyn-Noranda) 148-w.

L'Anse a Valleeu—CBGAT-18, Ch. 10, CBC (CBGAT, Matane) 10-w.

L'Anse a Valleeu—CHAU-TV-9, Ch. 12, Television de la Baie des Chaleurs Inc. (CHAU-TV, Carleton) 5-w.

La Tabatiere—CBMLT, Ch. 10, CBC (CBMT, Montreal) 62-w.

La Tabatiere—CBST-13, Ch. 4, CBC (CBST, Sept-Iles) 78-w.

La Tuque—CBMET, Ch. 9, CBC (CBMT, Montreal) 103-w.

La Tuque—CBVT-2, Ch. 3, CBC (CBVT, Quebec City) 15.4-kw.

Lac Etchemin—CBVT-4, Ch. 55, CBC (CBVT, Quebec City) 400-w.

Lac Humqui—CBGAT-19, Ch. 24, CBC (CBGAT, Matane) 100-w.

Lac Megantic—CBVT-3, Ch. 2, CBC (CBVT, Quebec City) 10-w.

Laforge—NEW, Ch. 2, Club Social La Grande (CBC French network) 104-w.

Latour—CJBR-TV-1, Ch. 9, CBC (CJBR-TV, Rimouski) 10-w.

Laverendry Camp—CILG-TV-1, Ch. 10, Club Social du Nord-Est (CBC French network) 10-w.

Label-sur-Quevillon—CJDG-TV-2, Ch. 12, Radio Nord Inc. (CKRN-TV, Rouyn-Noranda) 5-w.

Lithium—CJDG-TV-1, Ch. 8, Radio Nord Inc. (CKRN-TV, Rouyn-Noranda) 5-w.

Lithium Mines—CFEM-TV-1, Ch. 10, Radio Nord Inc. (CFEM-TV, Rouyn-Noranda) 59.5-kw.

Lithium Mines—CJDG-TV, Ch. 7, Radio Nord Inc. (CKRN-TV, Rouyn-Noranda) 60-kw.

Longue Pte. de Mingan—CBST-18, Ch. 6, CBC (CBST, Sept-Iles) 98-w.

Malartic—CBVD-TV, Ch. 5, CBC (CBMT, Montreal) 9.3-kw.

Manicouagan 3—CKHQ-TV-6, Ch. 13, Club Social du Nord-Est (CBGAT, Matane) 5-w.

Manicouagan 5—CKHQ-TV-1, Ch. 10, Club Social du Nord-Est (CBGAT, Matane) 55-w.

Manouane—CBFT-5, Ch. 5, CBC (CBFT, Montreal) 10-w.

Marsoui—CBGAT-8, Ch. 12, CBC (CBGAT, Matane) 10-w.

Matagami—CKRN-TV-4, Ch. 7, Radio Nord Inc. (CKRN-TV, Rouyn-Noranda) 65-w.

Micoua—CKHQ-TV-3, Ch. 6, Club Social du Nord-Est (CBGAT, Matane) 5-w.

Mistassini Post—CBFMT, Ch. 9, CBC (CBFT, Montreal) 10-w.

Mistassini Post—CBMDT, Ch. 12, CBC (CBMT, Montreal) 10-w.

Mont Blanc-Perce—CFGW-TV-2, Ch. 8, Gaspé South Telecasting Syndicate (CKCW-TV, Moncton, N.B.) 10-w.

Mont Climent—CBGAT-1, Ch. 13, CBC (CBGAT, Matane) 708-w.

- Mont Laurier**—CBFT-2, Ch. 3, CBC (CBFT, Montreal) 13.7-kw.
- Mont Louis**—CBGAT-4, Ch. 2, CBC (CBGAT, Matane) 61.8-w.
- Mont Louis en Haut**—CBGAT-10, Ch. 19, CBC (CBGAT, Matane) 5.1-kw.
- Mont Saint Michel**—CBFT-9, Ch. 16, CBC (CBFT, Montreal) 3-kw.
- Mont Tremblant**—CBFT-1, Ch. 11, CBC (CBFT, Montreal) 1.6-kw.
- Murdochville**—CBGAT-2, Ch. 10, CBC (CBGAT, Matane) 1.530-kw.
- Murdochville**—CBMMT, Ch. 21, CBC (CBMT, Montreal) 30-w.
- Murdochville**—CHAU-TV-11, Ch. 7, Television de la Baie des Chaleurs Inc. (CHAU-TV, Carleton) 5-w.
- Nemiskau Station**—CILG-TV, Ch. 10, Club Social du Nord-Est (CBC French network) 10-w.
- New Carlisle**—CBVN-TV, Ch. 45, CBC (CBMT, Montreal) 5.3-kw.
- New Richmond**—CBVR-TV, Ch. 27, CBC (CBMT, Montreal) 6-kw.
- Notre Dame des Monts**—CBSNT, Ch. 40, CBC (CKRTV, Riviere du Loup) 100-w.
- Notre Dame du Laus**—CBFT-8, Ch. 10, CBC (CBOFT, Ottawa-Hull) 7-w.
- Nouveau Comptoir**—CBFWT, Ch. 9, CBC (CBFT, Montreal) 10-w.
- Nouveau Comptoir**—CBMNT, Ch. 12, CBC (CBMT, Montreal) 10-w.
- Obedjiwan**—CBFT-6, Ch. 10, CBC (CBFT, Montreal) 1-w.
- Old Fort Bay**—CBMVT, Ch. 13, CBC (CBMT, Montreal) 10-w.
- Old Fort Bay**—CBST-15, Ch. 7, CBC (CBST, Sept-Iles) 5-w.
- Outardes 3**—CKHQ-TV-4, Ch. 7, Club Social du Nord-Est (CJBR-TV, Rimouski) 5-w.
- Outardes 4**—CKHQ-TV-2, Ch. 12, Club Social du Nord-Est (CJBR-TV, Rimouski) 5-w.
- Parent**—CBFT-4, Ch. 12, CBC (CBFT, Montreal) 10-w.
- Perce**—CBGAT-28, Ch. 11, CBC (CBGAT, Matane) 20-kw.
- Perce**—CBVP-TV, Ch. 14, CBC (CBMT, Montreal) 3.7-kw.
- Perce**—CHAU-TV-5, Ch. 13, Television de la Baie des Chaleurs Inc. (CHAU-TV, Carleton) 9.620-kw.
- Perce**—CIVQ-TV-2, Ch. 40, Societe de radio-television du Quebec (Reseau Radio-Quebec) 8.5-kw.
- Port Daniel**—CBGAT-21, Ch. 7, CBC (CBGAT, Matane) 170-w.
- Port Daniel**—CBVF-TV, Ch. 16, CBC (CBMT, Montreal) 1.310-kw.
- Port Daniel**—CHAU-TV-3, Ch. 10, Television de la Baie des Chaleurs (CHAU-TV, Carleton) 5-w.
- Poste de la Baleine**—CBFK-TV, Ch. 9, CBC (CBFT, Montreal) 10-w.
- Poste de la Baleine**—CBMK-TV, Ch. 12, CBC (CBNT, St. John's, Nfld.) 10-w.
- Povungnituk**—CBFP-TV, Ch. 9, CBC (CBFT, Montreal) 10-w.
- Povungnituk**—CBMO-TV, Ch. 12, CBC (CBNT, St. John's, Nfld.) 10-w.
- Quebec City**—CIVQ-TV, Ch. 15, Societe de radio-television du Quebec (CIVM-TV, Montreal) 1298-kw.
- Radisson**—CBFRT, Ch. 8, CBC (CBFT, Montreal) 180-w.
- Rapides des Joachims**—CBOFT-2, Ch. 8, CBC (CBOFT, Ottawa-Hull) 161-w.
- Rimouski**—CIVB-TV, Ch. 22, Societe de radio-television du Quebec (CIVM-TV, Montreal) 1472-kw.
- Rimouski**—CJPC-TV, Ch. 18, Quatre Saisons (CFJP-TV, Montreal) 458-w.
- Riviere a Claude**—CBGAT-13, Ch. 4, CBC (CBGAT, Matane) 10-w.
- Riviere au Tonnerre**—CBST-6, Ch. 2, CBC (CBST, Sept-Iles) 1.6-kw.
- Riviere Platte**—CHQN-TV-1, Ch. 12, Comite des Loisirs des Employes Forestiers (CBGAT, Matane) 5-w.
- Riviere St. Paul**—CBMPT, Ch. 11, CBC (CBMT, Montreal) 23-w.
- Riviere St. Paul**—CBST-16, Ch. 21, CBC (CBST, Sept-Iles) 89-w.
- Riviere-au-Renard**—CBGAT-22, Ch. 2, CBC (CBGAT, Matane) 2.9-kw.
- Riviere-au-Renard**—CHAU-TV-7, Ch. 4, Television de la Baie des Chaleurs Inc. (CHAU-TV, Carleton) 205-w.
- Rouyn**—CFVS-TV-1, Ch. 20, Quatre Saisons (CFJP-TV, Montreal) 81-kw.
- Sagloue**—CBFS-TV, Ch. 9, CBC (CBFT, Montreal) 10-w.
- Sagloue**—CBVX-TV, Ch. 12, CBC (CBNT, St. John's, Nfld.) 10-w.
- Saguenay-Lac Saint Jean**—CIVV-TV, Ch. 8, Societe de radio-television du Quebec (CIVM-TV, Montreal) 278.1-kw.
- Schefferville**—CBSET-1, Ch. 7, CBC (CBMT, Montreal) 89-w.
- Schefferville**—CBST-2, Ch. 9, CBC (CBST, Sept-Iles) 89-w.
- Sept. Iles**—CBSET, Ch. 3, CBC (CBMT, Montreal) 1.5-kw.
- Sept. Iles**—CIVG-TV, Ch. 9, Societe de radio-television du Quebec (CIVM-TV, Montreal) 246-kw.
- Sept. Iles-Gaspé Nord**—CFER-TV-2, Ch. 5, Tele-Capitale Inc. (CFER-TV, Rimouski) 11.7-kw.
- Sherbrooke**—CBMT-3, Ch. 50, CBC (CBMT, Montreal) 11-kw.
- Sherbrooke**—CFKS-TV, Ch. 30, Quatre Saisons (CFJP-TV, Montreal) 129.9-kw.
- St. Augustin-Saguenay**—CBMXT, Ch. 7, CBC (CBMT, Montreal) 10-w.
- St. Augustin-Saguenay**—CBST-14, Ch. 2, CBC (CBST, Sept-Iles) 10-w.
- St. Fabien de Panet**—CBVT-5, Ch. 13, CBC (CBVT, Quebec City) 370-w.
- St. Fulgence**—CKRS-TV-1, Ch. 27, Radio Saguenay Ltee. (CKRS-TV, Jonquiere) 708-w.
- St. Jerome**—CHOY-TV, Ch. 4, Television Communautaire de St. Jerome Inc. (French Experimental Station) 46.7-w.
- St. Michel-des-Saints**—CBFT-3, Ch. 7, CBC (CBFT, Montreal) 220-w.
- St. Pamphile**—CBSPT, Ch. 3, CBC (CKRTV, Riviere du Loup) 115-w.
- St. Patrice (Riviere du Loup)**—CKRTV-3, Ch. 13, CKRTV Ltee. (CKRTV, Riviere du Loup) 5-w.
- St. Rene de Matane**—CBGAT-7, Ch. 30, CBC (CBGAT, Matane) 313-w.
- St. Urbain**—CKRTV-5, Ch. 10, CKRTV Ltee. (CKRTV, Riviere du Loup) 5-w.
- Sts. Anne des Monts**—CBGAT-11, Ch. 8, CBC (CBGAT, Matane) 45-kw.
- Sts. Marguerite-Marie**—CHAU-TV-1, Ch. 3, Television de la Baie des Chaleurs Inc. (CHAU-TV, Carleton) 4.480-kw.
- Stoneham**—CBVT-8, Ch. 8, SRC (CBVT, Quebec City) 5-w.
- Temiscaming**—CBFST-2, Ch. 12, CBC (CBLFT, Toronto, Ont.) 7-kw.
- Temiscaming**—CJTK-TV-1, Ch. 2, Temiscaming Chamber of Commerce (CKNY-TV, North Bay, Ont.) 5-w.
- Tete-a-la-Baleine**—CBST-12, Ch. 6, CBC (CBST, Sept-Iles) 5-w.
- Tewkesbury**—CBVT-7, Ch. 7, SRC (CBVT, Quebec City) 5-w.
- Thetford Mines**—CBMT-4, Ch. 32, CBC (CBMT, Montreal) 1.140-kw.
- Thetford Mines**—CBTV-9, Ch. 21, CBC (CBVT, Quebec City) 5-w.
- Trois Pistoles**—CIMT-TV-2, Ch. 13, Tele-Inter Rives Ltee. (CIMT-TV, Riviere du Loup) 10-w.
- Trois Pistoles**—CKRTV-6, Ch. 5, CKRTV Ltee. (CKRTV, Riviere du Loup) 5-w.
- Trois Rivières**—CBMT-1, Ch. 28, CBC (CBMT, Montreal) 13-kw.
- Trois Rivières**—CIVC-TV, Ch. 45, Societe de radio-television du Quebec (CIVM-TV, Montreal) 1189-kw.
- Val d'Or**—CFVJ-TV, Ch. 25, Quatre Saisons (CFJP-TV, Montreal) 102-kw.
- Victoriaville**—CBVT-9, Ch. 9, CBC (CBVT, Quebec City) 5-w.
- Ville Degelis**—CKRTV-2, Ch. 2, CKRTV Ltee. (CKRTV, Riviere du Loup) 63-w.
- Ville-Marie**—CKRN-TV-2, Ch. 6, Radio Nord Inc. (CKRN-TV, Rouyn-Noranda) 5-w.
- Wakeham**—NEW, Ch. 24, CBC (CBMT, Montreal) 100-w.
- Waswanipi**—CBFV-TV, Ch. 10, CBC (CBFT, Montreal) 5-w.
- Waswanipi**—CBVW-TV, Ch. 8, CBC (CBMT, Montreal) 5-w.
- Weymont**—CBFT-7, Ch. 6, CBC (CBFT, Montreal) 10-w.

Canadian TV Stations—Saskatchewan

SASKATCHEWAN

CIPA-TV

Prince Albert

(Ch. 9)

Network Service: CTV.

Licensee: Prince Albert Television Inc., 22 10th St. W, Prince Albert, Sask. S3N 2V9.

Studio: 22 10th St. W, Prince Albert, Sask. S3N 2V9.

Telephone: 306-922-6066. **Telex:** 074-29103. **Fax:** 306-763-3041.

Technical Facilities: Channel No. 9 (186-192 MHz). Authorized power: 20-kw visual, 2.00-kw aural. Antenna: 872-ft. above av. terrain, 500-ft. above ground, 2316-ft. above sea level, lat. 53° 03' 27", long. 105° 50' 32".

Transmitter: Red Deer Hill.

Ownership: Baton Broadcasting Inc.

Began Operation: January 1, 1987.

Represented (sales): Glen-Warren Broadcast Sales (Canada); Adam Young Inc. (U.S.).

Personnel:
See CKBI-TV, Prince Albert.

BBM Weekly Reach (Spring 1988): 51,000.

CKBI-TV

Prince Albert

(Ch. 5)

Network Service: CBC.

Licensee: Prince Albert Television Inc., 22 10th St. W, Prince Albert, Sask. S3N 2V9.

Studio: 22 10th St. W, Prince Albert, Sask. S3N 2V9.

Telephone: 306-922-6066. **Telex:** 074-29103. **Fax:** 306-763-3041.

Technical Facilities: Channel No. 5 (76-82 MHz). Authorized power: 100-kw visual, 20-kw aural. Antenna: 872-ft. above av. terrain, 500-ft. above ground, 2316-ft. above sea level, lat. 53° 03' 27", long. 105° 50' 32".

Transmitter: 22 10th St. W.

News Service: Broadcast News.

Ownership: Baton Broadcasting Inc.

Began Operation: January 27, 1958.

Represented (sales): Glen-Warren Broadcast Sales (Canada); Adam Young Inc. (U.S.).

Personnel:
LEON BRIN, general manager.
DENNIS DUNLAP, general sales manager.
BRIAN ROCK, operations manager.
LUCI GLABUS, traffic director.
ALLEN WATSON, engineering director.
CLIFF HORTON, program director.

Highest 30 Sec. Rate: \$225.

BBM Weekly Reach (Spring 1988): 171,000.

CBKFT

Regina

(Ch. 13)

French Outlet

Network Service: SRC.

Licensee: Societe Radio-Canada, 1500 Bronson Ave., Ottawa, Ont.

Studio: 2440 Broad St., Regina, Sask. S4P 4A1.

Mailing Address: Box 540, 2440 Broad St., Regina, Sask. S4P 4A1.

Telephone: 306-347-9540. **Telex:** 071-2385.

Technical Facilities: Channel No. 13 (210-216 MHz). Authorized power: 140-kw visual.

Transmitter: 2-mi. NE of Regina.

FM Affiliate: CBKF-FM, 13.7-kw, 97.7 MHz.

Ownership: Canadian Bcstg. Corp.

Began Operation: September 1, 1976.

Represented (sales): CBC National Selective Television Sales (Canada); Canadian Standard Broadcast Sales Inc. (U.S.).

Personnel:
LIONEL BONNEVILLE, regional director, French services.
JEAN-FRANCOIS DUBOIS, director of radio.
RICHARD MARCOTTE, acting director of television.

Rates: Available on request.

BBM Weekly Reach (Spring 1988): 10,000.

CBKT

Regina

(Ch. 9)

English Outlet

Network Service: CBC.

Licensee: Canadian Bcstg. Corp., 1500 Bronson Ave., Ottawa, Ont.

Studio: 2440 Broad St., Regina, Sask. S4P 4A1.

Mailing Address: Box 540, Regina, Sask. S4P 4A1.

Telephone: 306-347-9540. **Fax:** 306-347-9490.

Technical Facilities: Channel No. 9 (186-192 MHz). Authorized power: 140-kw visual, 14-kw aural. Antenna: 680-ft. above av. terrain, 736-ft. above ground, 1956-ft. above sea level, lat. 50° 28' 58", long. 104° 30' 20".

Transmitter: 2-mi. NE of Regina.

AM Affiliate: CBK, 50-kw, 540 kHz.

FM Affiliate: CBK-FM, 100-kw, 96.9 MHz.

Ownership: Canadian Bcstg. Corp.

Began Operation: December 21, 1962. Purchased by CBC from CHAB Ltd., Sept. 13, 1969.

Represented (sales): CBC National Selective Television Sales (Canada); Canadian Standard Broadcast Sales Inc. (U.S.).

Personnel:
RON SMITH, regional director, province of Saskatchewan.
EVAN PURCHASE, director of TV.
BRUCE RANKIN, manager of TV programming & special projects.
MARC LeBLANC, regional engineer.
MICHAEL LANDSBERG, sales manager.
MICHAEL SNOOK, director of radio.
GARY FOWLIE, exec. producer, TV news & current affairs.
CHRISTINE ORGYZLO, senior editor, radio news.
LINDA TAYLOR, business manager.
DOUG CHASE, community relations manager.
GLENN LEMCHUK, TV communications officer.

Rates: Available on request.

BBM Weekly Reach (Spring 1988): 238,000.

CFRE-TV

Regina

(Ch. 11)

Network Service: None, independent.

Licensee: SaskWest Television Inc., 370 Hoffer Dr., Regina, Sask. S4N 6E2.

Telephone: 306-721-2211. Fax: 306-352-4817.

Technical Facilities: Channel No. 11 (198-204 MHz). Authorized power: 325-kw visual, 32.50-kw aural. Antenna: 1000-ft. above av. terrain.

Transmitter: Disley, Sask.

News Services: Broadcast News, Global Co-op.

Ownership: CanWest Bcstg. Ltd.

Began Operation: September 6, 1987.

Represented (sales): CanVideo Television Sales Ltd.; Metro Marketing West Ltd. (Vancouver); Brydson Media Sales International (U.S.).

Personnel:

FRED FILTHAUT, general manager.
BRIAN DOUGLAS, general sales manager.
BRYAN ZILKEY, national sales manager.
DEAN PARKER, operations manager.
DONNA HARROWEN, traffic director.
BRIAN SATHER, engineering director.
STAN THOMAS, program director.

Highest One Hour Rate: \$4000.

Highest 30 Sec. Rate: \$700.

BBM Weekly Reach (Spring 1988): 227,000.

CKCK-TV

Regina

(Ch. 2)

Network Service: CTV.

Licensee: CKCK Broadcasting Limited Partnership, Box 2000, Regina, Sask. S4P 3E5.

Studio: Hwy. No. 1, 0.5-mi. E of city.

Telephone: 306-569-2000. Telex: 071-2433. Fax: 306-569-6413; 306-569-2421.

Technical Facilities: Channel No. 2 (54-60 MHz). Authorized power: 100-kw visual, 20-kw aural. Antenna: 670-ft. above av. terrain, 670-ft. above ground, 2534-ft. above sea level. lat. 50° 26' 52", long. 104° 30' 00".

Transmitter: Hwy. No. 1, 0.5-mi. E of city.

Multichannel TV Sound: Stereo only.

Satellite Earth Station: Andrew, 4.5-meter C-band; DX Antenna receivers.

News Services: ABC, Broadcast News, CTV.

Ownership: Baton Broadcasting Inc.

Began Operation: July 27, 1954.

Represented (sales): Glen-Warren Broadcast Sales.

Personnel:

MEL FRIESEN, president & general manager.
DERYL RING, vice president, sales & marketing.
JACK TUNNICLIFFE, vice president, operations.
DOUG LEE, director, administration.
CLARK DONNELLY, vice president, Sunspirit Productions.

1989 Edition

ALEX WHITE, director, engineering.
DALE ISAAC, sports director.
FRANK FLEGEL, news manager.
CAM COWIE, local sales manager.
WILLIAM J. STEVENSON, program director.
RICK LEWCHUK, promotion director.

Rates: Available on request.

BBM Weekly Reach (Spring 1988): 343,000.

CBKST

Saskatoon

(Ch. 11)

English Outlet

Network Service: CBC.

Licensee: Canadian Bcstg. Corp., 1500 Bronson Ave., Ottawa, Ont.

Studio: CN Towers, Midtown Plaza, Saskatoon, SA S7K 1J5.

Telephone: 306-244-1911. Telex: 074-2227.

Technical Facilities: Channel No. 11 (198-204 MHz). Authorized power: 325-kw visual, 65-kw aural. Antenna: 786-ft. above av. terrain, 550-ft. above ground, 2500-ft. above sea level. lat. 52° 10' 28", long. 106° 26' 04".

Transmitter: 12-mi. NE of Saskatoon.

AM Affiliate: CBK, 50-kw, 540 kHz.

FM Affiliate: CBKS-FM, 98-kw, 105.5 MHz.

Ownership: Canadian Bcstg. Corp.

Began Operation: October 17, 1971.

Represented (sales): CBC National Selective Television Sales (Canada); Seltel Inc. (U.S.).

Personnel:

RON SMITH, regional director.
BILL MITCHELL, location manager.
G. CRIPPEN, TV technical services.
DON BURDEGO, sales manager.

Rates: Available on request.

BBM Weekly Reach (Spring 1988): 262,000.

CFQC-TV

Saskatoon

(Ch. 8)

Network Service: CTV.

Licensee: CFQC Broadcasting Ltd.

Studio: 216 First Ave. N, Saskatoon, Sask. S7K 3W3.

Telephone: 306-665-8600. Telex: 074-2228.

Technical Facilities: Channel No. 8 (180-186 MHz). Authorized power: 325-kw visual, 180-kw aural. Antenna: 866-ft. above av. terrain, 650-ft. above ground, 2585-ft. above sea level. lat. 52° 11' 30", long. 106° 23' 01".

Transmitter: 14-mi. ENE of Saskatoon.

Multichannel TV Sound: Stereo only.

AM Affiliate: CFQC, 10-kw, 600 kHz.

News Services: Broadcast News, CTV.

Ownership: Baton Broadcasting Inc.

Canadian TV Stations—Saskatchewan

Began Operation: December 5, 1954.

Represented (sales): Young Canadian Ltd. (U.S.); Glen-Warren Broadcast Sales (Canada).

Personnel:

HOWARD COOPER, president & general manager.
KEN HUTSON, sales manager.
REED BROWN, local program director.
DARREL KUZUB, promotion manager.
JERRY MACLEOD, production manager.
BONNIE MACKENZIE, traffic manager.
DEL POLOWICK, chief engineer.

Highest 30 Sec. Rate: \$525.

BBM Weekly Reach (Spring 1988): 340,000.

CFSK-TV Saskatoon

(Ch. 4)

Network Service: None, independent.

Licensee: CanWest Broadcasting Ltd., 603 St. Mary's Rd., Winnipeg, Man. R2M 4A5.

Studio: 218 Robin Crescent, Saskatoon, Sask. S7L 7C3.

Telephone: 306-665-6969. **Fax:** 306-665-6069.

Technical Facilities: Channel No. 4 (66-72 MHz). Authorized power: 100-kw visual, 20-kw aural. Antenna: 458-ft. above av. terrain, 220-ft. above ground, 2182-ft. above sea level, lat. 52° 10' 28", long. 106° 26' 04".

Multichannel TV Sound: Stereo only.

News Services: Broadcast News, Global Co-op.

Ownership: CanWest Bcstg. Ltd.

Began Operation: September 6, 1987.

Represented (sales): CanVideo Television Sales Ltd. (U.S.); Brydson Media Sales International (U.S.); Metro Marketing West (Vancouver).

Personnel:

PETER LIBA, general manager.
STAN SCHMIDT, sales manager.
RICK FRIESEN, operations manager.
LIZ McCORDIC, traffic director.
CHARLENE PRIEL, program director.
STEVE LEGAULT, news director.
BRIAN TAYLOR, production manager.

Highest One Hour Rate: \$7000.

Highest 30 Sec. Rate: \$400.

BBM Weekly Reach (Spring 1988): 186,000.

CJFB-TV Swift Current

(Ch. 5)

Network Service: CBC.

Licensee: Swift Current Telecasting Co. Ltd., North Hill, Swift Current, Sask. S9H 3V7.

Studio: North Hill, Swift Current, Sask. S9H 3V7.

Telephone: 306-773-7266.

Technical Facilities: Channel No. 5 (76-82 MHz). Authorized power: 13.60-kw visual, 6.65-kw aural. Antenna: 511-ft. above av. terrain, 365-ft. above ground, 3049-ft. above sea level, lat. 50° 20' 20", long. 107° 47' 17".

Transmitter: North Hill, Swift Current.

News Service: Broadcast News.

B-252

Ownership: William D. Forst, pres. & principal owner.

Began Operation: December 23, 1957.

Represented (sales): Glen-Warren Broadcast Sales; Brydson Spot Sales Inc. (U.S.); Metro Marketing West Ltd. (Vancouver & western U.S.).

Personnel:

WILLIAM D. FORST, president, general manager & technical director.
JULIE FORST, program director & film buyer.

Highest 30 Sec. Rate: \$80.

BBM Weekly Reach (Spring 1988): 43,000.

CICC-TV Yorkton

(Ch. 10)

Network Service: CTV.

Licensee: Shamrock Television System Inc., 95 E. Broadway, Yorkton, Sask. S3N 0L1.

Telephone: 306-783-3685.

Technical Facilities: Channel No. 10 (192-198 MHz). Authorized power: 56-kw visual, 11-kw aural. Antenna: 444-ft. above av. terrain, lat. 51° 12' 33", long. 102° 43' 59".

Ownership: Shamrock Television System Inc.

Began Operation: December 31, 1974.

Personnel:

See CKOS-TV, Yorkton.

Rates: Sold jointly with CKOS-TV, Yorkton.

BBM Weekly Reach (Spring 1988): 139,000.

CKOS-TV Yorkton

(Ch. 5)

Network Service: CBC.

Licensee: Shamrock Television System Inc., 95 E. Broadway, Yorkton, Sask. S3N 2V9.

Studio: 95 E. Broadway, Yorkton, Sask. S3N 2V9.

Telephone: 306-783-3685. **Telex:** 074-21512.

Technical Facilities: Channel No. 5 (76-82 MHz). Authorized power: 15-kw visual, 2.60-kw aural. Antenna: 534-ft. above av. terrain, 554-ft. above ground, 2275-ft. above sea level, lat. 51° 12' 20", long. 102° 43' 55".

Transmitter: 12-mi. W of Yorkton.

News Service: Broadcast News.

Ownership: Shamrock Television System Inc.

Began Operation: June 19, 1958.

Represented (sales): Glen-Warren Broadcast Sales (Canada); Adam Young Inc. (U.S.).

Personnel:

R. L. SKINNER, president.
WILBUR A. WESTBY, vice president & general manager.
RICHARD NIEBERGALL, technical director.
ROBERT SLYWKA, production manager.
LEANNA NEUFELD, operations manager.

Highest 30 Sec. Rate: \$250.

BBM Weekly Reach (Spring 1988): 168,000.

SASKATCHEWAN REPEATER STATIONS

Aicot Trail—CITL-TV-10, Ch. 58, Mid-West TV Ltd. (CITL-TV, Lloydminster, Alta.) 10-w.

Altiano—CIPA-TV-1, Ch. 10, Prince Albert TV Inc. (CIPA-TV, Prince Albert) 1000-w.

Beauval—CBKBT, Ch. 7, CBC (CBKST, Saskatoon) 7.7-kw.

Bellegarde—CBKFT-9, Ch. 7, CBC (CBWFT, Winnipeg, Man.) 11.4-kw.

Big River—CKBI-TV-5, Ch. 9, Prince Albert TV Inc. (CKBI-TV, Prince Albert) 5-kw.

Buffalo Narrows—CBKDT, Ch. 11, CBC (CBKST, Saskatoon) 321-w.

Cluff Lake—CICL-TV, Ch. 8, Cluff Lake Welfare & Recreation Assn. (CBC Northern Service, N.W.T.) 10-w.

Colgate—CKCK-TV-1, Ch. 12, Harvard Communications (CKCK-TV, Regina) 15.1-kw.

Cumberland House—CBWIF-2, Ch. 9, CBC (CBWT, Winnipeg, Man.) 8.9-w.

Cypress Hills—CBCP-TV-2, Ch. 2, CBC (CJFB-TV, Swift Current) 2.450-kw.

Debden/Pascal—CBKFT-3, Ch. 22, CBC (CBKFT, Regina) 2.9-kw.

Eastend—CJFB-TV-1, Ch. 2, Swift Current Telecasting Co. Ltd. (CJFB-TV, Swift Current) 5-kw.

Elrose—CKEL-TV-1, Ch. 7, Elrose TV Club (CJFB-TV, Swift Current) 5-w.

Elrose—CKEL-TV-2, Ch. 13, Elrose TV Club (CBKST, Saskatoon) 5-w.

Elrose—CKEL-TV-3, Ch. 11, Elrose TV Club (CFQC-TV, Saskatoon) 1-w.

Estevan-Weyburn—CIEW-TV, Ch. 7, Shamrock TV System Inc. (CICC-TV, Yorkton) 100-kw.

Estevan-Weyburn-Regina—CFSS-TV, Ch. 3, Shamrock TV System Inc. (CKOS-TV, Yorkton) 100-kw.

Fond du Lac—CBKAT-2, Ch. 10, CBC (CBUT, Vancouver, B.C.) 1.4-kw.

Ford Bay—CBKAT-1, Ch. 13, CBC (CBUT, Vancouver, B.C.) 190-w.

Fort Qu'Appelle—CBKT-3, Ch. 4, CBC (CBKT, Regina) 26-w.

Fort Qu'Appelle—CKQV-TV, Ch. 11, Fort Qu'Appelle & B-Say-Tah TV Assn. (CKCK-TV, Regina) 5-w.

Gravelbourg—CBKFT-6, Ch. 39, CBC (CBKFT, Regina) 23.5-kw.

Gravelbourg—CBKGT, Ch. 45, CBC (CBKT, Regina) 23.5-kw.

Greenwater Lake—CKBI-TV-3, Ch. 4, Prince Albert TV Inc. (CKBI-TV, Prince Albert) 3-kw.

Hudson Bay—CICC-TV-3, Ch. 11, Shamrock TV System Inc. (CICC-TV, Yorkton) 410-w.

Hudson Bay—CKOS-TV-2, Ch. 9, CBC (CKOS-TV, Yorkton) 700-w.

Humboldt—CICC-TV-4, Ch. 32, Shamrock TV System Inc. (CICC-TV, Yorkton) 10-w.

Ile-a-la-Crosse—CBKCT, Ch. 9, CBC (CBKST, Saskatoon) 795-w.

Island Falls—CBWBT-2, Ch. 7, CBC (CBWT, Winnipeg, Man.) 2.2-kw.

La Loche—CBKDT-2, Ch. 13, CBC (CBKST, Saskatoon) 2.120-kw.

La Ronge—CBKST-2, Ch. 12, CBC (CBKST, Saskatoon) 60-w.

Leader—CKJC-TV-1, Ch. 13, Leader & District TV Society (CBKST, Saskatoon) 5-w.

Leader—CKJC-TV-2, Ch. 7, Leader & District TV Society (CFQC-TV, Saskatoon) 5-w.

Leoville—CBKFT-11, Ch. 31, CBC (CBKFT, Regina) 42.8-kw.

Leoville—CBKST-3, Ch. 12, CBC (CBKST, Saskatoon) 78.5-kw.

Maple Creek—CHATV-2, Ch. 10, Monarch Bcstg. Co. Ltd. (CHATV, Medicine Hat, Alta.) 5-w.

Maple Creek—CJHJ-TV, Ch. 14, Maple Creek Media Society Inc. (CFCN-TV, Calgary, Alta.) 20-w.

Marquis (Moose Jaw)—CKMJ-TV, Ch. 7, Harvard Communications (CKCK-TV, Regina) 55.4-kw.

Meadow Lake—CBCS-TV-1, Ch. 8, CBC (CKSA-TV, Lloydminster, Alta.-Sask.) 21.4-kw.

Meadow Lake—CITL-TV-3, Ch. 3, Mid-West TV Ltd. (CITL-TV, Lloydminster, Alta.) 10-w.

Montreal Lake—CBKST-5, Ch. 11, CBC (CBKST, Saskatoon) 1.2-kw.

Moose Jaw—CBKFT-10, Ch. 16, CBC (CBKFT, Regina) 859-w.

Moose Jaw—CBKT-1, Ch. 4, CBC (CBKT, Regina) 46-kw.

Nipawin—CKBI-TV-4, Ch. 10, CBC (CKBI-TV, Prince Albert) 8-kw.

1989 Edition

Norquay—CICC-TV-2, Ch. 7, Shamrock TV System Inc. (CICC-TV, Yorkton) 42-kw.

Norquay—CKOS-TV-1, Ch. 13, CBC (CKOS-TV, Yorkton) 25-kw.

North Battleford—CBKFT-12, Ch. 41, CBC (CBKFT, Regina) 33-kw.

North Battleford—CFQC-TV-2, Ch. 6, CFQC Bcstg. Ltd. (CFQC-TV, Saskatoon) 9.5-kw.

North Battleford—CKBI-TV-2, Ch. 7, Prince Albert TV Inc. (CKBI-TV, Prince Albert) 43-kw.

Palmers—CBKDT-1, Ch. 8, CBC (CBKST, Saskatoon) 52.6-w.

Patuanak—CBKPT, Ch. 5, CBC (CBKST, Saskatoon) 82-w.

Pelican Narrows—CBWBT-3, Ch. 5, CBC (CBWT, Winnipeg, Man.) 1.9-kw.

Pinhouse Lake—CBKST-6, Ch. 10, CBC (CBKST, Saskatoon) 7.7-w.

Ponteix—CBCP-TV-3, Ch. 3, CBC (CJFB-TV, Swift Current) 18.5-kw.

Ponteix—CBKFT-7, Ch. 22, CBC (CBKFT, Regina) 24-kw.

Prince Albert—CBKFT-2, Ch. 3, CBC (CBKFT, Regina) 21.6-kw.

Rabbit Lake/Campana/Collins Bay—CFRL-TV, Ch. 12, The Tarmigan Club (CBC Northern Service) 5-w.

Richmond Lake—CFQC-TV-3, Ch. 83, CFQC Bcstg. Ltd. (CFQC-TV, Saskatoon) 2-w.

Riverhurst—CJFB-TV-3, Ch. 10, Swift Current Telecasting Co. Ltd. (CJFB-TV, Swift Current) 710-w.

Saskatoon—CBKFT-1, Ch. 13, CBC (CBKFT, Regina) 298-kw.

Shaunavon—CBCP-TV-1, Ch. 7, CBC (CJFB-TV, Swift Current) 9-kw.

Southend—CBKST-8, Ch. 13, CBC (CBKST, Saskatoon) 1000-w.

Spiritwood—CKBI-TV-6, Ch. 9, Prince Albert TV Inc. (CKBI-TV, Prince Albert) 5-kw.

St. Brieux—CBKFT-4, Ch. 7, CBC (CBKFT, Regina) 155-w.

Stanley Mission—CBKST-4, Ch. 8, CBC (CBKST, Saskatoon) 2.380-kw.

Star City/Melfort—CKBQ-TV, Ch. 2, CFQC Bcstg. Ltd. (CFQC-TV, Saskatoon) 11.50-kw.

Stony Rapids—CBKAT-3, Ch. 7, CBC (CBUT, Vancouver, B.C.) 2.130-kw.

Stranraer—CBKST-1, Ch. 9, CBC (CBKST, Saskatoon) 163-kw.

Stranraer—CFQC-TV-1, Ch. 3, CFQC Bcstg. Ltd. (CFQC-TV, Saskatoon) 10.3-kw.

Swift Current—CKMC-TV, Ch. 12, Harvard Communications (CKCK-TV, Regina) 13-kw.

Tisdale—CKBI-TV-7, Ch. 13, Prince Albert TV Inc. (CKBI-TV, Prince Albert) 34-w.

Uranium City—CBKAT, Ch. 8, CBC (CBUT, Vancouver, B.C.) 1.480-kw.

Val Marie—CJFB-TV-2, Ch. 2, Swift Current Telecasting Co. Ltd. (CJFB-TV, Swift Current) 5-kw.

Willow Bunch—CBKFT-8, Ch. 21, CBC (CBKFT, Regina) 26.4-kw.

Willow Bunch—CBKT-2, Ch. 10, CBC (CBKT, Regina) 65.8-kw.

Willow Bunch—CKCK-TV-2, Ch. 6, Harvard Communications (CKCK-TV, Regina) 9-kw.

Wollaston Post—CJLK-TV, Ch. 9, Axe Lake Education & Communications Society (CBC English network, Ont.) 1-w.

Wynyard—CHSS-TV, Ch. 6, Shamrock TV System Inc. (CKOS-TV, Yorkton) 11-kw.

Wynyard—CICC-TV-1, Ch. 12, Shamrock TV System Inc. (CICC-TV, Yorkton) 140-kw.

Zenon Park—CBKFT-5, Ch. 21, CBC (CBKFT, Regina) 5.6-kw.

YUKON TERRITORY

YUKON TERRITORY REPEATER STATIONS

Beaver Creek—CFBF-TV, Ch. 7, Beaver Creek Community Club (CBC English network, Ont.) 5-w.

Carcross & Tagish—CFCZ-TV, Ch. 13, Carcross Community Club (CBC English network, Ont.) 5-w.

Carmacks—CFYC-TV, Ch. 13, Carmacks Community Club (CBC English network, Ont.) 5-w.

Dawson—CBDDT, Ch. 7, CBC (CBUT, Vancouver, B.C.) 10-w.

Canadian TV Stations—Yukon Territory

Destruction Bay & Burwash Landing—CFOB-TV, Ch. 9, Kluane Lake Athletic Assn. (CBC English network, Ont.) 5-w.

Elsa—CBKHT-1, Ch. 9, CBC (CBUT, Vancouver, B.C.) 10-w.

Faro—CBOBT, Ch. 8, CBC (CBUT, Vancouver, B.C.) 10-w.

Haines Junction—CFHJ-TV, Ch. 13, Shakwak Valley Community Club (CBC English network, Ont.) 5-w.

Keno Hill—CBKHT, Ch. 13, CBC (CBUT, Vancouver, B.C.) 10-w.

Keno Hill—CKNH-TV, Ch. 5, Elsa Recreation Assn. (CBC English network, Ont.) 5-w.

Mayo—CBKHT-2, Ch. 7, CBC (CBUT, Vancouver, B.C.) 10-w.

Miles Ridge—CIMR-TV, Ch. 12, Beaver Creek Community Club (CBC English network, Ont.) 10-w.

Old Crow—CKRF, Ch. 13, Old Crow Community Club (CBC English network, Ont.) 10-w.

Pelly Crossing—CFPC-TV, Ch. 12, Pelly Crossing Community Club (CBC Northern Service) 5-w.

Ross River—CFRR-TV-1, Ch. 12, Ross River Community Assn. (CBC Northern Service) 5-w.

Stewart Crossing—CFCS-TV, Ch. 9, Stewart Crossing Community Club (CBC English network, Ont.) 5-w.

Teslin—CFTN-TV-1, Ch. 13, Teslin Community Assn. (CBC English network, Ont.) 5-w.

Watson Lake—CBOAT, Ch. 8, CBC (CBUT, Vancouver, B.C.) 50-w.

Whitehorse—CFWH-TV, Ch. 6, CBC (CBUT, Vancouver, B.C.) 5-kw.

International Directory of TV Stations and Sets

Based on Best Available Information from U.S. & Foreign Govt. Agencies and from Equipment Manufacturers and Other Trade Sources. Including Stations on Air, Under Construction, Planned and Operating Experimentally and Estimates of Sets-in-Use as of Aug. 1988. For American Forces Stations, see page B-279. For World TV Stations & Sets, see page B-284. For Characteristics of World Television Systems, see page B-279. For Channel Frequencies, see page B-278. For Color Television Systems in Use or Planned, see page B-280.

Afghanistan

(625-line standards, System B)
Color: PAL System

Sets in use: Not available

Peoples Radio & TV Afghanistan, P.O. Box 544, Kabul. Ch. E-5. Construction began March 1977. Experimental broadcasting began March 1978.

Transmitter: One.

Note: Recent information not available.

Albania

(625-line standards, System D)
Color: SECAM System

Sets in use: 7,000

Radiodiffusion et Television Albanaise, Rue Conference de Peza 3, Tirana, Albania. Ch. R-2. ERP 100 kw. 4 high power repeaters.

Transmitter: One.

Repeaters: 4.

Note: Recent information not available.

Algeria

(625-line standards, System B)
Color: PAL System

Sets in use: 1,140,000

Radiodiffusion-Télévision Algérienne (Govt., non-commercial), 21 Blvd. des Martyrs, Algiers, Algeria. Tel. 60-23-00. Telex: 52042. French, Kabyle & Arabic language.

Personnel: Abderrahmane Laghouati, director general; Mohamed Fettouhi, secretary general; Harrath Bendjedou, director of television; Mahmoud Djilali, director of cooperation.

Program: One.

Transmitters: 23.

Low power repeaters: 60.

Angola

(625-line standards, System I)

Sets in use: Not available

RPA, Radiotelevisao Popular de Angola (Govt. majority shareholder, commercial), Avenida dos Restauradores No. 128, P.O. Box 2604, Luanda. Tel. 35697. Telex: RPA AN 3238. Ch. 9 (V-215.25, A-221.25). Transmitters 2 x 1 kw, ERP 2 kw. TV tape recording facilities.

Personnel: Dr. Joao Urbano, chairman of the board of directors; Dr. Almeida Dias, deputy chairman; Jose Luandino Vieira, program manager; Joaquim de Carvalho, production

service manager; Gastao de Jesus, chief engineer; Maria do Carmo Lucas, administrative director.

Hours of operation: 8:30-10:00 p.m., daily. One.

Repeaters: 2 500 watt planned.

Note: Recent information not available.

Antigua

(525-line standards, System M)
Color: NTSC System

Sets in use: 5,000 black & white;
20,000 color

ST. JOHN'S: ABS-TV, Antigua & Barbuda Broadcasting Services, Scott's Hill, P.O. Box 1280, St. John's, Antigua, W. I. Tel. St. John's 20821. Ch. 10 (V-193.25, A-197.75), transmitter 10 kw. Started June 1965.

Personnel: Hollis Henry, general manager.

Ownership: Government of Antigua. Represented in U.S. by Intercontinental Services Ltd., New York; in Canada by Stovin-Byles Ltd., Toronto; in U.K. by Overseas Rediffusion Ltd., London.

Hours of operation: 5 p.m.-6 a.m.

Rates: Peak hour, 400 (U.S. dollars).

Network: One.

Transmitter: One.

Low power repeater: One.

Cable television service: One system serving 15,500 homes.

Arab Republic of Egypt

(625-line standards, System B)
Color: SECAM System

Sets in use: 3,850,000 black & white;
350,000 color

Egyptian Radio & TV Corporation (Govt., commercial), TV Building, Corniche El-Nil, Box 1186, Cairo, Egypt. Tel. 757155. Telex: 92152. Cable: Kahivision.

Personnel: Safwat El-Sherif, minister of information; Hussein Enan, president of radio & TV union; Farouk Ibrahim Ali, chairman of broadcast engineering sector; Samia Sadek, chairman of TV program sector; Mohamed Abd-El-Fatah, chairman of economic sector.

Hours of operation: First program—8:00-11:00 & 13:00-21:00, Mon-Thurs. & Sat.; 7:00-21:00, Fri. & Sun. Second program—11:00-21:30, Mon-Thurs. & Sat.; 7:00-21:00, Fri. & Sun.

Rates: Spot 60 sec., 1,800; 45 sec., 1,400;

30 sec., 1,000; 20 sec., 600; 10 sec., 300 (U.S. dollars).

Programs: 2.

Transmitters: 49.

Satellite earth station: Transmit/receive in operation.

Argentina

(625-line standards, U.S. channeling, System N)
Color: PAL System

Sets in use: 5,500,000 black & white;
500,000 color

Asociacion de Teleradiodifusoras Argentinas (ATA), Av. Cordoba 323, 6°, 1054 Buenos Aires. Tel. 32-4219.

Personnel: Eduardo Oscar Farley, president.

Transmitters: 35.

Cable television service: 2 companies serving approximately 15,000 subscribers in Buenos Aires & surrounding suburbs.

Note: Recent information not available.

Australia

(Modified 625-line standards, System B)
Color: PAL System

Sets in use: 96,000 black & white;
5,011,000 color

Australian Broadcasting Corporation (Non-commercial), 150 William St., G.P.O. Box 9994, Sydney, N.S.W. 2001, Australia. Tel. (02) 339-0211.

Personnel: Robert Somerville, chairman; David Hill, managing director; Stuart Revill, asst. managing director; Grahame Reynolds, director, TV; Malcolm Long, director, radio; Peter Barnett, dir., Australia radio; John Thomson, acting dir., concert music; Julie Steiner, acting dir., mktg.; Harold Wall, general manager, human resources; Norman Lamerton, dir., resources planning & systems; Gerald Moriarty, assistant managing director(Res); Keith Jackson, general manager, corporate relations; Helen Mills, dir., corporate policy & planning.

U.S. Representatives: Martin Debelle, correspondent, North America, Suite 1700, One Rockefeller Plaza, New York, NY 10020. Tel. 212-757-1177. Telex: (23) 234 829 or 425813. Fax: 212-247-2095. Warwick Buetler, Suite 702, 2030 M St. NW, Washington, DC 20036. Tel. 202-466-8575. Telex: (23) 200464, Fax: 202-775-9308.

Transmitters: 84.

Low Power Repeaters: 198.

Federation of Australian Commercial Television Stations, 13th Floor, ACTA House, 447 Kent St., Sydney, N.S.W. 2000. Tel. 264-5577. An association of the independent commercial telecasters in Australia. David Morgan, federal director & chief executive; D. Barton, dir., engineering.

U.S. Representatives: Ken Burslen, Suite 770, 10100 Santa Monica Blvd., Los Angeles, CA 90067. Represents Network 10 Australia (Ch. 10, Sydney, Melbourne & Adelaide, Ch. 0, Brisbane). Nine Network, c/o Jan Maher, Suite 500, 90025 Sunset Blvd., Los Angeles, CA 90025. Represents Nine Network (Ch. 9, Sydney, Melbourne, Brisbane & Adelaide). Amalgamated TV Services Pty. Ltd., c/o Zane Bair, Suite 2060, 10100 Santa Monica Blvd., Los Angeles, CA 90067. Represents Seven Network (Ch. 7, Sydney, Melbourne, Brisbane & Adelaide).

Hours of operation—Typical metropolitan station: 24 Hrs. Typical station in large provincial city: 7:00 a.m.-midnight. Typical station in small provincial city: 10:30 a.m.-11:30 a.m.

Rates (typical metropolitan): Peak 10 sec., 2000; 30 sec., 2800; 60 sec., 5600. Low 10 sec., 230; 30 sec., 370; 60 sec., 690 (Australian dollars).

Rates (typical large provincial): Peak 10 sec., 390; 30 sec., 670; 60 sec., 1100. Low 10 sec., 85; 30 sec., 150; 60 sec., 240 (Australian dollars).

Rates (typical small provincial): Peak 10 sec., 85; 30 sec., 150; 60 sec., 210. Low 10 sec., 40; 30 sec., 80; 60 sec., 125 (Australian dollars).

Programs: 5; 3 commercial, 2 government non-commercial.

Transmitters: 50.

Repeaters: 144.

Satellite earth stations: 6 transmitting; 10 receiving.

Direct broadcasting satellite: In limited operation.

Austria

(625-line standards, Systems B & G)
Color: PAL System

Sets in use: 351,000 black & white;
2,331,000 color

Oesterreichischer Rundfunk, ORF (Govt., commercial), Wuerzburggasse 30, 1136 Vienna. Tel. 82 91 0.

Personnel: Thaddaeus Podgorski, general administrative officer; Ernst Grisseemann, superintendent of radio programs; Johannes Kunz, superintendent of TV information; Ernst Wolfram Marboe, superintendent of TV programs; Heinz Doucha, technical director; Dr. Peter Radel, administrative director; Paul Lendvai, shortwave service director; Gerhard Zeiler, secretary general.

International TV Directory

Studio superintendents: Karl Hofer, Burgenland; Heinz Felsbach, Kaernten; Dr. Paul Twaroch, Niederosterreich; Dr. Hannes Leopoldeder, Oberosterreich; Friedrich Urban, Salzburg; Dr. Rudolf Nagiller, Tirol; Wolfgang Lorenz, Steiermark; Dr. Leonhard Paulmichl, Vorarlberg; Othmar Urban, Vienna.

Hours of operation: First channel, 9 a.m.-1:30 p.m. & 4:30-12 p.m., Mon.-Fri.; 9 a.m.-1:30 p.m. & 2:30-12 p.m., Sat.; 9:00 a.m.-1:30 p.m. & 2:30 p.m.-12:00 a.m., Sun. Second channel, 4 p.m.-1:30 p.m., Mon.-Fri.; 2:30 p.m.-1:30 a.m., Sat.; 9 a.m.-12 a.m., 3:00 p.m.-1:30 a.m., Sun.

TV tape recording facilities. Color telecasting began Jan. 1969.

Rates: Peak 30 sec.: 201.000 (Austrian Schillings).

Programs: 2.

Transmitters: 40.

Repeaters: 864.

Low power repeaters: 512.

Cable television service: 250 systems serving 430,000 subscribers.

Azores

(See Portugal)

Bahamas

(525-line standards, System M)
Color: NTSC System

Sets in use: 50,000

Broadcasting Corp. of the Bahamas, P.O. Box N-1347, Centreville, Nassau. Tel. (809) 32-24623.

Personnel: Calsey W. Johnson, general manager; Louis W. A. Hanchell, deputy general manager; Edison E. Bethel, special projects manager; Patric Walkes, sales director; Gregory Lampkin, program director; Lithera Millar, production director; Marshall Orr, financial controller; Mike Smith, director, research & archives; Michael Thompson, director of engineering.

Represented in U.S.: Intercontinental Services Ltd.

Rates: Peak hour, 1,000; 30 sec., 69.50 (Bahamian dollars).

Transmitter: One.

NASSAU—ZNS-TV, Broadcasting Corp. of the Bahamas, Ch. 13 (Commercial), Transmitter 5 kw, ERP 50 kw. Started 1977.

Cable television service: One system serving Freeport, Grand Bahama.

Direct broadcasting satellite: Planned.

Bahrain

(625-line standards, System B)
Color: PAL System

Sets in use: 50,000 black & white; 70,000 color

ISA TOWN—Ministry of Information, Bahrain Television (Govt., commercial), P.O. Box 1075, Manama, Bahrain, Arabian Gulf. Ch. E-4. Transmitter 25 kw. Ch. E-55. Transmitter 55 kw.

Personnel: Hala Al-Umran, director of television; Sami Khan, advertising sales manager; Abdulrahim Kashaf, program manager; Gahtan Al-Gahtani, production manager.

Hours of operation: 16:00-24:30.

Rates: Peak 60 sec., 225; 45 sec., 195; 30 sec., 160; 20 sec., 130 (Bahrain Dinars).

Programs: 2.

Transmitters: 2.

Satellite earth stations: Transmit/receive in operation.

Bangladesh

(625-line standards, System B)
Color: PAL System

Sets in use: 298,532 black & white; 70,215 color

National Broadcasting Authority of Bangladesh (NBAB), NBA House, Shahbag Ave, Dhaka-2, Bangladesh. Tel. 502150, 400030. Telex: 65624. Cable: Broadcasts Dhaka.

Personnel: Saiful Bari, chairman.

BTV, Bangladesh Television (Govt., commercial), Television Bhaban, Rampura, Dhaka-17, Bangladesh. Tel. 400131-9. Telex: 65624 BTV BJ DHAKA. Cable: BATEEVEE Dhaka.

Personnel: Khaleda Fahmi, deputy director general, programs; Saaduddin Ahmed, chief engineer; S. D. Khan, chief engineer, planning & development; M. A. Wahed, chief engineer, operation & maintenance; Chowdhury Fakhruzzaman, director, administration; Qutubuddin Ahmed, director, finance; Abdullah-Al-Mamun, director, international relations, foreign programming & liaison; Anwar Hussain, director, design; Ghulam Mustafa, director, photography; Esrarul Haque, director, sales; Mominul A. Haque Chowdhury, director, programs; Barakat Ullah & Nawazish Ali Khan, program executives.

Hours of operation: Ch. 9, 17:00-23:45, daily; 13:00-23:45, Fri.

Rates: Peak hour, \$31,257; 30 sec., \$260.50 (U.S. dollars).

DHAKA—Ch. E-9. Transmitter 40 kw, ERP 80 kw. Ch. E-6. Transmitter 6 kw, ERP 42 kw. Originates programs. TV tape recording facilities. Started Dec. 25, 1964.

CHITTAGONG—Ch. E-5. Transmitter 15 kw.

KHULNA—Ch. E-11. Transmitter 90 kw.

MYMENSINGH—Ch. E-12. Transmitter 398 kw.

NOAKHALI—Ch. E-12. Transmitter 398 kw.

NATORE—Ch. E-8. Transmitter 90 kw.

RANGPUR—Ch. E-6. Transmitter 360 kw.

SYLHET—Ch. E-7. Transmitter 136 kw.

Personnel: Mustafa Kamal Syed, general manager; Badrunnessa Abdullah, Musa Ahmed & Mustafizur Rahman, program

managers; Nurul Islam, director, news; M. A. Naser, chief news editor; Abdul Quadir & Fazlul Huq, engineering managers; Keramat Mowla, chief designer; Syed Mahmood Ahmed, chief cameraman.

Programs: One.

Transmitters: 8.

Low power repeaters: 3.

Satellite earth stations: Transmit/receive, 2 in operation.

Barbados

(525-line standards, System M)
Color: NTSC System

Sets in use: 45,000 black & white; 15,000 color

BRIDGETOWN—CBC-TV, Caribbean Broadcasting Corp., P.O. Box 900, Bridgetown, Barbados, W.I. Tel. 809-429-2041; 809-436-6637. Telex: 2560 CABROCO WB. Cable: CABROCO. Ch. 9 (V-187.25, S-191.75). Transmitter 10 kw, ERP 90 kw. Ch. 14 (V-471.25, S-475.75). Transmitter 100 watts, ERP 1 kw. Ch. 18 (V-495.25, S-499.75). Transmitter 100 watts, ERP 1 kw. Ch. 22 (V-519.25, S-523.75). Transmitter 100 watts, ERP 1kw. TV tape recording facilities. Started Dec. 1964. Operates 11 hours daily, 15.5 hours Sat. & 15 hours Sun. Note: Ch. 14, Ch. 18 & Ch. 22 are scrambled pay services carrying CNN, ESPN & movies.

Personnel: Dr. Chamberlain Hope, chairman of the board; Sam Taitt, general manager; Tony Cumming, deputy general manager, broadcast services; Olwen Cumberbatch, program manager, TV; Zeldia Gibson, marketing manager; Glynne Husbands, executive engineer.

Rates: Peak one hour, 3,603; peak 30 sec., 480 (Barbados dollars).

Network: One.

Transmitters: 4.

Satellite earth stations: Receive only, 2 in operation.

Belgium

(625-line standards, Systems B & H)
Color: PAL System

Sets in use: 752,539 black & white; 2,230,647 color

R.T.B.F., Radio-Television Belge de la Communauté Culturelle Française, Cite de la R.T.B.F., Boulevard A. Reyers 52, B-1040, Brussels. Tel. 02/737.21.11. Broadcasting in French language.

Personnel: Robert Stephane, administrator general; Georges Leonard, acting director of general affairs; Pierre Devos, director of information; Alain Dehon, chief engineer; Raymond Hauseux, chief engineer (equipment); Philippe Dasnot, director of radio; Georges Konen, director of television.

B.R.T., Belgische Radio en Televisie, Omroepcentrum, A. Reyerslaan 52, 1040, Brussels. Tel. 02/737.31.11. Broadcasting in Dutch language.

Personnel: Cas Goossens, administrator general; Michel Gewillig, director general,

technical services; Hubert Hermans, director general, television; Piet van Roe, director general, radio; Josef Coolsaet, director, international relations.

Hours of operation: 15:30-23:00, weekdays, 10:00-23:00, Sun.

Networks: 2.

Transmitters: 10.

Repeaters: 9.

Cable television service: 40 systems serving 2,663,000 subscribers.

Satellite earth stations: 2 in operation.

R.T.B.F.—Broadcasting in French Language

MAIN STATIONS

(1st Program)
(625-lines, Systems B/PAL & H/PAL)

Transmitters: 5.

Low power stations: 8.

MAIN STATIONS

(2nd Program)
(625-lines, System H/PAL)

Transmitters: 5.

Low power stations: One.

B.R.T.—Broadcasting in Dutch Language

MAIN STATIONS

(1st Program)
(625-lines, Systems B/PAL & H/PAL)

Transmitters: 4.

Low power stations: 2.

MAIN STATIONS

(2nd Program)
(625-lines, System H/PAL)

Transmitters: 5.

Low power stations: One.

Cable television service: 40 systems serving 2,595,000 subscribers.

Belize

Sets in use: 12,000

BELIZE CITY—Receives U.S. TV signals from satellites.

Benin

(625-line standards, System K)
Color: SECAM System

Sets in use: 30,000 black & white; 45,000 color

Office de Radiodiffusion et de Television du Benin (Govt., non-commercial), B.P. 366, Cotonou. Tel. 312041/301096/301417/300628/301716/300065.

Personnel: Michel Ouassa, general director of O.R.T.B.; Pierre C. Tchihouhormchim, vice general director; M'Po Michel, financial & administrative director; Sylvestre Zomahoun, director of radio; Michele Badam, director of television; Didier Falade, chief of central programming services, TV; Marcelin Ilougbade, chief of technical services, TV.

COTONOU—Ch. 4. ERP 10 kw.

Rates: Peak hour, 1,500; 30 sec., 750 (U.S. dollars).

Transmitters: 2.

Low power repeater: One.

Satellite earth station: Transmit/receive, one in operation.

Bermuda

(525-line standards, System M)
Color: NTSC System

Sets in use: 3,000 black & white; 24,000 color

PROSPECT, DEVONSHIRE—ZBM-TV, Bermuda Broadcasting Co. Ltd., Fort Hill Road, Mailing address: P.O. Box HM 452, Hamilton, HN BX, Bermuda. Tel. 809-29-52828. Telex: 3702 ZBM BA. Ch. 10 (V-193.25, A-197.75). Transmitter 2 kw, ERP 18 kw. TV tape recording facilities. Started Jan. 1958. Programming affiliate: CBS.

Personnel: Malcolm R. Fletcher, acting general manager; Brendan Hollis, marketing manager; Bryan Lodge, program manager; Delano Ingham, operations manager; Ulrick Richardson, news manager; Shirley Edness, traffic supervisor; Leola Stovell, sales supervisor.

Represented in U.S. by: Intercontinental Services Ltd., New York; in U.K. by Airtime International, London.

Hours of operation: 7 a.m.-12:30 a.m.

Rates: Peak hour, 990; 30 min., 550; 15 min., 385; 10 sec., 110 (Bermuda dollars).

Network: One.

Transmitter: One.

Satellite earth stations: Receive only, 4 in operation.

Bolivia

(525-line standards, System N)
Color: NTSC System

Sets in use: 85,000 black & white; 35,000 color

LA PAZ—TV Boliviana, Empresa Nacional de Television Boliviana (Govt., commercial), Casilla 900, La Paz, Bolivia. Ch. 7. ERP 2 kw.

Personnel: Julio Barragan Calvimontes, director general; Gaston Prudencio B., director of administration; Carlos Soria Galvarro, director of programming & production; Jose Luis Fernandez, chief technical director; Pastor Gemio, technical director.

LA PAZ—Sistema Integrado de Television Universitaria, Av. Arce 2606, Box 4722, La Paz 378053. Tel. 361183. Ch. 13. ERP 1 kw. Started Dec. 24, 1980. TV tape recording facilities.

COBLENZA—Ch. 5. ERP 100 w.

COCHABAMBA—Ch. 11. ERP 100 w.

ORURO—Ch. 13. ERP 100 w.

POTOSI—Ch. 9. ERP 100 w.

SANTA CRUZ—Ch. 11. ERP 1 kw.

1989 Edition

SUCRE—Ch. 12. ERP 100 w.

TARJIA—Ch. 8. ERP 1 kw.

TRINIDAD—Ch. 10. ERP 100 w.

Personnel: J. Erwin Solorzano Rivera, director general; Fernando Calderon, program manager; Raul de la Quintan, production manager; Boris Rodriguez, technical manager; Rene Arze Chavez, technical consultant; Sergio Medinacelli, head of department, research & social extension; Antonio Saavedra, secretary, research & social extension; Angel Garcia-Ontiveros, research; Ana Maria Glasinovic, welfare.

Hours of operation: 16:00-23:30 daily.

Rates: Approximately 150 per min. (U.S. dollars).

Networks: 9.

Transmitters: 7.

Low power repeaters: 61.

Direct broadcasting satellite: Planned, estimated completion 1988.

Satellite earth station: Transmit/receive, one in operation.

Bophuthatswana

Color: PAL System

Sets in use: 30,000 black & white; 50,000 color

Bophuthatswana Broadcast TV (Govt., commercial), Private Bag X2150, Mmabatho 8681. Tel.: (01401) 289111. Telex: 3017 BP; 3156 BP. FAX: (01401) 26009. Started Dec. 1983.

Personnel: David Mthibi, director-general; Richard R. Minton, dir., television; Richard S. Magau, head of programming & dir., educational television; D. G. Stewart, dir., technical; John Letswamotse, head of news; Gabriel Majajadi, head of educational television; Regina Nkaletse, public relations.

Transmitters at: Brixton, Ch. 37; Itsoeng, Ch. 59; Kameelsdrift, Ch. 36; Mabopane, Ch. 44; Makadima, Ch. 54; Mmabatho, Ch. 24; Moreteleletse, Ch. 26; Motswedi, Ch. 45; Pilanesburg, Ch. 57.

Hours of operation: 45-48 per week.

Rates: Peak hour, 1,150; 30 sec., 300 (U.S. dollars).

Transmitters: 9.

Satellite earth station: Receive only, one in operation.

Direct broadcasting satellite: Planned, estimated commencement March 1988.

Brazil

(525-line standards, System M)
Color: PAL System

Sets in use: 10,000,000 black & white; 14,000,000 color

All stations commercial except Govt.-owned outlets.

Rede Bandeirantes/TV Bandeirantes (Commercial), Rua Radiantes, 13, 05699, P.O. Box 372, Sao Paulo, SP. Tel. 11-842-3011.

Telex: 11-37878 RTBA BR. 32680 RTBA & BR. 80594 PAMP BR. Fax: 11-814-2420.

Personnel: Joao Jorge Saad, president; Joao Carlos Saad, vice president; Jose Roberto Maluf, international director; Miguel Cipolla, superintendent of engineering; Helio de Souza, director of production; Ricardo Saad, superintendent of administration; Ivan Magalhaes, superintendent of programming; Sergio Armando Cruz Marcandes, network director.

Full power stations: Araguaina, GO, Ch. 13; Barra Mansa, RJ, Ch. 8; Belem, PA, Ch. 4; Belo Horizonte, MG, Ch. 7; Blumenau, SC, Ch. 7; Brasilia, DF, Ch. 4; Campina Grande, PB, Ch. 5; Campo Grande, MS, Ch. 13; Caruaru, PE, Ch. 12; Cascavel, PR, Ch. 6; Criciuma, SC, Ch. 9; Cuiaba, MT, Ch. 8; Curitiba, PR, Ch. 6; Dourados, MS, Ch. 5; Florianopolis, SC, Ch. 6; Fortaleza, CE, Ch. 12; Goiania, GO, Ch. 13; Gurupi, GO, Ch. 13; Itajai, SC, Ch. 10; Ituiutaba, MG, Ch. 12; Londrina, PR, Ch. 7; Manaus, AM, Ch. 13; Maraba, PA, Ch. 10; Maringa, PR, Ch. 13; Natal, RN, Ch. 3; Parauagua, PR, Ch. 13; Ponta Grossa, PR, Ch. 7; Pres. Prudente, SP, Ch. 10; Porto Alegre, RS, Ch. 10; Porto Velho, RO, Ch. 13; Recife, PE, Ch. 9; Rio De Janeiro, RJ, Ch. 7; Salvador, BA, Ch. 7; Sao Luiz, MA, Ch. 6; Sao Paulo, SP, Ch. 13; Taubate, SP, Ch. 3; Teresina, PI, Ch. 5; Uberaba, MG, Ch. 13; Uberlandia, MG, Ch. 10; Vitoria, ES, Ch. 10; Volta Redonda, RJ, Ch. 5.

Low power repeaters: 613.

Satellite earth stations: Transmit/receive, 2 in operation; receive only, 32 in operation.

Rede Globo/TV Globo (Commercial), Rua Lopes Quintas, 303, Jardim Botânico, Rio de Janeiro, RJ. Tel. 21-294-7732. Telex: 21-22795 TVGB BR. 31616. TVGB BR. 31775 TVGB BR. 21311 TVGB BR. Fax: 21-294-2042.

Personnel: Roberto Marinho, president; J. B. de Oliveira Sobrinho, superintendent of programs and production; Ives G. Alves, commercial director; Luiz Eduardo Borgerth, international director.

Rede Record/TV Record (Commercial), Avenida Miruna 713, Indianapolis, Sao Paulo, SP. Tel. 11-542-9000; Telex: 11-22245.

Personnel: Paulo Machado de Carvalho, president; Paulo Machado de Carvalho Filho, executive director; Alfredo Machado de Carvalho, international director.

Rede Manchete/TV Manchete (Commercial), Rua do Russel 766, Gloria, Rio de Janeiro, RJ. Tel. 21-265-2012; Telex: 21-21525 BLOC BR.

Personnel: Adolpho Bloch, president; Expedito Grossi, director general; Pedro Jack Kapeller, international director.

Rede SBT/TVS (Sistema Brasileiro De Televisao), Rua Dona Santa Veloso, 575 Vila Guilherme, Sao Paulo, SP. Tel. 11-292-2779; Telex: 11-37893 SBTV BR. 11-63086 SBTV BR.

Personnel: Guilherme Stolar, president; Jose Eduardo Marcondes, international director.

Networks: 5; 4 commercial, one non-commercial educational.

Transmitters: 198 (179 commercial, 19 educational).

Low power repeaters: 6,181.

Satellite earth stations: Transmit/receive, 5 in operation; receive only, 154 in operation.

British Virgin Islands

(525-line standards, System M)
Color: NTSC System

Sets in use: 1,300

Television West Indies Ltd. (Commercial), P.O. Box 34, Broadcast Peak, Chawell, Tortola, BVI.

Transmitter: One

Note: Recent information not available.

Brunei Darussalam

(625-line standards, System B)
Color: PAL System

Sets in use: 3,000 black & white; 54,000 color

BANDAR SERI BEGAWAN—Radio Television Brunei (Govt., commercial), Department of Broadcasting and Information, Bandar Seri Begawan, Brunei Darussalam. Tel. 02-43111. Telex: BRUNEI BU 2311/2.

Personnel: Pg. Badaruddin Pg. Ghani, director; Hj. Alidin Hj. Othman, deputy director; Pg. Ismail Pg. Mohamed, head of programs; Sapawi Bolhassan, superintendent engineer; Zainal Tinggal, chief news editor.

Hours of operation: 4:00 p.m.-11:45 p.m., Mon.-Thur. & Sat.; 12:00 noon-11:45 p.m., Fri.; 9:00 a.m.-11:45 p.m., Sun. & holidays.

Rates: Peak one hour, 2,615; peak 30 sec., 540 (Brunei dollars).

BANDAR SERI BEGAWAN—Ch. E-5 (V-175.25, A-180.75). Transmitter 10 kw, ERP 135 kw. TV tape recording facilities. Started July 9, 1975.

ANDOLAU—Ch. E-8 (V-196.25, A-201.75). Transmitter 20 kw, ERP 270 kw. Started Sept. 1976.

Program: One.

Transmitters: 4.

Satellite earth stations: Transmit/receive, one in operation; receive only, 2 in operation.

Bulgaria

(625-line standards, Systems D & K)
Color: SECAM System

Sets in use: 1,650,000 black & white; 250,000 color

SOFIA—Bulgarska Televisia, San Stefano 29, Sofia 4. Tel. 46-81. Telex: RBG 22581 (Govt.). Ch. R-7. ERP 50 kw. TV tape recording facilities. Started Nov. 7, 1959.

Personnel: Ivan Slavkov, director general; Kiril Vasilev, deputy director general, programs; Nikolai Antonov, deputy director general, technical department; Atanas Taskov, sales manager & film buyer; Ivan Kovachev & Petko Vasilev, chief engineers; Ivan Vargov, head, international relations.

Hours of operation: First channel, 8 hrs. daily; 2nd channel, 7 hrs. daily.

Programs: 2.

Transmitter: One.

Repeaters: 12.

International TV Directory

Low power repeaters: 221.

Satellite earth station: Receive only, one in operation.

Serrano, commercial manager; Alfonso Camps, manager, administration & finances; Hernan Swar, production manager; Maria Ines Alliende, director of communications.

Santiago, Ch. 5, San Fernando; Ch. 8, Valparaiso.

Burkina Faso

(625-line standards, System D)

Sets in use: 7,700

OUAGADOUGOU—Radiodiffusion Television Voltaique (Govt., non-commercial), Ministry of Information, P.O. Box 511, Ouagadougou. Tel. 22-14, 22-15, 22-16. Ch. R-4. Transmitter 50 watts, ERP 750 watts. Started Aug. 1963. Ceased operation Jan. 1966. Later resumed service.

Personnel: Paul Ismael Ouedraogo, director of radio & television; Jean Modeste Ouedraogo, technical director; Konate Karim, head of programs; Kida Tapsoba, head of information; Joachim Zongo, head of rural radio; Sanogoh Odette, head of Voltavision.

Hours of operation: 3 hours, 4 days a week.

Cable television service: One system serving more than 700 subscribers.

Transmitter: One.

Note: Recent information not available.

Burma

(525-line standards, System M)
Color: NTSC System

Sets in use: 2,000 black & white;
50,000 color

RANGOON—Burma Broadcasting Service, Prome Road, University PO/GPO Box 1432, Rangoon, Burma. Non-commercial.

Personnel: Kyaw Minn, director general; Vum Ko Tual, program officer.

Hours of operation: 2.5 hours daily, Mon.-Fri.; 2 hours daily, Sat. & Sun. 2 additional hours daily of educational television.

Networks: Two; Moulmein & Sittwe.

Transmitters: 2 x 10/2.5 kw.

Low power repeaters: 4.

Satellite earth station: Receive only, one in operation.

Burundi

(625-line standards, System K)
Color: SECAM System

Sets in use: N.A.

BUJUMBURA—Television Nationale du Burundi, B.P. 1900, Bujumbura, Burundi. Ch. K-25. ERP 5 kw.

MANGA—Ch. K-9.

Personnel: Donotien Nahimana, director general radio & television of Burundi; Marc Nkuzimana, director, television; Leonidas Hakizimana, chief, technical service; Lucien Rukevya, chief, program service; Athanase Nhyangoye, chief, news service.

Rates (peak): Hour, 60,000; 30 sec., 3,000 (Burundi francs).

Transmitters: 2.

B-258

Cambodia

(see Kampuchea)

Canada

(525-line standards, System M)
Color: NTSC System

Sets in use: 2,887,000 black & white;
8,793,000 color

(For stations, see Canadian Station Directory)

Cable television service: 1,775 systems in operation.

Canary Islands

(See Spain)

Central African Republic

(625-line standards, System K)
Color: SECAM System

Sets in use: 5,500 black & white; 1,500 color

BANGUI—Radiodiffusion Television Centrafricaine, B.P. 940, Bangui, Central African Republic. Started Feb. 1974.

Personnel: Joaquim Da Silva Nzengue, minister of communications; Hubert Mary Djamary, secretary general; Patrice Yanzenza, director general of television.

Rates: Peak 30 sec., 1400 (French francs).

Network: One.

Transmitter: One.

Low power repeaters: 2.

Satellite earth station: Receive only, one in operation.

Chad

Sets in use: N.A.

NDJAMENA—Radiodiffusion Television Nationale Tchadienne, B.P. 892, Ndjamena, Tchad. Tel. 2273.

Transmitter: One.

Note: No additional or current information available.

Chile

(525-line standards, System M)
Color: NTSC System

Sets in use: 1,665,000 black & white;
670,000 color

TV Chile, Television Nacional de Chile (Govt., commercial), Bellavista 0990, Casilla Postal 16.104, Correo 9, Santiago, Chile. Tel. 774552. Telex: 35.20.181 TVC.

Personnel: Carlos Krumm, director general; Herman Burdiles, general manager; Cristián Vergara, director of programming; Alejandro Cummins, director of press; Eduardo Monras, technical manager; Jorge

Rates: Peak 30 sec., 2500.

Networks: 2.

Transmitters: 24.

Low power repeaters: 94.

Cable television service: One system in operation serving 2000.

Satellite earth stations: Transmit/receive, one in operation; receive only, 25 in operation.

CONCEPCION—Corporacion de Television de la Universidad Catolica de Chile, Caupolicán 491, Concepcion. Tel. 26051. Ch. 5 (V-75.25, A-81.75). Transmitter 5 kw, ERP 60 kw. TV tape recording facilities. Started Feb. 1973.

Hours of operation: 12:00-24:00, daily.

Rates: Peak 60 sec., 85; 30 sec., 54; 20 sec., 42; 10 sec., 31 (U.S. dollars).

SANTIAGO—TV Chile, Ch. 7. Transmitter 4 kw, ERP 46 kw. TV tape recording facilities. Originates TV Chile programming. Started Sept. 1969.

SANTIAGO—TV 13, Corporacion de Television de la Universidad Catolica de Chile (Commercial), Ines Matte Urrejola 0848, Box 14,600, Santiago, Chile. Tel. 251 4000. Telex: 440182 TRECE CZ. Ch. 13 (V-211.25, A-215.75). Transmitter 175 kw, ERP 135 kw. TV tape recording facilities. Started Oct. 1958.

Personnel: Eleodoro Rodriguez Matte, executive director; Jorge Fernandez Parra, secretary general; Manuel Vega Rodriguez, administration & financial director; Alfredo Abba Martinez, program director; Ruby Anne Gumpertz Smith, production director; Jorge Edwards Marchant, sales manager; Rafael Richard Mercado, engineering director; Heman Zamora Leverton, transmission director.

Hours of operation: 10:30-00:30 a.m., daily.

Rates: Peak 30 sec., 539,500 (Chilean Pesos).

Networks: 1.

Transmitters: 6.

Repeaters: 15.

Satellite earth stations: Transmit/receive, 3 in operation.

SANTIAGO—Universidad de Chile (Commercial), Ines Matte Urrejola 0825, Santiago. Tel. 34045. Ch. 9 (V-187.25, A-191.75). Transmitter 5 kw, ERP 60 kw. TV tape recording facilities. Started Nov. 1960.

Personnel: Agustin Rodriguez Pulgar, Rector Universidad de Chile, president; Juan Carlos Astaburuaga Videla, executive vice president; Eduardo Guzman Riveros, chief of operations; Eduardo Riesco Salvo, commercial manager; Enrique Turski Rios, technical director; Arnoldo Villagran Torrealba, director of administration & finance.

Hours of operation: 17:45-00:30, daily.

Rates: Peak 30 sec. 1,800 (U.S. dollars). Ch. 5, Concepcion; Ch. 8, Talca; Ch. 13,

China

(625-line standards, System D)
Color: PAL System

Sets in use: 8,172,600 black & white;
1,006,700 color

All stations are owned by the Government.

Bureau of Radio & Television Industry, P.O. Box 4706, Beijing, People's Republic of China. Tel. 484031.

Personnel: Han Zhi-Chuan, senior engineer, deputy director; Sun Feng, vice director; Yu Zicai, division of foreign affairs.

China Central Television (CCTV), 2 Fuxingmenwai St., Beijing, China.

Personnel: Wang Feng, director.

Networks: 3.

Transmitters: 56.

Republic of China

TAIWAN PROVINCE
(525-line standards, System M)
Color: NTSC System

Sets in use: 780,000 black & white;
5,000,000 color

TAIPEI—BET 21, Taiwan Television Enterprise Ltd. (Commercial), No. 10, Pa Te Road, Sec. 3, Taipei. Tel. 7711515. Telex: 25714. Fax: 02-741-3626. Ch. 7, Chu-Tzu Shan. Transmitter 20 kw, ERP 282/95/95 kw. Ch. 12, Ta-Sung-Chia. ERP 13.6/16.4/5.4 kw. Ch. 7, Chung-Liao. ERP 54/136/163 kw. Ch. 7, Hwa-Lien. ERP 10.7/42.8 kw. Ch. 10, Su-Ao. ERP 4.0/0.45 kw. Ch. 10, Tai-Tung. ERP 1.9 kw. TV tape recording facilities. Started Oct. 1962.

Personnel: Ching-Teh Hsu, chairman; Walter C. H. Wang, president; Wei-Yung Lee, executive vice president; Shen-Wen Lee, vice president; Hsiang-Chuan Hsiung, vice president; To-Hui Yang, manager, engineering department; Wen-Lung Liu, manager, business department; Nancy Hu, film buyer; Victor S. T. Chang, manager, news department; Jason Liao, manager, program department; Sheng Chu-Yu, manager, sports department.

Hours of operation: 11:50-14:30 & 18:00-00:15, Mon.-Fri.; 11:50-24:00, Sat.; 11:00-00:10, Sun.

Rates: Spot 30 sec., 72,000; 10 sec., 24,000 (New Taiwan dollars).

Transmitters: 9.

Repeaters: 17.

Low power repeaters: 15.

TAIPEI—BEF 21, China Television Company (Commercial), 53 Ren-Ai Rd., Sec. 3, Taipei, Taiwan. Tel. 751-1247. Telex: 25080. Ch. 9. Transmitter 10 kw, ERP 139/35 kw (bidirectional). Started Oct. 1969.

Personnel: Tsu Sung-Chiu, chairman; H. P. Chung, president; Ling Shang-Shaung & Kao Shu, v.p.s.; Chang Chung-Lun, manager, news dept.; S. K. Wang, manager, program dept.; Rex Liu, chief film

buyer; Chun-Kang Tsai, manager, engineering dept.; I. P. Pan, manager, sales dept.

Hours of operation: 12:00-13:10 & 18:00-23:15, Mon.-Fri.; 12:00-24:00, Sat.; 11:00-23:10, Sun.

Rates: Spot 10 sec., 20,000. Program 5 min., 100,000 (New Taiwan dollars).

Repeaters: 3.

Low power repeaters: 3.

TAIPEI—Chinese Television System (Commercial), No. 100, Kuang Fu South Road, Taipei. Tel. 7510321. Ch. 11. Transmitter 12.5 kw, ERP 216/21 kw (tri-directional). Started Oct. 1971.

Personnel: Yee Chien-Chiu, chairman; Wu Shih-Shung, president; Chen Tzu-Yao, vice president; Sherman H. Hwang, manager, news dept.; Y. H. Chang, manager, program dept.; F. H. Chou, manager, education dept.; H. H. Hu, manager, engineering dept.; Parris Ren, manager, sales dept.; Leo Lo, chief, film division.

Hours of operation: 5:40-8:20, 12:00-13:00, 18:00-24:00, Mon.-Fri.; 5:40-10:20, 12:00-24:00, Sat.-Sun.

Rates: Peak 30 sec.: 67,200 (New Taiwan dollars).

Programs: 2.

Transmitters: 7.

Repeaters: 12.

Low power repeaters: 3.

Satellite earth stations: Transmit/receive, 2 in operation; receive only, 2 in operation.

Colombia

(525-line standards, System M)
Color: NTSC System

Sets in use: 2,500,000 black & white; 500,000 color

Instituto Nacional de Radio y Television Inra-vision (Govt., commercial & educational), Centro Administrativo Nacional, Via Eldorado, Bogota. Tel. 2698700. Studios: Calle 24, No. 5-64. Tel. 414 068 & 438 244. Telex: 44311. All programs originate in Bogota studios, all other stations are repeaters, all use HJRN-TV call letters. TV tape recording facilities, Bogota studio.

Personnel: Fernando Barrero Chaves, director general; Jaime Horta Diaz, secretary general; Alfredo Camacho Noel, deputy director, administration; Jorge Enrique Ramirez, chief, office of planning; Clara Patricia Restrepo de Toro, deputy director, education; Edmundo Vega Osorio, chief, division of commercial television; Jose Acosta, deputy technical director.

Hours of operation: Network 1: 11:30-12:30, 16:30-18:30 & 21:00-05:00 (commercial); 12:30-16:30 & 18:30-21:00 (educational). Network 2: 16:00-05:00 (commercial). Network 3: 19:00-04:00 (educational).

Rates: Peak prime time 30 sec., 250,000 (Colombian Pesos).

Networks: 2 commercial, one educational.

Transmitters: 36.

Low power repeaters: 84.

Satellite earth station: One in operation.

Republic of the Congo

(625-line standards, System D)

Sets in use: 2,700

BRAZZAVILLE—Radiodiffusion Television Congolaise (Govt., commercial), P.O. Box 2241-197, Brazzaville. Tel. 811676. Ch. 7. ERP 2 kw. Started experimental operation Aug. 1963.

Personnel: Juste-Maurice Okemba, director general; Jean-Pascal Mongo-Slyhm, director of television; Luc Molonga, technical director.

Transmitter: One.

Costa Rica

(525-line standards, System M)
Color: NTSC System

Sets in use: 100,000 black & white; 300,000 color

SAN JOSE—Telecentro Canal 6. Corporacion Costarricense de Television (Commercial), P.O. Box 2860, San Jose. Tel. 32-92-55. Ch. 6. Transmitter 5 kw, ERP 300 kw. All color operation. TV tape recording facilities. Started Sept. 1965.

Personnel: Mario Sotela Pacheco, president; Mario Sotela Blen, vice president; Alvaro Allen Fiatt, general manager; Claudio Reyes Acosta, assistant general manager; Javier Bazo, sales manager; Fernando Cruz, chief engineer.

Hours of operation: 11 a.m.-midnight, daily.

Rates: Peak 30 min., 65,000; 30 sec., 7,000 (Colones).

SAN JOSE—TI-TVCR, Televisora de Costa Rica S.A. (Commercial), Sabana Oeste, P.O. Box 3876, San Jose, Costa Rica. Tel. 32-22-22. Telex: 2220 TV-TICA. Ch. 7. Transmitter 12 kw, ERP 360 kw. TV tape recording facilities. Started May 1960.

Executive: Olga de Picado, president.

Personnel: Rene Picado, general manager; Rodrigo Sanchez A., sales; Jorge Garro L., programming; Jorge Monge, production; Eduardo Navas, administrator; Alex Sanchez, chief studio engineer; Gerardo Guzman, transmission engineer.

Represented in U.S. by: Jack Singer Associates Inc., 49 West 87th St., New York, NY 10024.

Hours of operation: 11:30 a.m.-midnight, daily.

Rates (July 1988): Peak hour, 418,000; 30 sec., 19,200 (Colones).

Networks: One.

Transmitter: One.

Repeaters: 10.

Satellite earth station: Receive only, one in operation.

Cable television services: One operating system serving 6,000 subscribers.

SAN JOSE—Multivision de Costa Rica Ltda.

(Commercial), P.O. Box 4666, 1000 San Jose. Tel. 33-44-44. Telex: 3043 TELEVI. Ch. 4. Transmitter 5 kw, ERP 130 kw. Started Feb. 1962. TV tape recording facilities. Ch. 9. Transmitter 12 kw, ERP 480 kw.

Personnel: Arnoldo Vargas Vargas, general manager; Bernardo Vargas McCallum, sales manager; Norman Vargas McCallum, engineering manager.

Hours of operation: 11:00 a.m.-11:30 p.m., daily.

Low power repeater: One.

Satellite earth stations: Receive only, 2 in operation.

Cable television services: Three operating systems.

SAN JOSE—Telesistema Nacional S.A. (Canal 2), P.O. Box 2860, San Jose. Tel. 32-92-55. Ch. 2. Transmitter 7 kw, ERP 175 kw. TV tape recording facilities.

Personnel: Mario Sotela Pacheco, president, Mario Sotela Blen, vice president; Alvaro Allen Fiatt, general manager; Claudio Reyes Acosta, assistant general manager; Erika Soria, sales manager; Fernando Cruz, chief engineer.

Rates: Peak 30 sec., 6,500 (Colones).

SAN JOSE—Sistema Universitario de Television TITV-UCR Canal 15 (Cultural), Ciudad Universitaria Rodrigo Facio, San Pedro de Montes de Oca, San Jose. Ch. 15. Transmitter 100 w.

Personnel: Dr. Luis Garita, general manager; Luis F. Cordero, director; Ana Lucia Faeron, producer & director of programs; Hermann Valverde, operations manager; Hector Monestel, technical assistant.

Cable Television Service: One system in operation serving 4,000 subscribers.

Direct broadcasting satellite: One in operation.

Cuba

(525-line standards, System M)
Color: NTSC System

Sets in use: 700,000

Cuban Institute of Radio & Television, CMQ-TV, Ch. 6, 23 No. 258, Radiocentro, La Habana, Havana. Attention: Herrera.

BABINEY—Ch. 6. 1 kw, ERP 6 kw.

BARCOA—Ch. 7. 1 kw, ERP 12 kw.

BARTOLOME MASO—Ch. 10. 1 kw, ERP 53.7 kw.

CAJALBANA—Ch. 3. 1 kw, ERP 7.9 kw.

CAMAGUEY—Ch. 6. 10 kw, ERP 56 kw.

CHIVIRICO—Ch. 10. 1 kw, ERP 56.2 kw.

CIEGO de AVILA—Ch. 8. 5 kw, ERP 51.2 kw.

CIENFUEGOS—Ch. 7. 0.5 kw, ERP 7.9 kw.

GUANITO—Ch. 9. 10 kw, ERP 63.1 kw.

GUANTANAMO—Ch. 11. 5 kw, ERP 79.3 kw.

GUINES—Ch. 12. 0.1 kw, ERP 0.6 kw.

HAVANA—Ch. 6. 10 kw, ERP 129 kw.

HAVANA—Ch. 8. 0.1 kw, ERP 0.4 kw.

HOLGUIN—Ch. 3. 5 kw, ERP 27.5 kw.

JACAN—Ch. 9. 10 kw, ERP 120.2 kw.

MANZANILLO—Ch. 2. 0.1 kw, ERP 0.3 kw.

MATANZAS—Ch. 7. 0.1 kw, ERP 0.602 kw.

MOA—Ch. 10. 0.3 kw, ERP 1.2 kw.

NICARO—Ch. 10. 0.3 kw, ERP 1.2 kw.

NUEVA GERONA—Ch. 8. 5 kw, ERP 100 kw.

NUEVITAS—Ch. 9. 0.5 kw, ERP 3 kw.

PILON—Ch. 2. 0.1 kw, ERP 0.3 kw.

PUERTO BONIATO—Ch. 2. 5 kw, ERP 32.3 kw.

SALON—Ch. 7. 2 kw, ERP 31.7 kw.

SANCTI SPIRITUS—Ch. 9. 0.5 kw, ERP 1.9 kw.

SANTA CLARA—Ch. 3. 10 kw, ERP 60.3 kw.

TRINIDAD—Ch. 10. 0.1 kw, ERP 0.6 kw.

VICTORIA de las TUNAS—Ch. 11. 0.5 kw, ERP 2 kw.

YAGUAJAY—Ch. 10. 0.5 kw, ERP 2.5 kw.

Tele-Rebelde, Cadenas Nacionales de Television, Republic of Cuba.

BABINEY—Ch. 2. 1 kw, ERP 7.9 kw.

BARCOA—Ch. 9. 1 kw, ERP 12 kw.

BARTOLOME MASO—Ch. 12. 1 kw, ERP 53.7 kw.

CAJALBANA—Ch. 5. 1 kw, ERP 7.9 kw.

CAMAGUEY—Ch. 4. 10 kw, ERP 52.8 kw.

CHIVIRICO—Ch. 12. 1 kw, ERP 56.2 kw.

CIEGO de AVILA—Ch. 12. 1 kw, ERP 56 kw.

CIENFUEGOS—Ch. 11. 0.5 kw, ERP 7.9 kw.

GUANITO—Ch. 13. 10 kw, ERP 63.1 kw.

GUANTANAMO—Ch. 13. 5 kw, ERP 79.3 kw.

GUINES—Ch. 10. 0.1 kw, ERP 0.6 kw.

HAVANA—Ch. 2. 10 kw, ERP 132 kw.

HAVANA—Ch. 10. 0.1 kw, ERP 0.4 kw.

HOLGUIN—Ch. 8. 5 kw, ERP 27.5 kw.

JACAN—Ch. 13. 10 kw, ERP 120.2 kw.

MANZANILLO—Ch. 5. 0.1 kw, ERP 0.3 kw.

MATANZAS—Ch. 11. 0.1 kw, ERP 0.602 kw.

MOA—Ch. 12. 0.3 kw, ERP 1.2 kw.

NICARO—Ch. 12. 0.3 kw, ERP 1.2 kw.

NUEVA GERONA—Ch. 10. 5 kw, ERP 100 kw.

NUEVITAS—Ch. 12. 0.5 kw, ERP 3 kw.

PILON—Ch. 5. 0.1 kw, ERP 0.3 kw.

PUERTO BONIATO—Ch. 5. 5 kw, ERP 77.5 kw.

SALON—Ch. 11. 2 kw, ERP 31.7 kw.

SANCTI SPIRITUS—Ch. 11. 0.5 kw, ERP 1.9 kw.

SANTA CLARA—Ch. 5. 10 kw, ERP 60.3 kw.

International TV Directory

TRINIDAD—Ch. 13. 0.1 kw, ERP 0.6 kw.

VICTORIA de las TUNAS—Ch. 13. 0.5 kw, ERP 2 kw.

YAGUAJAY—Ch. 13. 0.5 kw, ERP 2.5 kw.

Programs: 2.

Transmitters: 58.

Curacao

(See Netherlands Antilles)

Cyprus

(625-line standards, System B & G)
Color: SECAM System

Sets in use: 19,300 black & white; 70,000 color

Cyprus Broadcasting Corp. (Public Service Corp., commercial), P.O. Box 4824, Nicosia, Cyprus. Tel. 22231. Telex: 2333. Fax: 314050. All stations carry same program. TV tape recording facilities at Nicosia studios.

Personnel: Demetrios Kyprianou, director general; Charilaos Papadopoulos, director of programs; Costas G. Anastasiades, director of technical services; George Potamites, head of accounts; Takis Thomas, head of radio programs; Panos Ioannides, head of TV programs; Andreas Kyriacou, head of news & current affairs; Roghios Loizides, head of music; Costas Savva, head of resources; Andreas Michaelides, head of transmitters; Odysseas Angeleides, head of planning & installations; Chrysanthos Hjoannou, head of studios; George Iacovides, head of personnel; Michael Rouvim, head of commercial division.

U.S. Representative: Intercontinental Services Ltd., 20 East 46th St., New York, NY 10017. Tel. 212-986-0820.

Hours of operation: General programming (winter) 17:00-23:00, weekdays; 17:00-24:00, Sat.; (summer) 18:00-23:30, weekdays; 18:00-24:00, Sat.

Rates: Peak 30 sec., 318 (specified break within program); 60 sec., 377; 30 sec., 239; 15 sec., 158 (before news bulletin) (Cyprian pounds).

MOUNT OLYMPUS—Ch. E-6 (V-182.25, A-187.75). Transmitter 20 kw, ERP 239 kw. Started on experimental basis Dec. 1964, official operation began 1966.

Programs: One.

Transmitter: One.

Repeaters: 35.

Satellite earth station: Transmit/receive, one in operation.

SINA OROS—Ch. E-8 (V-196.25, A-201.75). Transmitter 10 kw, ERP 40 kw. Started on experimental basis Dec. 1964, official operation began 1966. Currently operated by Turkish armed forces; captured during invasion of Cyprus.

Czechoslovakia

(625-line standards, System D)
Color: SECAM III System

Sets in use: 3,465,085 black & white; 866,271 color

Ceskoslovenska Televize (Govt., limited commercial), Jindrisska 16, P.O. Box 883, 111 50 Prague 1. Telex: 12 18 00 TV PG C. Tel. 2136.

Personnel: Jan Zelenka, director general; Vladimir Divis, first deputy director general; Libor Batria, deputy director general, entertainment & education; Jiri Fer, deputy director general, foreign programs & research; Ing Jaroslav Hlinicky, deputy director general & director of television stations in Slovakia; Frantisek Kajnak, deputy director general for economic, technical & administration matters; Ing Josef Vanek, director of foreign relations; Karel Zeman, head, international relations; Jaroslav Vondra, director of television, Prague; Vaclav Bartik, director of personnel.

Programs: 2.

Transmitters: 52.

Low power stations: 23.

Low power repeaters: 1,243.

Satellite earth station: Transmit/receive, one in operation.

Direct broadcasting satellite: Planned, estimated completion 1991.

Denmark

(625-line standards, System B)
Color: PAL System

Sets in use: 357,000 black & white; 1,608,000 color

Danmarks Radio/Danish Broadcasting (Govt., non-commercial). Program production: TV-byen, DK-2860 Soborg. Tel. 45-1671233. Distribution & stations: PTT Denmark, Telegade 2, DK-2630 Taastrup. Tel. 02-529111. Main studios in Copenhagen & Aarhus, where all programs originate, have TV tape recording facilities.

Personnel: Hans Jorgen Jensen, director general; Frede Houkjar, director of finance; Peter Hansen, director, engineering; Henrik Antonsen, director of TV programs; Finn Rowold, deputy director of TV programs; Hans Jorgen Skov, director of radio programs; Knud Ebbesen, deputy director of radio programs; Bent Sorensen, head of foreign relations; Soren Jakobsen, director of personnel.

U.S. Representatives: Lasse Jensen & Jorgen Poulsen, Danmarks Radio/Danish Broadcasting Corp., 3001 Q St. NW, Washington, DC 20007.

Hours of operation: 6-9 hours daily.

Programs: One.

Transmitters: 11.

Repeaters: 25.

Satellite earth stations: Transmit/receive, one in operation; receive only, one in operation.

Djibouti

(625-line standards, Systems B & K)
Color: SECAM System

Sets in use: 6,000 black & white; 20,000 color

OJIBOUTI—Radiodiffusion-Télévision de Djibouti (Government), BP 97, Djibouti. Tel. 35 22 94/35 04 84. Telex: 5863. Govt. Ch. 5. Transmitter 50 watts. Started April 1967. Ch. 6. Transmitter 500 watts Ch. 5, DisBouti. Ch. 5, Arta. Ch. 6, Dikuil. Ch. 8, Repeat-er. Ch. 9, Aïisabie.

ARTA—Ch. 5. 500 kw.

Personnel: Mohamed Djama Aden, director general; Erouart Bernard, technical advisor; Moussef Yahya, technical department chief; Aboubaker Moussa, program chief; Khafed Abdallah, chief editor.

Hours of operation: 5 daily.

Rates: Peak 30 sec. 25,000 (Djibouti Francs).

Transmitters: 4.

Repeater: One.

Satellite earth stations: Transmit/receive, 2 in operation; receive only, 2 in operation.

Dominican Republic

(625-line standards, System M)
Color: NTSC System

Sets in use: 800,000 black & white; 500,000 color

SANTO DOMINGO—HIN-TV, Rahintel (Commercial), P.O. Box 1220 zone 7, Calle Hipolito Herrera Baez, Esquina Ave. Independencia, Santo Domingo. Tel. 533-3151. Radio HIN CxA. Tape recording facilities.

Personnel: Leonel Almonte Vazquez, president; Vinicio Lambert, chief engineer; Mirtha Hernandez de Capellan, controller; Julio C. Defilillo, sales manager.

U.S. Representative: International Communications Inc.

EL MOGOTE—Ch. 7. 50 kw, ERP 316 kw.

SANTIAGO—Ch. 7. 5 kw, ERP 50 kw.

SANTO DIMINGO—Ch. 7. 50 kw, ERP 316 kw.

Hours of operation: 6:00 a.m.-2:00 a.m., daily.

Rates: Peak hour, 10,000; 30 sec., 500 (Pesos).

Transmitters: 4.

Repeaters: One.

SANTO DOMINGO—HIJB-TV, Teleantillas (Commercial), Autopista Duarte, Kilometro 7 1/2, P.O. Box 416, Santo Domingo. Tel. 567-77-51. Ch. 2. Transmitter 30 kw. Ch. 13 (Santiago de los Caballeros). Transmitter 5 kw. TV tape recording facilities.

Personnel: German E. Ornes, president.

Transmitters: 2.

SANTO DOMINGO—HITD-TV, Telesistema Dominicano, Calle El Vergel, Santo Domingo. Ch. 9 (Santiago de los Caballeros). Ch. 11 (Santo Domingo).

Personnel: Waldo Ponds Cabral, president

SANTO DOMINGO—HIJS-TV, Tele Trese. Ch. 13. Under construction.

SANTO DOMINGO—HISD-TV, Radio Television Dominicana, Av. Dr. Tejada Florentino No. 8, P.O. Box 969, Santo Domingo (Govt., commercial). Ch. 4. Transmitter 5 kw, ERP 16 kw. TV tape recording facilities. Started Aug. 1952. Ch. 5 & 12.

Personnel: R. A. Font Bernard, general manager.

Hours of operation: Noon-11 p.m.

Repeaters: 4.

SANTO DOMINGO—HIMQ-TV, Colorvision (Commercial), Box 30043, Calle Emilio A. Morel, Esquina Luis Perez Ens. La Fe. Tel. 566-5875/79. Telex: 3264327. Ch. 9 & 2. Transmitter 25 kw, ERP 150 kw. Started 1969.

Personnel: Manuel A. Quiroz, general manager; Adriano Rodriguez, program manager.

Hours of operation: 6:00 a.m.-1:00 a.m.

Rates: Peak hour, \$8500; 30 sec., \$450.

Transmitter: One.

Repeaters: 3.

Networks: 5.

Cable television service: 3 systems in operation serving 30,000 subscribers.

Satellite earth stations: Receive only, 3 in operation.

Ecuador

(625-line standards, System M)
Color: NTSC System

Sets in use: 1,000,000 black & white; 1,000,000 color

GUAYAQUIL—Cadena Ecuatoriana de Television C.A., Avenida de las Americas, P.O. Box 673. Tel. 397-888. Telex: 04-3530 DIEZTV ED. Ch. 10. Transmitter 10 kw, ERP 40 kw. TV tape recording facilities. Started May 30, 1968.

Personnel: Roberto Isaias D, chairman; Louis R. Hanna, president; Jorge E. Perez P, general manager; Jorge Kronfle, sales manager; Alfredo Adum, production manager; Osvaldo Carrera, chief engineer.

Hours of operation: 7 a.m.-1 a.m., daily.

Rates: Peak 30 sec., 50,000.00 (Suces).

Networks: 4.

Transmitters: 10.

Low power repeaters: 77.

Cable television service: 4 systems planned.

Satellite earth stations: Transmit/receive, one in operation; receive only, 50 in operation.

GUAYAQUIL—HC-TEN2, Corporacion Ecuatoriana de Television S.A. (Commercial), P.O. Box 10992, Guayaquil. Tel. 309444. Studios: Cerro del Carmen. Ch. 2. Transmitter 6 kw, ERP 50 kw. Started March 1967.

Ownership: Xavier Alvarado Roca, Editores Nacionales.

Personnel: Xavier Alvarado Roca, general manager; Carlos Ycaza Paulson, director of national programming; Fernando Flores Marin, financial manager; Gustavo Falconi Peet, chief engineer.

Hours of operation: 06:30-09:00 & 12:00-00:30, daily.

Rates: Peak 30 sec., 77,000.00 (Suces).

Networks: 2.

Transmitters: 4.

Low power repeaters: 10.

QUITO—Teleamazonas (Commercial), Casilla 4844, Quito, Ecuador. Tel. 249-600. Ch. 4. Transmitter 6 kw, ERP 500 kw. Started May 1959. TV tape recording facilities.

Personnel: Antonio Granda Centeno, director general; Eduardo Grenda Garcés, general manager; Alfredo Escobar, director of international business and programming; Patricia Avila, chief of production; Ramon Unda, chief of operations; Layla de Rojas, administration manager; Lolo Echeverria, news dept. director; Tony Escobar, chief engineer.

Rates: Peak 30 sec., 250 (U.S. dollars).

Program: One

Transmitters: 4.

Low power repeaters: 26.

Satellite earth station: Receive only, one in operation.

QUITO—HCTNTV-1, Televisora Nacional Cia Ltda. (Commercial), Calle Bosmediano y Jose Carbo. Tel. 244-888. Ch. 8. Transmitter 10 kw, ERP 100 kw. TV tape recording facilities. Started June 1970.

Ownership: El Comercio.

Personnel: Cristina Mantilla, president; Francisco Cappelo, financial manager; Ximena Noboa, sales manager; Victor Contreras, technical director; Fernando Larenas, director of information.

Hours of operation: 6:30 a.m.-12:30 a.m., daily.

Rates (peak): Spot 60 sec., 30,200; 40 sec., 28,000; 30 sec., 26,000; 20 sec., 21,400 (Suces).

Transmitters: One.

Low power repeaters: 14.

Egypt

(See Arab Republic of Egypt)

El Salvador

(525-line standards, System M)
Color: NTSC System

Sets in use: 1,000,000 black & white; 500,000 color

SAN SALVADOR—YSR-TV, Canal Dos S.A. (Commercial), Alameda Manuel E. Araujo Km. 5, P.O. Box 720, San Salvador, El Salvador. Cable: Teledos. Tel. 23-6744. Ch. 2 (V-55.26, A-59.76). Transmitter 25 kw, ERP

100 kw. Started Nov. 1965. TV tape recording facilities.

Personnel: B. Eferski, general manager & film buyer; Roberto Henriquez Coto, technical director.

Hours of operation: 17:30-05:30 (GMT).

Transmitter: One.

SAN SALVADOR—YSU-TV, Canal 4 TV (Commercial), Carretera Panamericana y Av. Olimpica. Tel. 24-46-33. Ch. 4 (V-67.25, A-71.75). Transmitter 11 kw, ERP 66 kw. Started Dec. 1958. TV tape recording facilities.

Personnel: R. Calvo, general manager; Oscar Claros, chief engineer; Carlos Flores, director of production; Myra Nochez, sales manager.

Hours of operation: 22:00-06:00 (GMT).

Transmitter: One.

Satellite earth station: Receive only, one in operation.

NUEVA SAN SALVADOR—Direccion de Television Cultural Educativa (Govt., educational), Box 4, Nueva San Salvador. Tel. 280973. Telex: 21046 TVN SAL. Ch. 8. Transmitter 5 kw, ERP 109.9 kw. Started Jan. 1973. Ch. 10. Transmitter 5 kw, ERP 109.9 kw. TV tape recording facilities. Started Jan. 1973.

Personnel: Carlos Diaz, director general; Wilberto Martinez, production manager; Ricardo Guevara, programming manager.

Hours of operation: 6:00-23:00.

Transmitters: 2.

Repeaters: 5.

Satellite earth station: Receive only, one in operation.

SAN SALVADOR—YSWA-TV, Canal Seis S.A., Carretera A Santa Tecla, Apartado Postal 1801. Tel. 23-5122. Ch. 6. Transmitter 18 kw, ERP 150 kw. TV tape recording facilities.

Personnel: Dr. Pedro Leonel Moreno Monge, general manager; Maximiliano Rodriguez, chief engineer; Roberto Flores, sales manager; Tomas Panameno, production manager.

Rates: Peak 30 sec., 435.00 (Pesetas).

Transmitter: One.

Satellite earth station: Receive only, one in operation.

Cable television service: 2 systems in operation.

Equatorial Guinea

(625-line standards, System B)

Sets in use: 500

MALABO—Ch. E-2 (Govt.). Started July 1968.

Note: No additional information available.

Ethiopia

Program: One.
(625-line standards, System B)
Color: PAL System

Sets in use: 70,000

ADDIS ABABA—Ethiopian Television Service (Govt., commercial), P.O. Box 5544, Addis Ababa. Tel. 116701-05. Telex: 21429 ETV ET. Cable: ETHIOTV. Ch. 7. Transmitter 1 kw, ERP 5 kw. Started Nov. 1964.

Personnel: Wolle Gurmu, general manager; Nebiyou Eyasu, program director; Almaz Degene, head of program exchange & film buyer; Mulugeta Bevene, head of programs; Gibril Abawari, advisor & expert; Gessese Abaye, chief engineer; Biniyam Abbrha, head of news & current affairs; Birhanu Sintayehu, head of productions.

Hours of operation: 4-1/2 daily, Mon.-Fri.; 6 daily, Sat. & Sun.

Rates (Peak): Spot 60 sec., 103.20; 30 sec., 73.20; 15 sec., 44.00 (Ethiopian Birr).

Program: One.

Transmitters: 15.

Low power repeaters: 3.

Satellite earth stations: Transmit/receive, 2 in operation; receive only, 2 in operation.

Finland

(625-line standards, Systems B & G)
Color: PAL System

Sets in use: 207,646 black & white; 1,646,395 color

The Finnish Broadcasting Co. Ltd. (Oy Yleisradio Ab), Kesakatu 2, SF-00260 Helsinki; P.O. Box 95, SF-00251, Helsinki. Tel. 441141. Telex: 12-4735. (Govt.). TV Program 1: TV-Keskus, SF-00240 Helsinki. Tel. 418811. Telex: 12-4797 (TV news); 12-1270 (program exchange); 12-1055 (purchasing & sales). TV Program 2: Tohlopinranta 12, SF-33270 Tampere. Tel. 445455. Telex: 22-176. TV tape recording facilities. TV Program 3: Iimalantori 2, SF-00240 Helsinki.

Personnel: Sakari Kiuru, director general; Jouni Mykkanen, deputy director general & director of administration; Arne Wessberg, director, TV-1; Tapio Siikala, director, TV-2; Heikki Lehmusto, director TV-3; Erkki Larkka, director of engineering; Nils Ljungdell, head of film purchase; Ulla-Kristiina Haarma, head of international relations.

Hours of operation: 9 a.m.-1 p.m. & 5 p.m.-11 p.m. approx., daily.

MTV Oy, Iimalantori 2, SF-00240 Helsinki 24. Tel. 15001. Telex: 12-1544. Cable: COMTELE. Private commercial company. Hires program time from Finnish Broadcasting Co. (YLE) for programs & commercials. Transmissions on Network 1, 13 hours, 30 minutes weekly. On Network 2, about 7 hours weekly.

Personnel: Eero Pilkama, president; Jaakko Paavela, executive vice president; Tauno Aijala, vice president, programming; Hannu Marsalo, vice president, technical operations; Ilkka Jalamo, vice president, finance; Raimo Ruohisto, vice president; Eero Aalto, vice president, marketing; Raimo Lahti, international relations manager.

Rates: Peak 60 sec., 122,500; low, 19,200; peak 30 sec., 65,200 (Markka).

Networks: 3.

Transmitters: 35.

Repeaters: 96.

Satellite earth stations: Receive only, 200 in operation.

Cable television service: 350 operating systems, serving 400,000 subscribers.

France

(625-line standards, System L)
Color: SECAM System

Sets in use: 6,330,000 black & white; 20,240,000 color

TeleDiffusion de France (TDF), S.A. 21-27 rue Barbes, BP 518, F-92542 Montrouge Cedex. Tel. Paris 657 11 15. Telex: 250738F. Organization responsible for transmitters.

Personnel: Xavier Goyou Beauchamps, president; Pascal Machuel, director general; Pierre Gilles, director, research.

Transmitter: One.

Television Francaise 1 (TF1), 17 rue de l'Arri-vee, F-75737 Paris Cedex 15. Tel. Paris 538.52.55. Telex: 250.878.

Personnel: Francis Bouygues, president; Patrick Le Lay, vice president & director general; Christine Ockrent, deputy director general; Soun Wade, director, international relations.

U.S. Representative: Josabeth Drucker, 1270 Ave. of the Americas, New York, NY 10020. Tel. 212-974-1960.

Transmitter: One.

Antenne 2 France, 22 Ave Montaigne, 75387 Paris Cedex 08. Tel. 42 99 42 42 Telex: BURETRA 642.313.

Personnel: Claude Contamine, president & director general; Henri Perez, director general; Francis Brun-Buisson, deputy director general; Jean Rouilly, deputy director general, coordination of programs & production; Louis Beriot, secretary general, programs; Jean Mino, secretary general, programming; Monique Tmka, secretary general, production; Elie Vannier, director, information; Christian Quidet, director, sports; Philippe Belingard, director, international & legal affairs; Martine Faure, director, human relations; Jean-Claude Morin, director, technical services; Jacques Rousseau, director, financial & commercial affairs; Daniel Boudet, director, cabinet; Patrick Broders, director, communications; Brigitte Schmit, assistant director, communications & chief, press services.

Rates: Peak 60 sec., 405,900; peak 30 sec., 225,500 (French Francs).

Direct Broadcasting Satellite: Planned.

Networks: One.

Transmitters: 112.

Low power repeaters: 3051.

Societe de Programme France Regions (FR 3), 116 Avenue du President Kennedy, 75790 Paris Cedex 16. Tel. Paris 230.22.22. Telex: 630 720F; 615 906F; Fax: 46479294.

International TV Directory

One national network broadcasting 12 1/2 hours of programming and 25 regional stations broadcasting 2 1/2 hours of programming daily.

Personnel: Rene Han, president & director general; Jacques Goujat, deputy director general; Francois Xavier De Perier, director of cabinet & advisory board; Yves Jaigu, program director; Charles Greber, director of external affairs; Michel Trelluyer, technical director; Michel Gazeau, financial director; Joseph Barbedienne, director of general administration.

Rates (Jan. 1987): Peak 60 sec., 247,000; 30 sec., 130,000 (French).

Direct Broadcasting Satellite: Planned, estimated completion 1988.

CANAL PLUS (subscription programming)

Hours of operation: Mon.-Fri., 6:30 p.m.-3:00 a.m.; Sat. & Sun., 00:01-24:00.

Planned transmitters: 55 (VHF); 18 (UHF).

Planned low-powered satellites: 12.

LA CINQ, 21 rue Jean Goujon, 75008 Paris. Tel. 42.89.60.00.

Personnel: Robert Hersant, president-director general; Silvio Berlusconi, vice president-director general; Philippe Ramond, general manager.

Television stations: 132.

Rates (Peak): Hour, 240,000; 30 sec., 120,000 (French Francs).

Networks: One.

Transmitters: 7.

Repeaters: 3.

Low Power Repeaters: 121.

Direct Broadcasting Satellite: Planned, estimated completion December 1988.

Satellite Earth Stations: Transmit/receive, one in operation; receive only, 12,098.

Cable Television Service: 40 systems in operation serving 43,650 subscribers.

M6, 133 avenue des Champs Elysees, 75008 Paris. Jean Druecker, president-director general.

FIRST NETWORK

(625-line standards, System L)

Transmitters: 131.

Low-power repeaters: 2,018.

SECOND NETWORK

(625-line standards, System L)

Transmitters: 113.

Low-power repeaters: 2,713.

Satellite earth stations: Receive only, 2 in operation.

THIRD NETWORK

(625-line standards, System L)

Transmitters: 116.

Low-power repeaters: 2,800.

Sets in use: 161,500 black & white; 20,000 color

RFO, Societe Nationale de Radio-Television Francaise d'Outre-Mer, 5 Avenue du Recteur Poincare, 75016 Paris. Tel. (1) 230.22.22.

Personnel: Rene Mahe, president-director general; Jean Pierre Landry, director of programs & information; Noel Sanviti, director of administrative & financial affairs; Alain Bidaut, technical director.

Operates television stations in the following French departments and overseas territories: Guadeloupe, French Guiana, Martinique, Reunion, New Caledonia, French Polynesia, St. Pierre and Miquelon; radio stations in Wallis and Futuna & Mayotte.

Cable television service: 256 systems serving 24,800 subscribers.

French Guiana

(625-line standards, System K)
Color: SECAM System

Sets in use: See RFO, France

CAYENNE—RFO, BP336, 97304, Cayenne. Tel. 31 15 00. (Govt., non-commercial). Ch. 4. Transmitter 100 watts. 6 low-powered repeaters.

Personnel: Jean-Claude Gelin, regional director, RFO Guyane

Transmitter: One.

Low power repeaters: 6.

French Polynesia

(625-line standards, System K)
Color: SECAM System

Sets in use: See RFO, France

PAPEETE—RFO, Box 125, Papeete, Tahiti. Tel. 20551. (Govt., non-commercial). Ch. 6. Transmitter 50 watts. 10 low-powered repeaters.

Personnel: Andre Lhomme, chief of service.

Transmitter: One.

Low power repeaters: 10.

Gabon

(625-line standards, System K)
Color: SECAM System

Sets in use: 5,000

Radio Television Gabonaise (Govt., educational), R.T.G., BP 150, Libreville. Tel. 33-25; 33-68.

Personnel: Hubert Ondias, director general; Louis-Barthelemy Mapangou, secretary-general; Pierre Marie Ndong, director of television; Michel Kingbel, program manager; Maurice Tchicaya, production manager; Gregoire Ebang Edzang, technical manager.

LIBREVILLE—Ch. K-3. Transmitter 50 watts. Started May 1963. TV tape recording facilities.

Hours of operation: 19:00-22:00, daily.

Repeater: One.

Low power repeater: One.

Note: Recent information not available.

Federal Republic of Germany

(West Germany)
(625-line standards, Systems B & G)
Color: PAL System

Sets in use: 4,810,000 black & white; 20,520,000 color

"First Program" Erstes Deutsches Fernsehen is operated by 9 independent regional broadcasting systems (non-commercial), operating as institutions under public law. Deutsches Fernsehen broadcasts a common program throughout Germany, coordinated by the "Programmdirektion Deutsches Fernsehen" of the ARD (Arbeitsgemeinschaft der Öffentlich-Rechtlichen Rundfunkanstalten der Bundesrepublik Deutschland), Arnulfstrasse 42, Postfach 20 06 22, 8000 Munich 2. Tel. 590001. Telex: 05-22480.

Personnel: Dietrich Schwarzkopf, program director; Dr. Richard Dill, coordinator of international relations; Fritz Klein, coordinator, sports; Martin Schulze, coordinator, politics & culture; Margaret Trapmann, press & information.

Hours of operation: 16:00-18:00, 20:00-00:30, Mon.-Fri.; 14:00-18:30 & 20:00-00:30, Sat.; 9:30-00:30, Sun. Began telecasting in color Aug. 1967.

Rates: ARD 29.800 (regional programs); ZDF 65.800 (national programs) (Deutsche Marks).

"Second Program" Zweites Deutsches Fernsehen (ZDF) operates independently as institution under public law (non-commercial). ZDF broadcasts throughout Federal Republic of Germany over transmitters operated by the Bundespost.

"Third Programs" are operated by the nine ARD-stations on a regional basis.

"ARD EINS PLUS" operates as satellite to cable program organized jointly by ARD members. Began March 29, 1986.

Networks: 2 national; 5 regional.

Transmitters First Program: 75.

Low power repeaters: 1,789.

Transmitters Third Program: 92.

Low power repeaters: 2,088.

Cable television service: Approx. 10 systems in operation serving approx. 2,075,000 subscribers.

Direct broadcasting satellite: Planned, estimated completion 1988.

Satellite earth stations: Transmit/receive, 3 in operation.

BAYERISCHER RUNDFUNK

Bayerischer Rundfunk, Rundfunkplatz 1, 8 Munich 2. Tel. 59001. Telex: 05 29831. TV tape recording facilities. Began color telecasting Aug. 1967.

Personnel: Reinhold Voeth, director general; Dr. Helmut Oeller, television program director; Aibert Scharf, legal advisor; Oskar Maier, director of administration & finance; Frank Mueller-Roemer, technical director.

Networks: One.

Transmitters: 14.

Low power repeaters: 252.

HESSISCHER RUNDFUNK

Hessischer Rundfunk, Bertramstrasse 8, D-6000 Frankfurt/Main 1, Postfach 3111. Tel. 1551. Telex: 04 11127, 04 11583.

Personnel: Dr. Hartwig Kelm, director general; Dr. Peter Klemann, vice director general; Dr. Artur Jerger, director, administration; Horst Glaenzel, program director; Peter Geeringer, technical director; Dr. Helmut Gegenwart, chief legal adviser.

Hours of operation: Regional programming approx. 18:00-20:00, weekdays. Third program: 18:00-23:00, daily.

Rates: Peak 60 sec., 12.480; 30 sec., 7.510; 15 sec., 4.460 (Deutsche Marks).

Networks: 2.

Transmitters (ARD): 8.

Low power repeaters: 200.

Transmitters (Third Program): 9.

Low power repeaters: 241.

Satellite earth stations: Receive only, 2 in operation.

NORDEUTSCHER RUNDFUNK

Norddeutscher Rundfunk, Rothenbaumchaussee 132-134, D 2000 Hamburg 13. Tel. 040/4131. Telex: 2198910. TV tape recording facilities. Began color telecasting Aug. 1967.

Personnel: Dr. Peter Schiwy, director general; Jobst Plog, deputy director general; Rolf Seelmann-Eggebert, program director, television; Dr. Jurgen Kellermeier, program director, radio; Joachim Lampe, production director; Gerhard Lahann, director, engineering; Guenter Huckschlag, director, administration; Dr. Klaus Berg, legal advisor; Hans Brecht, film buyer.

Rates: Peak 30 sec., 16.530 (Deutsche Marks).

Networks: 2.

Transmitters: 18.

Low power repeaters: 143.

Satellite earth stations: Receive only, 2 in operation.

RADIO BREMEN

Radio Bremen, Heinrich-Hertz-Strasse 13, 2800 Bremen 33. Tel. 246-0. TV tape recording facilities. Began color telecasting Aug. 1967.

Personnel: Karl-Heinz Klostermeier, director general; Dr. Hans-Werner Conrad, program director, TV; Manfred Hemmerling, manager, TV department; Fritz Senf, manager, TV production; Peter Spittel, manager, camera department.

Hours of operation: 8:30-24:00, daily.

Rates: Advertising sold by Norddeutsche Funkwerbung.

Networks: 2.

Transmitters: 2.

Repeaters: 3.

SAARLAENDISCHER RUNDFUNK

Saarlaendischer Rundfunk, Schloss Halberg, 66 Saarbruecken, Postfach 1050. Tel. 6020. Telex: Sarbk 4/428977. TV tape recording facilities. Began color telecasting Aug. 1967.

Personnel: Prof. Dr. Hubert Rohde, director general; Dr. Friedrich Feldbausch, administration director; Otto Klinkhammer, chief editor; Dr. Heinz Garber, director, radio & television programs; Werner Giesner, technical director; Dietrich von Boecklin, legal advisor.

Hours of operation: 16:30-23:30, daily.

Rates: 60 sec., 4.000; 15 sec., 1.600 (Deutsche Marks).

Transmitter: One.

Low power repeaters: 46.

Transmitter Third Program: One.

Low power repeaters: 78.

SENDER FREIES BERLIN

Sender Freies Berlin, Masurenallee 8-14, 1000 Berlin 19. Tel. (030-) 3031-0. TV tape recording facilities. Began color telecasting Aug. 1967.

Personnel: Professor Guenter Herrmann, director general; Dr. Wolfgang Seifert, director, radio programs; Kurt Rittig, director, television programs; Dirk-Jens Rennefeld, administration director; Herbert Wolff, technical director; Wolfgang Mittas, legal advisor.

Hours of operation: 10:00-13:30; 16:10-23:45, daily.

Rates (1988): Peak 60 sec., 13.390; 30 sec., 7.170; 15 sec., 3.610 (Deutsche Marks).

Networks: 2.

Transmitters: 2.

Cable Television Service: One system in operation serving 330,000 subscribers.

SUEDDEUTSCHER RUNDFUNK

Sueddeutscher Rundfunk (SDR), Neckarstrasse 230, Postfach 10 60 40 7000 Stuttgart 10. Tel. 0711/288-2102, 288-2105. TV tape recording facilities. Began color telecasting Aug. 1967.

Personnel: Prof. Hans Bausch, director general; Hermann Fuenfgeld, head of administration; Dr. Hans Heiner Boelte, program director, television; Dr. Friedmar Lueke, program director, radio; Dr. Dietrich Schwarze, technical director; Margret Wittig-Terhardt, legal advisor; Dr. Hansjoerg Bessler, press & public relations; Dr. Michael Buss, media research.

Hours of operation: 7 hours Mon.-Fri.; 10 hours Sat.; 12 hours Sun.

Rates: Peak 60 sec., 21.000; 45 sec., 18.450; 30 sec., 14.950; 20 sec., 10.300; 15 sec., 8.350; 7 sec., 4.550 (Deutsche Marks).

Networks: 2.

Transmitters: Network 1, 8; Network 2, 7.

Low power repeaters: Network 1, 220; Network 2, 270.

Satellite earth station: Receive only, one in operation.

1989 Edition

SUEDWESTFUNK

Suedwestfunk, Hans-Bredow-Strasse, 7570 Baden-Baden, Postfach 820. Tel. (07221) 276-1. TV tape recording facilities.

Personnel: Willibald Hiif, director general; Joerg Rueggeberg, administration director; Dr. Wolfgang Krank, technical director; Dieter Ertel, program director, TV.

Hours of operation: 16:10-24:00, Mon.-Fri.; 13:30-24:00, Sat.; 9:30-24:00, Sun. approx.

Rates: Peak 60 sec., 23.450; 45 sec., 19.800; 30 sec., 14.950; 20 sec., 11.050; 15 sec., 9.000; 7 sec., 5.000 (Deutsche Marks).

Networks: One.

Transmitters: 39.

Low power repeaters: 634.

Satellite earth stations: 2.

WESTDEUTSCHER RUNDFUNK

Westdeutscher Rundfunk, Appellhofplatz 1, 5 Cologne 1, Postfach 101950. Tel. 2201. TV tape recording facilities. Began color telecasting Aug. 1967.

Personnel: Friedrich Nowotny, director general; Ingo Dahrendorf, technical director; Roland Freyberger, executive production director.

Hours of operation: First Program—16:10:00:30, Mon.-Fri.; approx. 13:40-01:45, Sat.; approx. 9:30-24:00, Sun. Third Program—approx. 18:30-24:00, Mon.-Fri.; 17:00-24:00, Sat.-Sun. School TV (Third channel): 8:05-12:15, Mon.-Sat.

Westdeutsche Rundfunkwerburg GmbH (WWF), 5 Cologne 1, Ludurist 12. Tel. 20350. Telex: WWF 2214384. Wolfgang Schmitz, general manager.

Rates: Peak 60 sec., 54.200; 45 sec., 43.450; 30 sec., 31.550; 20 sec., 22.175; 15 sec., 18.100; 7 sec., 9.050 (Deutsche Marks).

Transmitters First Program: 9.

Low power repeaters: 310.

Transmitters Third Program: 15.

ZWEITES DEUTSCHES FERNSEHEN

Zweites Deutsches Fernsehen (ZDF), Essener Landstrasse, 6500 Mainz-Lerchenberg, Postfach 4040. Tel. 701. Telex: 04 187661. TV tape recording facilities. All programs are broadcast simultaneously & originated at the main studios in Mainz.

Personnel: Dieter Stoite, president; Oswald Ring, program director; Klaus Bresser, editor in chief & information director; Hans Kimmel, director of international affairs; Hans Blank, head of program purchase & synchronization.

U.S. correspondent: Dr. Gert Helbig, 1077 31st St. NW, Washington, DC 20007.

Hours of operation: 10 a.m.-1 a.m.

Rates: Peak 60 sec., 117.700; 30 sec., 70.700 (Deutsche Marks).

Networks: 2.

Transmitters: 89.

Repeaters: 2,200, ERP 1 kw.

Satellite earth stations: Receive only.

Dirac: broadcasting satellite: Planned, estimated completion 1989.

Cable Television Service: Numerous systems in operation serving 2,960,000 subscribers.

German Democratic Republic

(East Germany)
(625-line standards, System B)
Color: SECAM III System

Sets in use: 3,903,930 black & white; 2,234,976 color

Fernsehen der DDR (Govt., non-commercial), 1199 Berlin-Adlershof, Rudower Chaussee 3. Tel. 63 10. TV tape recording facilities.

Personnel: Heinz Adameck, chairman of State Committee for Television; Klaus Radatz & Dr. Guenther Leucht, soner vice chairmen; Horst Sauer, vice chairman & program director; Dr. Hans-Joachim Seidowsky, vice chairman & director of international program exchange; Dr. Kurt Ottersberg, director for international relations.

Hours of operation: First Program—7:55-13:00 & 15:15-23:30, Mon.-Fri.; 9:20-24:00, Sat.; 8:50-23:00, Sun. Second Program—7:55, 8:25-14:00 & 16:00-23:30, Mon.-Fri.; 14:20-23:30, Sat.; 15:25-23:00, Sun.

Programs: 2.

Transmitters: 28.

Low power repeaters: 480.

Satellite earth station: Transmit/receive in operation.

Ghana

(625-line standards, System B)
Color: PAL System

Sets in use: 135,000 black & white; 35,000 color

Ghana Broadcasting Corp., P.O. Box 1633, Accra, Ghana (Govt., commercial). Tel. 21161. Ch. 4 & 9 (Accra), Ch. 2 & 11 (Kissii), Ch. 3 & 5 (Jamas). Television tape recording facilities at studios in Accra.

Personnel: L. W. Fifi Hesse, director general; David Gharthey-Tageo, acting deputy director general; K. Shang-Simpson, director, special duties; E. A. Djan, director, finance; I. O. Brown, head of technical services; J. B. Ali, acting director of administration; David Anaglate, director of news & current affairs; F. Sedziaba, director, radio; E. Akafa, commercial manager; E. Deegbe, head of music & culture; H. Torto-Gilbertson, acting assistant director of TV; T. N. L. Bonso-Bruce, director of engineering; I. A. K. Quartey, assistant director of engineering; Maud Blankson-Mills, head of audience research.

Hours of operation: 6:15-10:00 p.m., Mon.-Fri.; 4:30-10:30 p.m., Sat.; 3:30-10:15 p.m., Sun.

Rates: Peak 60 sec., 1,575; 45 sec., 1,125; 30 sec., 900; 15 sec., 675 (Cedis).

Networks: One.

Transmitters: 4.

Low power repeaters: 9.

Satellite earth station: Transmit/receive, one in operation.

Gibraltar

(625-line standards, Systems B & G)
Color: PAL System

Sets in use: 100 black & white; 7,000 color

GIBALTAR—G.B.C. TV, Gibraltar Broadcasting Corp. (Commercial), Broadcasting House, 18 South Barrack Rd., Gibraltar. Tel. 79760. Ch. E-6. Gibraltar. Transmitter 200 watts, ERP 400 watts. TV tape recording facilities. Started Oct. 1962.

Personnel: A. A. Hassan, chairman; G. J. Valarino, general manager; J. Adambery, head of production; L. F. Clinton, head of finance; N. F. Celecia, chief engineer; P. Canessa, editor; P. Mifsud, sales manager; E. Baglietto, head of administration.

Hours of operation: 19:00-midnight.

Rates: Peak 30 sec., 200 (Pounds). One.

Transmitter: One

Low power repeaters: 3.

Greece

(625-line standards, System B)
Color: SECAM System

Sets in use: 1,400,000 black & white; 400,000 color

Elliniki Radiophonia-Tileorassisi, ERT (Govt., commercial), P.O. Box 19, Aghia Paraskevi, Athens, Greece. Tel. 65.95.970. Telex: 216066 ERT GR. Cable: RADIOSTATHENS.

Personnel: A. J. D. Metaxas, chairman; Vassos Mathiopoulos, director general; Apostolos Casmis, director of technical services; Iakovos Kambanellis, director of radio; Vassilios Vassilikos, director of television; Theodore Karzis, director of educational television, public & international affairs.

Hours of operation: 11:00-12:30 & 16:00-17:30, Mon.-Tues. & Thurs.-Fri.; 11:30-12:25, Sat. (educational); 10:30-24:00, Mon.-Tues. & Thurs.; 17:15-24:00, Wed.; 13:05-0:05, Sat.; 11:00-0:05, Sun. (general program).

Rates: Peak 30 sec., 253.000-337.000 (Drachmas).

Programs: 2.

Transmitters: 17.

Low power repeaters: 150.

Satellite earth station: Belongs to Greek Organization of Telecommunications (OTE) which is responsible for transmitting & receiving.

Guadeloupe

(625-line standards, System K)
Color: SECAM System

Sets in use: See RFO, France

International TV Directory

POINTE-A-PITRE—RFO, Societe Nationale de Radiodiffusion-Television, Leon Adam Technique, RFO/Guadeloupe, Mome Miquel BP 902, Pointe-a-Pitre 97190. Tel. 82 63 20. (Govt., non-commercial). Ch. 8 transmitter, Pointe-a-Pitre, Arnouville, 100 watts & 200 watts, started Dec. 1964. Ch. 5 transmitter, Basse-Terre La Citerne, 2 kw, started Feb. 1966. Mome a Louis, 500 watts.

Personnel: Roger Bordy, chief of service.

Networks: 2.

Transmitter: One.

Low power repeaters: 8.

Satellite earth station: One in operation.

Guatemala

(525-line standards, System M)
Color: NTSC System

Sets in use: 660,808 black & white; 151,757 color

GUATEMALA CITY—TG-VTV, Radio-TV Guatemala, S.A. (Commercial), Apartado 1367. Tel. 92-24-91, -92, -93. Ch. 3., Guatemala City. Transmitter 12.5 kw, ERP 100 kw. TV tape recording facilities. Started May 1956.

Personnel: Maximiliano Kestler Fames, president; Fernando Villanueva, vice president & sales manager; Carlos Alvarez, program & production manager; Edgar Sandoval, chief, technical department.

Represented in U.S. by: Intercontinental Communications.

Hours of operation: 6:30 a.m.-midnight, daily.

Rates: Peak 30 sec., 206 (U.S. dollars).

Networks: 5 (1 national public; 4 commercial).

Transmitters: 3.

Repeaters: 5.

Low-power repeaters: 35.

Satellite earth stations: Transmit/receive one in operation; receive only, one in operation.

GUATEMALA CITY—TG-VG-TV, Telecentro Canal 7 (Commercial), 3a. Calle 6-24, Zona 9, Apartado Postal No. 1242. Tel. 62216. Ch. 7 (V-175.25, A-179.75). Transmitter 10 kw, ERP 108 kw. Started Dec. 1964.

Personnel: Luis Rabbe, president; Jose Manuel Alvarez, sales manager; Carlos Lange, program chief; Mario Batres, chief engineer.

Hours of operation: 7:00-24:00, daily.

Transmitters: 4.

Low-power repeaters: 8.

Satellite earth station: Receive only, one in operation.

GUATEMALA CITY—TG-MO-TV, Tele-Onca S.A. (Commercial), 20 Calle 5-02, Zona 10. Tel. 682165. Ch. 11. Transmitter 25 kw, ERP 316 kw; Ch. 6, 3 kw, ERP 12 kw; Ch. 2, 3 kw, ERP 12 kw. TV tape recording facilities. Started Jan. 1968.

Personnel: Antonio Moura, director general; Rofando Bobadilla, sales manager;

Carlos A. Linde, chief engineer.

Hours of operation: 12:00-24:00, daily.

Rates: Peak 60 sec., \$375.00; 30 sec., \$200.00.

Transmitters: 3.

Low-power repeaters: 11 VHF, 4 UHF.

Satellite Earth Stations: Receive only, 2 in operation.

Cable Television Service: 58 systems in operation serving 23,200 subscribers.

Guinea

(625-line standards, System K)
Color: PAL System

Sets in use: 30,000 black & white; 20,000 color.

CONAKRY—Radiodiffusion-Television Guineenne, B.P. 391, Ch. K-5. ERP 1 kw. 2 low-power repeaters.

Personnel: Justin Morel Junior, national television director; Emile Cherif, program director; Alpha Camara, technical director.

Rates: Peak 30 sec., 301 (U.S. dollars).

Transmitter: One.

Repeaters: 2.

Programs: One.

Satellite Earth Stations: Transmit/receive, one in operation; receive only, one in operation.

Haiti

(525-line standards, System M)
Color: SECAM System

Sets in use: 13,000

PORT-AU-PRINCE—Tele-Haiti S.A. (Commercial), P.O. Box 1126, Port-au-Prince, Haiti. Tel. 22221. Ch. 2, Ch. 4, Ch. 6.

Personnel: Edward B. Hatton, president, director general & film buyer; Oswald Douyon, production manager; Roger Dominique, chief engineer.

Hours of operation: 12:30-10:30 p.m., daily.

Rates: One hour, 120.00; 60 sec., 30; 10 sec., 15.00 (U.S. dollars).

Transmitters: 2.

Note: Recent information not available.

Honduras

(525-line standards, System M)
Color: NTSC System

Sets in use: 110,000 black & white; 25,000 color

TEGUCIGALPA—HRTG-TV, Compania Televisora Hondurena S.A., Apartado Postal 734 (Commercial). Tel. 32-5514. Ch. 5. Transmitter 25 kw, ERP 150 kw. Started Sept. 1959.

Personnel: Jose Rafael Ferrari, general manager; Miriam R. de Ynestroza, assistant general manager; Alejandro Duron, ad-

ministrative manager; Jose Rivera, operations manager; Jose Jorge Villeda, production manager; Santos Flores, chief, technical department.

Rates: Peak 30 sec., 190 (U.S. dollars).

TEGUCIGALPA—HRNN-TV, Compania Telesistema Hondureno S.A., Apartado Postal No. 734. Tel. 33-5019. Ch. 3. Transmitter 2 kw, ERP 10 kw. Started July 1974.

Personnel: Manuel Villeda Toledo, general manager; Ana Maria Villeda, manager; Nectina de Alvarado, assistant manager; Adolfo Lopez, engineering director.

Rates: Peak hour, 500; 30 sec., 175 (U.S. dollars).

Transmitters: 2.

Low power repeaters: 8.

Satellite earth stations: Receive only, 3 in operation.

Cable television service: 4 systems in operation serving 5,000 subscribers.

SAN PEORO SULA—HRJS-TV, Corporacion Centroamericana de Comunicaciones S.A. (VICA), Apartado Postal No. 120. Tel. 52-2808, 52-2505 & 52-7660. Ch. 2. Transmitter 15 kw. Ch. 9 (Tegucigalpa). Transmitter 25 kw. Tel. 32-3163.

Personnel: Jorge J. Sikaffy, president; Feisal J. Sikaffy, executive vice president; Noemi Sikaffy, general manager; Carlos Eduardo Riedel, production manager; Robert Beurket, director, technical department.

Transmitters: 2.

SAN PEORO SULA—HRNN-2-TV, Compania Telesistema Hondureno S.A., Apartado Postal No. 208. Tel. 54-2414. Ch. 7. Transmitter 10 kw, ERP 120 kw. Started May 1967.

Personnel: Manuel Villeda Toledo, general manager; Ana Maria Villeda, manager; Nectina de Alvarado, assistant manager; Ovidio Uncina, chief engineer.

Rates (peak): One hour, 500; 30 sec., 175 (U.S. dollars).

Transmitters: 2.

Low power repeaters: 8.

Cable television service: 4 systems in operation serving 5,000 subscribers.

Hong Kong

(625-line standards, System I)
Color: PAL System

Sets in use: 42,000 black & white; 1,413,000 color

HONG KONG—Television Broadcasts Ltd. (Commercial), 77 Broadcast Drive, Kowloon, P.O. Box 70100, Hong Kong. Tel. 3-360111.

Personnel: Sir Run Run Shaw, chairman; Kelly K. L. Cheng, general manager; Henry H. P. Wong, controller, engineering; Raymond R. Wong, controller, news & public affairs; Alex Kwan, controller, public relations & international affairs; Dewy Ip, controller, programs & promotion.

Television Broadcasts Ltd. (HK-TVB) operates a Chinese channel (Jade) and an English channel (Pearl).

Networks: 2.

Transmitter: One.

Low power repeaters: 15.

HONG KONG—TVB Jade (Chinese), Ch. 21 (V-471.25, A-477.25). Transmitter 2 kw, ERP 10 kw. TV tape recording facilities. Started Nov. 1967.

Personnel: Sir Run Run Shaw, chairman; Kelly K. L. Cheng, general manager; Dewy Ip, program manager.

Hours of operation: 06:00-28:00, daily.

Rates: Peak 30 sec., 51,490; base 30 sec., 28,190 (Hong Kong dollars).

Transmitter: One.

HONG KONG—TVB Pearl (English), Ch. 25 (V-503.25, A-509.25). Transmitter 2 kw, ERP 10 kw. TV tape recording facilities. Started Nov. 1967.

Personnel: Sir Run Run Shaw, chairman; Kelly K. L. Cheng, general manager; Musetta Wu, program manager.

Hours of operation: 14:00-24:00, daily.

Rates: Peak 30 sec., 8,920; base 30 sec., 3,950 (Hong Kong dollars).

Networks: 2.

Transmitter: One.

Low power repeaters: 15.

HONG KONG—Asia Television (ATV) (Commercial), 81 Broadcast Drive, Kowloon, Hong Kong. Tel. 3-399111. Cable: ASIATV. Telex: HX 44680. Started Dec. 1973. ATV Gold (Chinese) Ch. E-23. ATV Diamond (English) Ch. E-27. Transmitters 1.5 kw, ERP 10 kw. TV tape recording facilities.

Personnel: Deacon Chiu, chmn.; Dennis Chiu, managing director; Dr. J. M. Riddell-Swan, director of administration & international affairs; Lilian Mui, financial controller; Lee Sil Hong, controller of productions; H. Y. Kwong, program manager, Gold channel; Michael Ng, program manager, Diamond channel; Chan Shun Chung, chief engineer; Pao Wan Lung; head of news department.

Rates (ATV Gold): Peak hour, 347,600; 30 sec., 17,380 (Hong Kong dollars).

Networks: 2.

Transmitters: 2.

Low power repeaters: 15.

Satellite earth stations: Transmit/receive, 4 in operation.

Hungary

(625-line standards, System D/K)
Color: SECAM System

Sets in use: 2,500,000 black & white; 500,000 color

Magyar Televizio, MTV (Govt., limited commercial), Szabadsagter 17, 1810 Budapest V. Tel. 533-200. TV tape recording facilities. The transmitters carry two programs originating in Budapest studios, local studios in Szeged & Pecs.

Personnel: Gyula Bereczky, president; Ferenc Gerencsér, vice president; György Murai, vice president; Miklós Szinetár, vice president; Peter Nemes, vice president; Dr. József Bayer, vice president & program director.

Hours of operation: MTV-1—Approx. 8:00-23:00, Tues.-Sun.; MTV-2—Approx. 20:00-23:00, Tues.-Sat.

Rates: Peak 30 sec., 6,450 (Forints).

Programs: 2.

Transmitters: 12, MTV-1; 10, MTV-2.

Low power repeaters: 63, MTV-1; 40, MTV-2.

Satellite earth stations: Transmit/receive, one in operation; receive only, 3 in operation.

Cable television service: 25 systems serving 250,000 subscribers.

Direct broadcasting satellite: Planned, estimated completion after 1990.

Iceland

(625-line standards, System B)
Color: PAL System

Sets in use: 4,604 black & white; 68,552 color

REYKJAVIK—Icelandic National Broadcasting Service—Television, Ríkissutvarpid-Sjónvarp, RUV, (Govt., commercial) Laugavegur 176, 105 Reykjavik, Iceland. Tel. 1-69-3900. Telex: 2035. Cable: Isvision. Ch. E-10. Transmitter 1 kw, ERP 10 kw. Started Dec. 24, 1965. TV tape recording facilities.

Personnel: Markus Orn Antonsson, director general; Petur Gudfinnsson, director of television; Hinrik Bjarnason, head of acquisition & marketing; Hrafn Gunnlaugsson, head of program production; Bogi Agustsson, head of news; Eyjolfur Valdimarsson, technical director; Palina Oddsdottir, head of international relations.

Hours of operation: 18:30-23:00, Mon.-Fri.; 18:30-23:30; 16:00-23:00 (winter), 18:00-23:30 (summer), Sat. & Sun.

Rates (1988): Spot 60 sec., 68.898; 50 sec., 58.498; 40 sec., 48.098; 30 sec., 37.698; 20 sec., 27.298; 10 sec., 16.898; 7 sec., 13.778 (Icelandic Crowns).

Network: One.

Transmitters: 10.

Low power repeaters: 132.

Satellite earth station: Transmit/receive, one in operation.

India

(625-line standards, System B)
Color: PAL System

Sets in use: 7,900,000 black & white; 1,800,000 color.

Doordarshan (Govt., commercial), Directorate General, Mandi House, Copernicus Marg, New Delhi 110 001. Cable: TV General New Delhi. Telex: 031-66413. 18 stations originate programming & have TV tape recording facilities.

Personnel: Bhaskar Ghose, director general;

Shiv S. Sharma, second director general; Ms. Shakuntala, third director; Shashi Kapoor, M. P. Lele, A. S. Grewal, A. S. Tatar, Jasdev Singh, A. K. Bhatta & Mr. Jagannath, deputy directors general; D. Balakrishna, M. C. Sharma, Ms. Madhumalti, Nirmala Verma, K. P. Nambiar & P. C. Hembrem, program controllers; Rajmani Rai, S. P. Agarwal, R. P. Mathur & Kanta Pant, deputy program controllers; J. L. Malhotra, public relations officer; B. K. Khurana, director, audience research; Shari Madan Mohan, engineer-in-chief; M. M. Asthana, N. J. Nair & O. P. Khushu, chief engineers; M. S. Bedi, controller (sales).

Rates: Peak 30 sec., 210,000 (Rupees).

Transmitters: 46.

Repeaters: 3.

Low power repeaters: 150.

Satellite earth stations: Transmit/receive, 4 in operation; receive only, 194 in operation.

Indonesia

(625-line standards, System B)
Color: PAL System

Sets in use: 4,805,706 black & white; 1,694,294 color

Televisi Republik Indonesia (Govt., non-commercial), Senayan—Jakarta, Indonesia. Tel. 582160. TV tape recording facilities.

Personnel: Drs. Subrata, director general; Alex Leo Zulkarnain, general manager; Drs. Semyon Sinulingga, sales manager; Ora. Suprapti, broadcasting manager; Chaidir Bahar, program manager; R. M. Sunarto, production manager; Adi Kasno, head of television news; Ir. Nurhadi Subroto, head of technical facilities & premises.

Transmitters: 11.

Repeaters: 60.

Low power repeaters: 16.

Satellite earth stations: Transmit/receive.

Iran

(625-line standards, System B)
Color: SECAM System

Sets in use: 2,000,000

Islamic Republic of Iran Broadcasting, IRIB (Govt.), P.O. Box 19395-1774, Tehran, Iran 21961. Tel. 21961. Telex: 213910/212431/212797/212846/213253. Cable: IRIB.

Personnel: M. Hashemi, director general. Deputy directors: M. E. Harandian, technical affairs; M. Farahani, administrative & financial affairs; M. H. Zoragh, political affairs; Or. A. Gh. Ghasemzadeh, external affairs; M. Tabeshian, international affairs.

Hours of operation: Network I—5 p.m.-midnight, daily (from 2 p.m. on holidays). Network II—5 p.m.-midnight, daily (from 4:30 p.m. on holidays). Summer hours: 10 a.m.-12 p.m., Sat.-Thurs.; 8 a.m.-10 a.m., Fri.

Networks: 2.

Transmitters: 28.

Low power repeaters: 398.

Iraq

(625-line standards, System B)
Color: SECAM System

Sets in use: 500,000

BAGHDAD—BTV (Govt.), IBTE, Iraqi Broadcasting & Television Establishment, Salihiya-Baghdad, The Republic of Iraq. Cable: IDAA'H BAGHDAD. Tel. 5371151, 5371161 & 5371121. Ch. E-9 (V-203.25, A-208.75). ERP 360 kw. Ch. E-7. ERP 288 kw. TV tape recording facilities. Started May 1956.

Personnel: Abdul Eillah M. H. Almusffer, director of technical affairs.

Hours of operation: 6 p.m.-12 midnight, daily.

Programs: 2.

Transmitters: 32.

Ireland

(625-line standards, System I)
Color: PAL System

Sets in use: 197,000 black & white; 721,000 color

All stations operated by Radio Telefis Eireann Authority, Donnybrook, Dublin 4 (Autonomous statutory corp., national service, commercial). Programs originate in Donnybrook studios, 2nd channel began operation Nov. 1978. TV tape recording facilities. RTE-1 & RTE-2, Donnybrook, Dublin 4. Tel. 693111.

Personnel: V. Finn, director general; R. K. Gahan, assistant director general; J. P. Sorohan, assistant director general; R. J. Collins, director of television programs; W. Boyd, director of news; K. J. O'Connell, director of engineering; T. Quinn, secretary.

Hours of operation: RTE-1—16:00-23:30, average weekdays; 12:00-23:50, Sat.-Sun. (Winter). RTE-2—18:30-23:30, average daily. Educational television, 4.3 hrs. per week.

Rates: Peak 1 min., 5,400; 30 sec., 2,700 (Irish pounds).

Programs: 2.

Transmitters: 9.

Low power repeaters: 31.

Satellite earth station: Receive only, one in operation.

Cable television service: 2 systems serving 260,000 homes.

Direct broadcasting satellite: Planned; estimated operation 1990.

Israel

(625-line standards, Systems B & G)
Color: PAL System

Sets in use: 1,000,000 black & white; 620,000 color

Israel Broadcasting Authority, IBA (Public-statutory, commercial), Television House, Sarey Yisrael St., Romena, P.O. Box 7139, Jerusalem 91071. Tel. (02) 557111. Telex:

25301. TV tape recording facilities.

Personnel: Uri Porat, director general; Haim Yavin, director of television; Nathan Cohen, director of legal affairs & international relations; Yair Shtern, director of Hebrew news; Yosef Bar-el, director of TV in Arabic; David Hirschfeld, operations & production services; Yosef Zemach, director of Hebrew programs; Jacob Swery, director of engineering; Zvi Gill, director of international relations & sales; Fred Z. Stockholm, external relations engineering; Dafna Nachmias, film buyer.

U.S. Representative: Nisim Mish'al, I.B.A., c/o Mobile Video Service, 2139 Wisconsin Ave. NW, Washington, DC. Tel. 202-338-6260.

Transmitters operated by Ministry of Communications Engineering Services, P.O. Box 29107, Tel Aviv. Tel. (03) 610211/610311. Yaacov Nitsan, engineer, Radio & TV Broadcasting Dept.

Hours of operation: Approx. 15:30-22:00 (GMT), daily.

Instructional Television Center, Ministry of Education & Culture (Educational), 14 Klausner St., Ramat-Aviv, Tel Aviv, Israel. Tel. (03) 414155. Started March 24, 1966.

Personnel: Yaacov Lorberbaum, director general; Johanna Prenner, director of programming; Irving Kaplan, director of production; Offira Shor, director of sales & film acquisition.

Hours of operation: 07:30-15:30 GMT, daily.

Networks: One.

Transmitters: 17.

Low power repeaters: 46.

Satellite earth station: Transmit/receive, one in operation. Owned & operated by Bezek, an Israeli communication company.

Italy

(625-line standards, Systems B & G)
Color: PAL System

Sets in use: 6,713,427 black & white; 7,817,877 color

RAI-TV, Radiotelevisione Italiana (Govt., limited commercial), Viale Mazzini 14, 00195 Rome, is a franchised system which operates the First Network (VHF), Second Network & Third Network (UHF). Began April 1954.

Personnel: Enrico Manca, president; Leo Bizzoli, vice president; Biagio Agnes, director general; Emmanuele Milano, deputy director general, TV networks.

U.S. Office: RAI Corp., 1350 Ave. of the Americas, New York, NY 10019. Tel. 212-975-0200.

Networks: 3 national; 21 regional.

Transmitters First Network: 55.

Low power repeaters First Network: 1,179.

Transmitters Second Network: 59.

Low power repeaters Second Network: 1,170.

Transmitters Third Network: 47.

Low power repeaters Third Network: 159.

International TV Directory

Transmitters of French & Swiss programs for Valle D'Aosta: 2.

Low power repeaters of French & Swiss programs for Valle D'Aosta: 40.

Satellite earth stations: 3.

Direct broadcasting satellite: Planned, experimental operation scheduled, to begin 1988.

Approximately 691 privately-operated local television stations which are not government licensed are in operation. About 162 of these are affiliated with nine television organizations: Canale 5 (Silvio Berlusconi, owner); Milan, Italia 1 (Silvio Berlusconi, owner); Retequattro (Silvio Berlusconi, 50%); Rete A, Euro-TV, Elfante, TV Port, Rete Capri & Pan TV. The remainder are independent.

Ivory Coast

(625-line standards, System K)
Color: SECAM System

Sets in use: 200,000 black & white; 5,000 color

La Television Ivoirienne (Govt.), B. P. 8883, Abidjan-Cocody. Tel. 34-92-06. Telex: 2293 (Dirtele).

Personnel: Frederic Kouame, director general; Lucien Kouakou, deputy director, programs; Serge P. Aoulou, deputy director, information; Ivan Baguinoff, deputy director, improvements; Charles Tiemele Kouande, deputy director, broadcasting; Joseph Diomande, inspector in charge of news; Jean Bergmann, technical director.

Hours of operation: 12:30-13:30, 10:00-22:30, weekdays; 17:30-22:30, Sun. & holidays. Educational programming: 8:00-12:00, 14:30-17:30, every day except Thurs., Sat. afternoon & Sun.

Transmitters: 10.

Low power repeaters: 3.

Jamaica

(Modified 625-line standards, U.S. channeling)
Color: NTSC System

Sets in use: 165,000 black & white; 222,000 color

The Jamaica Broadcasting Corporation (Commercial), 5 South Odeon Ave., P.O. Box 100, Kingston 10, Jamaica, W.I. Tel. 92-65620. All stations carry same program originating in Studio Centre, Kingston. TV tape recording facilities.

Personnel: Gloria Lannaman, general manager; Newton James, deputy general manager; Harold Nixon, director of engineering; Robert Ghisays, director, radio programs; Donat Buckner, director, TV production; B. C. Barovier, director, sales & marketing; Kay Dupee, corporation secretary; George Perera, chief accountant.

Hours of operation: 9:30 a.m.-12:30 a.m., Mon.-Fri.; 9 a.m.-2:30 a.m., Sat.; 8 a.m.-12:30 a.m., Sun.

Rates: Peak 60 sec., 1,215.00; 45 sec., 878.00; 30 sec., 675.00; 15 sec., 439.00; 10 sec., 338.00 (Jamaica dollars).

Network: One.

B-266

Transmitters: 8.

Repeaters: 5.

Japan

(525-line standards, System M)
Color: NTSC System

Sets in use: 1,692,202 black & white; 30,768,474 color

Japan Broadcasting Corp. (NHK), 2-2-1 Jinnan, Shibuya-ku, Tokyo 150. Tel. 465-1111. Telex: TK 22377, 24338. Cable: RADIONHK TOKYO. NHK's stations (including translators) are non-commercial, non-governmental, financed by subscription fees.

Board of Governors: Makoto Yoshitake, chairman; Nobuhiro Sakata, Kotaro Takeda, Ichiro Isoda, Shinichiro Shirai, Masatoshi Omi, Saburo Nagakura, Tetsua Maki, Eiichi Abe, Takehiko Takahashi, Sukezo Tamura & Keiko Ikeda.

Personnel: Masato Kawahara, president; Takeshi Tanaka, vice president; Koichi Yabashi, general managing director & director general of engineering; Koichi Sakakura, general managing director, policy planning; Kan-ichiro Umibayashi, general managing director, corporate affairs; Shin-ichi Watanabe, general managing director, finance; Toshio Iwasaki, managing director, director general, broadcasting (international relations); Koichi Yabashi, managing director, director general, engineering headquarters; Jiro Arai, managing director, director general, audience relations; Akira Yokoi, managing director, director general, staff administration; Keiji Shima, managing director, deputy director general, broadcasting; Itsuya Hayashi, managing director, director general, audience services; Hideo Higuchi, director, international relation department; Kenji Wakamatsu, manager, international relations department, in charge of EBU liaison.

NHK General Bureau for America: Washington Bureau—Room 394, National Press Bldg., Washington, DC 20045. New York Bureau—One Rockefeller Plaza, Room 1430, New York, NY 10020. Correspondent in Charge of North & Central America: Suite 582, 1901 Ave of the Stars, Los Angeles, CA 90067. NHK General Bureau for Europe: Paris Bureau—Hiromi Hagino, 174 rue de l'Universite, 75007 Paris. Tel. (1) 705 8036 & (1) 555 6955. Telex: 205870. NHK London Bureau: Norio Shimamura, 66/67 Newman St., London W1P 3LA. Tel. (1) 636 4948 & (1) 636 7978. Telex: (044) 922451. NHK Geneva Bureau: Jiro Hirano, Salle de Presse No. 1, Bureau 59, Palais des Nations, Avenue de la Paix 8-14, 1211 Geneva 10. Tel. (22) 33 41 84. Telex: 27534.

Regional Headquarters: 3-43, Banba-cho, Higashi-ku, Osaka. Tel. 06-941-0431. 1-11-1 Higashi Sakura, Higashi-ku, Nagoya. Tel. 082-247-6161. 2-11-10, Ote-machi, Naka-ku, Hiroshima. Tel. 0822-47-6161. 2-7 Chibajomachi, Kumamoto. Tel. 0963-53-2151. 1-11-1 Nishikicho, Sendai. Tel. 0222-25-8811. 1-1, Oodori, Nishi, Chuo-ku, Sapporo. Tel. 011-251-0111. 5, Horinouchi, Matsuyama. Tel. 0899-41-4121.

Hours of operation: 6:00-24:00, daily.

Networks: 2.

Transmitters: 97.

Low power repeaters: 6,791.

National Association of Commercial Broadcasters in Japan (Nippon Minkan Hoso Remmel): Bungei Shunju Bldg., 3-23, Kojicho, Chiyoda-ku, Tokyo 102. Tel. 265-7481. Telex: 2325163NABTYOJ. Fax: 261-2860.

Personnel: Sunao Nakagawa, president; Tsunao Ishikawa, Yasutomu Fukuda, Kunio Kurono, vice presidents; Nagato Izumi, executive director; Seigo Nagatake, secretary general. Members 140 companies (37 operating radio, 67 operating TV only & 36 operating both radio & TV) are commercial. TV: VHF—48 companies, 476 translators; UHF—55 companies, 6,029 translators; SHF—10 translators.

Hours of operation: 5:30-25:00, daily.

Rates: Peak hour, 3,200,000; peak 30 sec., 1,500,000 (Yen).

Networks: 5 (national commercial); 2 (public).

Transmitters: 103.

Low power repeaters: 6,515.

Cable television service: Systems in operation serving 4,266,030 subscribers.

Direct broadcasting satellite: Operated by NHK.

Jordan

Receives programs from neighboring countries
(625-line standards, Systems B & G)
Color: PAL System

Sets in use: 250,000.

Jordan Television Corporation, P.O. Box 1041, Amman, Jordan (Govt., commercial). Tel. 38760-9, 773111-9 & 777151-5.

Personnel: Munir Durra, director general; Mohammad Amin, director of television; Rami Alkhas, director of engineering; Zuhair Nafe, acting director of programs; Lina Gress, director of international relations & training; Ibrahim Shahzadah, controller general, news; Fatima Masri, head of program acquisitions; Abdallah Joudeh, director, administration & finance; Fawzi Khouri, director, commercial department. Commercial Department, P.O. Box 2398, Amman, Jordan. Tel. 642211 & 642212.

Hours of operation: 5:00-midnight, Sat.-Thurs.; 10 a.m.-midnight, Fri.

Rates: Peak 60 sec., 450; 45 sec., 375; 30 sec., 310; 15 sec., 250 (Dinars).

Programs: 2 (Arabic & foreign) & 1 (educational).

Transmitters: 2.

Low power repeaters: 28.

Satellite earth station: One in operation.

Kampuchea

(525-line standards, System M)

Sets in use: 30,000

PHNDM PENH—Voice of the Kampuchean People (Govt.), Phnom Penh. Ch. 8. Transmitter 5 kw, ERP 40 kw (radius of 100 km).

Started in Jan. 1962. One repeater. Ch. 10 began experimental broadcasting in Dec. 1983.

Transmitter: One.

Low power repeater: One.

Note: Recent information not available.

Kenya

(625-line standards, System B)
Color: PAL System

Sets in use: 3,833,432

NAIROBI—Voice of Kenya (Govt., commercial), P.O. Box 30456, Nairobi. Tel. 334567. Ch. E-4 (V-62.25, A-67.75). Started Oct. 1962. Ch. 6, Mazaras, ERP 10 kw; Ch. 2, Timboroa, ERP 10 kw; Ch. 11, Nyambene, ERP 10 kw; Ch. 10, Nyeri, ERP 1 kw.

Personnel: James Wanjau, acting director of broadcasting; Simon Anabwani, acting deputy director; Benson Thubei, chief producer, TV; John Kosgei, chief producer, radio; H. M. Igambi, chief news editor; J. Mungai, commercial manager; J. P. Kimani, chief engineer; B. Muinde, asst. chief engineer, television; Paul Baraza, head of operations; J. P. Thiong'o, asst. chief engineer, radio; Dan Oluoch, public relations officer; K. M. Mbusi, administrative secretary.

Hours of operation: 17:00-23:00, daily.

Rates: Peak hour, 6,000-15,000; 30 sec., 940 (Kenya Shillings).

Transmitters: 2.

Repeaters: 3.

Satellite earth stations: Transmit/receive, one in operation; receive only, one in operation.

Korea

(525-line standards, System M)
Color: NTSC System

Sets in use: 2,947,200 black & white; 4,364,510 color

KBS-TV, HLCK, Korean Broadcasting System (Public corp.), 18 Yeido-dong, Youngdungpo-gu, Seoul 150, Korea. Tel. 781-1000; International Relations: 781-2400; 781-2477; 781-2423, 781-2424. Telex: KBSK K24599; KBSKA K28220 (News). Cable: KBS SEOUL. Ch. 7, ERP 457.1 kw, Ch. 9, ERP 111.2 kw. 24 regional stations. TV tape recording facilities. Started Dec. 1961. Begin color transmission 1980; stereo broadcasts 1985.

Personnel: Park Hyon-Tae, president; Kim Doh-Jin, managing director, corporate planning & international relations; Sohn Young-Ho, managing director, radio & television; Bae Hak-Chul, managing director, KBS news & sports; Kim Kwang-Shik, managing director, broadcast operations & engineering; Kim Hak-Young, managing director, audience relations & promotion; Yoon Hyuck-Ki, managing director, finance & treasury; Lee Jung-Suk, general manager, SORTO; Park Basic, director, international relations; Chang Myung-Keun, manager, international relations & ABU/EBU liaison officer.

Rates: Peak 1 hour, 41,780; 30 sec., 4,640 (U.S. dollars).

TV & Cable Factbook No. 57

Networks: 3; one educational, 2 commercial.

Transmitters: 81.

Low power repeaters: 422.

Satellite earth stations: Transmit/receive, 2 in operation.

MBC-TV, HMKV, Munkwa Broadcasting Corp. (Commercial), No. 31, Yoido-dong, Youngdungpo-gu, Seoul 150, Korea. Tel. 782-8911, 783-8911. Telex: MBC NEWS K22203. Cable: MBC HMKV Seoul. TV tape recording facilities. Started Aug. 1969.

Personnel: Hwang Sun-Pil, president; Lee Soo-Jung, executive vice president; Hwang Young-Sun, managing director, administration; Pyo Jae-Soon, managing director, production; Kwon Tae-Soo, managing director, operations & engineering; Kim Khee-Chu, managing director, MBC enterprises; Kim Young-Bok, deputy director, international division & ABU/EBU liaison officer.

Hours of operation: 5:30-10:00 a.m. & 5:30 p.m.-midnight, Mon.-Fri.; 5:30-10:00 a.m. & 1:00 p.m.-midnight, Sat.; 5:30 a.m.-midnight, Sun.

Rates: Peak 30 sec., 4,629,000 (Korean Won).

Transmitters: 46.

Low power repeaters: 82.

People's Democratic Republic of Korea (North Korea)

(625-line standards, System D)

Sets in use: N. A.

PYONGYANG—Govt. operates 2 experimental stations.

Transmitters: 2.

Note: No additional information available.

Kuwait

(625-line standards, Systems B & G)
Color: PAL System

Sets in use: 10,000 black & white; 750,000 color

Kuwait Television (Govt.), Ministry of Information, P.O. Box 621, Safat, State of Kuwait. Tel. 2415300-2415350. Cable: ALIRSHAD. Ch. 5, Multa, ERP 100 kw; Ch. 6, Rawdatain, ERP 1500 kw; Ch. 8 & 10, Failaka, ERP 670 kw; Ch. 5, Mutlaa, ERP 100 kw; Ch. 12, Mutlaa, ERP 1000 kw; Ch. 24 & 39, ERP 12 kw (Kuwait City); Ch. 45 & 47, Mutlaa, ERP 4 kw; Ch. 61, Failaka, ERP 1.4 kw (experimental). TV tape recording facilities. Began color telecasting March 1973.

Personnel: H. E. Jaber Mubarak Al-Hamad Al-Sabah, Minister of Information; Abdulaziz Mohammad Ja'afar, under secretary, ministry of information; Majeed Mohammad Baghdadi, chief engineer, Kuwait television.

Hours of operation: 102 hours per week; 8 extra hrs. per day from June to mid-Sept.

Rates: Peak 30 sec. rate: 350 (Dinars).

Programs: 2.

1989 Edition

Transmitters: 10.

Repeaters: 1.

Satellite earth stations: Transmit/receive, 4 in operation; receive only, 4 in operation.

Lebanon

(625-line standards, System B)
Color: SECAM System

Sets in use: 200,000 black & white; 300,000 color

Radiodiffusion Libanaise, Ministere de l'Information, Beirut, Lebanon. Tel. 346880. Telex: 20786. Cable: Radioliban.

Personnel: Kazem Hage-Ali, director of broadcasting; Louis Rizk, chief, technical department; Nizar Mikati, chief, programs department; Antoine Aoun, chief, cabinet; Faouzi Fehmy, chief, public relations section.

Tele-Liban S.A.L., BP 11, Beirut 5054, Lebanon. Tel. 450 100. Telex: 20923. Cable: Teeliban Beyrouth. TV tape recording facilities.

Personnel: Moussa Kanaan, president & chairman; Elie Ghostine, assistant general manager for technical affairs; Antoine Remy, program & production manager; Sami Abu Ezzedine, administrative manager; Khalil Moussalem, financial manager; Elias Abou Karam, technical manager; Salim Tabet, internal auditor.

Rates: Peak hour, 10,500; peak 30 sec., 5,800 (Lebanese pounds).

Networks: 3.

Transmitters: 10.

Low power repeaters: 5.

Liberia

(625-line standards, System B)
Color: PAL System

Sets in use: 25,000 black & white; 10,000 color

MONROVIA—The Liberian Broadcasting System (Govt., commercial), P.O. Box 594, Monrovia, Liberia. Tel. 271250. Ch. E-6 (V-182.25, A-187.75). Transmitter 1 kw, ERP 5.75 kw. Started Jan. 1964. TV tape recording facilities.

Personnel: Dr. Peter L. Naigow, director general; J. Eustace Smith, deputy director general, broadcasting; Wessa Dennis, deputy director general, administration; Margaret Williams, director of personnel & administration; Sam Bonah, assistant director general, television; Dr. Jerome Z. Boikal, asst. director general, development, planning & research; Joseph Davies, comptroller; Olivia Shannon, assistant director general, radio; Florida Traub, director, rural communications network; Victoria Reffell, deputy director of broadcasting; Boling Doekieh, director, television production & programming.

Represented in U.S. by: Intercontinental Services Ltd., 183 Madison Ave., New York, NY 10016. Tel. 212-679-3910.

Represented in United Kingdom by: Pearl & Dean International Advertising Ltd., 27 St. John Square, London EC1 M4BA. Tel. 01253-8197. Telex: 264123. Cable: INTER-

ADS London.

Hours of operation: 18:15-23:00, Mon.-Fri.; 16:15-23:00, Sat.; 14:15-22:30, Sun.

Rates: Peak hour, 254; 30 sec., 44 (U.S. dollars).

Transmitter: One.

Low power repeaters: 3.

Libyan Arab Republic

(625-line standards, System B)
Color: SECAM System

Sets in use: 235,000

People's Revolutionary Broadcasting Corp. Television (Govt., non-commercial), P.O. Box 333, Tripoli. Tel. 32451.

Personnel: Rajab El Saliheen Ahmed, vice director general; Muhamed Mustafa Ibrahim, director of administration; Abdulla El Miquri, director of public relations; Amer Oun, director of planning; Amar El Mahjoob, director of technical dept.; Ibrahim Sakah, director of program dept.; Soliman El Azabi, director of news dept.; Mustafa Hudidan, director of finance dept.

Transmitters: 10.

Luxembourg

(625-line standards, Systems C, G & L)
Color: SECAM & PAL Systems

Sets in use: 35,000 black & white; 55,000 color.

Note: Additional sets in neighboring Belgium, France & Germany receive RTL programs.

LUXEMBOURG (Dudelange)—RTL, Radio-Tele-Luxembourg (Commercial), Villa Louvigny, Luxembourg. Tel. 4766-1. Ch. 7, 100 kw; Ch. 21, 1000 kw. Ch. 27, 1000 kw. TV tape recording facilities. Started Jan. 1955.

Personnel: Gaston Thom, president & director general; Gust Graas, director general; Jules Felten, deputy director general; Jacques Neuen, secretary general; Jean-Charles de Keyser & Helmut Thoma, directors of TV programs; Leon Maack, technical director; Paul Faber, chief engineer; Jos Pauly, head of exploitation; Freddy Thyès, director of administration (TV); Nic Weber, director, international relations; Gerard Le Febvre, sales manager.

Hours of operation: 12-13:30 p.m. & 5:30-11 p.m., Mon.-Tues. & Thurs.-Fri.; 12-13:30 p.m. & 5-11 p.m., Wed. & Sat.; 12:00-2:30 p.m. & 5-11 p.m., Sun.; 12:30-1:30 p.m., Mon.-Sat.

Rates: Peak 30 sec., 240,000 (Luxembourg Francs).

Networks: 3.

Transmitters: 3.

Satellite earth stations: Transmit/receive, one in operation; receive only, 4 in operation.

Direct broadcasting satellite: Planned.

Cable television service: 150 systems in operation, serving approximately 50,000 subscribers.

Macau

Sets in use: 20,000 black & white; 50,000 color

Teledifusao de Macau, Ghia.

Personnel: Carlos Manuel Leite B. Brogs, international affairs manager.

Rates: Peak 30 sec., 3,000 (Patacas).

Transmitter: One.

Low power repeaters: 3.

Madeira Islands

(See Portugal)

Democratic Republic of Madagascar

(625-line standards, System K)
Color: SECAM System

Sets in use: 40,000 black & white; 10,000 color

RTM, Radio Television Malagasy (Govt., non-commercial), BP 442, Tananarive, Madagascar. Tel. 223 81, 217 45.

Personnel: Simon Andriamialson, director; Joachim Andrianarisoa, deputy; Louis Rasamoelina, news manager; Jean Paul Razafimanantsoa, public relations manager; Hanta Rabesandratana, program manager; Niry Rakotondramala, production manager; Dieudonne Ramanamirija, chief engineer.

Transmitters: 2.

Low power repeaters: 3.

Malaysia

(625-line standards, System B)
Color: PAL System

Sets in use: 1,230,745 color

Television Malaysia, Dept. of Broadcasting (Govt., commercial), Angkasapuri, Kuala Lumpur 50614, Malaysia. Tel. Kuala Lumpur (03) 2745333. Telex: MA 30283 (radio); MA 31383 (TV). Programs are transmitted in four languages: Bahasa Malaysia, English, Mandarin and Tamil.

Personnel: Jaafar Kamin, director general; Tamimuddin A. Karim, deputy director general, programming; Harcharan Singh Gendeh, deputy director general, engineering; Zainal Abidin Abu, managing director, programs; Haji Zahari Saad, director, news/current affairs; Haji Madzhi Johari, director, TV; Yap Swee Choon, director, radio; Ismail M. Jah, director, IPTAR; Abd. Aziz Wok, director, Sabah; Salleh Pateh Akhir, director, Sarawak; Abdul Aziz Abas, director, northern region; Azhar Haji Ahmad, director, southern region; Baharin Tahir, director, eastern region.

Hours of operation: Network I—16:20-2:30, Mon.-Wed.; 11:30-2:30, Thurs. & Sat.; 7:50-2:30, Fri. & Sun. Network II—17:00-24:00 Mon.-Thur.; 13:50-24:00 Fri.-Sun.

Rates: Peak hour 39,600; peak 30 sec., 6,600 (Malaysian Ringgit).

International TV Directory

Networks: 2.

Transmitters: 35.

Low power repeaters: 6.

Satellite earth stations: Transmit/receive, 4 in operation; receive only, one in operation.

Maldives

(625-line standards, System B)
Color: PAL System

Sets in use: 772 black & white; 2,239 color

MALE—TV Maldives (Govt., commercial), Male. Ch. E-7. Transmitter 1 kw, ERP 11.75 kw.

Personnel: Hussein Shihab, deputy director; Easa Ibrahim, maintenance engineer.

Rates: Peak hour, 600; 30 sec., 55 (Rufiyas).

Network: One.

Transmitters: 2.

Satellite earth station: One in operation.

Malta

(625-line standards, System B)
Color: PAL System

Sets in use: 27,468 black & white; 82,402 color

WARDAMANGA—TVM, Television Malta (Semi-Govt., commercial), Xandir Malta, Broadcasting House, P.O. Box 82, Gwardamanga, Malta. Tel. 605361/5. Cable: Xandir. Telex: MW 1443. Ch. E-10 (V-210.25, A-215.75). Transmitter 2 kw, ERP 10 kw. TV tape recording facilities. Started Sept. 1962.

Personnel: Manni Spiteri, head of Xandir Malta; Maurice Tanti Burlo, deputy head of Xandir; Charles Arrigo, head of programs coordination; Norman Hamilton, head of TV programs; C. Flores, head of radio programs; Paul Abela, head of technical services, TV; J. Giuliano, head of technical services; Louis Gatt, head of air-time sales; Manwel Zammit, head of news division; Stephen Muscat, head of accounts.

Represented in U.S. by: Intercontinental Services Ltd.

Hours of operation: 18:00-23:30, daily; 14:00-23:30, Sat.-Sun.

Rates: Peak one hour, 19,258; 45 sec., 123; 30 sec., 106; 15 sec., 81 (Maltese Pounds).

Program: One.

Transmitter: One.

Satellite earth station: Receive only, one in operation.

Martinique

(625-line standards, System K)
Color: SECAM System

Sets in use: See RDF, France

TELEDIFFUSION DE FRANCE—TDF, Vert Pre Rd., P.O. Box 261, 97285 Le Lamentin Cedex 2, Martinique, French West Indies. Tel.

51.1693. Ch. K-4. Transmitter 0.5 kw. K-Ch. 41, ERP 2 kw.

Personnel: Jacques Riedweg, chief of district.

Programs: 2.

Transmitter: One.

Low power repeaters: 10.

Mauritius

(625-line standards, System B)
Color: SECAM System

Sets in use: 85,000 black & white; 25,000 color

CUREPIPE—MBC TV, Mauritius Broadcasting Corp. (Commercial), Broadcasting House, Louis Pasteur St., Forest-Side, Mauritius. Tel. 6-5000-3. Telex: IW 4230 Maubroad. Ch. E-4. Transmitter 5 kw, ERP 15 kw. Started Feb. 1965. Low-power repeaters on Ch. E-7, E-9, E-12.

Personnel: Dhanjay Callikan, director general; Anil Suraj Bali, deputy director general; Manda Boolell, general program organizer; Purmanand Ramlackhan, Indian program organizer; Subash Jepaul, financial controller; Herbert St. Lambert, chief engineer; Trilock Dwarka, head of news; Bhinod Vithaldas, acting head of film unit; Bijay Coomar Madhou, head of current affairs & documentaries; Bapnaya Mulliah, secretary; Yan Jankoo, public relations officer; Guy Dupuch, literary, artistic & musical organizer.

Hours of operation: 16:00-23:00, daily; 9:30-23:00, Sat.; 10:00-23:00, Sun.

Rates: Peak hour, 12,000; 30 sec., 830 (Mauritian Rupees).

Transmitters: 7.

Low power repeaters: 3.

Satellite earth station: One.

Mexico

(525-line standards, System M)
Color: NTSC System

Sets in use: 8,820,000 black & white; 5,880,000 color

All stations commercial except where noted

TELEvisa S.A.: Operates XEW-TV, XHGC-TV, XHTV & XHTM-TV, Mexico City.

BURRO, Michoacan—XHCBM-TV, Ch. 8. ERP 262.5 kw. Operated by Imevison. Network No. 1, Ch. 7 from Mexico City.

Network: One.

Transmitter: One.

CERRO CULIACAN, Guanajuato—XHCCG-TV, Ch. 7. ERP 264.7 kw. Operated by Imevison. Network No. 2, Ch. 7 from Mexico City.

Network: One.

Transmitter: One.

CERRO CULIACAN, Guanajuato—XHMAS-TV, Ch. 12. ERP 253 kw. Operated by Imevison. Network No. 2, Ch. 13 from Mexico City.

Network: One.

Transmitter: One.

COFRE DE PEROTE, Veracruz—XHIC-TV, Ch. 13. ERP 174.5 kw. Operated by Imevison. Network No. 2, Ch. 13 from Mexico City.

Network: One.

Transmitter: One.

CULIACAN, Sinaloa—XHQT-TV, TV de Culiacan S.A., Loma El Mirador, Frac. Lomas de Culiacan, Culiacan. Ch. 3. ERP 29.7 kw. Started Sept. 11, 1964.

Personnel: Francisco Madero H., director general; Carlo H. Gama D., general manager; Carlos Corrales L., sales manager.

Hours of operation: 17:00-23:00.

Transmitter: One.

DURANGO, Durango—XHND-TV, Ch. 12. ERP 1 kw.

Transmitter: One.

ENSENADA, Baja California—XHS-TV, Antonio Suarez Reyes, Av. Punta Banda y Eugenia, Fraccionamiento Chapultepec, Ensenada. Ch. 23. ERP 226 watts. Started Dec. 2, 1963.

Transmitter: One.

GUADALAJARA, Jalisco—XEDK-TV, Television Tapatia S.A. de C.V., Av. Circunvalacion No. 265 Col. Independencia, Guadalajara, Jalisco 44340. Ch. 6. ERP 73 kw. Started Aug. 23, 1960.

Personnel: Clemente Sema, president & chief executive officer; Aurelio Rodriguez, executive director; Carlos Linares, director; Jose Luis Sanchez, administrative manager; Carlos Sanchez, technical manager; Juan Neri, operations manager; Ariel Vazquez, production manager; Oscar Najera, creative services manager.

Rates: Peak one hour, 17,850; peak 60 sec., 1,275; peak 30 sec., 637.50 (U.S. Dollars).

Transmitter: One.

Satellite earth station: Receive only, one in operation.

GUADALAJARA, Jalisco—XHGT-TV, Televisora de Occidente S.A. Ch. 4. ERP 100 kw. Started Aug. 18, 1961.

Transmitter: One.

HERMOSILLO, Sonora—XHUS-TV, Universidad de Sonora (Non-commercial, cultural). Ch. 8. ERP 1 kw.

Transmitter: One.

HILDALGO DEL PARRAL, Chihuahua—XHMH-TV, Ch. 12. ERP 1 kw.

Transmitter: One.

JUAREZ, Chihuahua—XEJ-TV, Television de la Frontera S.A., Vicente Guerrero 704, Ciudad Juarez. Ch. 5. ERP 9.95 kw. Started May 3, 1954.

Transmitter: One.

LA PAZ, Baja California—XHK-TV, Television La Paz S.A., Apdo. Postal 222. Ch. 10. ERP 8.2 kw. Started May 30, 1968.

Transmitter: One.

LA VELARDENA, Chihuahua—XHITV, Instituto Mexicano de Television, Imevison, Col. Fuentes del Pedregal, Mexico 12, D.F. Tel. 568-1313. Ch. 4. ERP 22.65 kw. Started Oct. 7, 1968.

Rates: Peak hour, 4,320,000; peak 60 sec., 360,000; peak 30 sec., 180,000 (Mexican Pesos). Operated by Imevison.

Network: One.

Transmitter: One.

LA VIRGEN, Zacatecas—XHLVZ-TV, Ch. 10. ERP 202.7 kw. Operated by Imevison. Network No. 1, Ch. 7 from Mexico City.

Network: One.

Transmitter: One.

LEON, Guanajuato—XHL-TV, Televisora de Leon Guanajuato S.A. Ch. 10. Transmitter 25 kw, ERP 150 kw. Started March 26, 1968. Repeats XEW-TV. Originates local programming.

Network: One.

Transmitter: One.

LOS MOCHIS, Sinaloa—XHGC-TV, Jose Manuel Acosta Castaneda, Blvd. Rosales 201 Nte. Ch. 12. Transmitter 50 watts, ERP 2 kw.

Network: One.

Transmitter: One.

MAZATLAN, Sinaloa—XHMZ-TV, Televisora del Pacifico S.A. Ch. 7. Transmitter 5 kw, ERP 63 kw. Started July 1969. Repeats XHGC-TV. Originates local programming.

Network: One.

Transmitter: One.

MERIDA, Yucatan—XHY-TV, Televisora de Yucatan S.A., Calle 60 No. 385, Merida. Ch. 3. ERP 38 kw. Started Jan. 29, 1963.

Rates: Peak hour, 1,184,400; 30 sec., 43,200 (Mexican Pesos).

Transmitter: One.

MERIDA, Yucatan—XHST-TV, Sistema Teleyucatan S.A., Paseo de la Reforma No. 45, Piso 16, Mexico, D.F. Ch. 13. ERP 42.5 kw.

Rates: Peak hour, 1,184,400; 30 sec., 43,200 (Mexican Pesos).

Network: One.

Transmitter: One.

MEXICALI, Baja California—XHBC-TV, Televisora de Mexicali S.A., Apdo. Postal 1356, Mexicali. Ch. 3. Transmitter 25 kw, ERP 84 kw. Started April 11, 1959.

Transmitter: One.

MEXICO CITY, Distrito Federal—XEIPN-TV, Instituto Politecnico Nacional, Carpio 475 Col. de Santo Tomas, Mexico 17, D.F. (Govt., cultural, non-commercial). Ch. 11. ERP 300 kw.

Personnel: Dr. Raul Talan Ramirez, director general; Jorge Velasco Ocampo, executive director; Jose Luis Espinoza, transmission director.

Network: One.

Transmitter: One.

Repeaters: 2.

MEXICO CITY, Distrito Federal—XEW-TV. Televimex S.A., Av. Chapultepec 18, Mexico 7, D.F., C.P. 06724. Tel. 709-33-33. Ch. 2. Transmitter 12.1 kw, ERP 121.9 kw. TV tape recording facilities. Started Oct. 1951. Operated by Televisa S.A.

Personnel: Romulo O'Farrill Jr., chairman of the board; Miguel Aleman Velasco, president; Alejandro Burillo Azcarraga, executive vice president; Alejandro Sada Olivares, vice president of group; Alejandro Quintero, vice president in charge of planning & development; Emilio Diez Barrosa, vice president, news & special events; Felix Araujo, general director of Channels & Galavision; Jorge Rodriguez Mondragon, operation manager, Channel 2; David Pastrana, transmission manager, Channel 2.

Rates: Peak 60 sec., 96,900,00; peak 30 sec., 48,450,000 (Mexican Pesos).

Network: One.

Transmitters: 32.

Repeaters: 127.

Satellite earth stations: Transmit/receive, one in operation; receive only, 110 in operation.

MEXICO CITY, Distrito Federal—XHDF-TV. Instituto Mexicano de Television, Imevision, Perifenco Sur No. 4121, 14141 Mexico D.F. Tel. 568-1313. Ch. 13. Transmitter 50 kw, ERP 312 kw. TV tape recording facilities. Started Oct. 12, 1968.

Imevision operates XHAO-TV, Tzontehuitz, XHMAS-TV, Culliacan, XHJAL-TV, Santa Fe, XHIC-TV, Cofre de Perote, XHIFTV, La Velardeña, XHIMTTV, Mexico City, XHLVZ-TV, La Virgen, XHCBM-TV, Burro, XHCCG-TV, Culliacan & XHTEM-TV, Tlaxiaco.

Personnel: Pablo Marentes, general director; Salvador Nunez, executive coordinator, production, programming & commercial areas; Sergio Navarro, director, production; Antonio Fernandez, production deputy; Pedro Sabau, director, planning; Mario Aguilar, engineering director; Abraham Durant, transmission deputy; Roberto Luis Matus, management engineer deputy; Luis Garibay, technical operations deputy; Antonio Alba, maintenance & broadcast deputy; Angel Trinidad, director, news; Enrique Lizaola, director, management; Raul Sergio Zalazar, executive coordinator, management, finance & legal areas; Alberto Ennis, director, commercial; Manuel Morales de la Parra, deputy director, programming XHDF-TV; Hector Abadie, programming deputy XHDF-TV & XHIMT.

Rates: Peak 60 sec., 4,575,000 (specials); peak 60 sec., 3,300,000 (sports); peak 60 sec., 2,812,000 (Mexican Pesos).

Networks: 2.

Transmitters: Network 1, 36; Network 2, 30.

Repeaters: Network 1, 47; Network 2, 78.

Satellite earth stations: Receive only, 2 in operation.

MEXICO CITY, Distrito Federal—XHGC-TV. Television Gonzalez Camarena, Av. Chapultepec 18, Mexico 7, D.F. C.P. 06724. Tel. 709-33-33. Ch. 5. Transmitter 12.1 kw, ERP 121.9 kw. Started May 10, 1952.

Operated by Televisa S.A.

Personnel: Jose Luis Ruiz Furlong, general director; Armando Medina, operations manager.

Rates: Peak 60 sec., 54,000,000; peak 30 sec., 27,000,000 (Mexican Pesos).

Network: One.

Transmitter: One.

Repeaters: 29.

Satellite earth stations: Transmit/receive, one in operation; receive only, 21 in operation.

MEXICO CITY, Distrito Federal—XHIMTTV. Ch. 7. ERP 258.5 kw. Operated by Imevision. Network No. 1.

Network: One.

Transmitter: One.

MEXICO CITY, Distrito Federal—XHTV. Television de Mexico S.A., Av. Chapultepec 18, Mexico 7, D.F. C.P. 06724. Tel. 709-33-33. Ch. 4. Transmitter 12.1 kw, ERP 121.9 kw. Started Sept. 1, 1950. Operated by Televisa S.A.

Personnel: Alejandro Garcia, general director; Jose Hinojosa Nava, operations manager; Moises Quintana L., transmission manager.

Rates: Peak 60 sec., 9,000,000; peak 30 sec., 4,500,000 (Mexican Pesos).

Network: One.

Transmitter: One.

Repeaters: 24.

Satellite earth stations: Transmit/receive, one in operation; receive only, 24 in operation.

MEXICO CITY, Distrito Federal—XHTM-TV. Fomento de Television Nacional S.A., Av. Chapultepec 18, Mexico 7, D.F. C.P. 06724. Tel. 709-33-33. Ch. 9. Transmitter 17 kw, ERP 342.7 kw. Started Nov. 1968. Operated by Televisa S.A.

Personnel: Miguel Sabido R., general director & vice president of investigations; Victor Manuel Vargas, operations manager; Jorge Lermus, transmission manager.

Transmitter: One.

MONTERREY, Nuevo Leon—XEFB-TV. Cadena Televisora del Norte S.A., Espinoza Pte. 780, Monterrey. Ch. 3. ERP 100 kw. Started Oct. 9, 1963.

Transmitter: One.

MONTERREY, Nuevo Leon—XHAW-TV. Jesus D. Gonzalez, Paricutin Sur 316, Monterrey. Ch. 12. Transmitter 10 kw, ERP 100 kw. Started Oct. 31, 1964.

Transmitter: One.

NUEVO LAREDO, Tamaulipas—XEFE-TV. Rafael Tijerina Carranza, Los Fresnos, km 5. 2P88, Nuevo Laredo. Ch. 2. ERP 21 kw.

Transmitter: One.

OBREGON, Sonora—XHITV. Televisora del Yaqui S.A., Miguel Aleman 424 Sur, Cerro Yucuribampo, Ciudad Obregon, Sonora. Ch. 2. ERP 87.6-kw. Started Aug. 26, 1965.

Personnel: Francisco Madero, president; Carlos Sandoval Rodriguez, vice president; Javier Hernandez Camalich, general manager.

Rates: Peak hour, 1,750; peak 30 sec., 60 (U.S. Dollars).

Transmitter: One.

Repeater: One.

PIEORAS NEGRAS, Coahuila—XHPN-TV. Ch. 3. ERP 6 kw.

Transmitter: One.

SANTA FE, Jalisco—XHJAL. Ch. 13. ERP 189.5 kw. Operated by Imevision. Network No. 2, Ch. 13 from Mexico City.

Network: One.

Transmitter: One.

TAMPICO, Tamaulipas—XHGO-TV. Televisora del Golfo S.A., Bolivar 104, Col. Cambell, Tampico, Tamps. Ch. 7. ERP 57 kw.

Transmitter: One.

TAMPICO, Tamaulipas—XHFV-TV. Flores y Flores Enc. Ch. 9. Started March 1971. Repeats XHGC-TV. Originates local programming.

Network: One.

Transmitter: One.

TENOSIQUE, Tabasco—Ch. 12.

Transmitter: One.

TIJUANA, Baja California—XETV. Radio Television S.A., Apdo. Postal 121, Tijuana. Ch. 6. ERP 100 kw. Started Feb. 1953.

Network: Fox.

Transmitter: One.

TIJUANA, Baja California—XEWTV. Televisora de Calimex S.A., Apdo. Postal 12, Tijuana. Ch. 12. Transmitter 10 kw, ERP 66 kw. Started July 1960.

Personnel: Jose Luis Guasch, general director; Kathia Bustillos, sales manager; Mario Acosta, operations manager; Salvador Hernandez, technical manager; Jorge Mondragon, administrative manager.

Rates: Peak one hour, 5,000; peak 30 sec., 500 (U.S. Dollars).

Networks: 2.

Transmitters: 2.

Satellite earth stations: Receive only, 3 in operation.

TINAJAS-PARRAL, Chihuahua—XHJMA-TV. Jose Manuel Acosta Castaneda, Mazatlan 31, Mexico, D.F. Ch. 3. Transmitter 1 kw, ERP 2 kw. Started Jan. 17, 1968.

Transmitter: One.

TLAMACAS, Mexico—XHTEM-TV. Ch. 12. ERP 273.3 kw. Operated by Imevision. Network No. 1, Ch. 7 from Mexico City.

Network: One.

Transmitter: One.

TORREON, Coahuila—XELN-TV. Televisora de la Laguna S.A. Ch. 4. Transmitter 1 kw, ERP 4 kw. Started Dec. 1958. Repeats XHGC-TV. Originates local programming.

Network: One.

Transmitter: One.

TORREON, Coahuila—XHIA-TV. Av. Juarez, No. 139 Pte., C.P. 27000. Tel. 2-49-63. Ch. 2. Transmitter 5 kw, ERP 13.5 kw. Started Dec. 21, 1966.

Transmitter: One.

TZONTENHUITZ, Chiapas—XHAO-TV. Ch. 4. ERP 97.21 kw. Operated by Imevision. Network No. 2, Ch. 13 from Mexico City.

Transmitter: One.

Note: Stations listed originate programming; all others are repeaters.

Cable television service: 87 systems serving 419,056 subscribers.

Satellite earth stations: 14.

Direct broadcasting satellite: Morelos I in operation, began 1985.

Monaco

(625-line standards, Systems L & G)
Color: SECAM & PAL Systems

Sets in use: 18,000 color

MONTE CARLO—TMC. Tele Monte-Carlo (Commercial), 16 Boulevard Princess Charlotte, Monte Carlo MC-98090. Tel. (93) 5059.40. TV tape recording facilities. Started Nov. 1954.

Personnel: Cesar Charles Solamito, president; Bernard Spindler, program director; Christian Micheo, technical director.

Rates: Peak 60 sec., 19,630; peak 30 sec., 11,100 (French Francs).

Networks: One French; 2 Italian.

Transmitters: One VHF, L/SECAM; One UHF L/SECAM; 2 VHF G/PAL (in Monaco); 4 in France; 2 in Italy.

Repeaters: One in Monaco; 2 in France, 37 in Italy.

Mongolia

(625-line standards, System D)

Sets in use: 2,000

ULAN BATOR—Government. Note: No additional information available.

Morocco

(625-line standards, System B)
Color: SECAM System

Sets in use: 966,651 black & white; 131,994 color

Radiodiffusion Television Marocaine, R.T.M. (Govt., commercial), 1 rue El Brihi, Rabat, Morocco. Tel. 64871, 64092, 64443, 64274. Telex: (048) 31010, 31984, 31687. Cable: Rtm Rabat.

International TV Directory

Personnel: Mohamed Tricha, director general; Abderrahman Achour, director, radio; Mohamed Issari, director, television; M'Hamed Jamal Eddine Tanane, technical director; Ahmed Rayane, foreign relations; Mehdi Bouzekri, chief, administrative & financial affairs; Tahar Bellarbi, chief, TV editing; Maria Amar, chief, Arabic radio; Mohamed Khayat, chief, French radio.

Network: One.

Transmitters: 25.

Low power repeaters: 40.

Satellite earth stations: 2 in operation.

Direct broadcasting satellite: Planned, estimated completion after 1990.

Mozambique

(625-line standards, System G)
Color: PAL System

Sets in use: 1,000 black & white; 4,000 color

Televisao Experimental (Govt., non-commercial), C.P. 2675, Avenida Julius Nyerere 930, Maputo, Mozambique. Tel. 744788. Ch. 33. Transmitter 1 kw. Tape recording facilities. Started Feb. 3, 1981.

Personnel: Antonio Eduardo Lima Schwalbach, director general.

Hours of operation: 18:30-22:00, Sun.

Transmitter: One.

Nepal

(625-line standards, System B)
Color: PAL System

Sets in use: 500 black & white; 20,000 color

Nepalese Television Project, Singha Durbar, P.O. Box 3826, Kathmandu. Tel. 213447; 211134. Telex: 2548 NEPTV. Ch. E-4. (V-62.25, A-67.75). ERP 100 watts.

Personnel: Neer Bikram Shah, chairman & general manager; Rabindra S. Rana, director, engineering; Tirtha L. Shrestha, director, administration; Tapa N. Shukla, director, programming; Durga N. Sharma, director, news & international affairs; P. Maskey, director, finance.

Rates: Peak 30 sec., 1,500 (Nepalese Rupees).

Transmitter: One.

Satellite earth station: Transmit/receive, one in operation.

Netherlands

(625-line standards, Systems B & G)
Color: PAL System

Sets in use: 4,723,523

Nederlandse Omroep Programma Stichting (Private broadcasting organizations working together within public system), P.O. Box 444, 1200 JJ Hilversum, Netherlands. Tel. 779222. Telex: 43312. Cable: NOS.

Personnel (Executive Board): J. van der Reyden, chairman; A. van den Heuvel, vice chairman; C. van de Haak, general policy dept.; W. Bekkers, audience research

dept.; B. Geersing, legal dept.; P. M. Hendriksen, international affairs dept.; A. Eygenhuijsen, managing director, radio; E. van Westerloo, managing director, television.

Hours of operation: 15:00-23:30, daily, average First Program; 15:30-23:30 average Second Program; 17:00-23:30, daily, average Third Program; educational programming, 10 hrs. & 25 min. weekly. Began color broadcasting Oct. 1967.

Advertising sold by Stichting Ether Reclame—STER.

Rates: Peak 30 sec., 27,900 (Guilders).

Programs: 3.

Transmitters: 19.

Low power repeaters: 15.

Cable television service: 1,150 operating systems serving 2,800,000 subscribers.

Master antenna service: 5,000 systems operating systems serving 500,000 subscribers.

Satellite earth stations: Eutelsat & 4 Intelsat in operation.

Netherlands Antilles

(525-line standards, System M)
Color: NTSC System

Sets in use: 10,000 black & white; 40,000 color

Antilliaanse Televisie Maatschappij N.V. (Govt., commercial), P.O. Box 415, Curacao, Netherlands Antilles.

WILLEMSTAD, Curacao—PJC-TV, TeleCuracao, Box 415, Curacao, N.A. Tel. 611288. Telex: 3332 TELECA. Ch. 8 (V-181.25, A-185.75). ERP 15 kw. Started Aug. 1, 1960. Increased power Jan. 1, 1973. Second channel, ERP 1 kw. Started Feb. 1982.

Personnel: Norbert Hendrikse, general manager; Yvonne Boekhouder, sales manager; Hubert van der Biest, program manager & film buyer; Jaime Rofina, asst. general manager; Anthony de la Paz, chief engineer.

Hours of operation: 16:00-23:45, daily.

Rates: Peak 1 hour, 840; 30 sec., 170 (U.S. dollars). Prime time, spot 60 sec., 257.00; 45 sec., 218.00; 30 sec., 204.00; 15 sec., 135.00. Non prime time, spot 60 sec., 160.00; 45 sec., 128.00; 30 sec., 117.00; 15 sec., 80.00. Program hour, 1,512.00; 30 min., 784.00; 15 min., 550.00 (NA Florins).

Network: One.

Transmitter: One.

Low power repeater: One.

Satellite earth stations: Receive only, 3 in operation.

ORANJESTAD, Aruba—PJA-TV, TeleAruba, Box 392, Oranjestad, Aruba, N.A. Tel. 47302. Ch. 13. Transmitter 500 watts, ERP 3 kw. Started Sept. 29, 1963. Second channel, ERP 1 kw. TV tape recording facilities. Started July 1983.

Personnel: Myra Maduro-Arends, general manager; Sidney L. Salas, station manager; Gerda M. Salas, sales manager; Demetrio Maduro, program manager; Miguel Roga, chief engineer.

Hours of operation: 6:00 p.m.—midnight, daily.

Rates: Peak 30 sec., 89.14. Program hour, 701.71 (U.S. Dollars).

Transmitter: One.

Low power repeater: One.

Cable television service: One 4 channel system serving 2,000 subscribers.

New Caledonia

(625-line standards, System K)
Color: SECAM System

Sets in use: See RFO, France

NOUMEA—RFO, P.O. Box 327-3, Noumea. Tel. 274327. Ch. K-6. Transmitter 50 watts. Started Oct. 1965.

Personnel: Fred Jouhaud, manager.

Network: One.

Transmitter: One.

Low power repeaters: 22.

New Zealand

(625-line standards, System B & G)
Color: PAL System

Sets in use: 71,791 black & white; 862,919 color

The Broadcasting Corporation of New Zealand (BCNZ), P.O. Box 98, Wellington, New Zealand.

Personnel: Hugh Rennie, chairman; Ian McLean, secretary of the Corporation; Beverly Wakem, acting chief executive.

The Corporation operates two television networks—Television-1, originated from Avalon television complex in Lower Hutt (near Wellington) & Television-2, originated from Auckland studio. Both networks are operated by Television New Zealand, P.O. Box 98, Wellington. Tel. 741200.

Personnel: Julian D. Mouter, director general; Peter Sandlant, controller of engineering.

Hours of operation: TV-1, 98 hours weekly; TV-2, 89 hours weekly. Six days are commercial. Sundays are commercial on each network.

Rates: Peak 60 sec., 13,680; peak 30 sec., 7,200 (New Zealand dollars).

Networks: 2.

Transmitters: 49.

Low power repeaters: 694.

Satellite earth stations: Transmit/receive, 4 in operation.

Nicaragua

(525-line standards, System M)
Color: NTSC System

Sets in use: 150,000 black & white; 20,000 color

Sistema Sandinista de Television (Govt., commercial), Managua D.N., Nicaragua. Tel. 26651. TV tape recording facilities.

Personnel: Ivan Garcia, director general.

MANAGUA—YNSA-TV, Ch. 6. Transmitter 25 kw, ERP 150 kw. Started Dec. 1961.

Hours of operation: 4:00-11:00 p.m., Mon-Fri.; 9:00 a.m.-11:00 p.m., Sun.

Rates (peak): Spot 60 sec., 850; 30 sec., 582; 20 sec., 432; 10 sec., 353 (Cordobas).

Network: One.

Transmitter: One.

MANAGUA—Ch. 2 (Commercial). Transmitter 20 kw, ERP 100 kw. Started Nov. 1968.

Hours of operation: 5:00-11:00 p.m., Mon-Fri.; noon-11:00, Sun.

Rates (peak): Spot 60 sec., 772; 30 sec., 528; 20 sec., 394; 10 sec., 319 (Cordobas).

Network: One.

Transmitters: 2.

Low power repeaters: 5.

Niger

(625-line standards, System K)
Color: SECAM System

Sets in use: 20,000 black & white; 15,000 color

Office de Radiodiffusion Television du Niger (ORTN) (Govt., educational), B.P. 361, Niamey. Tel. 72 31 53. Telex: 5229. Voix du Sahel (Radiodiffusion sonore), B.P. 361, Niamey. Tel. 72 22 72. Tele Sahel (Television Nationale), B.P. 309, Niamey. Tel. 72 31 53.

Personnel: Souley Abdou, director general; Issouf Zouli, technical director; Yacouba Mayaki, director, television; Adamou Mare, director, radio.

Hours of operation: 7:30-12:30 & 15:30-18:30.

Rates: Peak 30 sec., 110,000 (CFA francs).

Network: One.

Transmitters: 11.

Low power repeaters: 8.

Satellite earth stations: Transmit/receive, 5 in operation; receive only, 5 in operation.

Nigeria

(625-line standards, System B)
Color: PAL System

Sets in use: 3,400,000 black & white; 600,000 color

Nigerian Television Authority (NTA) (Govt., commercial), Television House, Ahmadu Bello Way, Victoria Island, Private Mail Bag 12036, Lagos, Nigeria. Tel. 01-615154, 01-615949, 01-614900. Telex: 22536. Cable: NIVISION. Began operation 1959.

Personnel: Shyngle Wigwe, director general. NTA Directors: Alhaji Saka Fagbo, commercial; Mallam Kere Ahmed, corporate

affairs; Isaac Wakombo, engineering; Malam Yaya Abubakar, news; Dr. Victoria Ezeokoli, programs; Patrick Iyohegh, national productions; Alhaji Abdwirahman Micika, Abuja project; Godwin Ugwu, special duties; Sulemonu Momodu, finance.

Rates: Peak hour, 10,625; min., 6,000; 30 sec., 4,125 (Naira).

Networks: 16.

Transmitters: 52.

Satellite earth stations: Transmit/receive, 21 in operation.

Direct broadcasting satellite: Planned, estimated completion 1990.

Norway

(625-line standards, System B & G)
Color: PAL System

Sets in use: 73,971 black & white; 1,452,850 color

Norsk Rikskringkasting—NRK (Govt., non-commercial), Bjornstjerne Bjornsons Plass 1, 0340, Oslo 3, Norway. Tel. 45 90 50. Telex: International Relations—76820 nruti n. Fax: 472-457440. Eurovision Office—71794 typ n. Fax: 472-457252. Began operation Aug. 1960. All transmitters carry same program. Main studios in Oslo & regional studios in Alesund, Bergen, Bodo, Elverum, Forde, Karasjok, Kristiansand, Lillehammer, Porsgrunn, Stavanger, Tromso, Trondheim & Vadsø have tape recording facilities; Bergen, Trondheim & Troniso have production equipment & studios; most others have at least ENG production facilities.

Personnel: Bjartmar Gjerde, director general of radio & television; Oddvar Svanevik, director of finance & administration; Kjell Loevaas, director of engineering; Tor Strand, director of programs. Heads of departments: Inger Inadom, program planning, Eurovision, sales; Herbjorn Sorebo, news; Rolf Johnsen, sports & outside broadcasts; Oddvar Foss, cultural programs & current affairs; Ada Haug, children's & youth programs; Magne Bleness, drama & music; Berit Rinnan, films; Axel Amlie, international relations.

U.S. Representatives: Haavard Narum & Jahn Otto Johansen, National Press Bldg., Room 1233, Washington, DC 20045. Tel. 202-662-7278.

Hours of operation: Approximately 16:55-21:30/21:45 (GMT).

Program: One.

Transmitters: 44.

Low power repeaters: 2,098.

Satellite earth station: Transmit/receive, one in operation.

Direct broadcasting satellite: Planned.

Cable television service: Over 100 in operation.

Oman

(625-line standards, Systems B & G)
Color: PAL System

Sets in use: 1,300,000 color

Directorate General TV and Radio, Ministry of Information, P.O. Box 600, Muscat, Sultanate of Oman (Govt., non-commercial). Tel. 603222. Telex: 5454 OMAN TV ON. TV tape recording facilities.

Personnel: Khamis Al Rifai, director general of television; Aii Abdulla Ai Mujeni, director general of radio; Hamal Al Kindy, technical director; Ahmed Abdulrahman, technical advisor; Victor Bahou, chief engineer (television); Adel Elshafei, chief engineer (radio).

Hours of operation: 15:00-24:00, approximately, daily.

Network: One.

Transmitters: 8.

Low power repeaters: 36.

Satellite earth stations: Transmit/receive, 4 in operation.

Direct broadcasting satellite: Planned.

Pakistan

(625-line standards, System B)
Color: PAL System

Sets in use: 1,508,657

Pakistan Television Corp. Ltd. (Public limited co., commercial), Constitution Ave., Box 1221, Islamabad, Pakistan. Tel. 822191-822195, 828651-828655. Telex: RP-5833.

Personnel: Muhammad Yousaf, chairman; Fazal Kamaal, acting managing director & director, international relations; Muslehuddin, director, news & sports; Mutee-ur-Rehman Mirza, director, finance; Anwar Hussain, director, current affairs; Burhanuddin Hasan, director, administration & personnel; Nisar Hussain, director, educational television; Zaman Ali Khan, director, PTV Academy; Zaheer Bhatti, director, programs; Ehsan-Ul-Haq, director, engineering; Rafique Ahmed Warraich, general manager, Lahore; Akhtar Viqar Azeem, general manager, Islamabad; Abdul Karim Baluch, general manager, Karachi; S. Amir Imam, general manager, Quetta; Arbab Khan, general manager, Peshawar.

Hours of operation: Approx. 17:30-23:30, Sat.-Thurs.; 16:30-23:30, Fri.

Rates: Peak one hour, 187,030.00; peak 30 sec., 12,750 (National Network-Rupees).

Program: One.

Transmitters: 45.

Low power repeaters: 10.

Satellite earth stations: Transmit/receive, 2 in operation; receive only, 2 in operation.

Direct broadcasting satellite: Planned, estimated completion 1989-90.

Panama

(525-line standards, System M)
Color: NTSC System

Sets in use: 300,000 black & white; 120,000 color

PANAMA—RPC-TV, Corporacion Panamena

de Radiodifusion (Commercial), P.O. Box 1795, Panama, R.P. Tel. 25-0160. Ch. 4. Transmitter 25 kw, ERP 250 kw. TV tape recording facilities. Started Sept. 1959.

Personnel: Fernando Eleta A., president; Jaime de la Guardia Jr., general manager & film buyer; Jorge Diez, sales; Lloyd O'Meally, chief engineer; Julio Miller, news director; Catya Caballero, program manager.

Hours of operation: 6:45 a.m.-1 a.m., Mon.-Fri.; 8:30 a.m.-1:00 a.m., Sat. & Sun.

Rates: Peak 30 sec., 350 (U.S. dollars).

Transmitter: One.

Low power repeaters: 9.

Satellite earth station: Receive only, one in operation.

PANAMA—TV-2, Televisora Nacional S.A. (Commercial), P.O. Box 6-3092 (El Dorado), Apt. 8371, Panama, R.P. Tel. 60-2222. Telex: 368-2625 (from US), 379-2625 (from elsewhere). Cable: TENASA. Ch. 2. Transmitter 25 kw, ERP 500 kw. Originates programs and has TV tape recording facilities. Started April 1962.

Personnel: Carlos Duque, president; Guillermo R. Valdes, general manager; Elsa G. de Rodriguez, assistant general manager; Johnny Anglin, programming manager.

Hours of operation: 11:00 a.m.-12:00 midnight (EST).

Rates: Peak hour, 3,800; peak 30 sec., 190 (U.S. dollars).

Transmitters: 2.

Low power repeaters: 6.

Satellite earth station: Receive only, one in operation.

PANAMA—Television Educativa Canal Once TV 11 (Educational), P.O. Box Estafeta Universitaria, Universidad de Panama, Panama. Tel. 69-3755/3848/3641/3516. Ch. 11. Transmitter 5 kw, ERP 92 kw. TV tape recording facilities. Started Jan. 22, 1978.

Personnel: Itzel V. de Cortes, director general; Julio Barba, sub-director general; Jose Luis Lasso de la Vega, chief engineer; Evidella Melendez, chief of continuity; Manuel Reyes Nunez, chief of operation; Vilma Barba de Garcia, chief producer; Argelis M. de Jurado, administrator; Rosalina Pinzon, public relations.

Hours of operation: 5 p.m.-10 p.m., Mon.-Fri.; 10 a.m.-5 p.m., Sat.

Network: One.

Transmitter: One.

Cable television service: 2 systems in operation.

PANAMA—Telemetro Canal 13, Medios Panamenos S.A. (Commercial), P.O. Box 8-116, Panama 8. Tel. 69-2122. Ch. 13. Transmitter 10 kw, ERP 316 kw. Started Oct. 13, 1981.

Personnel: Nicolas Gonzalez-Revilla, president; Bolivar Marquez, general manager; Leonardo Vargas, comptroller; Alejandro Carrasco, director of engineering.

Hours of operation: 12:00 p.m.-12:30 a.m.

Rates: Peak one hour, 10,000; peak 30 sec., 250 (U.S. dollars).

Network: One.

Transmitters: 3.

Low power repeater: One.

Satellite earth station: One.

Direct broadcasting satellite: Planned.

Cable television service: One system in operation serving 7,000 subscribers.

Paraguay

(625-line standards, System N)
Color: PAL System

Sets in use: 150,000 black & white; 200,000 color

ASUNCION—Television Cerro Cora S.A., Canal 9, Av. Carlos A. Lopez 572, Asuncion, Paraguay. Tel. 8422/27. Telex: 370PY. Ch. 9 (V-187.25, A-191.75). ERP 60 kw. TV tape recording facilities. Started Sept. 29, 1965.

Personnel: Dr. Carlos Morinigo Delgado, president; Ricardo Sanchez Abdo, general manager; Jorge Morinigo Escalante, commercial manager; Silvio Martinez, production manager; Lisandro Sanchez, controller; Francisco J. Ordiz, sales manager; Aproniano Martinez, chief engineer; Miguel Angel Rodriguez, program manager; Alberto Herrera, operations manager; Hector Velazquez, press manager.

Hours of operation: 11:30-00:30, daily; 08:00-00:30, Sat.-Sun.

Transmitter: One.

ASUNCION—Teledifusora Paraguaya S.A., 8 e/2 y 3 Lambare, Asuncion, Paraguay. Tel. 32823/24, 25. Telex: 5109PY. Ch. 13, ERP 30 kw.

Personnel: Nestor Lopez Moreira, director.

Transmitter: One.

ENCARNACION—Televsora Itapua S.A., Canal 7, Av. Gral. Irrazabal & 25 de Mayo, Encarnacion, Paraguay. Tel. 071-4450, 071-4560. Ch. 7 (V-175.25, A-179.75). ERP 50 kw. TV tape recording facilities. Started Nov. 3, 1976.

Personnel: Jorge Mateo Granada, general manager; Hector Granada, chief, press; Nidia Navarro, controller; Aproniano Martinez, engineer.

Hours of operation: 17:00-00:03, daily; 08:00-00:30, Sat.-Sun.

Transmitter: One.

CIUDAD PRESIDENTE STROESSNER—Televsora Del Este S.A. Area 5, Itaipu-Ciudad Pte. Stroessner-Alto Parana. Tel. 061-8859. Ch. 8, ERP 50 kw. TV tape recording facilities. Started Dec. 24, 1979.

Personnel: Amancio Villalba Vera, general manager; Oscar Escobar, press manager.

Hours of operation: 17:00-00:00, daily; 08:00-00:30, Sat.-Sun.

Network: One.

Transmitters: 4.

Low power repeaters: 2.

Peru

(525-line standards, System M)
Color: NTSC System

Sets in use: 2,431,500

AREQUIPA—Radio Continental TV S.A. (Commercial), Avenida Independencia No. 56, Box 856, Arequipa. Tel. 232020. Ch. 6. Transmitter 8 kw. Low power repeaters: 10. TV tape recording facilities.

Personnel: J. Antonio Umberto Delgado, general manager; Jose Linares Bezold, program manager; Dante Simoni, chief engineer; Fernando Ruiz de Somo-curcio, regional manager; Alejandro Umberto B., sales manager.

Hours of operation: Average 17 hours daily.

Rates: Peak one hour, 2,110,640; peak 30 sec., 256,967 (Peruvian Sol).

Program: One.

Transmitter: One.

Repeaters: 16.

Satellite earth station: Planned.

LIMA—OAD-TV, Ministry of Education (Govt., educational-cultural, non-commercial), Ministerio de Educacion Publica Direccion de Cultura, Lima. Tel. 275737. Ch. 7. Transmitter 100 watts, ERP 150 watts. Started Jan. 1958.

Personnel: R. Garrido M., director general; A. E. Mousalve, director of engineering.

Program: One.

Transmitter: One.

Note: Recent information not available.

LIMA—OAX44-TV, Compania Peruana de Radiodifusion S.A. (Commercial), Esquina Montero Rosas y Merino Carranza 1099, Santa Beatriz, Lima. Tel. 728985. Ch. 4. Transmitter 3 kw, ERP 6 kw. Started Dec. 1958.

Programs: 5.

Transmitter: One.

Repeaters: 72.

Rates (Sept. 1985): 30 sec., 500 (U.S. dollars).

Satellite earth stations: 2 in operation.

LIMA—OAY4A-TV, Panamericana Television S.A. (Commercial), Av. Arequipa 1110, Lima 1, Peru. Tel. 718920. Ch. 5. Transmitter 60 kw, ERP 257 kw. TV tape recording facilities.

Personnel: Eduardo Bruce Montes de Oca, general manager; Miguel Villa Gutierrez, technical manager; Alfredo Marcillo, sales manager.

Program: One.

Transmitters: 12.

Repeaters: 80.

Rates (Sept. 1985): 1,015 (U.S. dollars).

B-272

Philippines

(525-line standards, System M)
Color: NTSC System

Sets in use: 3,510,504 black & white; 487,570 color

Intercontinental Broadcasting Corp., Capitol Hills, Diliman, Quezon City (Commercial). Tel. 97-61-37, 97-65-65. Key station: Ch. 13. Transmitter 25 kw. Started Feb. 1, 1975.

Personnel: Jose T. Jalandoni, gen. mgr.; Connie Lao, administrative director; Tex B. Panganiban, sales mgr.; Tony Llenes, production mgr.; Francisco Villanueva Jr., provincial network mgr.; Francisco Evangelista, merchandising mgr.; Pedro Seraspe, engineering mgr.; Eduardo Ransa, news & public affairs mgr.; Honorio Guman-gan, finance mgr.

Hours of operation: 09:00-16:00 (GMT).

Rates: Peak 30 sec.: 7,500 (Pesos).

Network: One.

Transmitters: 8.

Low power repeaters: 25.

Republic Broadcasting System Inc., GMA Radio-Television Arts (Commercial), EDSA, Diliman, Quezon City, Metro Manila, Philippines. Ch. 7. Tel. 99-50-41. Telex: 63467 GMARTS PN.

Personnel: Menardo R. Jimenez, president & chief executive officer; Graciano P. Gozun, senior vice president, finance; Marcos A. Elizan, senior vice president, engineering; Tina M. Palma, senior vice president, news & public affairs; Antonio D. Seva, senior vice president, media affairs & public relations; Reynaldo D. Trinidad, senior vice president, operations; Federico N. Tandingan Jr., senior vice president, personnel & administration; Antonio Barreiro, executive vice president, GMA marketing & productions.

Rates: Peak 30 sec., 10,600 (Pesos).

Network: One.

Transmitters: 3.

Low power repeaters: 12.

Direct broadcasting satellite: Planned, estimated completion 1992.

Radio Philippines Network Inc., Broadcast City, Capitol Hills, Diliman, Quezon City (Commercial). Tel. 977661-66. Telex: 63886 KAY-BEE PN. Three major networks. Color TV tape recording facilities. Satellite coordinating center.

Personnel: Paul T. Panares, pres. & gen. mgr.; Antonio Soriano, engineering mgr.; Frankie Abao Jr., news mgr.; Casey Francisco, asst. general mgr., programming; Wilma Galvante, production mgr.; Eduardo G. Fernandez, asst. gen. mgr., TV operations; Chito C. Arceo, asst. gen. mgr., TV sales; Rino M. Basilio, gen. mgr., radio.

Radio Philippines Network Inc. (see Kanlaon Broadcasting System above).

Key station: Ch. 9. Transmitter 25 kw, ERP 350 kw.

Hours of operation: 9 a.m.-midnight.

Rates: Peak 30 sec. rate: 14,500 (Pesos).

Network: One.

Transmitters: 7.

Low power translators: 20.

Maharlika Broadcasting System (MBS), Broadcast Plaza, Bohol Ave., Quezon City (Commercial). Tel. 977667. Telex: 7404.

Personnel: Ronnie Nathanielsz, broadcast network mgr.; Rene Dalogdog, director, operations; Ed Finlan, director, public affairs; Tony Leduna, chief of engineering.

Transmitter: One.

Satellite earth station: One in operation.

BACOLOD CITY—DYAF-TV, Catholic Welfare Organization, 2307 Pedro Gil, Santa Ana, Manila. Tel. 58-48-28. Ch. 10. Transmitter 5 kw. Started Oct. 4, 1974.

Personnel: Fr. Jose A. Rodrigalvarez, station mgr.; Jean C. Camarista, sales, traffic & program mgr.; Abraham Habaradas, chief engineer.

Rates: Peak one hour, 5000.00; spot 60 sec., 200.00, peak 30 sec., 72.00 (local); spot 60 sec., 3000.00, peak 30 sec., 7800.00 (national) (Pesos).

Transmitter: One.

DAVAO CITY—DXSS-TV, Southern Broadcasting Network, 3881 E. Vallejo St., Santol Sta. Mesa, Metro Manila. Tel. 61-24-49. DXSS TV-7, Davao (Commercial), Pacquing & Sons Bldg., McArthur Hwy., Bangkal, Davao City, Philippines. Tel. 8733, 8142. Transmitter 1 kw, ERP 20 kw. Started Oct. 1975.

Hours of operation: 9 a.m.-midnight.

Rates: 30 sec., 500; one hour, 5,350 (Pesos).

Transmitter: One.

ZAMBOANGA CITY—DXLL-TV, Zamboanga TV Corp., Pioneer 3 Zamboanga, Campaner St., Zamboanga City, 7801. Tel. 22-07. Manila sales office: Room 305, Margarita Bldg., J. P. Rizal Cor., Cardona St., Makati Metro Manila. Tel. 88-24-70. Ch. 3. Transmitter 2.5 kw, ERP 3 kw. Started Sept. 1974. Affiliated with Republic Broadcasting System, GMA, Channel 7, Manila.

Personnel: Armando A. Lopez, president & general manager; Felipe M. Rama Jr., vice president for sales & Manila manager; Max Enriquez Jr., station manager; Andy Navarro, chief engineer.

Hours of operation: 11:00 a.m.-11:30 p.m.

Rates: Peak hour: 12,000.00; peak 30 sec. rate: 420.00; 60 sec., 700.00; 30 sec., 350.00 (national prime time); 60 sec., 420.00; 30 sec., 210.00 (national non-prime); local rates: 60% of national rates (Pesos).

Transmitter: One.

ZAMBOANGA CITY—DXLA-TV, First United Broadcasting Corp., 2587 Taft Ave., Manila. Tel. 59-02-72. Ch. 9. Transmitter 1 kw. TV tape recording facilities. Started May 17, 1978.

Personnel: Basilio S. Apolinario II, station mgr.; Ric San Juan, sales mgr.; Val Matias, program mgr.; Rene Fernandez, production mgr.; Wilfrido Bernardo, chief engineer.

Hours of operation: 03:00-05:00 & 09:00-16:00 (GMT).

Transmitter: One.

Satellite earth stations: 12 in operation.

Cable television service: 5 systems in operation; serving approximately 80,000 subscribers.

Direct broadcasting satellite: Planned.

Note: See also American Forces stations.

Poland

(625-line standards, Systems D & K)
Color: SECAM System

Sets in use: 9,691,075

Polskie Radio 1 Telewizja (Govt.), TVP P-35, 00-950, Warsaw, Poland. Tel. 47-85-01. Telex: 815331 rtv PL.

Personnel: Januoz Roszkowski, president; Wladyslaw Korczak, deputy president, television; Jozef Krolkowski, deputy president, radio; Serguisa Mikulicz, director, international relations; Wladyslaw Dluski, deputy director, international relations.

Rates: Peak hour: 18,000,000; peak 30 sec., 150,000 (Zloties).

Networks: 2.

Transmitters: 82.

Low Power Repeaters: 167.

Satellite earth stations: Transmit/receive, 2 in operation; receive only, 2 in operation.

Direct broadcasting satellite: Planned.

Portugal

(625-line standards, Systems B & G)
Color: PAL System

Sets in use: 1,406,219 black & white; 223,250 color

Radiotelevisao Portuguesa E. P. (Govt., commercial), Av. 5 de Outubro 197, 1094 Lisboa Codex. Tel. 73-17-74. Mailing address: Apartado 2934, Lisboa. Cable: TELVISAO LISBOA. Telex: 14527 (external relations & general matters); 12102 CTP (technical matters); 12858 (news). General Management, Direction of Programs & External Relations Division: Av. 5 de Outubro 197, 1094 Lisboa Codex.

Personnel: Dr. J. M. Coelho Ribeiro, chairman; Dr. A. Pinho Cardao, Dr. P. de Vasconcelos, Dr. A. Freitas da Cruz & Dr. A. Bras Teixeira, board members; C. Pinto Coelho, program director; J. E. Moniz, information director; Dr. Vieira Machado, secretary general; V. E. Teves, director, external relations; Maria Manuela Furtado, head, international relations.

Radiotelevisao Comercial, RTC, 17 Av. Fontes Pereira de Mello, Lisbon, holds exclusive contract for commercial TV advertising on RTP.

Hours of operation: First Program 09:00-24:00, daily. Second Program 13:15-24:00, daily, 09:00-24:00, Sun.

Rates: First Channel (peak)—Spot 60 sec., 1,455,000; 30 sec., 1,060,000; 15 sec., 665,000; 6 sec., 310,000. Second Channel—Spot 60 sec., 670,000; 30 sec., 490,000; 15 sec., 305,000; 8 sec., 170,000 (Escudos).

Programs: 2.

Transmitters: 41.

Low power repeaters: 34.

Satellite earth stations: Transmit/receive, 4 in operation (3 Intelsat, 1 Eutelsat); receive only, 5 in operation (3 Intelsat, 2 Eutelsat).

Azores: Barrosa, Ch. 7. Transmitter 10 kw. Sta. Barbara, Ch. 9. Transmitter 5 kw.

Program: One.

Transmitters: 6.

Low power repeaters: 4.

Madeira: Pico do Silva, Ch. 5. Transmitter 2 kw.

Program: One.

Transmitters: 5.

Low power repeaters: 10.

Direct broadcasting satellite: Planned.

Qatar

(625-line standards, Systems B & G)
Color: PAL System

Sets in use: 50,000 black & white; 250,000 color

DOHA—Qatar Television & Broadcasting Service (Govt.), Ministry of Information, P.O. Box 1836, Doha, Qatar. Second Address: P.O. Box 1944, Doha, Qatar. Tel. 831333 (Asst. Undersecretary, Ministry of Information); 831443 (Director of Television); 864575 (Director of Broadcasting); 864418 (Director of Engineering). Cable: TELEVISION DOHA. Telex: 4040 TVDH. Doha, Ch. E-9 (V-203.25, A-208.75). Transmitter 2 x 5 kw, ERP 200 kw. Jamiliya, Ch. E-11 (V-217.25, A-222.75). Transmitter 2 x 5 kw, ERP 600 kw. Doha, Ch. E-37. Transmitter 2 x 20 kw, ERP 695 kw. Jamiliya, Ch. E-49 (V-695.25, A-700.75). ERP 1170 kw. TV tape recording facilities. Started Aug. 1970.

Personnel: Issa Ghanim Al-Kowari, Minister of Information; Mohammad Abdul Rahman Al-Kuleifi, Undersecretary, Ministry of Information; Shaheen Abdul Rahman Al-Kawari, assistant undersecretary, Ministry of Information; Abdul Rahman Saif Al-Middadi, director of broadcasting; Mane-Ai Hajiri, director of television; Hussein Abdullah Jaffer, head of engineering; Shaheen Abdul Rahman Al-Kawari, director of engineering; Rashid Mohammed Al-Noaimi, director of administration & finance.

Hours of operation: 3 p.m.-midnight, Sat.-Thurs.; 9 a.m.-noon & 1 p.m.-midnight, Fri. (local time).

Rates: Peak 30 sec., 1,750 (Riyals).

Programs: 2.

Transmitters: 4.

Low power repeaters: 5.

Satellite earth station: Transmit/receive, 3 in operation.

1989 Edition

Reunion

(625-line standards, System K)
Color: SECAM System

Sets in use: See RFO, France

ST. DENIS DE LA REUNION—RFO, BP 309, 97309, St. Denis de la Reunion. Tel. 21 34 56 (Govt., non-commercial). Ch. 22. Transmitter 25 watts. Network 1 started Dec. 1964. Network 2 started 1983.

Personnel: Jean-Pierre Lannes, manager.

Networks: 2.

Transmitters: 5 (Network 1); 2 (Network 2).

Repeaters: 14 (Network 1).

Romania

(625-line standards, System D)
Color: SECAM System

Sets in use: 3,912,000

Radioteleviziunea Romana (Govt., commercial), Calea Dorobantilor 191, P.O. Box 63-1200, 79757 Bucharest, Socialist Republic of Romania. Tel. 33-47-10. & 79-32-90. Telex: 11251.

Personnel: Constantin Petre, director general; Traian Puscasu & Vasile Mihai, deputy directors; Alexandru Jojea, sales manager; Mihai Lazar, director, international relations.

Hours of operation: 20:00-22:00, Mon.-Fri.; 13:30-15:00 & 19:00-23:30, Sat.; 11:30-15:00 & 19:00-22:00, Sun.

Rates: 60 sec. text, 700; 60 sec. text & music, 600 (Mon.-Fri.); 60 sec. text, 1,000; 60 sec. text & music, 850 (Sat. & holidays) (U.S. dollars).

Network: One.

Transmitters: 38.

Low power repeaters: 306.

St. Kitts

(525-line standards, System M)
Color: NTSC System

Sets in use: 2,000 black & white; 2,500 color

BASSETERRE—ZIZ Television (Govt., commercial), Springfield, P.O. Box 555, Basseterre, St. Kitts, West Indies. Tel. 2621. Ch. 5. Transmitter 5 kw, ERP 20 kw. TV tape recording facilities. Started Dec. 1972.

Personnel: Goldwin O. Caines, general manager; Francica Haynes, sales manager; Vincent A. F. Grey, chief engineer.

Hours of operation: 4 p.m.-12:30 a.m., daily.

Rates: Peak hour, 200; peak 30 sec., 100 (U.S. dollars).

Network: One.

Transmitter: One.

Low power repeaters: 3 in operation at Bayford's, Otley's & Nevis.

Cable television service: One system in operation serving 1,500 subscribers.

St. Pierre & Miquelon

(625-line standards, System K)
Color: SECAM System

Sets in use: See RFO, France

SAINT PIERRE—RFO, BP 4227-97500, St. Pierre. Tel. 41.38.24. Ch. 8. Transmitter 50 watts. Started April 1967. Ch. 55. Transmitter 50 watts. Started Nov. 1985. Repeaters: Ch. 4 & Ch. 31, Cap a l'Aigle; Ch. 6 & Ch. 56, Miquelon Pointe du Cheval.

Personnel: Claude Hugot, chief of technical service.

Network: One.

Transmitter: 6.

Satellite earth stations: Transmit/receive, one in operation.

St. Vincent & The Grenadines

(525-line standards, System M)
Color: NTSC System

Sets in use: 15,000

SAINT VINCENT—St. Vincent & The Grenadines Broadcasting Corp. Ltd., SVG-TV, Box 617, Kingstown, St. Vincent, West Indies. Tel. 809-45-61078/61015.

Personnel: R. P. MacLeish, managing technical director.

Rates: Peak one hour, 300.00; peak 30 second, 30.00 (East Caribbean dollars).

Program: One.

Transmitter: One, ERP 500 w.

Repeaters: 6 in operation.

Samoa (American)

(525-line standards, System M)
Color: NTSC System

Sets in use: 1,000 black & white; 5,500 color

PAGO PAGO—KVZK-2 (Ch. 2), KVZK-4 (Ch. 4), KVZK-5 (Ch. 5), Office of Public Information, Govt. of American Samoa, Pago Pago 96799 (Govt., non-commercial). Tel. 633-4191.

Educational TV system. ERP 72 kw. Ch. 2, Ch. 4 & Ch. 5. TV tape recording facilities. Started Sept. 1964. Programming affiliates: ABC, CBS, CNN, NBC, PBS.

Personnel: Leo'o V. Ma'o, general manager; Nancy Satele, program manager; Peni Failautusi, production manager; Robert Blauvelt, chief engineer.

Hours of operation: Ch. 2—7:30 a.m.-11 p.m.; Ch. 4—7:30 a.m.-midnight; Ch. 5—6:00 a.m.-midnight.

Programs: 5.

Transmitters: 3.

Low power repeaters: 3 in operation; 5 planned.

Satellite earth station: Receive only, one in operation.

Saudi Arabia

(625-line standards, System B)
Color: SECAM & PAL Systems

Sets in use: 50,000 black & white; 1,500,000 color

Saudi Arabian Television, P.O. Box 570, Riyadh, Saudi Arabia (Govt., non-commercial). Tel. 4029710. Telex: 201030 SAUD TV SJ.

Personnel: Dr. Saleh Bin Nasser, assistant deputy minister of radio & television affairs; Mohammad Al-Fhaid, director general of programs & productions; Alaudeen A. Al-Askary, director general of technical affairs.

Hours of operation: 4:30 p.m.-12:30 a.m., Sat.-Wed.; 9 a.m.-1:30 a.m., Thurs.-Fri.

Network: One.

Television stations with production studios: 6.

Transmitting centers: 73.

Low power repeaters: 13.

DHAHRAN—HZ-22-TV. Aramco TV (non-commercial), Arabian American Oil Co., Box 5000, Dhahran, Saudi Arabia. Tel. 2015. Ch. E-3. Transmitter 6 kw, ERP 12 kw. TV tape recording facilities. Started Sept. 1957. Since 1970, English language film-chain & tape operation.

Transmitter: One.

Senegal

(625-line standards, System K)
Color: SECAM System

Sets in use: 40,000 black & white; 10,000 color

DAKAR—ORTS, Office de Radiodiffusion Television du Senegal (Govt., non-commercial), 58 Boulevard de la Republique, B.P. 1765, Dakar. Tel. 21-14-72. Ch. 7 (V-199.25, A-205.75). ERP 50 watts. Started Feb. 1965. TV tape recording facilities.

Personnel: Marcel Ndione, director general; Pathe Fall Dieye, director of television; Aboubacar Cherif, chief of personnel & acting secretary general.

Rates: Peak 30 sec., 225,000 (Communaute Financiere Africaine).

Program: One.

Transmitters: 2.

Low power repeater: One.

Seychelles

(625-line standards, System B)
Color: PAL System

Sets in use: 5,000 color

MAHE—Radio-Television Seychelles, Box 321, Union Vale, Victoria, Mahe. Ch. 2. Transmitter 2 x 500 watts. St. Louis, Ch. 7, ERP 6 kw; Anse Faure, Ch. 9, ERP 0.4 kw; Anse Soleil, Ch. 8, ERP 0.4 kw; La Misere, Ch. 5, ERP 0.4 kw; Danzil, Ch. 10, ERP 0.4 kw; Les Cannelles, Ch. 11, ERP 0.4 kw.

Personnel: J. Palmyre, director/chief engineer, radio & TV; C. Albert, assistant director.

International TV Directory

planning (TV); M. Hermitte, assistant director, production; D. Sinon, assistant director, operations; I. Afif, assistant director, news; R. Jumeau, assistant director, press.

Rates: Peak 30 sec., 500 (Seychelles Rupee).

Network: One.

Transmitters: 2.

Low power repeaters: 10.

Satellite earth station: Receive only, one in operation.

Sierra Leone

(625-line standards, System B)
Plans color: PAL System

Sets in use: 200,000 black & white; 10,000 color

FREETOWN (New England)—Sierra Leone Broadcasting Service (Govt., commercial), Private Mail Bag, Freetown, Sierra Leone. Tel. 40403, 40402. Ch. E-2 (V-48.25, A-53.75). Transmitter 100 watts, ERP 1 kw. Started April 1963. Ch. E-7 (V-189.25, A-194.75). Transmitter 10 kw, ERP 126 kw. Started Feb. 22, 1978.

Personnel: M. J. Tunis, director general; J. O. A. Campbell, director of program services; A. C. Ellis, director of engineering services; F. O. Greene, chief engineer, projects & development; B. A. Davies, acting controller of production services; F. B. Bundura, acting controller of engineering services; J. B. Shanu-Wilson, acting controller of film unit; Sama Lengor, acting head of programs.

Represented in U.S. by Pan American Broadcasting Co.

Hours of operation: 17:45-23:30 (GMT).

Rates: Spot 60 sec., 500.00; peak 30 sec., 250.00 (Leones).

Network: One.

Transmitters: 2.

Singapore

(625-line standards, System B)
Color: PAL System

Sets in use: 16,377 black & white; 500,300 color

SINGAPORE—Singapore Broadcasting Corporation, Statutory Board, Caldecott Hill, Andrew Rd., Singapore 1129. Postal address: Farrer Rd., P.O. Box 60, Singapore 9128, Republic of Singapore. Tel. 2560401. Ch. E-5 (Singapore I), Ch. E-8 (Singapore II) & Ch. E-12 (Singapore III). Transmitters 15 kw, ERP 120 kw. Started 1963. TV tape recording facilities. Programs are transmitted in 4 languages—English, Chinese (Mandarin), Malay and Tamil, generally neither channel having the same program or the same language at the same time. Programs are normally subtitled in yet another language.

Personnel: Yong Pung How, chairman; Cheng Tong Fatt, deputy chairman; Wong-Lee Siok Tin, general manager; Param Ajeet Singh Bal, assistant general manager, administration; Lim Eng Hal, assistant general manager, operations; Sebastian Tan, director, engineering; Raymon Huang, director, programs, radio; Maureen Liew, director of

programs, TV; Chandra Mohan, director, current affairs; Ujagar Singh, director, corporate & project planning; Ananda Perera, director, news; Lim Heng Tow, head, public relations; Sandra Buenaventura, head, program acquisition & scheduling; Paul Seow, head, training.

Hours of operation: Ch. 5, 15:00-24:30, Mon.-Fri.; 13:00-01:40, Sat.; 09:00-24:30, Sun. & Holidays. Ch. 8, 18:00-24:00, Mon.-Fri.; 15:00-24:00, Sun. & Holidays; Ch. 12, 20:00-23:45, Mon.-Sun. ETV—08:20-11:00 approx. & 14:00-16:40 approx., Mon.-Fri. (Singapore Time)

Rates: Peak hour, 25,380 (Chinese program sponsored); 20,670 (English programs sponsored); peak 30 sec., 3,384 (Chinese); 2,756 (English) (Singapore Dollars).

Programs: 3.

Transmitters: 6.

Satellite earth stations: Transmit/receive, 2 in operation.

Somali Democratic Republic

MOGADISHU—Ministry of Information & National Guidance plans two transmitters, 100 watts & 500 watts.

Personnel: Ahmed Aii Askar, director of TV project; Mohamed Abdi Hassan, engineer.

South Africa

(625-line standards, System I)
Color: PAL System

Sets in use: 2,000,000

South African Broadcasting Corp. (Govt.-autonomous, commercial), P.O. Box 8606, Johannesburg 2000, South Africa. Tel. (011) 714-9111. Telex: 4-24116.

Personnel: J. A. Eksteen, director general; J. E. van Zyl, deputy director general, news; T. van Heerden, deputy director general, RTV2, RTV3 & TV4; C. Swanepoel, senior director, English & Afrikaans services; W. J. J. Harmse, deputy director general, finance; J. J. L. Hamman, senior director, news & external services.

Hours of operation: TV1, 58 hours weekly; TV2, 40 hours weekly; TV3, 40 hours weekly; TV4, 21 hours weekly. Offers four television services in seven languages over three channels.

Rates: Peak 30 sec., 9,500 (U.S. dollars).

Networks: 4.

Transmitters: 106.

Low power repeaters: 45.

Satellite earth stations: Transmit/receive, one in operation; receive only, 20 in operation.

South West Africa

(625-line standards, System I)
Color: PAL System

Sets in use: 29,300

South West African Broadcasting Corp., P.O. Box 321, Windhoek, South West Africa. Signalberg, Ch. 9 (V-215.25, A-221.25). ERP 20 kw. Windhoek, Ch. 6 (V-191.25, A-197.25). ERP 10 kw. Roessing, Ch. 10 (V-223.25, A-229.25) ERP 10 kw.

Personnel: Piet J. Venter, chairman; Anthonie P. van der Smit, chief director, programs & news; Pieter J. B. Coetzer, general manager, administrative services; Hans-Werner R. Matthaei, general manager, technical services.

Offers one television service in several languages over three channels.

Rates: Peak 30 sec., 855.00 (Rands).

Transmitters: 4.

Low power repeaters: 9.

Satellite earth stations: Transmit/receive, one planned; receive only, one in operation.

Direct broadcasting satellite: Planned.

Spain

(625-line standards, Systems B & G)
Color: PAL System

Sets in use: 5,400,000 black & white; 7,200,000 color

Radiotelevision Espanola (Govt., commercial), Centro de Produccion de Programas de Prado del Rey, Apartado de Correos 26002, Madrid 28024. Tel. 2-18-31-43. Telex: 27694.

Personnel: Pilar Miro, director general; H. Hernandez-Marques, secretary general; Jesus Picatoste, director of international relations; Jesus Martin, director of television; Angel Turron, financial director; Gabriel Barrasa, technical director.

Hours of operation: First program, 07:30-24:00, weekdays; 09:00-00:30, Sat.; 10:00-00:45, Sun. Second program, 19:00-24:00, weekdays; 15:30-24:00, Sat.; 15:30-24:00, Sun.

Rates: 20 sec. (film or video) 200,000-2,900,000 (Pesetas).

Production centers: Prado del Rey, Madrid; Sant Cugat & Hospitalet, Barcelona; Las Palmas, Canary Islands.

Regional centers: Bilbao, Valencia, Sevilla, Santiago, Oviedo, Pamplona, Tenerife, Zaragoza, Murcia, Palma de Mallorca, Toledo, Santander, Logrono, Baleares & Valladolid.

TV3 Televisio Catalana, Barcelona. Started Jan. 1983.

Personnel: Enrric Canals, director. Euskal Telebista, Basque Television, Durango. Josu Zubiaur, director.

Hours: 2 daily.

Networks: 2.

Transmitters: 103.

Low power repeaters: 1,123.

Sri Lanka

(625-line standards, System B)
Color: PAL System

Sets in use: 310,000 black & white; 190,000 color

COLOMBO—Sri Lanka Rupavahini Corp., Independence Square, Colombo. Ch. 5, Pidurutalagala, ERP 200 kw; Ch. 8, Kokawil, ERP 200 kw.

Personnel: Asela Navaratne, chairman; Dr. Anura Goonasekera, director general; Shirley Perera, deputy director general, commercial & news; Rukmin Wijemanne, deputy director general, engineering; Henry Jayasena, deputy director general, programs; Indrani Gunaratne, deputy director general, educational TV.

Rates: Peak hour, 16,600.00; peak 30 sec., 3,620.00 (Rupees).

Program: One.

Transmitters: 2.

Satellite earth station: One in operation.

COLOMBO—Independent Television Network Ltd., P.O. Box 5, Colombo 7, Ch. E-12. ERP 10 kw. Deniyaya, Ch. E-9. ERP 10 kw.

Personnel: O. T. L. Guruge, competent authority; Asoka Malimage, general manager; Ananda Wettasinghe, director, engineering; G. A. Wickremasinghe, director, administration.

Program: One.

Rates: Peak one hour, 9,600; peak 30 sec., 2,140 (Rupees).

Transmitters: 3 in operation; one planned.

Repeater: One.

Satellite earth station: Receive only, one in operation.

Sudan

(625-line standards, System B)

Sets in use: 90,000

OMDURMAN—Sudan Television Service (Govt., commercial), P.O. Box 1094, Omdurman, Sudan Democratic Republic. Tel. 52100 & 53538. Ch. E-5 (V-175.25, A-180.75). Transmitter 600 watts, ERP 2.4 kw. Started Nov. 1963.

Personnel: Dr. Ahmed El Zien Sogahyroun, director general; H. A. Rahman, technical director; A. A. Abbas, director, public relations; M. Tahir, program director.

Hours of operation: 6:30-11:30 p.m., daily.

Transmitter: One.

WAD MEDANI—Gazira TV Station, Ch. E-7 (V-189.25, A-194.75). Transmitter 10 kw, ERP 100 kw. Originates local programs. TV tape recording facilities.

Transmitter: One.

Note: Recent information not available.

Surinam

(525-line standards, System M)
Color: NTSC System

Sets in use: 10,000 black & white; 30,000 color

PARAMARIBO—STVS, Surinaamse Televisie Stichting (Govt., commercial), Cultuurtuinlaan, P.O. Box 535, Paramaribo. Tel. 73100, 73021, 73032. Ch. 8. Transmitter 1 kw, ERP 12.5 kw. TV tape recording facilities. Started Oct. 20, 1965.

Personnel: F. J. Pengel, director general; L. Fung Loy, sales manager; H. Kioe A Sen, production manager; S. Akkal, chief engineer.

Hours of operation: 18:00-23:00, Mon.-Fri.; 11:00-23:00, Sat.-Sun.

Rates (peak): Spot 60 sec., 155; 45 sec., 130; 30 sec., 110; 20 sec., 95; 10 sec., 75. Programs hour, 600; 30 min., 450; 15 min., 250 (Surinam Guilders).

Network: One.

Transmitter: One.

Low power repeaters: 6.

Satellite earth station: Receive only, one in operation.

Swaziland

(625-line standards, Systems B & G)
Color: PAL System

Sets in use: 2,805 black & white; 2,809 color

Swaziland Television Broadcasting Corp., P.O. Box A146, Hospital Hill, Mbabane. Tel. 43036/7. Telex: 2138 WD. Run jointly by Swaziland Broadcasting Service & Visionhire, South African subsidiary of a U.K. television rental company. Maurice Fry, chairman.

Personnel: W. D. Mummery, director & general manager; G. C. Hartry, head of engineering.

Rates: Peak 60 sec., 570; 30 sec., 275 (Lilangeni).

Network: One.

Transmitter: One.

Low power repeaters: 9.

Sweden

(625-line standards, Systems B & G)
Color: PAL System

Sets in use: 196,607 black & white; 3,095,519 color

Swedish Telecom Radio (S-12386 Farsta, Tel. 08/713 45 00) has the responsibility for the distribution of the programs produced by Sveriges Television & also has charge of the collection of receiver fees. TV programming is provided by Sveriges Television.

Ownership: Shares of Sveriges Radio AB (parent company) are allotted in fixed proportions: Major national organizations & associations, 60%; commercial & industrial interests, 20%; the press, 20%.

Sveriges Television AB (Swedish Television Co.), subsidiary of Sveriges Radio AB (Pub-

lic, non-commercial), Oxenstiernsgatan 26-34, 105 10 Stockholm. Tel. 46/8/784 00 00. Telex: 10000 SRCENT S. FAX: 46/8/784/15/00.

Personnel: Lennart Sandgren, chairman; Sam Nilsson, managing director; Ingvar Bengtsson, director, programs, SVT 1; Oloph Hansson, director, programs, SVT 2; Birgitta Boehlin, director of finance & administration; Sven Wahlstrom, director of personnel; Sven-Olof Ekholm, director of engineering; Sven Stromberg, controller, news & current affairs SVT 1; Lars Jacobsson, editor, news, SVT 1; Ewonne Winblad, controller, news programs, SVT 2; Ake Ivarsson, head, international relations.

Represented in U.S. by Britt Simonson, Swedish National Radio Co., 825 Third Ave., New York, NY 10022. Tel. 212-688-6872.

Hours of operation: 3:00 p.m.-11:30 p.m. Mon.-Fri.; 8:00 a.m.-11:30 p.m., Sat. & Sun. 9 additional hours per week of educational television.

TV tape recording facilities in Stockholm, Malmo, Goteborg, Vaxjo, Norrkoping, Falun, Orebro, Karlstad, Sundsvall, Umea & Lulea.

Swedish Educational Broadcasting Co. (Sveriges Utbildningsradio AB), subsidiary of Sveriges Radio AB, S-115 80 Stockholm. Tel. (08) 784 00 00 & 85 04 20.

Personnel: Britt Mogard, chairman; Boerje Dahlqvist, managing director; Rolf Svensson, head of programs; Tore Lyder, engineering; Christer Smedberg, information; Anders Benson, sales promotion; Eddie Levin, international relations.

Televised on Sveriges Television's Program 1: Mon.-Fri. 0830-about 1400; on Programs 1 & 2: Sat.-Sun. at variable hours; weekdays at certain evening hours.

Programs: 2.

Transmitters: 109.

Low power repeaters: 835.

Satellite earth stations: Transmit/receive, 2 in operation; receive only, 2 in operation.

Direct broadcasting satellite: Planned to be operational Dec. 1988.

Cable television service: Approximately 170 systems in operation serving 380,000 subscribers.

Switzerland

(625-line standards, Systems B & G)
Color: PAL System

Sets in use: 277,970 black & white; 2,038,443 color

Swiss Broadcasting Corp., Giacomettstrasse 3, CH-3000 Berne 15, Switzerland. Tel. 031-43-91-11. The SBC is a private, non-profit company organized as an association. Studios at Zurich, Geneva & Lugano produce programs in German, French & Italian & regular broadcasts in Romanch. Under terms of the Govt. license SBC directs program services (radio & television) & PTT is responsible for transmission operations. Annual license fees: SFrs. 184.8. Spot advertisements accepted for 23 min. on weekdays.

Personnel: Antonio Riva, director general; Ulrich Kuendig, director of radio & TV program services; Joe Wolf, press & public relations officer.

TV program service, German language, Fernseh DRS, Fernsehstrasse 1-4, CH-8052 Zurich. Tel. 01.305.66.11. Peter Schellenberg, TV program director.

Radio-television suisse romande, 6, Avenue de la Gare, CH-1001 Lausanne. Tel. 021.20 59 11. Jean-Jacques Demartines, regional radio-TV director. TV program service, French language, Quai Ernest Ansermet 20, CH-1211 Geneve 8. Tel. 022. 29 33 33. Guillaume Cheneviere, TV program director.

Radiotelevisione della Svizzera italiana, Casella postale, CH-6903 Lugano-Besso. Tel. 091.58 51 11. Marco Blaser, regional radio-TV director. TV program service, Italian language, Studio Televisione, Casella postale, CH-6911 Lugano-Comano. Dino Balestra, radio & TV program director.

Rates: 6 min., 186,186; 60 sec., 21,700; 30 sec., 13,580 (Swiss Francs).

Color test programs began April 1967, regular color programming Oct. 1, 1968. The Swiss TV network is comprised of 1332 transmitters & boosters; 1st channel, 470; 2nd channel, 431; 3rd channel, 431.

Programs: German, French, Italian & Romanch.

High power transmitters: 102.

Low power repeaters: 1,230.

Satellite earth stations: Transmit/receive, 3 in operation; receive only, 3 in operation.

Cable television pay TV service: 2 in operation serving 1,400,000 subscribers.

Syria

(625-line standards, System B)
Color: SECAM System

Sets in use: 1,000,000 black & white; 400,000 color

Syrian Arab Television—S.A.T.—(Govt., commercial), Directorate General of Broadcasting & Television, Omayad Square, Damascus. Tel. 720 700 through 720 709.

Personnel: Khoder Al-Shaar, director general; Abdul Kareem Ismael, director of broadcasting; Abdul Salam Hijab, director of television; Awatef Haffar, director of public relations; Dr. Michel Bara, director of engineering; Zuheir Bredli; director of administration & finance.

Advertising is contracted through the Arab Advertising Organization, 28 Moutanabbi St., P.O. Box 2842, Damascus. Tel. 225219. Cable: ARADOR.

Hours of operation: 18:00-24:00, daily except Fri.; 14:00-24:00, Fri.

Rates: Spot 60 sec., 2700; 45 sec., 2050; 20 sec., 1025; 15 sec., 825 (Syrian Pounds); 30 sec., 920 (U.S. dollars).

Networks: 2.

Transmitters: 16.

Low power repeaters: 15.

Satellite earth station: Transmit/receive, one in operation.

Tanzania

(625-line standards, System I)
Color: PAL System

Sets in use: 2,500 black & white; 15,000 color

ZANZIBAR—TVZ, S.M.Z. Department of Television (Govt., non-commercial), Karume House, P.O. Box 314, Zanzibar, Tanzania. Tel. 32816/32817 & 32753. Telex: 57200 TVZ TZ. Cable: TEVIZED. Ch. E-21. Transmitter 5 kw, ERP 40 kw for Unguja. Ch. E-9. Transmitter 5 kw, ERP 40 kw for Pemba. TV tape recording, facilities. Started Jan. 12, 1974.

Personnel: Abdullah Mwinyi Khamis, director general; Jaffar Suweid Kassingo, program manager; Mussa Ahmed Alawy, production manager; Abdulhamid Haji Dau, assistant production manager; Ibrahim Ali Suleiman, chief engineer; Abdullah Vuai Umbaya, assistant chief engineer; Rashid Suluhu Hassan, chief news editor; Yunus Yahya Shaame, office superintendent.

Hours of operation: 19:00-22:00, daily.

Network: One.

Transmitters: 2.

Low power repeater: One.

Satellite earth station: Receive only, one.

Thailand

(625-line standards, System B)
Color: PAL System

Sets in use: 2,286,400 black & white; 1,835,800 color

The Government Public Relations Department, Rajdamnern Ave., Bangkok 2. Tel. 2771162.

BANGKOK—HST-TV, Mass Communication Organization of Thailand, Asoke-Dindaeng Rd., Huay Kwang District, Bangkok 10310. Tel. 2450700. Ch. E-9 (625-line). Transmitter 20 kw, ERP 272 kw. TV tape recording facilities. Started June 24, 1955.

BANGKOK—HST-TV, The Bangkok Entertainment Co. Ltd. (under Mass Communication Organization of Thailand) New Petchburi Rd., Bangkok. Tel. 2539940. Ch. E-3 (625-line). Transmitter 50 kw, ERP 650 kw. Started March 26, 1970.

BANGKOK—HSA-TV, Army TV, Paholyothin Rd., Bangkok. Tel. 2710060-9. Ch. E-5 (625-line). Transmitter 20 kw, ERP 400 kw. Started January 25, 1958.

BANGKOK—HSB-TV, Army TV, operated by Bangkok Broadcasting & Television Co. Ltd., 998/1 Soi Sirimit, Paholyothin Road, Bangkok. Tel. 2781255. Ch. E-7 (625-line). Transmitter 20 kw, ERP 240 kw. Started 1967.

BANGKOK—The Government Public Relations Department TV, New Petchburi Rd., Bangkok. Tel. 3183330. Ch. E-11 (625-line). Transmitter 20 kw, ERP 418 kw. Started April 1, 1988.

KHONKAEN—HSSK-TV, TVT-4 (Govt., commercial), Government Public Relations Dept., Muang District, Khon Kaen Province. Ch. 4 (625-line). Transmitter 10 kw, ERP 125 kw. TV tape recording facilities. Started Feb. 1962.

International TV Directory

LAMPANG—HSLK-TV, TVT-8 (Govt., commercial). Government Public Relations Dept., Muang District, Lampang Province. Ch. 8 (625-line). Transmitter 10 kw, ERP 160 kw. TV tape recording facilities. Started March 1962.

PHITSANULOK—TVT-7 (Govt., commercial). Government Public Relations Dept., Muang District, Phitsanulok Province. Ch. E-7 (625-line). Transmitter 10 kw, ERP 100 kw.

SONGKHLA—HSBK-TV, TVT-10 (Govt., commercial). Government Public Relations Dept., Hadayai District, Songkhla Province. Ch. E-10 (625-line). Transmitter 10 kw, ERP 120 kw. TV tape recording facilities. Started May 1962.

SURAT THANI—HSS-TV, TVT (Govt., commercial). Government Public Relations Dept., Muang District, Surat Thani Province. Ch. E-7 (625-line). Transmitter 10 kw, ERP 100 kw.

UBON RATCHATHANI—TVT-4 (Govt., commercial). Government Public Relations Dept. TV, Muang District, Ubon Ratchathani Province. Ch. E-4. Transmitter 10 kw, ERP 100 kw.

Hours of operation for all stations: 16:00-24:00, weekdays; 8:00-24:00, weekends & public holidays.

Rates: Peak 30 sec., 45,500.

Networks: 5.

Transmitters: 51.

Low power repeaters: 24 in operation.

Satellite earth stations: Transmit/receive, one in operation; receive only, 19 in operation.

Togo

(625-line standards, System K)
Color: SECAM System

Sets in use: 180,000

Radiodiffusion Television de la Nouvelle Marche, B.P. 3286, Lome, Togo.

Personnel: Koffi Panou, director; Koffi V. Eho, program manager; Kokou Soumsa, technical director; Badjibassa G. Babaka, Ekue Adade & Kouessan Yovodevi, information managers; Ayicoe Ghan d'Almeida, public relations; Koffi Hantz, production manager; Apeto Aabolekame, chief of exploitation sub-division.

LOME—Ch. 8. Transmitter 2x100 watts, ERP 1.6 kw. Started 1973.

MOUNT AGOU—Ch. 6. Transmitter 10 kw, ERP 607 kw. Started 1975.

ALEDJO-KADARA—Ch. 8. Transmitter 10 kw, ERP 598 kw. Started 1977.

BADOU—Ch. 6. Transmitter 2x5 watts. Started 1984.

Network: One.

Transmitters: 3.

Low power repeater: One.

Satellite earth stations: Transmit/receive, one in operation; receive only, one in operation.

B-276

Trinidad and Tobago

(525-line standards, System M)
Color: NTSC System

**Sets in use: 84,000 black & white;
235,000 color**

PORT OF SPAIN—Trinidad & Tobago TV Co. Ltd. (Commercial), Television House, 11a Maraval Road, P.O. Box 665, Port-of-Spain, Trinidad, W. I. Tel. 62-24141-24143/62-30966-30967. Telex: 22664 TTTV WG. Fax: 622-0344. Ownership: Trinidad & Tobago Govt. Ch. 2 & 13. Started 1962. Ch. 9 & 14. Started Oct. 1983.

Personnel: Grenfell Kissoon, general manager; Lloyd Rochard, sales manager; Ingrid Isaac, chief accountant; Bernard Pantin, program manager; Dayanand Dhani, chief engineer.

Hours of operation: Ch. 2 & 13, 125 hours per week; Ch. 9 & 14, 30 hours per week.

Rates: Peak 60 sec. 600; peak 30 sec., 335 (U.S. dollars).

Networks: 2.

Transmitters: 4.

Low power repeaters: 2.

Satellite earth station: Receive only, one in operation. Owned & operated by the Trinidad & Tobago Television Co. Ltd.; Scientific-Atlanta, 11-meter.

Tunisia

(625-line standards, System B)
Color: SECAM & PAL Systems

Sets in use: 400,000

Radiodiffusion Television Tunisienne (Govt.), 71, Avenue de la Liberté, Tunis. Tel. 287 300. Telex: Radio 14365TN; 14960TN.

Personnel: Abdelaziz Kacem, director general; Abdelkader Marzouki, TV manager; Riyadh Marzouki, radio manager; Salwa Abdelkafi, film buyer; Mohsen Bouderbala, production manager; Latifa Zouhir, international relations manager.

Networks: 2.

First Network high power transmitters: 9.

Second Network high power transmitters: 9.

First Network low power repeaters: 10.

Second Network low power repeaters: 7.

Satellite earth stations: Transmit/receive, 2 in operation

Turkey

(625-line standards, Systems B & G)
Color: PAL System

**Sets in use: 5,857,000 black & white;
3,661,000 color**

TRT, Turkish Radio-Television Corp. (Public Corp.), General Directorate, Nevzat Tandogan Caddesi 2, Kavaklidere, Ankara. International relations—Paris Cad 15, Kavaklidere, Ankara. Tel. 281647. Telex: 43164. TV tape recording facilities.

Personnel: Cem Duna, director general; Kanan Yomrali deputy director general, programming; Yalcin Ertem, deputy director general, engineering; Danyal Gurdal, deputy director general, administration; Nejat Subasi, secretary general & director of international relations; Remzi Bukirci, chief legal advisor; Baris Hizal, chief engineer, international transmissions; Ali Kirca, head of news department; Ulku Angili, director of TV news; Faruk Bayhan, director of foreign sources & program planning dept.; Sedat Orsel, director, sales dept.; Serpil Akillioglu, head of TV department; Teoman Ertan, deputy head of TV; Sabahattin Alpdogan, director of Ankara TV; Mustafa Garceker, director of Istanbul TV; Salih Kurt, director of Izmir TV.

Hours of operation: TV-1, 8:00-10:00, 15:00-24:00, weekdays; 10:00-1:30, Sat.; 10:00-24:00, Sun. (local time). TV-2, 19:00-24:00, Mon.-Fri.; 14:00-24:00, Sat.-Sun.

Programs: 2.

High power transmitters: 43.

Low power repeaters: 683.

Satellite earth stations: Transmit/receive, one in operation; receive only, one in operation.

Uganda

(625-line standards, System B)
Color: PAL System

Sets in use: 70,000

KAMPALA—Uganda Television (Govt., commercial), P.O. Box 4260, Kampala. Tel. Kampala 254461-5. Telex: 61084 KNOWLEDGE; 61188 UNA. Ch. E-5. ERP 60 kw. TV tape recording facilities. Started Oct. 1963.

Personnel: J. A. Dean, director of television; P. Kane, controller of programs; J. Obbo, controller of engineering; G. Alele, chief news editor; D. Nasimolo, projects manager; I. Karutunda, commercial manager; D. Kyazze, head of presentation.

Hours of operation: 18:00-23:00, Mon.-Fri.; 17:00-24:00, Sat.-Sun. One hour educational morning & afternoon, Tues.-Fri. Advertising announcements are sold by: Publicity Services Ltd., 13 Portal Ave., P.O. Box 2581, Kampala. Advertising Corp. (Uganda) Ltd., 3 Harcourt Ave., P.O. Box 3139, Kampala. Skyline Advertising (Uganda) Ltd., P.O. Box 2921, Kampala, Uganda.

Rates: Spot 60 sec., 200; 30 sec., 120; 15 sec., 80; 7 sec., 60. Program hour, 1,000; 30 min., 600; 15 min., 400 (Shillings).

Program: One.

Transmitters: 6.

Satellite earth station: In operation.

United Arab Emirates

(625-line standards, System B & G)
Color: PAL System

Sets in use: 350 black & white; 145,000 color

ABU DHABI—United Arab Emirates Television (UAE), Ministry of Information & Culture (Government, commercial), Govt. of U.A.E.—Abu Dhabi, Arabian Gulf, Airport Rd., Box 637, Abu Dhabi. Tel.: 461400/461222.

Personnel: Ahmad Mousa Al-Hamly, director general; Ali Obaid, deputy director general; Fauzi Saleh, technical advisor.

Hours of operation: Channel 1, 06:00-10:00, 12:00-20:30; Channel 2, 14:00-20:30 (GMT).

Rates: Peak one hour, 5,300; 30 sec., 2,650 (Dirham).

Networks: 2.

Transmitters: 12.

Low power repeaters: 4.

Satellite earth stations: Transmit/receive, 4 in operation; receive only, 4 in operation.

DUBAI—UAE Radio & Television Dubai (Govt., commercial), P.O. Box 1695, Dubai, United Arab Emirates. Tel. 370255/370457. Telex: 45605 DRCTVEM-48386 DIGEN EM-47115 TVE NG EM. TV tape recording facilities.

Personnel: H. H. Shaikh Hasher Maktoum, director of information; Riyad Shuaibi, information advisor to Govt. of Dubai; Abdul Ghaffour Sayyed Ibrahim, director general; Hassan Ahmed, controller general, radio; Ahmed Najeeb, controller of engineering; Nasib Bitar, programs controller, TV.

Hours of operation: Arabic, 66 hours weekly; English, Ch. 33, 50 hours weekly.

Rates: Peak 30 sec., 2,550 (U.S. dollars).

Networks: 2.

Transmitters: 6.

United Kingdom

(625-line standards, System I)
Color: PAL System

**Sets in use: 2,679,396 black & white;
16,025,336 color**

British Broadcasting Corp. (Public service; non-commercial), Broadcasting House, Portland Place, London W1A 1AA. Tel. 01-580-4468. For complete details see listing at end of International TV Directory. BBC transmits programs on 625-line UHF with PAL color: BBC-1 & BBC-2 from a total of 51 main high power & 839 low power relay stations. New UHF stations are being opened at the rate of 50 per year.

Personnel: Marmaduke Hussey, chairman of the board of governors; Lord J. P. Barnett, vice chairman; Michael Checkland, director general; John Birt, deputy director general.

Networks: 2.

High power transmitters: 100.

Low power repeaters: 1,673.

Satellite earth station: One (mobile).

Direct broadcasting satellite: Planned, estimated completion 1989.

Independent Broadcasting Authority (Commercial), 70 Brompton Road, London SW3 1EY. Tel. 01-5847011. For complete details, including independent program contractors, see listings at end of International TV Directory.

TV & Cable Factbook No. 57

Transmitters: 51.

Repeaters: 650.

Uruguay

(525-line standards, System B)
Color: PAL System

Sets in use: 350,000

ARTIGAS—Canal 3 TV Artigas (Commercial), Avenida Lecueder No. 291, Artigas. Tel. 261 & 514. Ch. 3. Transmitter 150 watts. Started June 1967.

Personnel: Enio dos Santos, director general; Ana Alvez, sales manager; Ely dos Santos, program manager; Emir dos Santos, film buyer; Washington Suarez, production manager; Luis Nicolini, chief engineer.

Transmitter: One.

BELLA UNION-ARTIGAS—Telediez (Commercial), Calle General Rivera, Bella Union, Artigas. Tel. 22. Ch. 10. Started Aug. 1976.

Personnel: Carlos A. Gelpi, general manager; Luis Garcia Da Rosa, accountant administrator.

Transmitter: One.

CERRO VERDUN—Canal 13 TV, Treinta y Tres 632, Minas, Dept. de Lavalleja. Ch. 13.

Personnel: Carlos Falco & Eduardo Falco.

Transmitter: One.

COLONIA—Canal 3 Colonia (Commercial), Washington Barbot 172, Colonia. Tel. 937. Ch. 3. Transmitter 600 watts. Started Oct. 1971. TV tape recording facilities.

Personnel: Maria Dolores Gonzalez de Gonzalez Moreno, director general; Heber Frupp, operations manager.

Hours of operation: 18:30-0:30.

Transmitter: One.

FRAY BENTOS—Rio Uruguay Television Canal 12 (Commercial), Cno. Vecinal entre Av. Battle y Ordonez y Ejido, Fray Bentos, Dept. de Rio Negro. Tel. 48. Ch. 12. Affiliated with Monte Carlo Television, Ch. 4, Montevideo. Started May 1966.

Personnel: Jorge Gonzalez, operations manager.

Network: One.

Transmitter: One.

MALDONADO—Canal 9 del Este (Commercial), Punta Ballena, Dept. de Maldonado. Tel. 24433. Montevideo office: Lorenzo Carnelli 1234. Tel. 49.36.66. Ch. 9. Started Jan. 1968.

Personnel: Matias Scherschener, general manager.

Transmitter: One.

MELD—Melo TV, Street Montevideo 723, Melo, Dept. de Cerro Largo. Ch. 12. Started June 1970.

Personnel: Ruben D. Lucas.

Transmitter: One.

MONTEVIDEO—SAETA, Sociedad Anonima de Emisoras de Television y Anexos (Com-

mercial), Lorenzo Carnelli 1234, Montevideo. Tel. 40.21.20, 40.21.29, 4.66.74. Ch. 10 (V-193, A-197). Transmitter 2.5 kw, ERP 94 kw. TV tape recording facilities. Started Dec. 1956.

Personnel: Raul Fontaina, president; Jorge de Feo, general manager.

Hours of operation: 5:45 p.m.-0:15.

Network: One.

Transmitter: One.

MONTEVIDEO—SAETA, Sociedad Anonima de Emisoras de Tele-2253, Montevideo. Tel. 2.45.91/3-20.08.05/6. Ch. 4. Transmitter 2.5 kw, ERP 22 kw. Started April 1961.

Personnel: Hugo Romay Salvo, general manager; Pedro Mino, accountant-administrator; Angel Cocchi, director of program & production departments; Miguel Muses, sales manager; Jose Luis Soler, engineer, chief of technical department.

Hours of operation: 05:30 p.m.-01:00 a.m.

Transmitter: One.

MONTEVIDEO—Televisora Larranaga S.A. Teledoce (Commercial), Enriqueta Compte y Rique 1276, Montevideo. Tel. 2 58 56. Ch. 12. Transmitter 3 kw, ERP 40 kw. Started May 1962.

Personnel: Horacio Scheck, gen. mgr.; Ruben Rodriguez, commercial manager; Mario Giampietro, chief engineer.

Hours of operation: 5:45 p.m.-12:00.

Transmitter: One.

MONTEVIDEO—SODRE, Servicio Oficial de Difusion Radioelectrica (Govt., commercial), Street Colorado No. 2362. Ch. 5. Transmitter 5 kw, ERP 32.5 kw. Started April 1963.

Hours of operation: 6 a.m.-0:30.

Transmitter: One.

PAYSANDU—Rio de los Pajaros TV Canal 3 de Paysandu (Commercial). Ch. 3. ERP 75 watts. Started June 1968.

Personnel: Arturo A. Davison & Irmgard Z. De Stepanian.

Transmitter: One.

PUNTA DEL ESTE—Canal 11, Cartegrii Country Club, Punta del Este, Dept. de Maldonado. Ch. 11. ERP 1 kw. Started June 1974.

Personnel: Daniel Romay Salvo; Nelson Martinez, operations manager.

Transmitter: One.

RIVERA—Tevediez Canal 10 (Commercial), Sala 9 de Galeria Legiani, Rivera. Tel. 3405. Ch. 10. Started May 1968.

Personnel: Ariel Pereira, Clodomiro De Artega & Juan I. Paiva.

Transmitter: One.

ROCHA—Tele-Rocha (Commercial), O. de los Santos 105. Tel. 515. Montevideo office: Lorenzo Carnelli 1234. Tel. 49.36.66. Ch. 7.

Personnel: Matias Scherschener, general manager; Francisco Elices, chief engineer.

Hours of operation: 19:00-23:30.

Transmitter: One.

RDSARIO—Rosario Television (Commercial), Rosario Dept., Colonia. Tel. 488. Montevideo office: Paraguay 2253, Montevideo. Tel. 2.45.91/3-20.08.05/6. Ch. 8. Started Sept. 1970.

Personnel: Braulio Airaldo, operations manager.

Transmitter: One.

SALTO—Televisora Salto Grande Canal 8 (Commercial), Viera 1280, Dept. de Salto. Tel. 2468. Ch. 8. Started June 1970.

Personnel: Carlos A. Gelpi.

Transmitter: One.

TACUAREMBO—Televisora Tacuarembó (Commercial), Street 18 de Julio, No. 244, Tacuarembó. Tel. (0632)2950. Ch. 7. Started June 1967.

Personnel: Luis S. Dini Boggia, owner.

Rates: Peak hour, 3,000; peak 30 sec., 26 (U.S. dollars).

Transmitters: One.

Repeater: One.

TREINTA Y TRES—CXB 33 Canal 11, Televisora Treinta y Tres (Commercial), Pablo Zufriategui 226, Dept. de Treinta y Tres. Tel. 35. Started April 30, 1967.

Personnel: Dora Castro de Ois & Basilio Saravia.

Transmitter: One.

USSR

(625-line standards, System D)
Color: SECAM System

Sets in use: 58,100,000 black & white; 29,200,000 color.

Soviet Television (Govt.), Gostelradio, ul. Akademika Koroljova 12, Moscow. Main studio in Moscow, Soviet Central Television (C.T.), is part of govt. committee in charge of radio & television which operates under the Council of Ministers. Regional studios are part of local communities of same nature. 120 television program studios are in operation. Local programs are transmitted in 45 languages. All local studios originate programming; 2 program transmissions, the first available for local originations or programs from other studios, the second transmits First Program from C.T. exclusively. Third Program is available to the Leningrad & Tashkent studios. All TV centers have TV tape recording facilities. The local distribution system incorporates cable & microwave links, over 8,400 repeaters, 90 DSEs and 4,757 MDTV receiving systems. Began telecasting in color Oct. 1967.

Personnel of the State Committee of the USSR Council of Ministers for TV & Radio: A. N. Aksyonov, chairman; L. P. Kravtshenko, first deputy chairman; V. I. Popov, deputy chairman, programming; H. Z. Yushkiavitskus, deputy chairman, engineering & development; Y. V. Orlov, deputy chairman, home radio broadcasting; V. V. Lazutkin, director of international relations; B. G. Semyonov, deputy director, international relations.

Hours of operation: First Program, 15.1 hours

daily; Second Program, 14 hours daily; Moscow Program, 4.5 hours daily; Educational Program, 4.5 hours daily.

C.T. has four programs: First Program transmitted on Ch. 1, Second Program on Ch. 3, Third Program on Ch. 8, Fourth Program on Ch. 11.

Networks: 28.

Transmitters: 1005.

Low power repeaters: 8,400.

Satellite earth stations: Transmit/receive, 8 in operation; receive only, 4757 in operation.

Direct broadcasting satellite: Planned.

Cable television service: Planned.

Venezuela

(525-line standards, System M)
Color: NTSC System

Sets in use: 1,650,000 black & white; 60,000 color

Televisora del Estado Venezolano (Govt., non-commercial), Aptdo. 3979, Caracas. Tel. 54-54-36/9.

Personnel: Oscar Yanes, director general; Raul Omar Aveledo, director of production; Nestor Rodriguez Lamelas, technical director; Oswaldo Bazan, promotion manager.

Venevision (Commercial), Corporacion Venezolana de Television C.A., Apartado 6674, Caracas. Telex: 21379. Tel. 742444.

Personnel: Enrique Cosco, general manager; Eduardo Reyna, head of international relations; Raul Lopez Guiral, operations manager; Irwin Klein, film buyer.

Tele Trece (Commercial), Subsidiary of Venevision, Qta. ABCD, Conjunto Panarama, Av. La Salle, Colinas Los Caobos, Caracas. Tel. 78.24.44.

Personnel: Noel Montanez, general manager.

Radio Caracas Television (Commercial), Corporacion Radiofonica Venezolana C.A., Barcanas a Rio, Aptdo. 2057, Caracas. Tel. 41-89-71. Telex: CORAVEN 21221.

Personnel: William H. Phelps, president; Peter Bottome, vice president & general director; Marcel Granier H., vice president & general manager; Herman Perez Belisario, vice president & production director; Armando E. Guia, vice president & chief engineer; Luis Guillermo Gonzalez, vice president & production manager; William Casas, sales manager.

Hours of operation: 7 a.m.-1:30 a.m., daily.

Rates: Prime time 60 sec., 16,000; 30 sec., 8,000 (Bolivars).

Radio Valencia Television (Commercial), Valencia.

Personnel: Mauricio Gomez Leal, director general; S. Serrera, technical director.

Transmitters: 30.

Channel Frequencies

As Used in International TV Station Directory

Western European Standards			Channel	Vision Carrier MHz	Sound Carrier MHz ¹
Channel	Vision Carrier MHz	Sound Carrier MHz ¹			
E-2	48.25	53.75	D	175.25	180.75
E-2A	49.75	55.75	E	183.75	189.25
E-3	55.25	60.75	F	192.25	197.75
E-4	62.25	67.75	G	201.25	206.75
E-5	175.25	180.75	H	210.25	215.75
E-6	182.25	187.25	H-1	217.25	222.75
E-7	189.25	194.75			
E-8	196.25	201.75			
E-9	203.25	208.75			
E-10	210.25	215.75			
E-11	217.25	222.75			
E-12	224.25	229.75			
E-21	471.25	476.75			
E-22	479.25	484.75			
E-23	487.25	492.75			
E-24	495.25	500.75			
E-25	503.25	508.75			
E-26	511.25	516.75			
E-27	519.25	524.75			
E-28	527.25	532.75			
E-29	535.25	540.75			
E-30	543.25	548.75			
E-31	551.25	556.75			
E-32	559.25	564.75			
E-33	567.25	572.75			
E-34	575.25	580.75			
E-35	583.25	588.75			
E-36	591.25	596.75			
E-37	599.25	604.75			
E-38	607.25	612.75			
E-39	615.25	620.75			
E-40	623.25	628.75			
E-41	631.25	636.75			
E-42	639.25	644.75			
E-43	647.25	652.75			
E-44	655.25	660.75			
E-45	663.25	668.75			
E-46	671.25	676.75			
E-47	679.25	684.75			
E-48	687.25	692.75			
E-49	695.25	700.75			
E-50	703.25	708.75			
E-51	711.25	716.75			
E-52	719.25	724.75			
E-53	727.25	732.75			
E-54	735.25	740.75			
E-55	743.25	748.75			
E-56	751.25	756.75			
E-57	759.25	764.75			
E-58	767.25	772.75			
E-59	775.25	780.75			
E-60	783.25	788.75			
E-61	791.25	796.75			
E-62	799.25	804.75			
E-63	807.25	812.75			
E-64	815.25	820.75			
E-65	823.25	828.75			
E-66	831.25	836.75			
E-67	839.25	844.75			
E-68	847.25	852.75			
E-69	855.25	860.75			

Eastern European Standards ²			Channel	Vision Carrier MHz	Sound Carrier MHz ¹
R-1	49.75	56.25			
R-2	59.25	65.75			
R-3	77.25	83.75			
R-4	85.25	91.75			
R-5	93.25	99.75			
R-6	175.25	181.75			
R-7	183.25	189.75			
R-8	191.25	197.75			
R-9	199.25	205.75			
R-10	207.25	213.75			
R-11	215.25	221.75			
R-12	223.25	229.75			

British Standards			Channel	Vision Carrier MHz	Sound Carrier MHz ¹
B-1	45.00	41.50			
B-2	51.75	48.25			
B-3	56.75	53.25			
B-4	61.75	58.25			
B-5	66.75	63.25			
B-6	179.75	176.25			
B-7	184.75	181.25			
B-8	189.75	186.25			
B-9	194.75	191.25			
B-10	199.75	196.25			
B-11	204.75	201.25			
B-12	209.75	206.25			
B-13	214.75	211.25			
B-14	219.75	216.25			

Japanese Channels			Channel	Vision Carrier MHz	Sound Carrier MHz ¹
J-1	91.25	95.75			
J-2	97.25	101.75			
J-3	103.25	107.75			
J-4	171.25	175.75			
J-5	177.25	181.75			
J-6	183.25	187.75			
J-7	189.25	193.75			
J-8	193.25	197.75			
J-9	199.25	203.75			
J-10	205.25	209.75			
J-11	211.25	215.75			
J-12	217.25	221.75			
J-33	591.25	595.75			
J-34	597.25	601.75			
J-35	603.25	607.75			
J-36	609.25	613.75			
J-37	615.25	619.75			
J-38	621.25	625.75			
J-39	627.25	631.75			
J-40	633.25	637.75			
J-41	639.25	643.75			
J-42	645.25	649.75			
J-43	651.25	655.75			
J-44	657.25	661.75			
J-45	663.25	667.75			
J-46	669.25	673.75			
J-47	675.25	679.75			
J-48	681.25	685.75			
J-49	687.25	691.75			
J-50	693.25	697.75			
J-51	699.25	703.75			
J-52	705.25	709.75			
J-53	711.25	715.75			
J-54	717.25	721.75			
J-55	723.25	727.75			
J-56	729.25	733.75			
J-57	735.25	739.75			
J-58	741.25	745.75			
J-59	747.25	751.75			
J-60	753.25	757.75			
J-61	759.25	763.75			
J-62	765.25	769.75			

French Standards			Channel	Vision Carrier MHz	Sound Carrier MHz ¹
F-2	52.40	41.25			
F-4	65.55	54.40			
F-5	164.00	175.15			
F-6	173.40	162.25			
F-7	177.15	188.30			
F-8A	185.25	174.10			
F-8	186.55	175.40			
F-9	190.30	201.45			
F-10	199.70	188.55			
F-11	203.45	214.60			
F-12	212.85	201.70			

French Overseas Territories			Channel	Vision Carrier MHz	Sound Carrier MHz ¹
K-4	175.25	181.75			
K-5	183.25	189.75			
K-6	191.25	197.75			
K-7	199.25	205.75			
K-8	207.25	213.75			
K-9	215.25	221.75			

Italian Channels			Channel	Vision Carrier MHz	Sound Carrier MHz ¹
A	53.75	59.25			
B	62.25	67.75			
C	82.25	87.75			

Vietnam

(525-line standards, System M)

Sets in use: 500,000

Vietnam Television (Govt.), Ch. 9. Transmitter 25 kw, ERP 240 kw. TV tape recording facilities.

Network: One.

Transmitter: One.

Note: Recent information not available.

of executive board; Faik Dizdarevic, executive secretary; V. Nikolic, secretary of general assembly; Oskar Pandi, chairman, radio program board; Ivan Andreevski, chairman, television program board; M. Kljajic-Filipovic, secretary, television program board; Aleksandar Georgiev, chairman, technical board; J. Saramandic, secretary, technical board; Stojce Tosevski, chairman, music program board; Ljubisa Krmeta, chairman, legal committee; Dimitrije Radulovic, chairman, financial committee.

RADIO-TELEVISION BELGRADE (Serbia)

Radio-Television Belgrade (Public Corp., limited commercial), Takovska 10, 11000 Belgrade. Tel. (011) 342-001. Telex: 11884.

Personnel: R. Vico, director general; Milutin Milenkovic, director of radio; D. Mitevic, director of TV; Velimir Zucic, technical director.

Originates local programs & has tape recording facilities. Started Aug. 23, 1958.

Programs: 2.

Transmitters: 14.

Low power repeaters: 190.

RADIO-TELEVISION LJUBLJANA (Slovenia)

Radio-Television Ljubljana (Public Corp., limited commercial), Tavcarjeva 17, 61000 Ljubljana. Tel. (061) 311-922. Telex: 32283.

Personnel: J. Srot, director general; Lenart Setinc, director of radio; Stane Grah, director of television; Slavko Pernus, technical director.

Originates local programs and has tape facilities. Started on experimental basis Oct. 11, 1958.

Network: One.

Transmitters: 11.

Low power repeaters: 259.

RADIO-TELEVISION NOVI SAD

Radio-Television Novi Sad (Public Corp., limited commercial), Zarka Zrenjanina 3, 21000 Novi Sad. Tel. 57-227. Telex: 14127 (management). Slobodan Budakov, president of the managing board of RTV Novi Sad.

Radio Novi Sad—Tel. 611-588. Telex: 14127. Started Nov. 29, 1949.

Personnel: Oskar Pandi, director of Radio Novi Sad; Dragutin Bunovic, deputy director, programs; Vasa Dimic, assistant director, engineering.

Televizija Novi Sad, Kamenicki put 45. Tel. (021) 56-855. Telex: 14367. Started Nov. 26, 1975.

Personnel: Andrija Markovic Majtenji, director of Televizija Novi Sad; Laslo Kovac, assistant director, programs; Branimir Ostojic, assistant director, engineering.

Rates: Peak 30 sec., 697 (Yugoslavian Dinars).

Networks: 2.

Transmitters: 4.

Low power repeaters: 2.

RADIO-TELEVISION PRISTINA

Radio-Television Pristina (Public Corp., limited commercial), Zejnel Ajdini bb, 38000

Yemen Arab Republic

(625-line standards, System B)

SANAA—Station scheduled to begin Sept. 1975.

Note: No additional information available.

People's Democratic Republic of Yemen

(625-line standards, System B)

Sets in use: 30,000

PDRTV, People's Democratic Republic of Yemen Broadcasting & TV Service (Govt., commercial), Television House, Clock Tower Hill, Tawahi (P.O. Box 1264, Aden). Tel. Aden 2-3231; 2-3232. All transmitters carry common program. Arabic & English language. Simulcasting into Arabic began Sept. 11, 1966. TV tape recording facilities.

Ownership: Government of the People's Republic of Southern Yemen, Ministry of Culture & National Guidance.

Personnel: Mohammad Qassim Al-Grazzali, director general; Ali Aideroos, general manager; Ameen Moqbel, sales manager; Mohammad Abdul Galil, program manager; Mohsen Yeslum, production manager; Hamed M. Ahmed, chief engineer; Abdull Rahman Bulgone, foreign relations dept. director.

Hours of operation: 6:30-11:00 p.m., local time.

Rates: Spot 60 sec., 12/500 (Dinars).

Network: One.

Transmitters: 5.

Note: Recent information not available.

Yugoslavia

(625-line standards, Systems B & G)

Color: PAL System

Sets in use: 3,620,074 black & white; 500,000 color

Jugoslovenska Radio-Televizija, General Zdanova 28, Box 284, 11000 Belgrade. Tel. 330-194. Cable: Jurate, Belgrade. Telex: 11 469 yu jurate, 12 158 yu jurate, Belgrade. Jugoslovenska Radio-Televizija is the association of all Yugoslav radio & TV stations (listed below by member organization) & is responsible for coordinating the joint programs of the stations.

Personnel: Zika Radojlovic, chairman of general assembly; Ratomir Vico, chairman

¹ For channels E-21 through E-68, sound frequency is for systems G & H. For system I, image/sound separation, 6 MHz; systems K & L, 6.5 MHz.

² OIRT channels use Roman numerals, as OIRT-I, but this book uses R-1 instead because it is more consistent with other channel designations.

Pristina. Tel. (038) 26553. Telex: 18134. Started Nov. 19, 1975.

Personnel: Riza Alaj, director general; P. Jakšić, director of radio; Agim Zatrfić, director of television; Nahid Bejtulah, technical director.

Network: One.

Transmitters: 4.

Low power repeaters: 52.

RADIO-TELEVISION SARAJEVO
(Bosnia & Herzegovina)

Radio-Television Sarajevo (Public Corp., limited commercial), VI Proleterske Brigade 4, 71000 Sarajevo. Tel. (071) 522 333. Telex: 41122. Started July 1961.

Personnel: Vlatko Cosic, director general; Zija Dizdarevic, director of radio; R. Budalic, director of television; Vladimir Vidovic, technical director.

Networks: 2.

Transmitters: First Network, 8; Second Network, 8.

Low power repeaters: First Network, 130; Second Network, 115.

RADIO-TELEVISION SKOPJE (Macedonia)

Radio-Television Skopje (Public Corp., limited commercial), Dolno Nerezi, 91000 Skopje. Tel. (091) 250-205. Telex: 51157. Started May 1961.

Personnel: Ljubomir Jakimovski, director general; Ceda Stojkovski, director of radio; S. Ivanovski, director of television; A. Georgijev, technical director.

Network: One.

Transmitters: 8.

Low power repeaters: 91.

RADIO-TELEVISION TITograd (Montenegro)

Radio-Television Titograd (Public Corp., limited commercial), IV Proleterske Brigade 2, 81000 Titograd. Tel. (081) 52 222. Telex: 61133. Started Nov. 1963.

Personnel: Milutin Vukasinovic, director general; Cedo Ljesjevic, director of radio; Djordjije Radulovic & Radovic Pero, directors of television; Danilo Burzan, chief editor, radio; Rajko Cerovic, chief editor, TV; M. Dajkovic, technical director; Vuko Popovic, technical director, TV; Jovan Ivahovic, technical director, radio; Mihailo Ivanovic, technical director, RTV Networks.

Programs: 2.

Transmitters: 2.

Low power repeaters: 104.

RADIO-TELEVISION ZAGREB (Croatia)

Radio-Television Zagreb (Public Corp., limited commercial), Dezmanova 10, 41000 Zagreb. Tel. (041) 276-611. Telex: 21477 & 21158.

Personnel: Veljko Knezevic, acting director general & director of TV; Josip Grubisic Cabo, director of radio; Prosper Maricic, technical director.

Originates local programs and has tape facilities. Started May 1956.

Programs: 2.

1989 Edition

Transmitters: 21.

Low power repeaters: 167.

Satellite earth stations: Receive only, 2 in operation.

Total programs: 13.

Total transmitters: 80.

Total low power repeaters: 1,110.

Satellite earth stations: 7.

Direct broadcasting satellite: Planned, JRT, estimated completion 1995.

Cable television service: One system in operation.

Zaire Republic

(625-line standards, System K)
Color: SECAM System

Sets in use: 1,000,000 black & white; 2,000,000 color

KINSHASA—Tele-Zaire (Govt., commercial), Office Zairois de Radiodiffusion et de Television (OZRT), Avenue Kabinda, Zone de Lingwala. Tel. 23171-75 or 25606. Ch. K-5. ERP 5 kw, 10 kw & 12 kw. Started 1966. TV tape recording facilities.

Personnel: Dongo Badjanga Esekola Obala, secretary of state; Nagona Tanda, secretary general; Kayumbi Beia, program manager; Talangai Ikambiaua, production manager; Lepamabila Saye, chief engineer; Makola Makaya, Kangu Mvengo, Tomba Kashiba, engineers; Tala Ngai, trading manager.

Broadcasts in 4 languages nationally, 79 locally.

Hours of operation: 17:00-24:00, Mon.-Fri.; 12:30-24:00, Sat.; 9:30-24:00, Sun.

KISANGANI—Tele-Zaire. Ch. K-9. ERP 2 x 12 kw.

LUBUMBASHI—Tele-Zaire. Ch. K-9. ERP 2 X 12 kw.

Network: One.

Transmitters: 36.

Low power repeaters: 8.

Satellite earth stations: 14.

Zambia

(625-line standards, System B)
Color: PAL System

Sets in use: 250,000 black & white; 80,000 color

LUSAKA—Television Zambia (Govt., commercial), P.O. Box 50015, Lusaka, Zambia. Tel. 219673 through 219680. Ch. E-7. Transmitter 20 kw (Lukaska), 1 kw (regional).

Personnel: S. Sishimba, director general; E. C. Mulenga, chief engineer; J. Shamatutu, senior development engineer; C. B. Mando, controller, television; F. Mutubila, head of TV operations; F. Siliya, sound technician.

Rates: Peak hour, 10,584; peak 60 sec., 176.40; 45 sec., 146.40; 30 sec., 100.80; 15 sec., 70.80 (Zambian Kwacha).

CHARACTERISTICS OF TELEVISION SYSTEMS

(C.C.I.R. Report 308, Xth Plenary Assembly, Geneva, 1963)

System	No. of lines	Ch. width MHz	Vision band-width MHz	Vision/sound separation MHz	Vestigial side-band MHz	Vision modulation	Sound modulation
A	405	5	3	-3.5	0.75	Pos.	AM
B	625	7	5	+5.5	0.75	Neg.	FM
C	625	7	5	+5.5	0.75	Pos.	AM
D	625	8	6	+6.5	0.75	Neg.	FM
E	819	14	10	± 11, 15	2	Pos.	AM
F	819	7	5	+5.5	0.75	Pos.	AM
G	625	8	5	+5.5	0.75	Neg.	FM
H	625	8	5	+5.5	1.25	Neg.	FM
I	625	8	5.5	+6	1.25	Neg.	FM
K	625	8	6	+6.5	0.75	Neg.	FM
L	625	8	6	+6.5	1.25	Pos.	AM
M	525	6	4.2	+4.5	0.75	Neg.	FM
N	625	6	4.2	+4.5	0.75	Neg.	FM

Field frequency: System M, 60 cycles per second, all other systems 50 cycles per second. Picture frequency: System M, 30 cycles per second, all other systems 25 cycles per second. Line frequency: System A, 10.125 kHz, systems E and F, 20.475 kHz, system M, 15.75 kHz, all other systems, 15.625 kHz.

Network: One.

Transmitters: 5.

Low power repeaters: 7.

Satellite earth station: Transmit/receive, one in operation.

Low power repeaters: 6.

Satellite earth stations: Transmit/receive, one in operation; receive only, one in operation.

Zimbabwe

(625-line standards, System B)
Color: PAL System

Sets in use: 140,175 black & white; 52,325 color

Zimbabwe Broadcasting Corp. (Statutory Board) owns & operates all transmitters, Box HG 200, Highlands, Harare. Tel. 729661. Box 444, Bulwayo. Tel. 63471. Spot announcements, advertising features.

Personnel: T. Kangai, director general; O. Chekeche, deputy director general; G. Tichatonga, assistant director general, programs, news & current affairs; D. Woodward, assistant director general, engineering & technical service; D. Mandizha, assistant director general, administration & personal; T. Mandigora, news director; V. Mhizha-Murira, radio program director; Job Jonhera, director, television programs; M. Gora, acting finance director; R. Mhende, engineering director (radio & TV studios); I. McPhee, engineering director (transmitters, installation & development); Wendy Layzell, controller television services.

HARARE—Ch. E-4. Transmitter 5 kw, ERP 20 kw. Started Nov. 15, 1960. Ch. E-5. Transmitter 1 kw, ERP 20 kw. TV tape recording facilities.

Hours of operation: 17:00-23:00, Mon.-Sat.; 13:00-23:00, Sun.

BULAWAYO—Ch. E-3. Transmitter 1 kw, ERP 3.5 kw. Started June 1961. TV tape recording facilities. Ch. E-6. Transmitter 1 kw, ERP 6 kw.

Hours of operation: 17:00-23:00, Mon.-Sat.; 13:00-23:00, Sun.

Rates: Peak hour, 6,140, Harare; 3,540, Bulwayo; peak 30 sec., 332 (Zimbabwe dollars).

Programs: 2.

Transmitters: 10.

Armed Forces Television Stations

American Forces Information Service, 601 N. Fairfax St., Suite 360, Alexandria, VA 22314-2007. Phone: 703-274-4856. Melvin W. Russell, asst. dir.

Armed Forces Radio & Television Service Broadcast Center, 10888 La Tuna Canyon Rd., Sun Valley, CA 91352. Phone: 818-504-1760. Capt. Jack Martin, commander.

AFRTS operates radio and television outlets located in 69 foreign countries. AFRTS facilities are established with major concentrations of U.S. forces overseas as well as in remote areas of Alaska, U.S. trusts, territories and possessions, aboard over 500 Navy ships and as closed-circuit facilities in 200 isolated locations. Most of the land-based stations are grouped into regional AFRTS networks to serve specified geographical areas, ie. American Forces Network-Europe in Europe and Far East Network in the Pacific. AFRTS networks and independent stations overseas create their own individual radio and television program schedules from broadcast materials provided by the AFRTS Broadcast Center in Sun Valley, CA and from their own local productions. Some outlets are over-the-air broadcast operations and some are carried on closed-circuit systems of various types. Domestic and Intelsat satellite service is leased on a 24 hour-a-day basis, providing real-time stateside radio and TV to overseas locations.

Broadcast Television Locations: Antarctica, Belgium, Cuba (Guantanamo Bay), Diego Garcia, Federal Republic of Germany, Greece, Greenland, Italy, Japan, Republic of Korea, Netherlands, Panama, Portugal, Philippines, Turkey and USA (Alaska, Kwajalein Atoll, Puerto Rico).

Cable Television Locations: Australia, Bermuda, Canada (Newfoundland), Cuba (Guantanamo Bay), Greece, Federal Republic of Germany, Iceland, Japan and Spain.

Color Television Systems in Use or Planned

Country	Color System	Country	Color System
Afghanistan	PAL	Kuwait	PAL
Albania	SECAM	Lebanon	SECAM
Algeria	PAL	Liberia	PAL
Angola	N.A.	Libyan Arab Republic	SECAM
Antigua	NTSC	Luxembourg	SECAM & PAL
Arab Republic of Egypt	SECAM	Macau	N.A.
Argentina	PAL	Madagascar	SECAM
Australia	PAL	Malaysia	PAL
Austria	PAL	Maldives	PAL
Bahamas	NTSC	Malta	PAL
Bahrain	PAL	Martinique	SECAM
Bangladesh	PAL	Mauritius	SECAM
Barbados	NTSC	Mexico	NTSC
Belgium	PAL	Monaco	SECAM & PAL
Belize	N.A.	Mongolia	N.A.
Benin	SECAM	Morocco	SECAM
Bermuda	NTSC	Mozambique	PAL
Bolivia	NTSC	Nepal	PAL
Bophuthatswana	PAL	Netherlands	PAL
Brazil	PAL	Netherlands Antilles	NTSC
British Virgin Islands	NTSC	New Caledonia	SECAM
Brunei Darussalam	PAL	New Zealand	PAL
Bulgaria	SECAM	Nicaragua	NTSC
Burkina Faso	N.A.	Niger	SECAM
Burma	NTSC	Nigeria	PAL
Burundi	SECAM	Norway	PAL
Canada	NTSC	Oman	PAL
Central African Republic	SECAM	Pakistan	PAL
Chad	N.A.	Panama	NTSC
Chile	NTSC	Paraguay	PAL
China	PAL	Peru	NTSC
Taiwan Province	NTSC	Philippines	NTSC
Colombia	NTSC	Poland	SECAM
Republic of the Congo	N.A.	Portugal	PAL
Costa Rica	NTSC	Qatar	PAL
Cuba	NTSC	Reunion	SECAM
Cyprus	SECAM	Romania	SECAM
Czechoslovakia	SECAM III	St. Kitts	NTSC
Denmark	PAL	St. Pierre & Miquelon	SECAM
Djibouti	SECAM	St. Vincent & The Grenadines	NTSC
Dominican Republic	NTSC	Samoa (American)	NTSC
Ecuador	NTSC	Saudi Arabia	SECAM & PAL
El Salvador	NTSC	Senegal	SECAM
Equatorial Guinea	N.A.	Seychelles	PAL
Ethiopia	PAL	Sierra Leone	PAL
Finland	PAL	Singapore	PAL
France	SECAM	Somali Democratic Republic	N.A.
French Guiana	SECAM	South Africa	PAL
French Polynesia	SECAM	South West Africa	PAL
Gabon	SECAM	Spain	PAL
Germany, Federal Republic	PAL	Sri Lanka	PAL
German Democratic Republic	SECAM III	Sudan	N.A.
Ghana	PAL	Surinam	NTSC
Gibraltar	PAL	Swaziland	PAL
Greece	SECAM	Sweden	PAL
Guadeloupe	SECAM	Switzerland	PAL
Guatemala	NTSC	Syria	SECAM
Guinea	PAL	Tanzania	PAL
Haiti	SECAM	Thailand	PAL
Honduras	NTSC	Togo	SECAM
Hong Kong	PAL	Trinidad & Tobago	NTSC
Hungary	SECAM	Tunisia	SECAM & PAL
Iceland	PAL	Turkey	PAL
India	PAL	Uganda	PAL
Indonesia	PAL	United Arab Emirates	PAL
Iran	SECAM	United Kingdom	PAL
Iraq	SECAM	United States	NTSC
Ireland	PAL	Uruguay	PAL
Israel	PAL	USSR	SECAM
Italy	PAL	Venezuela	NTSC
Ivory Coast	SECAM	Vietnam	N.A.
Jamaica	NTSC	Yemen Arab Republic	N.A.
Japan	NTSC	Yemen, People's Democratic Republic	N.A.
Jordan	PAL	Yugoslavia	PAL
Kampuchea	N.A.	Zaire Republic	SECAM
Kenya	PAL	Zambia	PAL
Korea	NTSC	Zimbabwe	PAL
People's Democratic Republic of Korea	N.A.		

Television Systems of the United Kingdom and IBA Commercial Program Contractors

BRITISH BROADCASTING CORP.—Broadcasting House, Portland Place, London W1A 1AA. Telephone: 01-580-4468. Telex: 265781 BBC HQ G. Telegrams & Cables: Broadcasts, London. **Correspondence:** BBC, London W1A 1AA. **Television Centre,** Wood Lane, Shepherds Bush, London W12 7RJ. Telephone: 01-743-8000. Telex: 265781 BBC HQ G. Telegrams & Cables: Telecasts, London.

Board of Governors of BBC: Marmaduke Hussey, chmn.; Lord Barnett, vice chmn.; Watson Peat, national governor for Scotland; John Parry, national governor for Wales; James Kincade, national governor for Northern Ireland; Sir Curtis Keeble; Joycelyn Barrow; Malcolm McAlpine; Lady Parkes; Dr. John Roberts.

Board of Management: Michael Checkland, dir. general; John Birt, deputy dir. general; Paul Fox, managing dir., Network Television; David Hatch, managing dir., Network Radio; John Tusa, managing dir., external services; Ian Phillips, dir. of finance; Bill Denny, dir. of engineering; Christopher Martin, dir., personnel; Howell James, dir. of corporate affairs; Geraint Stanley Jones, managing dir., Regional Broadcasting; John McCormick, secy.

Television: Paul Fox, managing dir.; Jonathan Powell, controller, BBC 1; Alan Yentob, controller, BBC 2; C. J. Paton, controller, resource operations; R. G. Johnson, controller, personnel; J. W. Ekiert, chief accountant; Tony Hall, editor TV news.

Radio: David Hatch, managing dir.; Duncan Thomas, deputy dir., resources; John Beerling, controller, Radio 1; Bryant Marriott, controller, Radio 2; John Drummond, controller, Radio 3; Michael Green, controller, Radio 4; Chris Storey, chief personnel officer; Frank McGahern, chief accountant; S. Shute, gen. mgr., operations & engineering; Jenny Abramsky, editor, news & current affairs; Roy Walters, deputy dir. editor, news & current affairs; Ray Gowdridge, radio news editor.

News & Current Affairs: Ron Neil, dir.; Eric Bowman, assistant dir.; Ian Hargreaves, controller; Tony Hall, editor, television; Jenny Abramsky, editor, radio; Roy Vitty, gen. mgr., resources; Rob Murdoch, chief personnel officer; Clive Timms, chief accountant

External Broadcasting: Box 76, Bush House, Strand, London WC2B 4PH. Telephone: 01-240-3456. Telex: 265781 BBC HQ G. Telegrams & Cables: Broadbrit, London. John Tusa, managing dir.; Christopher H. R. Bell, deputy managing dir.; Peter Udell, controller, overseas services; Andrew Taussig, controller, European services; D. Witherow, controller, resources & administration; John Corbett, chief engineer; David Spaull, editor, external services news; A. A. Rendell, editor, world service; Dr. Graham L. Myton, head of international bcstg. & audience research.

Finance: Ian Phillips, dir., finance; Martin Diamond, chief accountant.

Regional Broadcasting: Geraint Stanley Jones, managing dir.; David Barlow, controller; Dick Bates, assistant controller, finance & resources; Patrick Chalmers, controller, Scotland; Gareth Price, controller, Wales; Colin Morris, controller, Northern Ireland. Heads of broadcasting centers: David Waine, Midlands; William Greaves, Northeast; Hugh Williams, Northwest; Keith Clement, South & East; John Prescott Thomas, South & West.

Corporate Affairs: Howell James, dir.; Michael Bunce, controller, information services; Alan Hart, controller, international relations; Peter Rosier, head of information div.

Personnel: C. G. Martin, dir., personnel; Roger Chase, deputy dir.

Advertising: K. G. Hurst, head of advertisement dept., BBC Enterprises.

Engineering: C. W. Denny, dir.; C. P. Sandbank, deputy dir.; B. Gallon, chief engineer, transmission; Phil Laven, chief engineer, information & training; G. M. S. Pagan, chief engineer, regions.

Educational Broadcasting: Dr. Eurfron Gwynne Jones, controller; Dr. Jim Stevenson, head of educational broadcasting services & education secy.

BBC Enterprises Ltd.: Woodlands, 80 Wood Lane, London W12 OTT. Telephones: 01-743-5588; 01-576-0202. Telex: 934678 BBC ENT.G.; 265781 BBC ENT.G. Telegrams & Cables: Telecentre London. Paul Fox, chmn.; James Arnold-Baker, chief exec.; J. F. Keeble, dir. of business administration; K. S. Owens, dir., program sales; J. A. Hawkins, head of library sales; P. Ballard, head of television sales.

Personnel: Phillip Campbell, managing editor, politics.

BBC U.S. Offices: New York, NY 10111—630 Fifth Ave. Phone: 212-581-7100. Telex: 620150 BBC U1. Cables: Broadcasts, New York City. Washington, DC 20036—BBC News, CBS Bldg., 2030 M St. NW. Phone: 202-223-2050. Peter Woon, head, BBC North America TV operations; Martin Bell, chief television correspondent (Washington); Brian Barron, television correspondent (Washington); J. Cox, radio correspondent (New York); David McNeil, radio correspondent (Washington).

INDEPENDENT BROADCASTING AUTHORITY—70 Brompton Road, London, SW3 1EY. Telephone: 01-584-7011. Telex: 24345. The Authority was created by Parliament in 1954 as Independent Television Authority to provide a comprehensive television service additional to that of BBC. In 1972, it was renamed the Independent Broadcasting Authority and its functions were extended to provide an Independent Local Radio service.

The Authority selects and appoints the program companies; supervises programs provided by the contractors and their scheduling; controls the advertising; builds, owns & operates the transmitting stations. Fifteen companies provide programs in fourteen independent television regions of the United Kingdom (2 companies share the contract for London). As part of its review of the ITV system, the Authority, in Dec. 1980, offered a contract to broadcast a new national breakfast-time television service, which started in May 1983, to TV-AM. In addition, changes were made to some ITV companies. Both Independent Television & Independent Local Radio services are financed mainly by the sale of advertising time.

Members of the Authority: Lord Thomson of Monifieth, chmn.; Sir Donald Maitland, deputy chmn.; G. R. Peregrine; J. R. Purvis; Professor A. Cullen; Mrs. P. Ridley; M. H. Caine; R. A. Grantham; G. Russell; Prof. J. F. Fulton; Sir Anthony Jolliffe; Lady Margaret Poplewell; R. Sondhi.

Permanent Staff: J. Whitney, dir. general; Lady Littler, deputy dir. general; K. W. Blyth, chief assistant to the dir. general; David Glencross, dir. of television; C. Mulholland, deputy dir. of television; P. Baldwin, dir. of radio; J. V. C. Butcher, head of radio finance; E. Riddell, radio program officer; Dr. John Forrest, dir. of engineering; C. P. Daubney, head of engineering information service; Colette Bowe, controller of information services; J. Guingery, deputy controller of information services; M. Melaniphy, head of publications and publicity; B. Rook, secy.; Dr. R. Moss, head of educational program services; Rev. E. M. Shegog, religious bcstg. officer.

ANGLIA TELEVISION LTD.—Anglia House, Norwich, NR1 3JG. Phone: 0603-615151. Telex: 97424. Fax: 0603-631032. London Office: Brook House, 113 Park Lane, London W1 4DX. Phone: 01-408-2288. Telex: 25353. Fax: 01-493-2598. Northern Sales Office: MacIntosh House, Shambles Square, Manchester M4 3AF. Phone: 061-833-0688. Programs all week over Eastern England. Main UHF transmitters: Tacolneston, Sudbury, Sandy Heath. Regional news centers: Essex, 64-68 New London Rd., Chelmsford CM2 0YU. Phone: 0245-357676. Bedfordshire, 16 Park St., Luton LU1 2DP. Phone: 0582-29666. Cambridgeshire, 28 The Broadway, Peterborough PE1 1RS. Phone: 0733-46677. Northamptonshire, 77B Abington St., Northampton NN1 2BH. Phone: 0604-24343. Suffolk, Hubbard House, Civic Drive, Ipswich IP1 2QA. Phone: 0473-216572.

Directors: P. W. Gibbings, chmn.; D. S. McCall, chief executive, Anglia Television Group Ltd.; P. C. Garner, dir. of programs; M. J. Hughes, general mgr.; T. P. Wootton, group mktg. dir.; Mrs. J. Nutting; P. G. Sharman; David Puttnam; Dr. Mary Archer; Timothy Colman.

Executives: Canon I. Bailey, religious adviser; Mrs. J. Bailey, public relations officer; A.

T. C. Barnett, chief engineer; V. B. H. Birtles, group press officer; Steve West, program planning controller; J. Bunyan, production controller; D. Dawson, head of stills; C. Ewing, controller, regional & network (off-peak) programs; G. Jenkins, head of presentation; D. S. Little, program business mgr.; G. McDonald, controller of network programs (peak) & managing dir., Anglia Television Films Ltd.; P. Meier, controller, staff relations; R. J. Pinnock, administration controller; G. M. Rae, group financial controller & company secretary; J. Rosenberg, head of drama; P. Stibbons, education officer; I. Stuart, schedules controller; P. J. Waldron, station engineer; H. J. A. Wilson, controller, news programs; R. J. Whitlam, chief accountant.

International Television Enterprises Ltd.: T. Buxton, chief executive; A. MacBean, sales dir.

Survival Anglia Ltd. (Natural History Unit): Lord Buxton, chmn.; M. Hay, gen. mgr.; J. Bradshaw, senior writer & producer.

BORDER TELEVISION LTD.—Television Centre, Carlisle Cumbria CA1 3NT. Phone: 0228-25101. London Office: 33 Margaret St., London W1N 7LA. Phone: 01-637-4363. Programs all week in Borders and Isle of Man areas. Main UHF transmitters: Caldbeck, Selkirk.

Directors: The Earl of Lansdale, chmn.; James Graham, managing dir.; M. E. Burkett; J. I. M. Smail; J. C. Clucas; Dr. June Paterson-Brown; T. G. Glover, sales dir.; D. W. Trimble; H. J. Brewis; Melvyn Bragg; John R. Wills; Peter Brownlow, finance dir. & secy.

Executives: James Graham, managing dir.; Peter Brownlow, company secretary; T. G. Glover, sales dir.; E. Hadwin, asst. controller of programs (planning); Cliff Walker, operations mgr.; L. Howell, news editor; Paul Corley, program controller; R. Dale, head of engineering.

CENTRAL INDEPENDENT TELEVISION PLC—Central House, Broad St., Birmingham B1 2JP (West Midlands). Phone: 021-643-9998. East Midlands Television Centre, Nottingham NG7 2NA (East Midlands). Phone: 0602-863322. Telex: 338966. 35/38 Portman Square, London W1. Phone: 01-486-6688. Albion House, One Albion Place, Oxford OX1 1SL. Phone: 0865 250100. Programs all week over the Midlands.

Directors: David Justham, chmn.; Leslie Hill, managing dir.; Cliff Baty, commercial dir.; Andy Allan, dir. of programs; Dick Emery, dir. of sales; Peter Gardner, dir. of operations; Marshall Stewart, dir. of corporate strategy; Sir Richard Bailey, chmn., West; John Madocks, chmn., East; I. R. Maxwell; Jean Parker; Sir Leo Pliatzky; Murray Thomson; Robert Phillis; Colin Campbell, dir. of legal affairs.

British IBA Contractors

Executives: Alan Pankhurst, dir. of personnel & industrial relations; Kevin Belts, dir. of finance; Gerry Kaye, chief engineer; Richard Creasey, controller, features group; Ted Childs, controller, drama & situation comedy; Ray Butt, commissioning executive, comedy; Roger James, commissioning executive, documentaries; Jim Barrow, executive producer, music & arts; Zia Moheyddin, executive producer, multi-cultural programming; Mike Townsen, commissioning executive, current affairs; Mike Warman, head of news West; Steve Clark, head of news East; Ted Trimmer, managing editor, central news; Dawn Airey, controller, programming planning; John Terry, program planning consultant; Philip Gilbert, controller, program department; Jim Shoksa, head of presentation & promotions; Peter Gibson, controller, industrial relations; Tony Wolfe, controller, entertainment; Lewis Rudd, controller of young people's programs; Robert Southgate, controller of factual programs; Gary Newbon, commissioning executive, sport; Philip Grosset, commissioning executive, education & religion; Keith Smith, controller of public affairs; Peter Pearson, gen. mgr., East; Peter Booth, gen. mgr., West; Laurie Upshon, editorial mgr., central news; Chris Robertson, editor, central news, East; Michael Taylor, head of company promotion; Jon Lander, political editor; John Palmer, chief press & publicity officer; Jean Denham, chief press officer, policy & industrial relations.

USA Office: New York, NY 10020—610 Fifth Ave, Suite 401. Phone: 212-582-6688. Kevin Morrison, pres.

Central Independent Television Pty. Ltd.: 50 Bridge St., Sydney, NSW 2010, Australia. John Jackson, dir.

CHANNEL TELEVISION—The Television Centre, St. Helier, Jersey, Channel Islands. Phone: 0534-73999. Telex: 4192265 CTV JYG. Fax: 0534 59446. St. Georges Place, St. Peter Port, Guernsey. Phone: 0481-23451. Programs all week for the Channel Islands. Main UHF transmitter: Fremont Point.

Directors: J. R. Riley, chmn.; J. P. Henwood, managing dir.; G. R. Dorey; Andrea Woffor; M. Kay-Mouat; M. J. Le Cocq; D. J. Le Marquand; J. C. Rowe.

Executives: John P. Henwood, managing dir.; M. J. Le Cocq, dir. of sales & marketing; E. MacGregor, group financial dir.; Michael Lucas, program controller; S. Guilliard, editor, Channel TV Times; A. Hearne, chief engineer.

GRAMPIAN TELEVISION PLC—Queen's Cross, Aberdeen AB9 2XJ. Phone: 0224-646464. London Office: 29 Glasshouse St., London W1R 5R9. Phone: 01-439-3141. Provides programs all week in North Scotland. Main UHF transmitters: Durris, Rosemarkie, Knockmore, Rumster Forest, Angus, Keelylang Hill (Orkney), Bressay (Shetland), Eitshal (Lewis).

Directors: Sir I. Tennant, chmn.; Calum A. MacLeod, deputy chmn.; Donald H. Waters, chief exec.; Robert L. Christie; Fiona J. Lyall; Angus S. MacDonald; Sir George Sharp; Neil R. Welling; Douglas F. Hardie; Alistair Mair.

Executives: Robert L. Christie, dir. of television; Alistair Gracie, head of news & current affairs; Edward Brocklebank, head of documentaries; Graham Good, company secy.; Eric Johnstone, production services exec.; Christopher Kidd, sales controller;

Michael J. McLintock, publicity & promotion exec.; Alec Ramsay, chief engineer; John Stacey, sales administration mgr.; Donald H. Waters, chief exec.; Neil R. Welling, sales & marketing dir.

GRANADA TELEVISION LTD.—Granada Television Centre, Manchester M60 9EA. Phone: 061-832-7211. London Office: 36 Golden Square, London W1R 4AH. Phone: 01-734-8080. Programs all week over Lancashire, Cheshire, Merseyside, Greater Manchester & parts of other counties. Main UHF transmitter: Winter Hill.

Directors: David Plowright, chmn.; Alex Bernstein, deputy chmn.; Andrew Quinn, managing dir.; Lord Evans of Cloughton; Donald Harker, dir. of public affairs; Tony Brill, gen. mgr.; Malcolm Wall, sales dir.; Steve Morrison, program controller; Simon Towneley; John Ashworth; Alistair Mutch, company secy.; Vivien Wallace, chief exec., Granada International.

Program Board: David Boulton, Rod Caird, Michael Cox, Paul Doherty, Ray Fitzwalter, Steve Hawes, David Liddiment, Steve Morrison, Andrew McLaughlin.

Officers: Michael Taylor, head of design & location services; Carolyn Bartlett, head of casting; David Black, head of presentation; Barbara Blyth, head of music; Jules Burns, head of program services; Richard Ellis, chief engineer; Alan Gilbert, deputy finance dir.; Gerald Hagan, head of scripts; David Highet, head of public relations & press; Stephen Reid, mgr., Liverpool News Centre; Jo Rigby, head of program planning; Brenda Smith, head of studio & lightweight operations; Jane Grant, regional sales mgr.; Mandy Patchett, head of personnel.

HTV LIMITED—The Television Centre Pontcarr, Cardiff, CF1 9XL. Phone: 0222-590590. The Television Centre, Culverhouse Cross, Cardiff CF5 6XJ. Phone: 0222-590590. The Television Centre, Bristol BS4 3HG. Phone: 0272-778366. Offices: 99 Baker St., London W1M 2AJ. Phone: 01-486-4311. Programs all week for Wales & West of England. Main UHF transmitters: Moely-Parc, Preseley, Blaen Plwyf, Wenvoe, Mendip, Llandona, Carmel.

Directors: G. E. McWatters, chmn.; I. E. Symonds, deputy chmn.; P. S. B. F. Dromgoole, managing dir.; T. Knowles; C. D. Romaine, sales dir.; M. R. Towers, dir. & gen. mgr.; H. H. Davies, chief exec., HTV Wales; R. S. Evans, dir. of programs, west of England; C. R. M. Atkinson; W. G. Beloe; Mrs. R. W. Buchanan; T. G. R. Davies; Dr. T. R. Edwards; Sir Geraint Evans; Mrs. M. Gwynn Jones; Lady M. M. Morrison; E. L. Thomas; Lord Oaksey; J. H. Davies; Dr. G. O. Phillips.

Officers: G. S. Tovey, company secy.; R. J. Simmons, head of press & public relations, HTV West; D. W. Meredith, head of press & public relations, HTV Wales; A. J. Burton, financial controller; T. P. George, technical controller.

LWT—(LONDON WEEKEND TELEVISION)—Offices: South Bank Television Centre, London SE1 9LT. Phone: 01-261-3434. Outside broadcast base: Units 1 & 2, Minerva Industrial Estate, Minerva Rd., London NW 10. Phone: 01-961-3131. Regional sales office: 6th Floor, Adamson House, Shambles Square, Manchester M3 1RE. Phone: 061-834-6718. Programs weekends over London area. Main UHF transmitter: Crystal Palace.

Directors: Brian Tesler, chmn. & managing dir.; John Birt, dir. of programs; Vic Gardiner, gen. mgr.; Peter McNally, gen. finance dir.; Peter Cazaly, dir. of production; Ron Miller, sales dir.; Christopher Bland; Heather Brigstocke; Roland Freeman; Roger Harrison; David Montagu; Jeremy Potter; Robin Scott.

Executives: Linda Agran, deputy controller of drama; Rod Allen, controller of development; Roger Appleton, dir. of engineering; Bernard Bennett, controller of research; Alan Boyd, controller of entertainment; Melvyn Bragg, head of arts; Warren Breach, controller of program planning, presentation & promotion; John Bromley, controller of sport; Ken Burley, head of publicity; Peter Coppock, head of press relations; Barry Cox, controller of features & current affairs; David Cox, head of current affairs; John Donovan, group chief accountant; Richard Drewett, head of specials—entertainment; Nick Elliott, controller of drama & arts; Alan Evans, controller of production planning & schedules; Philip France, marketing mgr.; Colin Freeman, controller of program resources & finance; Brian Harris, controller of production finance; Suzanne Hatley, head of program research; Robert Healy, controller of studio production; Derek Hemment, sales mgr.; Jane Hewland, head of features; David Hobbs, public relations mgr.; Skip Humphries, head of music services; Paul Kelly, head of planning & installation; Stuart McConachie, deputy controller of sport; Oiana Parry, head of casting; Craig Pearson, controller of sales; Sydney Parry, dir. of program organization; Marcus Plantin, head of light entertainment; Les Roworth, controller of production engineering; Clifford Shirley, chief accountant; Judith Thomas, secy. & controller of legal services; Christopher Turner, head of financial planning; Roy Van Gelder, dir. of staff relations; Alan Woolfson, controller of production services.

SCOTTISH TELEVISION PLC—Cowcaddens, Glasgow G2 3PR. Phone: 041-332-9999. Telex: 77388. The Gateway, Edinburgh EH7 4AH. Phone: 031-557-4554. London office: 7 Adelaide St., London WC2. Phone: 01-836-1500. Programs all week for Central Scotland. Main UHF transmitters: Black Hill, Torosay (Craignure), Craigkelly and Darvel.

Directors: Sir Campbell Fraser, chmn.; William Brown, deputy chmn. & managing dir.; Alan Chilton, dir. of sales & mktg.; Ken Blackie, controller of resources; Angus J. MacDonald, dir. of programs; Sir Kenneth Alexander; Gavin Boyd; Robin D. Buchanan-Smith; Dorothy Dunnett; Charles A. Fraser; Gavin Laird; Alan L. Montgomery, dir. of finance.

Executives: John Loch, controller of public relations; Shaun Clamp, controller of engineering; Colin S. Waters, personnel & industrial relations; R. McPherson, asst. controller of programs, education & religion; Don Kinloch, company secy. & finance controller.

Officers: Peter Alexander, head of design; Brian Durkin, head of network coordination; Russell Galbraith, asst. controller of programs, news & current affairs; Douglas Hall, industrial relations mgr.; Les Hatton, publicity & promotions mgr.; Robert Love, head of drama; Brian MacLaurin, controller of press relations; Sean Magee, asst. controller of facilities; Ian McDonald, technical services mgr.; Liz Moriarty, head of program development; John Paton, recruit-

ment & training mgr.; Michael Paterson, assistant head of education; Sandy Ross, controller of entertainment; David Scott, head of news; Cameron Slater, program schedule planner; Geoff Smith, administration mgr.; Michael Trotter, head of program sales.

THAMES TELEVISION PLC—Offices: Thames Television House, 306-316 Euston Rd., London NW1 3BB. Phone: 01-387-9494. Teddington Lock, Teddington Middlesex TW11 9NT. Phone: 01-977-3252. Regional sales: Norfolk House, Smallbrook Queensway, Birmingham B5 4LJ. Phone: 021-643-9151. Mobile division: Twickenham Rd., Hanworth, Middlesex. Phone: 01-898-0011. Programs weekdays over London area. Main UHF transmitter: Crystal Palace.

Directors: Sir Ian Trethowan, chmn.; John T. Davey, deputy chmn.; Richard Dunn, managing dir.; Mary Baker; Lord Brabourne; Ronald Denny; David Elstein, dir. of programs; Peter Hayman; Derek Hunt, dir. of finance; Ben Harr, company secy. & dir. of personnel; Harold Mourgue; Jonathan Shier, dir. of sales & marketing; Colin Wills; T. Gold Blyth.

Executives: Roy Addison, press & publicity dir.; Ronald Allison, dir. of corporate affairs; Ewart Needham, dir. of production; Derek Baker, asst. company secy.; Bob Burrows, controller, sport & outside broadcasts; Paul Cheffins, controller, sales administration; James Corsan, controller, program administration; David Cottrell, production director; Euston; Mike Coxill, technical controller, Hanworth; Peter Fiske, senior personnel officer; Catherine Freeman, controller of features; James Gilbert, head of comedy programs; Bruce Goddard, head of presentation; John Hambley, chief exec.; Cosgrove Hall & Euston Films; Mike Harvey, controller, press & publicity; Alan Horrox, controller of children's & education dept.; Ian Howard, controller of contracts; John White Jones, production dir., Teddington; John Howard Davies, controller, light entertainment; Peter Kew, head of central planning; Max Lawson, asst. dir. of finance; John Fisher, head of variety; Geoffrey Lugg, head of program liaison; Pat Mahoney, head of purchased programs; David Mansfield, controller, marketing; Ian Martin, head of music & arts; A. C. Parkinson, controller of administration; Mike Phillips, managing dir., Thames Television International; Tim Riordan, controller, program planning & presentation; Barrie Sales, controller, news, current affairs, documentaries & deputy director of programs; Brian G. Scott, chief engineer; Lloyd Shirley, controller of drama; Mark Stephens, dir. of staff relations; Douglas Thomas, controller, sales research & development; Brian Walcroft, asst. controller, drama; Roy English, coordinator of independent productions; Patrick Downing, controller of visual services; Alan Bushell, controller of program finance; Roger Bolton, head of network factual programs.

TSW—TELEVISION SOUTH WEST LTD.—Derry's Cross, Plymouth PL1 2SP. Phone: 0752-663322. London office: 8th floor, Bowater House, Knightsbridge, Bristol SW1X 7NN. Phone: 01-589-9755. London office: The Colston Centre, Colston St., Bristol BS1 4UX. Phone: 0272-21131. Yeovil office: 5 Frederick Place, Quendam Centre, Yeovil. Phone: 0935-20607. Programs all week for southwest England. Main UHF transmitters: Caradon Hill, Stockland Hill, Redruth, Beacon Hill & Huntshaw Cross.

Directors: Sir Brian Bailey, chmn.; Sir John Colfox, vice chmn.; Harry Turner, managing dir.; Michael Reinhold, dir. of programs; John Roberts, financial dir.; David Jenkin, dir. of engineering; David Sunderland, dir. of presentation & public relations; Eloise Armes; Fred Hain; Douglas Hale; The Earl of Iddesleigh; David Johnstone; Gareth Keene; John Peters; Norman Thompson; Bernard Webster.

Executives: Ivor Stolliday, company secy.; Richard Griffiths, head of contracts & rights; Martin Bowley, dir. of sales; David Atkins, head of news & current affairs; Paul Stewart Laing, deputy dir. of programs; Wendy Bowes, head of office services; Michael Boddy, chief accountant; Eric Ken- naugh, industrial relations & training mgr.; Tom Goodison, head of religion & education; Derek Prosser, Bristol regional sales mgr.; Rob Clilverd, Plymouth regional sales mgr.; Martin Morrall, head of press & public relations; Tony Smith, presentation mgr.; Elizabeth Mahoney, head of program planning.

TV-am PLC—Breakfast Television Centre, Hawley Crescent, London NW1 8EF. Phone: 01-267-4300. Telex: 296592.

Directors: Ian Irvine, chmn.; Bruce Gyngell, managing dir. & dir. of programs; Adrian Moore, deputy managing dir.; Tony Vickers, sales dir.; Stratis Zographos, financial dir.; Bill Ludford, dir., news & current affairs.

TYNE TEES TELEVISION LTD.—The Television Centre, City Rd., Newcastle-on-Tyne NE1 2AL. Phone: 091-2610181. Telex: 53279. London office: 15 Bloomsbury Square, London WC1A 2LJ. Phone: 01-405-8474. Programs all week for North East England. Main UHF transmitters: Pontop Pike, Bilsdale, Chatton.

Directors: Sir Ralph Carr-Ellison, chmn.; R. H. Dickinson, deputy chmn.; D. W. Reay, managing dir.; G. T. Davies, dir. of programs; D. S. Hellewell, dir. of finance & company secy.; R. Eagle, sales dir.; L. W. Martin; Paul D. Nicholson; Viscount Ridley; G. E. Ward Thomas; J. N. Wilkinson; G. Diiver Worsley; Diana Eccles.

Executives: Gerald Davies, dir. of programs; Michael Partington, assistant program controller; Brian Lavelle, technical controller; Laurie Taylor, chief press officer; Peter Moth, controller of public affairs; A. D. Sanford, chief exec., international sales; Trish Kinane, controller, entertainment programs; Jim Manson, controller, factual programs.

ULSTER TELEVISION PLC—Havelock House, Ormeau Road, Belfast BT7 1EB. Phone: 0232-228122. London office: 6 York St., London W1H 1FA. Phone: 01-486-5211. Programs all week for Northern Ireland. Main UHF transmitters: Brougher Mountain, Divis, Limavady.

Directors: R. B. Henderson, chmn.; J. D. Smyth, managing dir.; H. R. C. Catherwood; Capt. O. W. J. Henderson; Anne McCollum; Viscount Dunluce; J. B. McGuckian, deputy chmn.; Betty MacQuitty; R. E. Benner; G. C. Hutchinson; J. A. Creagh, asst. managing dir.; J. B. Waddell, program controller; P. Battle, sales dir.

Executives: J. D. Smyth, managing dir.; K. F. Hamilton, sales mgr. (Northern Ireland); J. A. Creagh, asst. managing dir.; J. McCann, financial controller/company secy.; J. B. Waddell, program controller; E. Caves, chief engineer; N. J. McCafferty, program planning & presentation mgr.; J. O'Connor, controller of technical operations; P. Battle, sales dir.

YORKSHIRE TELEVISION LTD.—The Television Centre, Leeds LS3 1JS. Phone: 0532-438283. Telex: 557232. London Office: Television House, 32 Bedford Row, London WC1R 4HE. Phone: 01-242-1666. Regional offices: Charter Square, Sheffield S1 4HS. Phone: 0742-23262. 185 Ferensway, Hull HU1 3PH. Phone: 0482-24488. 88 Bailgate, Lincoln LN1 3AR. Phone: 0522-30738. 8 Bull Ring Lane, Grimsby, South Humberside DN31 1DY. Phone: 0472-57026. 1 Queen St., Ripon HG4 1EG. Phone: 0765-701551. 8 Coppergate, York YO1 1NR. Phone: 0904-610066. Programs all week for Yorkshire, Humberside & Lincolnshire areas. Main UHF transmitters: Emley Moor, Belmont.

Directors: Sir Derek Palmar, chmn.; Clive Leach, managing dir.; John Fairley, dir. of programs; G. J. Allan Hardy, commercial dir.; Brian Harris, dir. of business affairs; John Calvert, dir. of personnel; Edwin Wright, general mgr.; Tom Street, sales dir.; Francis Baron; Phoebe David; Stephen H. Hall; Juliet Jowitt; Sir Gordon Linacre; Nicholas G. W. Playne; Victor H. Watson; Alan Whitaker.

Executives: Keith Richardson, controller of drama; Vernon Lawrence, controller of entertainment; Grant McKee, deputy controller of documentaries & current affairs; Geoff Brownlee, controller, corporate affairs; Bob Birstow, controller, planning & presentation; Derek Stevenson, controller, UK regional sales; Michael Thornhill, controller, personnel & staff relations; Ralph Coyle, company secy.; Kenneth R. Bellini, head of program purchasing; David Bould, deputy commercial dir.; Duncan Dallas, head of science & features; Chris Jelley, head of education, children's programs & religion; Graham Ironside, head of local programs & sport; John Q. Rogers, chief engineer; John Smith, head of program administration; Peter Smale, head of production division; Peter Rogers, head of post production division; Michael Crossley, head of press relations; Sallie Ryle, head of publicity & public relations.

INDEPENDENT TELEVISION NEWS LTD.— ITN House, 48 Wells St., London W1P 4DE. Phone: 01-637-2424. Telex: 298935. Cable: Telindop London PS4. Owned by the 15 independent program companies.

Directors: Paul Fox, chmn.; Sir Alastair Burnett; Richard Dunn; James Gatward; Aïx Mair; Daniel Moloney, dir. of business affairs; Brian Tesler; Paul Mathews, deputy chief exec.; David Nicholas, editor & chief exec.; Leslie Hill; William Brown.

Senior Executives: Michael Batchelor, deputy gen. mgr.; Michael Morris, managing editor; Stewart Purvis, deputy editor; Norman Rees, chief assistant editor; Derek Walker, staff controller; Peter Ward, dir. of engineering; Derek Taylor, head of operations; James Lancaster, head of production; Hugh Whitcomb, gen. mgr.

Managers: Peter Banyard, mgr., film & ENG production; Don Cameron, head of electronic maintenance; Jill Chisholm, editorial mgr.; Arthur Clifford, head of audience services; Peter Cole, deputy managing editor; John Coplestone, mgr., shipping & transport; Derek Dowsett, program editor, news at 5:45; Margaret Eales, senior foreign editor; Diana Edward-Jones, head of program directors; John Flewin, head of electronic newsgathering; Jim Green, head of news information; Peter Hall, mgr., Oracle; Nigel Hancock, senior news editor; Peter Hubbard, deputy mgr., production planning; Ronnie Hubbard, head of assignments; Martyn Hurd, mgr., production planning; Michael Jessey, mgr., hire of services; Chris Long, mgr., computing & graphics; David Mannion, deputy editor, Channel 4 news; Phil Marter, head of engineering projects; Peter Marchant, deputy dir. of engineering; Glyn Mathias, assistant editor; Ron Nelmes, engineering projects mgr.; Mike Neusten, head of communications engineering; Geoffrey O'Brien, mgr., travel department; Richard Patterson, personnel mgr.; Brian Pendry, mgr., production facilities; Russ Pipe, mgr., technical operations; Lawrie Read, mgr., studio services; David Roycroft, company secretary & administration mgr.; Bill Reay, operations controller; Roy Sharp, mgr., studio services maintenance; Geraldine Sharpe Newton, head of public relations; Terry Shiore, head of production resources; Roger Simpson, financial controller; Dave Stuckey, mgr., construction & planning; Ted Taylor, deputy head of production; Sue Tinson, senior editor, news at ten & special programs; David Warner, mgr., film library; Doug Wilkins, mgr., operations planning.

INDEPENDENT TELEVISION ASSOCIATION LTD.— Knighton House, 52-56 Mortimer St., London W1N 8AN. Phone 01-636-6866. Telex: 262988. Trade association which acts on behalf of all program companies on certain matters of common interest. David McCall, chmn.; David Shaw dir.

World TV Stations and Sets

Transmitters and Sets as of September 1988
(Low-power satellites & repeaters in parentheses)

Country	Stations/ Transmitters	Sets Black & White	Color	Country	Stations/ Transmitters	Sets Black & White	Color
Afghanistan	1	N.A.		Kuwait	11	10,000	750,000
Albania	5	7,000		Lebanon (Low power: 5)	10	200,000	300,000
Algeria (Low power: 60)	23	1,140,000		Liberia (Low power: 3)	1	25,000	10,000
Angola	1	N.A.		Libyan Arab Republic	10	235,000	
Antigua (Low power: 1)	1	5,000	20,000	Luxembourg	3	35,000	55,000
Arab Republic of Egypt	49	3,850,000	350,000	Macau (Low power: 3)	1	20,000	50,000
Argentina	35	5,500,000	500,000	Madagascar (Low power: 3)	2	40,000	10,000
Australia (Low power: 198)	278	96,000	5,011,000	Malaysia (Low power: 6)	35	N.A.	1,230,745
Austria (Low power: 512)	904	351,000	2,331,000	Maldives	2	772	2,239
Bahamas	1	50,000		Malta	1	27,468	82,402
Bahrain	2	50,000	70,000	Mauritius (Low power: 3)	7	85,000	25,000
Bangladesh (Low power: 3)	8	298,532	70,215	Mexico	449	8,820,000	5,880,000
Barbados	4	45,000	15,000	Monaco	5		18,000
Belgium (Low power: 12)	38	752,539	2,230,647	Mongolia	1	2,000	
Belize	1	12,000		Morocco (Low power: 40)	25	966,651	131,994
Benin (Low power: 1)	2	30,000	45,000	Mozambique	1	1,000	4,000
Bermuda	1	3,000	24,000	Nepal	1	500	20,000
Bolivia (Low power: 61)	7	85,000	35,000	Netherlands (Low power: 15)	19	4,723,523	
Bophuthatswana	9	30,000	50,000	Netherlands Antilles (Low power: 2)	2	10,000	40,000
Brazil (Low power: 6,181)	198	10,000,000	14,000,000	New Zealand (Low power: 694)	49	71,791	862,919
British Virgin Island	1	1,300		Nicaragua (Low power: 5)	3	150,000	20,000
Brunei Darussalam	4		58,000	Niger (Low power: 8)	11	20,000	15,000
Bulgaria (Low power: 221)	13	1,650,000	250,000	Nigeria	52	3,400,000	600,000
Burkina Faso	1	7,700		Norway (Low power: 2,098)	44	73,971	1,452,850
Burma (Low power: 4)	2	2,000	50,000	Oman (Low power: 36)	8		1,300,000
Burundi	2	N.A.	N.A.	Pakistan (Low power: 10)	45	1,508,657	
Canada (Low power: 1,251)	126	2,887,000	8,793,000	Panama (Low power: 16)	7	300,000	120,000
Central African Republic (Low power: 2)	1	5,500	1,500	Paraguay (Low power: 2)	7	150,000	200,000
Chad	1	N.A.		Peru	192	2,431,500	
Chile (Low power: 94)	45	1,665,000	670,000	Philippines (Low power: 57)	23	3,510,504	487,570
China (Mainland)	56	8,172,600	1,006,700	Poland (Low power: 167)	82	9,691,075	
China (Taiwan Province) (Low power: 21)	48	780,000	5,000,000	Portugal (Low power: 48)	52	1,406,219	223,250
Colombia (Low power: 84)	36	2,500,000	500,000	Qatar (Low power: 5)	4	50,000	250,000
Congo	1	2,700		Romania (Low power: 306)	38	3,912,000	
Costa Rica (Low power: 1)	11	100,000	300,000	St. Kitts (Low power: 3)	1	2,000	2,500
Cuba	58	700,000		St. Vincent	7	15,000	
Cyprus	36	19,300	70,000	Samoa (American) (Low power: 3)	3	1,000	5,500
Czechoslovakia (Low power: 1,243)	75	3,465,085	866,271	Saudi Arabia (Low power: 13)	74	50,000	1,500,000
Denmark	36	357,000	1,608,000	Senegal (Low power: 1)	2	40,000	10,000
Djibouti	4	6,000	20,000	Seychelles (Low power: 10)	2	N.A.	5,000
Dominican Republic	15	800,000	500,000	Sierra Leone	2	200,000	10,000
Ecuador (Low power: 127)	19	1,000,000	1,000,000	Singapore	6	16,377	500,300
El Salvador	9	1,000,000	500,000	Somali Democratic Republic	N.A.		
Equatorial Guinea	1	500		South Africa (Low power: 45)	106	2,000,000	
Ethiopia (Low power: 3)	15	70,000		South West Africa (Low power: 9)	4	29,300	
Finland	131	207,646	1,646,395	Spain (Low power: 1,123)	103	5,400,000	7,200,000
France (Low power: 10,701)	586	6,330,000	20,240,000	Sri Lanka	6	310,000	190,000
French Overseas Territories (Low power: 56)	32	161,500	20,000	Sudan	2	90,000	
Gabon (Low power: 1)	1	5,000		Surinam (Low power: 6)	1	10,000	30,000
Germany (Federal Republic) (Low power: 8,388)	392	4,810,000	20,520,000	Swaziland (Low power: 9)	1	2,805	2,809
Germany (Democratic Republic) (Low power: 480)	28	3,903,930	2,234,976	Sweden (Low power: 835)	109	196,607	3,095,519
Ghana (Low power: 9)	4	135,000	35,000	Switzerland (Low power: 1,230)	102	277,970	2,038,443
Gibraltar (Low power: 3)	1	100	7,000	Syria (Low power: 15)	16	1,000,000	400,000
Greece (Low power: 150)	17	1,400,000	400,000	Tanzania (Low power: 1)	2	2,500	15,000
Guatemala (Low power: 58)	15	660,808	151,757	Thailand (Low power: 24)	51	2,286,400	1,835,800
Guinea	3	30,000	20,000	Togo (Low power: 1)	3	180,000	
Haiti	2	13,000		Trinidad and Tobago (Low power: 2)	4	84,000	235,000
Honduras (Low power: 16)	6	110,000	25,000	Tunisia (Low power: 17)	18	400,000	
Hong Kong (Low power: 45)	5	42,000	1,413,000	Turkey (Low power: 683)	43	5,857,000	3,661,000
Hungary (Low power: 103)	22	2,500,000	500,000	Uganda	6	70,000	
Iceland (Low power: 132)	10	4,604	68,552	United Arab Emirates (Low power: 4)	18	350	145,000
India (Low power: 150)	49	7,900,000	1,800,000	United Kingdom (Low power: 1,673)	801	2,679,396	16,025,336
Indonesia (Low power: 16)	71	4,805,706	1,694,294	Uruguay	20	350,000	
Iran (Low power: 398)	28	2,000,000		USSR (Low power: 8,400)	1005	58,100,000	29,200,000
Iraq	32	500,000		Venezuela	30	1,650,000	60,000
Ireland (Low power: 31)	9	197,000	721,000	Vietnam	1	500,000	
Israel (Low power: 46)	17	1,000,000	620,000	Yemen Arab Republic	N.A.		
Italy (Low power: 2,548)	163	6,713,427	7,817,077	Yemen (People's Democratic Republic)	5	30,000	
Ivory Coast (Low power: 3)	10	200,000	5,000	Yugoslavia (Low power: 1,110)	80	3,620,074	500,000
Jamaica	13	165,000	222,000	Zaire (Low power: 8)	36	1,000,000	2,000,000
Japan (Low power: 13,306)	200	1,692,202	30,768,474	Zambia (Low power: 7)	5	250,000	80,000
Jordan (Low power: 28)	2	250,000		Zimbabwe (Low power: 6)	10	140,175	52,325
Kampuchea (Low power: 1)	1	30,000					
Kenya	5	3,833,432		TOTAL	8,056	228,765,896	224,175,869
Korea (South) (Low power: 504)	127	2,947,200	4,364,510	Satellites & Repeater	66,023		
Korea (North)	2	N.A.		U.S.	1,402	62,000,000	100,000,000
				GRAND TOTAL	75,481	290,765,896	324,175,869

CABLE & Station Coverage ATLAS



This new, revised standard reference work, indispensable to everyone in the cable, broadcast and related industries, contains features to be found in no other single source.

Please send me a brochure and order card on the latest edition of the Cable and Station Coverage Atlas.

Please print:

Name _____

Position or title _____

Firm _____

Address _____

City _____ State _____ Zip Code _____

Nature of Business _____

Signature _____

Market Research & Data Sales

Telecommunications Research
in Broadcasting,
Cable
and Related Areas

- ✓ **Special analyses**—tailored to meet specific needs.
- ✓ **Electronic data**—ready to load onto your own computer
- ✓ **Reports**—developed for industry and government to aid:
 - marketing
 - manufacturing
 - and regulatory planning
 —with firmer base of solid, up-to-the-minute information than ever before!
- ✓ **New data**—gathered and analyzed at specification of client.

If you have a project or a problem, call or write:

Lynn Levine, Director
Market Research & Data Sales
2115 Ward Court, NW
Washington, D.C. 20037
Phone: 202-872-9200

TELEVISION DIGEST

With Consumer Electronics

TO ORDER:

Please ✓ appropriate box (boxes) below.

- Television Digest with Consumer Electronics (Newsletter only)**
- Yearly subscription.....\$637 *
- Combination Weekly Newsletter, plus TV and Cable Action Updates**
- Yearly subscription.....\$817**
- Combination TV and Cable Action Updates**
- Yearly subscription.....\$270 *
- FREE**—A 4 week introductory subscription to **Television Digest w/Consumer Electronics**

* Plus \$43.00 Delivery
 ** Plus \$53.00 Delivery
 Washington, D.C. subscribers must add 6% sales tax on subscription amount.
 Ask about foreign delivery charges.

Please print:

Name: _____

Position or title: _____

Firm: _____

Address: _____

City: _____ State: _____ Zip Code: _____

Nature of Business: _____

Signature: _____

Note: Prices subject to change without notice.

Communications Daily

The Authoritative News Service of Electronic Communications

Today:

Please enter my subscription to **Communications Daily**—the only daily newsletter service covering the total communications industry for \$1,690 per year.

Washington, D.C. subscribers must add \$101.40 for sales tax. Foreign price is \$1,946.

Please print:

Name _____

Position or title _____

Firm _____

Address _____

City _____ State _____ Zip Code _____

Nature of Business _____

Signature _____

Note: Prices subject to change without notice.



NO POSTAGE
NECESSARY
IF MAILED
IN THE
UNITED STATES

BUSINESS REPLY CARD
FIRST CLASS PERMIT NO. 10388 WASHINGTON D.C.

POSTAGE WILL BE PAID BY ADDRESSEE



Warren Publishing, Inc.

2115 Ward Court, N.W.

Washington, D.C. 20037



NO POSTAGE
NECESSARY
IF MAILED
IN THE
UNITED STATES

BUSINESS REPLY CARD
FIRST CLASS PERMIT NO. 10388 WASHINGTON D.C.

POSTAGE WILL BE PAID BY ADDRESSEE



Warren Publishing, Inc.

2115 Ward Court, N.W.

Washington, D.C. 20037



NO POSTAGE
NECESSARY
IF MAILED
IN THE
UNITED STATES

BUSINESS REPLY CARD
FIRST CLASS PERMIT NO. 10388 WASHINGTON D.C.

POSTAGE WILL BE PAID BY ADDRESSEE



Warren Publishing, Inc.

2115 Ward Court, N.W.

Washington, D.C. 20037



NO POSTAGE
NECESSARY
IF MAILED
IN THE
UNITED STATES

BUSINESS REPLY CARD
FIRST CLASS PERMIT NO. 10388 WASHINGTON D.C.

POSTAGE WILL BE PAID BY ADDRESSEE



Warren Publishing, Inc.

2115 Ward Court, N.W.

Washington, D.C. 20037

Television & Cable Program Sources & Services

Offering Live, Film & Tape Programs & Commercials and Production Facilities to Television Stations and Cable Systems. These listings are based on data supplied by companies known to be serving TV & cable systems and responding to our questionnaires.

ABC NEWS—See News Services

ABC DISTRIBUTION CO.

New York Executive Office
1330 Ave. of the Americas
New York, NY 10019
Phone: 212-887-1700
William Vitale, dir., TV sales
Armando Nunez, dir., TV sales
Patricia Vance, dir., ancillary sales
June Shelley, dir., A/V promotion & theatrical

Executive Office:

LOS ANGELES, CA 90067: 2040 Ave. of the Stars. Phone: 213-557-6600. John T. Healy, pres.; Archie C. Purvis, sr. v.p.; Marvina Hunter, dir., cable & cassette mktg.

ABC VIDEO ENTERPRISES INC.—See Capital Cities/ABC

ABN/FOCAL POINT TV NEWS NETWORK—See News Services

ABR ENTERTAINMENT CO.

32123 W. Lindero Canyon Rd.
No. 206
Westlake Village, CA 91361

ACADEMY FILM PRODUCTIONS INC.

3918 W. Estes Ave.
Lincolnwood, IL 60645
Phone: 312-674-2122
Bernard Howard, pres.
Producer of animation, industrial & educational films (for specific sponsors), film/tape spot commercials, film programs on order, editing, writing & directing for other producers, agencies & businesses.

ACAMA FILMS

14724 Ventura Blvd.
Suite 610
Sherman Oaks, CA 91403
Phone: 818-981-4344
William D. Morrison, chmn.
James A. Sowards, pres.
John Cosgrove, v.p., eastern sales
Ed Hawkins, Lon Fishback, Dick Jolliffe, Bob Innes, sales
Distributor of motion pictures, animation, situation comedy, sports & action series.

ACCESS SYNDICATION

12325 Ventura Blvd.
Suite H
Studio City, CA 91604
Phone: 818-985-3037
TWX: 62916374
Fax: 818-985-8248
Ritch Colbert, pres.
Rick Jacobson, exec. v.p.
Peter Rosenberg, northeast div. mgr.
Bill Behrens, southeast div. mgr.
Steve Smooke, central div. mgr.
Sandi Ezell, dir., promotion & advertising
Nancy Lorgan, dir., operations
Distribution & sales of domestic, first-run, syndicated programming.

ADS AUDIO VISUAL PRODUCTIONS INC.

100 N. Washington St.
Falls Church, VA 22046
Phone: 202-536-9000
Blake B. Stamler, pres.
Carroll S. James Jr., dir., sales
Don Stamler, dir., mktg.

Producer of newsreels; film/tape spot commercials; news, slides, slide film commercials & public service spots; distributor of animation & open-end film commercials (made for TV); film handlers; music library; recording facilities; studio facilities for rent; other services.

ADVANSWERS MEDIA PROGRAMMING INC.

(Subsidiary of Gardner Advertising Company)
10 Broadway
St. Louis, MO 63102
Phone: 314-444-2100
Don Stork, pres.
John Marlow, sr. exec. officer
Rose Busalacki, sr. v.p., syndication dir.
Donna Hathaway, broadcast mgr.

Branch Offices:

LOS ANGELES, CA 90028: 7060 Hollywood Blvd., Suite 1216. Phone: 213-466-8536

NEW YORK, NY 10021: 660 Madison Ave.
Phone: 212-752-0205. Paul Schulman, pres.

Full range of programming & media services.

ADVERTISERS BROADCASTING CO.

31 E. 28th St.
New York, NY 10016
Phone: 212-679-9750
Sholom Rubinstein, exec. producer
Producer of commercials (made for TV) & TV tape series; audio recording facilities; other services.

AGIS PRODUCTIONS

144 E. 39th St.
New York, NY 10016
Phone: 212-684-0810
Producer of animation, industrial & educational films, newsreels & film/tape spot commercials.

AFI PRODUCTIONS INC.

6333 Sunset Dr.
Miami, FL 33143
Phone: 305-663-3342
Steve Minor & Bill Randall, dirs., cameramen
Scott Thomas, rep., Miami
Bill Sobel, rep., New York. Phone: 212-864-2631
Oscar Costo, production mgr.
Producer of film/tape spot commercials, TV film/tape series, film programs on order & industrial & educational films.

AFP DISTRIBUTORS INC.

619 W. 54th St.
New York, NY 10019
Phone: 212-708-0500
Robert Gross, pres.
Sheldon Abramowitz, v.p.
John Wengen & Barbara Brazong, agency liaisons
Artie Klein & Peter Maloney, lab liaisons
Distributor of industrial & educational films & open-end film commercials (made for TV); film handlers; other services.

AGENCY FOR INSTRUCTIONAL TECHNOLOGY

Box A
Bloomington, IN 47402-0120
Phone: 812-339-2203
Telex: 27-6222; 27-6060
Cable: Agintel Indpls
Edwin G. Cohen, exec. dir.

BROADCAST DESIGN CONSULTANTS

GRIFFITH AND TEKUSHAN, INC.
630 NINTH AVENUE, SUITE 1000
NEW YORK, N.Y. 10036
FAX: (212) 581-4827
(212) 246-0154



William B. Perrin, deputy exec. dir.
Producer & distributor of educational videos (lease or purchase); computer programming & TV film/tape series; exporter of films & video programs.

AGENCY SERVICES CORP.

250 W. 57th St.
Room 2602
New York, NY 10107
Phone: 212-586-8500
Lou Bradley, pres.
Screen programming and integrated commercials in advance of telecast & monitor on air as proof of broadcast.

AILES COMMUNICATIONS INC.

456 W. 43rd St.
New York, NY 10036
Phone: 212-563-1970
Telex: 212-563-3373
Roger E. Ailes, pres.
Jon Kraushar, sr. v.p., business communications
Greg Stevens, sr. v.p., political campaigns
Kathy Ardleigh, v.p., political campaigns & public affairs
Clay Rawson, sr. producer
Producer of film/tape spot commercials; film programs on order & TV film/tape series; artists representative; entertainment booking; other services.

AIR TIME INTERNATIONAL INC.

(Subsidiary of Air Time Inc.)
919 Third Ave.
New York, NY 10022
Phone: 212-371-4750
Fred B. Weiner, pres.
Alvin Sussman, exec. v.p.
Richard Waller, sr. v.p., programming
John Lord, v.p., publishing & editorial development
Ajan Zavetsky, v.p., mktg. services
Sid Bakal, v.p., information services

Branch Offices:

CHICAGO, IL 60611: 875 N. Michigan Ave.
Phone: 312-787-5408. Anthony Cangemi, v.p.

LOS ANGELES, CA 90067: 2029 Century Park East. Phone: 213-552-9777. Dick Gold & Steve Mathis, exec. v.p.s

Full service TV production & distribution.

ALAN ENTERPRISES INC.

32234 Pacific Coast Hwy.
Malibu, CA 90265
Phone: 213-457-8321
Telex: 6971036 ALAN UW
Alan L. Gleitsman, pres.
Cheri Rosche, v.p.
Christine Buchanan, operations mgr.
Distributor of animation, motion picture

features & TV film/tape series; exporter & importer of films; film buyer; TV & video rights.

ALCARE COMMUNICATIONS INC.

1503-05 Walnut St.
Philadelphia, PA 19102
Phone: 215-568-6010
Jordan Schwartz, pres.
Frank Beazley, chmn.
Producer of industrial & educational films; producer & distributor of open-end film commercials (made for TV), TV film/tape series, news & film/tape spot commercials; distributor of motion picture features; properties for lease; recording facilities; sales representative; studio facilities for rent; videotape post-production & shooting.

ALDEN FILMS/FILMS OF THE NATIONS

Box 449
Clarksburg, NJ 08510
Phone: 201-462-3522
Paul Weinberg, pres.
Felicia Weinberg, v.p.
Jerome Schapiro, sales dir.
June Reed, mktg. dir.
Distributor of Jewish, Scandinavian & children's film & video.

ALL AMERICAN TELEVISION

304 E. 45th St.
2nd Floor
New York, NY 10017
Phone: 212-818-1200
Telex: 9102404401
George Back, pres.
Joseph Kovacs, exec. v.p.
Conrad Roth, sr. v.p.
Carl W. Menk, Jr., sr. v.p. & dir., sales & mktg.
John Reisenbach, v.p., national advertising sales
Todd Jackson, v.p., international sales

TV syndication & national advertising time sales.

ALLEGRO PRODUCTIONS INC.

2875 S. Congress Ave.
Delray Beach, FL 33444
Phone: 305-265-1700
Jerome Forman, pres.
Glenn A. Forman, v.p., sales
Martin Kendrick, v.p., sales
Kyle L. Campbell, exec. producer
Patsy Norman & Scott Forman, assoc. producers
Stuart Scoon, editor
Producer of motion picture & videotape programs, commercials, documentaries, music videos & business films. 3/4 inch editing suite; 3/4-1 inch to VHS & Beta duplication facilities.

Program Sources

ALLEN'DOR PRODUCTIONS INC.

Box 5550
Sherman Oaks, CA 91413
Phone: 818-986-4622
Algernon G. Walker, pres.
Producer of industrial & educational films.

ALMI TELEVISION PRODUCTIONS

1900 Broadway
New York, NY 10023
Phone: 212-769-6400
Telex: 960332
Dan Harrison, pres.
Mary Volt, sr. account exec.
Debbie von Ahrens, account exec.
Liz Gallo, dir., sales service
Domestic distribution of theatrical motion pictures for television.

AMERICAN FILM PRODUCTIONS INC.

1540 Broadway
New York, NY 10036
Phone: 212-582-1900
Sheldon Abromowitz, pres.
Barbara Brazong, v.p.
Arthur Klein, production services
Producer of film/tape spot commercials, film programs on order, industrial & educational films, open-end film commercials (made for TV) & slides and slide film commercials; distributor of industrial & educational films; animation; other services.

AMERICAN FILM TECHNOLOGIES

12100 Wilshire Blvd.
No. 600
Los Angeles, CA 90025

THE AMERICAN JEWISH COMMITTEE

165 E. 56th St.
New York, NY 10022
Phone: 212-751-4000
Theodore Ellenoff, pres.
Ira Silverman, exec. v.p.
Morton Yarmon, dir., public relations
Haina Just, dir., radio & TV

AMERICAN MOTION PICTURES

7023 15th Ave. NW
Seattle, WA 98117
Phone: 206-789-1011
TWX: 910-240-9541
Conrad W. Denke, pres.
Eric Denke, v.p.

AMERICAN RELIGIOUS TOWN HALL MEETING INC.

745 N. Buckner Blvd.
Dallas, TX 75218
Phone: 214-328-9828
Pastor Robert W. Leiske, moderator & producer
Wana Leiske, film dir.
Producer of religious films; distributor of TV film/tape series.

AMERICAN SOCIETY OF COMPOSERS, AUTHORS & PUBLISHERS (ASCAP)

One Lincoln Plaza
New York, NY 10023
Phone: 212-595-3050
Morton Gould, pres.
Arthur Hamilton & Irwin Z. Robinson, v.p.s
Marilyn Bergman, secy.
Leon J. Brettler, treas.
Sidney Herman, asst. treas.
John Green, asst. secy.
Gloria Messinger, managing dir.
Bernard Korman, counsel
Karen Sherry, dir., public affairs & asst. to pres.
Music licensor.

AMIT WOMEN

817 Broadway
New York, NY 10003
Phone: 212-477-4720
Ann Glick

Producer & distributor of educational films & film programs on order.

ANDREWS & MARTIN SYNDICATION

Three Dallas Communications Complex
No. 112
Irving, TX 75039

ANGLIA TV

Brook House
113 Park Lane
London W1Y4DX
England

ANIFORMS INC.

360 W. 31st St.
New York, NY 10001
Phone: 212-714-2550
Vince Sottosanti, pres.
Robert J. Carter, exec. v.p.
Renee Miller, v.p., accounts
Gary Seltzer, v.p., production
Audio-visual production house.

ANIMART FX

812 S. Weber St.
Colorado Springs, CO 80903
Phone: 303-630-7818
Linn Winsted, pres.
Bob Trochim, v.p.
Kennetha Hildebrand, producer
Animation; producer of film/tape spot commercials; open-end commercials (made for TV), special effects & rotoscoping.

ANIMATED PRODUCTIONS INC.

1600 Broadway
New York, NY 10019
Phone: 212-265-2942
Al Stahl
Producer of film/tape spot commercials; industrial & educational films; slides & slide film commercials; animation; other services.

THE ANIMATION PEOPLE

3/7 Kean St.
London WC2
England
Phone: 01-836-1623
Telex: 269496
Jack King, managing dir.
Brian Larkin, dir.
Producer of animation.

RAY ANTHONY ENTERPRISES

9288 Kinglet Dr.
Los Angeles, CA 90069
Phone: 213-858-1980
Ray Anthony, pres.

AP NEWSCHANNEL—See News Services

ARCHDIOCESE OF BALTIMORE

Telecommunications Center
5400 Roland Ave.
Baltimore, MD 21210
Phone: 301-532-2282
Dr. Nicholas P. Amato, dir., telecommunications

KAY ARNOLD GROUP—see listing under William L. Cooper Productions Inc.

ARP FILMS INC.

342 Madison Ave.
Suite 714
New York, NY 10173
Phone: 212-867-1700
TWX: 710-581-4362
Claude S. Hill, pres.
Joanne Melton, sales rep.
Anne B. Cody, mgr., operations
TV syndication company specializing in children's animation; international & domestic distribution.

ASN TELEVISION NETWORK

101 Little Oak Lane
Altamonte Springs, FL 32714

Phone: 407-774-8441
L. W. White, exec. v.p. & gen. mgr.
Rochelle Ross, v.p., operations
Producer of TV programming; distributor of programming via tape & satellite.

ASSOCIATED PRESS—See News Services

A.S.T.A.

1756 Broadway
No. 3J
New York, NY 10019
Tim Duncan, exec. dir.

ATI VIDEO ENTERPRISES INC.

504 E. 74th St.
New York, NY 10021
Phone: 212-517-5010
Telex: 12-7551
Jeff Franklin, chief exec. officer
Mark Phillips, chief operating officer
Cynthia Friedland, sr. producer
David Shein, finance
Producer of music TV programming.

ATLANTIC/KUSHNER-LOCKE INC.

10880 Wilshire Blvd.
Los Angeles, CA 90024
Phone: 213-470-0400
Telex: 4720175 ARCFILM
Fax: 213-475-1902
Donald Kushner & Peter Locke, co-chmn.
Jonathan Dana, exec. v.p.
Pat Furnare, v.p., worldwide operations
Producer & distributor of animation, motion picture features & TV film/tape series.

ATLANTIC VIDEO INC.

150 S. Gordon St.
Alexandria, VA 22304
Phone: 703-823-2800
Jonathan S. Park, pres.
Ron Whichard, dir., mktg.
Iona Sherman, advertising/public relations
Complete studio and remote production capabilities; post-production; film-to-tape transfer; duplication & videoconferencing services.

ATLANTIS ENTERTAINMENT NETWORK

119 River Rd.
Riverside, NJ 08075
Phone: 609-461-8484
Gordon R. Lecks, pres.
Robert C. Halgas, v.p., mktg.
James F. Garvin, dir., transmission
Pay-TV service providing R-rated & adult programming package.

ATLANTIS PRODUCTIONS INC.

1252 La Granada Dr.
Thousand Oaks, CA 91362
Phone: 805-495-2790
J. Michael Hagopian, pres.
Producer & distributor of films and videos.

AUDIO BRANDON FILMS INC.

TV Dept.
34 MacQuesten Pkwy. S.
Mount Vernon, NY 10550
Phone: 914-664-5051
Distributor of motion picture features, industrial & educational films, religious films, motion picture shorts & foreign language films; importer of films; properties for lease; TV rights.

AUDIO PRODUCTIONS

(Div. of Reeves Communications)
227 E. 45th St.
New York, NY 10017
Phone: 212-573-8656
Peter J. Mooney, pres.
Producer of film/tape spot commercials, film programs on order, TV film/tape series, industrial & educational films, newsreels & religious films; studio facilities for rent; animation.

AUDIO-TV FEATURES INC.

149 Madison Ave.
New York, NY 10016
Phone: 212-889-1327
Easylink: 6291-6368
Telex: 510-600-8779 (Western Union)
Alan Steinberg, chmn.
Robert L. Kimmel, pres.
Producer & distributor of video news releases, public service announcements, marketing productions.

AUSTRALIAN FILM COMMISSION

Suite 615
9229 Sunset Blvd.
Los Angeles, CA 90069
Phone: 213-275-7074
Telex: 691-355
Distributor of motion picture features & educational films.

AUSTRALIAN TELEVISION SERVICES LTD.

139 S. Beverly Dr.
Beverly Hills, CA 90212
Phone: 818-766-2751
Telex: 298 991 HA INTL
Fax: 213-658-6704
Jerry Dexter, pres.
Distributor of motion picture features, documentaries, TV/film series & specials to Australia & New Zealand.

AVERY PRODUCTIONS

4843 Voltaire St.
San Diego, CA 92107

AWARD FILMS

230 N. Michigan Ave.
Chicago, IL 60601
Phone: 312-236-8488
Alfred D. LeVine, pres.
Robert Eiringer, secy.
Jack Paige, sales
Court Chilton, mktg.

Branch Office:
CHICAGO, IL 60657: 2970 Lake Shore Dr., No. 19E. A. D. LeVine

Distributor of educational & documentary videos (VHS & Beta format), animation, newsreels, open-end film commercials (made for TV), religious films, foreign language films, news, film/tape spot commercials, slides and slide film commercials, theatrical shorts & stock short footage; film buyer; film handlers; importer of TV film series; laboratory facilities & services; sales representative; studio facilities for rent; TV rights.

AZTECA FILMS INC.

555 N. La Brea Ave.
Hollywood, CA 90036
Phone: 213-938-2413
Telex: 674396 AZTECA LSA
Dr. Carlos Yates, pres.

Branch Offices:

DENVER, CO 80211: 2007 W. 33rd Ave.
Phone: 303-433-1231. Peter Garcia, mgr.

SAN ANTONIO, TX 78212: 410 San Pedro Ave.
Phone: 512-226-7266. Javier Gonzalez, mgr.
Distributor of foreign language films; Spanish dialogue.

BAJUS-JONES FILM CORP.

5250 W. 74th St.
Minneapolis, MN 55435
Phone: 612-835-4490
Mike Jones, sr. creative dir.
Jane Doran, business mgr.
Kent Carlson, exec. producer
Joy Bolte, producer
Ron Duffy, dir., mktg. & promotions

Sales Representatives:

MINNEAPOLIS: Phone: 612-835-4490. Judy Super

NEW YORK: Phone: 212-861-3407. John Cortless

Producer of animation, motion picture features & shorts; film/tape spot commercials; character design, graphic design; editing facilities; sound effects.

JEROME BALSAM FILMS INC.

165 W. 46th St.
New York, NY 10036
Phone: 212-921-4290
Telex: 238134 JERUR
Cable: JERIPIC
Jerome Balsam, pres.
Rita Balsam, v.p.
Dianna Maeurer, sales
Distributor of motion picture features; exporter & importer of feature films.

BANOELIER INC.

3815 Osuna NE
Albuquerque, NM 87109
Phone: 505-345-8021
Robert Stevens, chmn.
Allan Stevens, pres.
Producer of animation & live-action films.

BANDERA ENTERPRISES

Box 1107
Studio City, CA 91604
Phone: 818-985-5050
Don Flagg, pres.
Ethel Taylor, dir., distribution
Helen Mazaika, account exec.
Producer & distributor of industrial & educational films & TV film/tape series.

BOB BANNER ASSOCIATES INC.

Pacific Design Center
8687 Melrose Ave.
Suite M-20
Los Angeles, CA 90069
Phone: 213-657-6800
Bob Banner, Steve Pouliot, Sam Riddle
Television production.

SLJM BARNARD ENTERPRISES

1543-B N. Serrano Ave.
Hollywood, CA 90027
Phone: 213-465-9111
Larry Barnard, pres.
David C. Eisenlohr, exec. producer & gen. mgr.
Producer of film/tape spot commercials, film programs on order, TV film/tape series & industrial & educational films; distributor of motion picture features; exporter of films; recording facilities; other services.

ROBERT BARON & ASSOCIATES

63-33 98th Place
Forest Hills, NY 11374
Phone: 718-275-4349
Robert Baron, pres.
David Friedberg, v.p.
John Whited, dir.
Angie Ross, editor
Producers of motion pictures & videotapes.

BARON ENTERPRISES INC.

500 S. Sepulveda Blvd.
Los Angeles, CA 90049
Phone: 213-476-0638
Barry Bergsman, pres.
Producer & distributor of TV film/tape series.

BARR FILMS

12801 Schabarum Ave.
Box 7878
Irwindale, CA 91706
Phone: 818-338-7878
Donald Barr, pres.
Allen Dohra, chief exec. officer
B. L. Earle, v.p. & chief financial officer
George Holland, v.p., product development
Jan O'Connor, dir., mktg.
John Zick, operations mgr.
Glenn Carlson, finance mgr.

Producer & distributor of films for non-theatrical educational & training markets.

BARRIS INDUSTRIES INC.

Penthouse Suite
1990 South Bundy Dr.
Los Angeles, CA 90025
Phone: 213-820-2100
Fax: 213-207-4973
Burt Sugarman, chmn.
Jeff Wald, senior v.p.
Peter Guber, managing dir.
Jon Peters, managing dir.
Bill Schickler, chief financial officer
Jim Ricks, sr. v.p. & gen. sales mgr., Barris Program Sales Inc.
Bob Cook, v.p., western region & dir., mktg & advertising, Barris Program Sales Inc.
Deborah Parisi, acct. exec., western region, Barris Program Sales Inc.
Rachel Wells, dir. of research, Barris Program Sales Inc.
Mary Olson, dir. of promotion, Barris Program Sales Inc.
Rick Kates, dir. of syndication, Barris Program Sales Inc.
Scott Stenberg, producer, Barris Productions

Branch Offices:

ATLANTA, GA 30339: 2859 Paces Ferry Rd. Phone: 404-433-2220. Buddy Brooks, v.p.; Rob Roberson, acct. exec.

CHICAGO, IL 60601: One East Wacker. Phone: 312-923-1188. Jay Silha, v.p.; Brian Fleming, acct. exec.

LOS ANGELES, CA 90028: 1420 N. Beachwood, Sunset Gower Studio, Stage 7. Phone: 213-469-0342. Studio production

NEW YORK, NY 10022: 950 3rd Ave., 29th Floor. Phone: 212-832-2377. Lee Rudnick, v.p.; Howard Mendelson, v.p., Barris Advertising Sales

Television production, station sales & advertising sales.

BARTON PRINTZ PRODUCTIONS

1110 N. 175th
Suite 206
Seattle, WA 98133-4912
Phone: 206-542-1114
Lee Barton, pres.
Philip G. Printz, v.p.

BARUCH TELEVISION GROUP

7918 Jones Branch Dr.
Suite 400
McLean, VA 22102
Phones: 202-457-8116; 703-761-4600
Fax: 703-883-1434
Ed Baruch, pres.
Frank Bean, v.p.

BASS/FRANCIS PRODUCTIONS

767 Northpoint
San Francisco, CA 94109
Phone: 415-441-4555
Herbert M. Bass & Jon H. Francis, partners
Sandra Marshall, exec. producer
Producers of film & videotape TV commercials & multimedia productions.

BATJAC PRODUCTIONS INC.

9570 Wilshire Blvd.
Suite 400
Beverly Hills, CA 90212
Phone: 213-278-9870
Producer of TV film/tape series; stock footage.

BAUMAN BIBLE TELECASTS

4620 Lee Hwy.
No. B-5
Arlington, VA 22207
Phone: 703-243-1300
Audree M. Bauman, pres.

BROADCAST DESIGN CONSULTANTS

GRIFFITH AND TEKUSHAN, INC.

630 NINTH AVENUE, SUITE 1000
NEW YORK, N.Y. 10036
FAX: (212) 581-4827
(212) 246-0154



Inez Montel, dir., distribution & sales
Producer & distributor of religious & educational films.

BAVARIA FILM GmbH

Bavariafilmplatz 7, O-8022
Geiselsgasteig, Munich
West Germany

BAY AREA MOBILETAPE INC.

1019 E. San Carlos Ave.
San Carlos, CA 94070
Phone: 415-593-7124
Telex: 9103806973
Skip Long, pres.
Mobile unit facilities for rent.

B/C ENTERPRISES INC.

The Production Center
8489 W. 3rd St.
Los Angeles, CA 90048
Phone: 213-651-0936
Burt Rosen, Clancey Grass, Albeth Paris, Mara Gruzinski, Debbie Rosen, Milton Kahn, Ron Moore
Producer of film programs on order & film/tape spot commercials; producer & distributor of TV film/tape series.

BEBELL MOTION PICTURE LAB—See Films for Educators/Films for Television

BEBELL SLIJOE & FILMSTRIP—See Films for Educators/Films for Television

ALEXANDER BECK ENTERPRISES INC.

1560 Broadway
Suite 1101
New York, NY 10036
Phone: 212-575-9494
Telex: 423718 ALBK UI
Alexander Beck, pres.
Shirley Beck, v.p.
Kenneth Beck, v.p.
Felicia Beck, v.p.
Eleanor Beck, mgr., operations
John Buezcilli, sales coordinator
Distributor of motion picture features.

BEHRENS PRODUCTIONS INC.

51 S.W. 9th St.
Miami, FL 33130
Phone: 305-371-6077
Robert Behrens

DAVE BELL ASSOCIATES INC.

3211 Cahuenga Blvd. W
Hollywood, CA 90068
Phone: 213-851-7801
David L. Bell, pres.
David Arnold, Fred Putman, Dave Bell Jr., Mary Stanley
Producer of MOWs, TV specials, home videos & TV film & cable series.

BELL & HOWELL CO.

(Wilding Division)
600 Renaissance Center
Suite 1700
Detroit, MI 48243
Phone: 313-259-7760
W. W. Kraft, pres.
J. R. Farley, exec. v.p.
R. D. B. Harman, controller
R. Cassell, sr. v.p., creative dir.

Branch Offices:

CHICAGO, IL 60601: 500 N. Michigan Ave. Phone: 312-822-0920. R. Henry, v.p., mgr.

DETROIT, MI 48224: Video Center, 4925 Cadieux Rd. Phone: 313-882-9166. J. Sundt, v.p., mgr.

HOUSTON, TX 77040: 5227 Langfield. Phone: 713-462-9901. G. Anderson, gen. mgr.

ROMULUS, MI 48174: Wilding A/V Sales & Rentals, 8820 S. Inkster Rd. Phone: 313-946-9900. P. Cousino, mgr.

Canadian Branch Office:
ETOBICOKE, ONT.: 42 Park Lawn Rd. Phone: 416-252-7843. F. Smith, mgr.

BEST FILM & VIDEO CORP.

98 Cutter Mill Rd.
Suite 336 S.
Great Neck, NY 11021
Phone: 516-487-4515
Telex: 221244 LHI
Roy B. Winnick, pres.
Ben Tenn, v.p., sales
Arlene Wimmick, v.p., mktg.
Producer & distributor of original programming for home video, TV & cable.

BETZER PRODUCTIONS INC.

450 E. Ohio St.
Chicago, IL 60611
Phone: 312-664-3257
Joseph G. Betzer, pres. & sales mgr.
Helen A. Krupka, v.p. & creative chief
David Cremer, chief editor

BEXEL CORP.

Burbank Production Plaza
801 S. Main St., Suite A
Burbank, CA 91506
Phones: 818-841-5051; 818-846-7677
David G. Trudeau, pres.
James M. Hollon, v.p.
Gary Leemaster, sales rep.
Broadcast equipment rental; production & post-production facilities; sound stage; graphics, set design; duplication.

THE BIG FIGHTS INC.

9 E. 40th St.
New York, NY 10016
Phone: 212-532-1717
Telex: 429560 CAYTON
William D. Cayton, pres.
Jim Jacobs, v.p.
Producer & distributor of sports events, features & specials.

BIJOU PRODUCTIONS

805 E. 9th St.
Medford, OR 97504
Phone: 503-773-6023
Robert Campbell, pres.
Producer of TV film/tape series; theatrical shorts & stock footage; products for television & video.

BIZNET

1615 H St. NW
Washington, DC 20062
Phone: 202-463-5690
Carl Grant, group v.p., communications
Robert Adams, v.p., broadcasting
Ed Shea, dir., broadcast mktg.
Frank Allen Philpot, syndication mgr.
Mark Bindrim, facilities sales mgr.
Andrea M. Kosek, dir., promotion
Producer & distributor of general audience

Program Sources

news & public affairs programming; satellite uplink capabilities for lease; a service of the U.S. Chamber of Commerce

BLAIRSPAN

1290 Ave. of the Americas
New York, NY 10104
Phone: 212-603-5040
Lennart Ringquist, pres.
Charles W. Curran, dir., sales
Producers & distributors of Spanish-language programming.

BROADCAST MUSIC INC.

(BMI)
320 W. 57th St.
New York, NY 10019
Phone: 212-586-2000
Frances W. Preston, pres.-chief exec. officer
Music licensor.

BONDED SERVICES

(Div. of Novo Communications Inc.)
2050 Center Ave.
Fort Lee, NJ 07024
Phone: 201-592-7868
TWX: 710-991-9794
Harold J. Eady, pres.
Leonard A. Kaiser, sr. v.p.
Jeff Stone, v.p., operations & mktg.

U.S. Branch Offices:

ELMWOOD PARK, NJ 07407: Bonded Television Services, 487 Edward H. Ross Dr. Phone: 201-794-6550. Doug Schwartz, mgr.

NORTH HOLLYWOOD, CA 91601: 5260 N. Vineland Ave. Phone: 818-761-4058. Telex: 183379. Milton Shefter, v.p. & gen. mgr.

Canadian Branch Office:

TORONTO, ONT. M8Z 5T6: 288 Judson St., Unit 10. Phone: 416-252-5081. Telex: 06-984731. Dan Armstrong, v.p. & gen. mgr.

International Branch Offices:

NETHERLANDS: Bldg. 72, 1117 ZJ Schiphol East, Amsterdam. Phone: 020-414200. Telex: 11064. Cable: Interbond. Hans Grossouw, v.p. & managing dir.

HONG KONG: No. 5, 7th Floor, Block B, Tung Chun Industrial Bldg., No. 11-13, Tai Yuen St., Kwai Chung, New Territories. Phone: 0-256036. Telex: 34152. Cable: Bondinter. Phillip Chu, mgr.

ENGLAND: Unit Number 6, Armstrong Way, Great Westem Industrial Park, Windmill Lane, Southall, Middlesex UB2 4SD. Phone: 5715511. Telex: 268759.

Storage Facility:

FORT LEE, NJ 07024: Bonded Program Storage, 550 Main St. Phone: 201-944-3700. Joseph Hoey, gen. mgr.

Distributor of motion picture features, industrial & educational films, motion picture shorts, foreign language films & TV film/tape series; exporter of films; film handlers; importer of films & TV film series; film rejuvenation & tape evaluation, environmental storage of films & tapes.

BONNEVILLE MEDIA COMMUNICATIONS

130 Social Hall Ave.
Salt Lake City, UT 84111
Phone: 801-237-2600
Telex: 910-925-5266
Fax: 801-237-2696
Richard D. Alsop, pres.
Jeffrey L. Hilton, v.p., account management
Producer & distributor of film/tape spot commercials; producer & distributor of TV film/tape series & religious films; distributor of foreign language films; music library; recording facilities; studio facilities for rent; marketing research.

BOOSEY & HAWKES INC.

24 W. 57th St.
New York, NY 10019
Phone: 212-757-3332
Telex: 6502429407MCI
Cable: SONOORUS
James M. Kendrick, gen. mgr.
Sylvia Goldstein, v.p., business affairs
David Huntley, promotion mgr.
Sue Klein, mgr., royalty & hire administration
Music library.

BOZELL, JACOBS, KENYON & ECKHART

10250 Regency Circle
Omaha, NE 68114
Rosalee A. Roberts, dir., public relations

BRAVERMAN PRODUCTIONS INC.

1861 S. Bundy Dr.
Los Angeles, CA 90025
Phone: 213-826-6466
Telex: 65017648 64 MCI
Chuck Braverman, pres., producer & dir.
Greg Griffin, development exec.
Producer & director of TV movies, music videos, film, commercials, specials & documentaries for broadcast & cable TV.

BRAY STUDIOS INC.

19 Ketchun St.
Westport, CT 06880
Phone: 202-226-3777
Paul Bray Jr., pres.
Producer & distributor of industrial & educational films; video & film/tape spot commercials; producer & distributor of animation, slides & slide film commercials.

BRITISH INFORMATION SERVICES

845 Third Ave.
New York, NY 10022
Phone: 212-752-8400
Mike Horne
Mark Hopkinson

BROADCAST NEWS LTD.—See News Services

HENRY BROWN

935 Park Ave.
New York, NY 10028
Phone: 212-861-8170
Henry Brown, pres.
Program syndicator

BURBANK PRODUCTION PLAZA—See Bexel Corp.

BILL BURRUD PRODUCTIONS

15922 Pacific Coast Hwy.
Suite 200
Huntington Beach, CA 92649
Phone: 213-461-9462
Bill Burrud
John Burrud, pres.
Barbara Farnworth, v.p.
Eileen Drillick, dir., operations
Producer of film/tape spot commercials & film programs on order; producer & distributor of TV film/tape series; stock footage.

BUZZCO ASSOCIATES INC.

Suite 26W
110 West 40th St.
New York, NY 10018
Phone: 212-840-0411
Vincent Cafarelli, producer & dir.
Candy Kugel, producer, dir. & designer
Marilyn Kraemer, production mgr.
Linda Daurio, designer
Neil Lawrence, supervisory editor
Producer of film/tape spot commercials, film programs on order, industrial & educational films, open-end film commercials (made for TV) & theatrical shorts; animation.

CABLE CASH CALL—See Newhoff-Blumberg Inc.

CABLE FILMS & CABLE VIDEO

Country Club Station
Box 7171
Kansas City, MO 64113
Phone: 913-362-2804
Herbert Miller, pres.
Todd Randall, gen. mgr.
Marc Steven, mgr., sales
Distributor of motion picture features, industrial & educational films, newsreels, foreign language films, TV film/tape series & theatrical shorts available in PAL, SECAM & NTSC videotape for domestic & international distribution.

CABLE VIDEO ENTERTAINMENT INC.

111 8th Ave.
Suite 1502
New York, NY 10011
Phone: 212-206-1219
Irwin Cohen, chmn.
Richard Sullivan, pres.
Marida Sapidino, treas.
Producers of "Curtain Going Up" cable promotion show.

CAMELOT ENTERTAINMENT SALES

1700 Broadway
35th Floor
New York, NY 10019
Phone: 212-315-4747
Telex: 268-253
Steven R. Hirsch, pres.
Mike Shaw, v.p., advertising sales—Chicago
Marsha Diamond, v.p., research
Barter/syndication services.

CAMI VIDEO

165 W. 57th St.
New York, NY 10019
Phone: 212-841-9688
Artists representative; producer & distributor of classical music programs.

CAMPBELL-EWALD CO.

30400 Van Dyke
Warren, MI 48093
Phone: 313-574-3400
L. M. Schultz, exec. v.p. & dir., media
R. I. Mitchell, sr. v.p. & dir., local media
J. E. Sawyer, sr. v.p. & dir., national broadcast media
Producer of open-end film commercials (made for TV) & film/tape spot commercials.

STEVE CAMPUS PRODUCTIONS INC.

24 Depot Square
Tuckahoe, NY 10707
Phone: 914-961-1900
Steve Campus, pres.
Jon Pace, v.p.
Producer of film/tape spot commercials; film programs on order; TV film/tape series; newsreels; slides; slide film commercials & theatrical shorts; producer & distributor of industrial & educational films & news; multimedia producers; teleconference producers & networkers.

CAMRAC STUDIOS

1775 Kuenzi St.
Reno, NV 89502
Phone: 702-323-0965
Telex: 650 319 7860 MCI
Fax: 702-322-1099
Shirley Mitchell, pres.
Jim Mitchell, director & producer
Larry Neroda, editor
Mitch Larson, mktg. rep.
Jackie Walker, administration
Independent videotape and film production studio; producers & distributors of home videos; production; editing; character generation; digital video effects; stereo audio & camera color artwork; duplication; other services.

CANADIAN BROADCASTING CORP.

Box 8478
Ottawa, Ont. K1G 3J5
Phone: 613-724-1200
Telex: 0534260
Fax: 613-738-6887; 613-738-6843

English Networks:

Box 500, Station "A", Toronto, Ont. M5W 1E6.
Phone: 416-975-3311. Denis Harvey, v.p., English TV; Michael McEwen, v.p., English radio

French Networks:

Box 6000, Montreal, Que. H3C 3A8. Phone: 514-285-3211. Franklin Delaney, v.p., French TV; Jean Blais, v.p., French radio

CBC also has offices & studios in 31 Canadian communities.

Producer of newsreels, religious films & TV film/tape series; news; exporter of films; film buyer; importer of films & TV film series; music library; properties for lease; sales representative; TV rights.

THE CANNELL STUDIOS

7083 Hollywood Blvd.
Hollywood, CA 90028
Phone: 213-465-5800
Stephen J. Cannell, chmn. & chief exec. officer
Michael Dubelko, pres.
Jo Swerling Jr., sr. v.p., production & supervising producer
Peter Roth, pres., Stephen J. Cannell Productions
Joseph Kaczorowski, v.p., finance & administration
Matthew N. Herman, v.p., production
Howard Kurtzman, v.p., legal & business affairs
Dianne Mandell, v.p., merchandising & licensing
Gary Winter, v.p., post production
Producer of TV film/tape series.

CAPITAL CITIES/ABC VIDEO ENTERPRISES INC.

1330 Ave. of the Americas
New York, NY 10019
Phone: 212-887-1725
Herbert A. Granath, pres.
John Healy, pres., ABC Distribution Co.
Archie C. Purvis, sr. v.p.
Phil Boyer, v.p., international development
Cable & video program supplier; film buyer.

CAPITOL PRODUCTION MUSIC

(Div. of Capitol Records Inc.)
1750 N. Vine
Hollywood, CA 90028
Phones: 213-461-2701; 800-421-4163
Ole Georg, managing dir.
Richard Hyland & Jennie Ayers, mktg.
Full service music library; video & film music production.

CAPITOL VIDEO COMMUNICATIONS INC.

2121 Wisconsin Ave. NW
Washington, DC 20007
Phone: 202-965-7800
Douglas A. Weiss, pres.
William Lorenz, v.p., engineering
Robin Meredith, business mgr.
Kevin Gillen, dir., sales
Ciel Kabler, account exec.
Fred Elliott, dir., client services
Ed Kennedy, mgr., engineering services
Carolyn Robinson
Videotape teleproduction facility.

GEORGE CARLSON & ASSOCIATES

2512 Second Ave.
No. 306
Seattle, WA 98121
Phone: 206-441-1466
George Carlson, producer

Producer & distributor of TV film/tape series; travel adventure series.

CAROUSEL FILMS INC.

241 E. 34th St.
Room 304
New York, NY 10016
Phone: 212-683-1660
David Dash, pres.
Michael A. Dash, v.p.
Distributor of animation, industrial & educational films, motion picture shorts & TV film/tape series.

CAROLINA PRODUCTIONS

Box 1616
Greenville, SC 29602
Phone: 803-244-1616
Production studio.

CARTHAY STUDIOS INC.

5907 W. Pico Blvd.
Los Angeles, CA 90035
Phone: 213-938-2101
Helen Malis, studio mgr.
Producer of film/tape spot commercials & industrial & educational films; studio facilities for rent; film & videotape facilities.

CASABLANCA IV

202 N. Canon Dr.
Beverly Hills, CA 90210
Phone: 213-275-0404
Fax: 213-275-2873
Richard Cohen, chmn. & chief exec. officer
Richard S. Gold, pres.
Chuck Gerber, exec. v.p.
Jim McCallum, exec. v.p.
Jack Allen, v.p., worldwide distribution
TV programming for syndicated, network & pay cable distribution.

CASTLE HILL TELEVISION

(Div. of Castle Hill Productions Inc.)
1414 Ave. of the Americas
New York, NY 10019
Phone: 212-888-0080
Telex: 423568 CASHILL
Julian Schlossberg, pres.
Mel Maron, pres., mktg. & distribution
Barbara Karmel, sr. account exec.
Milly Sherman, dir., sales services
Ken Brady, dir., advertising
Syndicators of feature film packages.

CATALYST PRODUCTION SERVICES

1431 Center St.
Oakland, CA 94607
Phone: 415-836-1111
Avi Stachenfeld, chief exec. officer
Joshua Reichel, pres.
William Camenga, v.p., production services
Program & commercial production & post-production services.

CATHEDRAL FILMS

Box 4029
Westlake Village, CA 91359
Phone: 818-991-3290
Rev. James L. Friedrich, pres.
Producer & distributor of religious films.

CATZEL, THOMAS & ASSOCIATES

2207 Colby Ave.
Los Angeles, CA 90064
Phone: 213-473-7500
Kit Thomas, pres.
David Catzel, v.p.
Michael Williams, mktg. coordinator
Mary Kirby, account exec.
Multimedia production company; commercials; music video & home video production.

CBC ENTERPRISES

350 5th Ave.
Suite 5507
New York, NY 10118
Phone: 212-949-1500
Telex: 126246

Frank Schatz, sales mgr., U.S.
CBC program distribution: Drama series, mini-series, made-for-TV movies, variety specials, documentaries, sports events & children's series.

C. B. DISTRIBUTION

141 El Camino Dr.
Suite 110
Beverly Hills, CA 90212
Phone: 213-275-6114
Bob Wright, exec. dir.
JoAnne Leighton, dir., sales
Steve Schott, dir., administration
Linda Bross, operations mgr.
TV sales & syndication company.

CBS/FOX VIDEO

1211 6th Ave.
2nd Floor
New York, NY 10036
Phone: 212-819-3200

CBS NEWS—See News Services

CENTERCOM

7820 N. Teutonia Ave.
Milwaukee, WI 53209
Phone: 414-355-9222
Fax: 414-355-6260
Robert Harmon, pres.
Jeff Johnson, v.p.
David Davis, dir., sales & mktg.
Gerald Muehlenberg, production mgr.

Branch Office:

TAMPA, FL 33634: 4710 Eisenhower Blvd.
Phone: 813-886-8266.
Videotape & audio duplication; world standards conversions.

CENTRAL INDEPENDENT TV

35-38 Portman Square
London W1A 2HZ
England

CENTRAL OFFICE OF INFORMATION

Hercules Rd.
London SE1 7DU
England
Phone: 01-261-8617
Producer of film/tape spot commercials; producer & distributor of industrial & educational films (sale or loan); TV film/tape series; distributor of motion picture shorts; stock footage; exporter of films; film buyer.

CFCN TELEVISION

(Div. of CFCN Communications Ltd.)
Broadcast House
Calgary, Alta. T3C 3L9
Canada
Phone: 403-240-5600
Bruce Nelson, v.p., programming
Producer of newsreels, TV film/tape series, film/tape spot commercials, slides, slide film commercials & theatrical shorts; news; stock footage; importer of films & TV film series; recording facilities; sales representative; studio facilities for rent; TV rights; other services.

CHANNEL FILMS INC.

45 West 45th St.
New York, NY 10036
Phone: 212-575-8900
Producer of open-end film commercials (made for TV) & film/tape spot commercials; editing opticals.

CHANNEL FIVE CORP.

(Div. of Harris Corp.)
5 TV Place
Needham, MA 02192
Phone: 617-449-0400
Medical programs, daily magazine show, children's series, situation comedy-drama, documentaries, news inserts, docu-dramas & instructional programming.

CHANNEL ONE

1727 Clifton Rd. NE
Atlanta, GA 30329
Phone: 404-634-0101
Producer of media programs; audio & videotape, film, television & multimedia.

BRUCE CHAPMAN CO.

Grafton, VT 05146
Phone: 802-843-2321
Bruce Chapman, pres.
William Chapman, v.p.
Consultant for program production & sales.

CHRISTIAN LIFESTYLE MAGAZINE

1100 Rancho Conejo Blvd.
Newbury Park, CA 91320
Phone: 805-373-7686
Dan Matthews, dir.
Elizabeth Albritton, asst., syndication dept.
Color 30-min. programs on 2-in. & 1-in. videotape, 3/4-in. & 1/2-in. cassette.

CHRISTIAN TELEVISION NETWORK

Box 6922
6922 142nd Ave. N
Clearwater, FL 34618
Phone: 813-535-5622
Robert R. D'Andrea, pres.
Molly D'Andrea, v.p.
Robert Kennedy, dir., cable relations & special projects
Kurt Stowers, dir., community ministries & chief financial officer
Clay Mullins, sales
Produces & syndicates Christian programming; mobile production unit available.

THE CHRISTOPHERS INC.

12 E. 48th St.
New York, NY 10017
Phone: 212-759-4050
Rev. John Catoir, dir.
Dolores Criqui, v.p.
Cecilia Harriendorf, exec. producer
Stephanie Raha, producer
Alma Stark, mgr., radio & TV distribution
Producer & distributor of TV series.

CHURCH FEDERATION OF GREATER INDIANAPOLIS INC.

1100 W. 42nd St.
Indianapolis, IN 46208-3388
Phone: 317-926-5371
C. Bruce Naylor, exec. dir.
Dr. Alfred R. Edyvean, TV consultant
Producer of religious TV & radio programs.

CHURCH OF THE NAZARENE

Nazarene Communication Media
6401 The Paseo
Kansas City, MO 64131
Phone: 816-333-7000, ext. 390
Paul Skiles, dir.
Ray Hendrix, administrative asst.
Dave Anderson, administrative asst.
Brian Helstrom, mgr., AV productions
Radio programs in 38 languages, video; broadcast TV, photography, slide shows; multimedia presentations; A/V educational aids & 16mm productions.

CHURCH WORLD SERVICE

475 Riverside Or.
New York, NY 10115
Phone: 212-870-3003
Producer of film/tape spot commercials, religious films, slides, slide film commercials & theatrical shorts; recording facilities; stock footage.

CHURCH WORLD SERVICE/CROP

28606 Phillips St.
Box 968
Elkhart, IN 46515
Phone: 219-264-3102
John Schultz, dir.

Gary Arnold, film librarian
Distributor of films on world hunger & related topics.

CIANI/MUSICA INC. & C/M STUDIOS

30 E. 23rd St.
New York, NY 10010
Phone: 212-777-7755
Suzanne Ciani, pres.
Marina Belica, v.p., exec. dir.
Chris Seeger, technical dir.
Terri Gold, production coordinator
Custom sound and music design/production for advertising, film, records. Advanced electronic music production facility available with custom MIDI/SMPTE network, all current synthesizers.

CINACO FILM & TV CO. INC.

9056 Santa Monica Blvd.
Suite 200
Los Angeles, CA 90069
Phones: 213-278-3302; 213-278-3072
Fred Briskin, pres.
Tenny Chonin, dir., operations
Marilyn White, administrative asst.
Distributor of motion picture features, motion picture shorts, TV film/tape series.

CINECRAFT INC.

2515 Franklin Blvd.
Cleveland, OH 44113
Phone: 216-781-2300
Neil G. McCormick, pres.
Maria Keckan, chief operating officer
Producer of video, film & slide multi-image; produces business, theater & sales meetings; production services.

CINE MAGNETICS VIDEO & FILM LABORATORIES

650 Halstead Ave.
Mamaroneck, NY 10543
Phones: 914-698-3434; 212-542-0700
800-431-1102
Joseph J. Barber Jr., pres.
Vincent Spagnolo, v.p. & gen. mgr.
Robert Orzack, v.p., sales & mktg.
Laboratory facilities & services; video & film duplication.

CINEMA SERVICES INC.

116 North Ave.
Park Ridge, NJ 07656
Phone: 201-391-3463
Fax: 201-391-6335
John E. Allen, pres.
Motion picture laboratory producing all types of 35mm, 16mm & super 16mm optical transfer work. Blow-ups & reductions including anamorphic & vistavision formats; color & black & white. Film to tape telecine transfers. Motion picture restoration.

CINEMA SHARES INTERNATIONAL TELEVISION

450 Park Ave.
New York, NY 10022
Phone: 212-421-3161
Beverly J. Partridge, pres.
Deborah Dave, exec. dir.
Delanie Abney, dir., program services
Dick Ostrander, eastern div. sales mgr.
Marvin Gray, western div. sales mgr.
Rita Balsam & Jerry Balsam, foreign sales
Feature films in color available for TV plus ancillary rights.

CINE-TELE PRODUCTIONS

Box 1565
Palm Desert, CA 92260
Phone: 619-346-4033
Harry J. Lehman, pres.
Jacques Lehman, mgr.
Producer & distributor of industrial & educational films; distributor of TV film/tape series.

Program Sources

CINETUOES FILM PRODUCTIONS LTD.

295 W. 4th Ave.
New York, NY 10014
Phone: 212-924-0400
Christine Jurzykowski, pres. & exec. producer
Gale Goldberg, v.p. & exec. producer
Alex D. Gartner, dir. of development, production & acquisitions
Anita Cinnamon, dir. of mktg.
Producer of motion picture features, film/tape TV commercials, industrial films, training films, video news releases. Post production facilities for film/tape; studio facilities for rent; recording & projection room.

CINOPTICALS INC.

5 Pleasant Pl.
North Brunswick, NJ 08902
Phone: 201-821-5871
Larry Witten, pres.
Jeff Kaplan, v.p.
Rick Witten, v.p.
Titles & optical effects; mattes; animation; 16mm & 35mm anamorphic photography; stand photography; 3-D opticals.

DICK CLARK PRODUCTIONS INC.

3003 W. Olive Ave.
Burbank, CA 91505
Phone: 818-841-3003
Dick Clark, chief exec. officer
Fran La Maina, pres.
Aviva Bergman, dir., business affairs
Thomas R. Stepanchak, dir., publicity
Producer of TV, movies, radio programming & stage performances.

CLASTER TELEVISION INC.

9630 Deercro Rd.
Timonium, MD 21093
Phone: 301-561-5500
Telex: 301-561-5510
John H. Claster, pres.
Sally C. Bell, exec. v.p.
Janice Carter, sr. v.p., sales
Terri B. Akman, dir., programming
John Russel, account exec. & dir., promotion
Peggy Powell, account exec.
Dana Reisman, distribution coordinator
Producer & distributor of animated specials & miniseries, game shows & children's shows.

CLOKEY PRODUCTIONS INC.

750 Terrado Plaza, SW 35
Covina, CA 91723
Phone: 818-966-4141

COAST PRODUCTIONS

1001 N. Poinsettia Place
Hollywood, CA 90046
Phone: 213-876-2021
Patrick Collins, sr. v.p. & gen. mgr.

Branch Offices:

CHICAGO, IL 60611: 505 N. Lakeshore Dr., No. 711. Phone: 312-222-1857. Fred Foster, v.p. & exec. producer

NEW YORK, NY 10017: 225 E. 44th St. Phone: 212-370-0400. Barry Berg, exec. v.p.

Live action & animated TV commercials; theatrical trailers; special effects for commercials & feature films. See also Pacific Motion Pictures, Teletest & Trio Visual Effects.

COE FILM ASSOCIATES INC.

65 E. 96th St.
New York, NY 10128
Phone: 212-831-5355
Bernice Coe, pres.
Mignon Levey, dir., sales
Susan Eenigenburg, dir., mktg.
Distributor of short films & documentaries.

COLLEGE BOWL CO. INC.

Suite 373
3960 Laurel Canyon Blvd.

Studio City, CA 91604
Phone: 818-506-2555
Don Reid, chmn.
Mary Oberembt, v.p.
Producer of TV film/tape series.

KINGSLEY COLTON & ASSOCIATES

16661 Ventura Blvd.
Suite 400
Encino, CA 91436
Phone: 818-788-6043
Artists representative.

COLUMBIA PICTURES TELEVISION

3300 Riverside Dr.
Burbank, CA 91505
Phone: 818-954-6000
Telex: 683-1227 EMPIC UV
Fax: 818-954-5297
Gary Lieberthal, chmn. & chief exec. officer
Scott Siegler, pres. & chief operating officer
Barry Thurston, pres., syndication
Kelly Smith, exec. v.p., business affairs
Leslie Z. Tobin, v.p., motion picture sales & acquisitions
Michael Zucker, v.p., marketing
Don DeMesquita, v.p., corp. communications
David Mumford, v.p., television research
Robert W. Moore, dir., television research
Deborah Willard, dir., syndication contracts
Francine Beougher, dir., syndication operations
Alan Daniels, dir., advertising & promotion
Joseph Tulloch, mgr., publicity

Syndication Sales Representatives:

Meade Camp, v.p., southeastern & western regions, Los Angeles
Gary Lico, v.p., eastern region, New York
Herb Weiss, v.p., eastern sales, New York
John Rohrs Jr., mgr., midwestern sales, Chicago
Bill Clark, dir., special projects, Los Angeles
Debbie Grant, Los Angeles
Noranne Frisby, Chicago
Susan Grant, Atlanta
Terry Mackin, Atlanta

COLUMBIA PICTURES INTERNATIONAL CORP.

711 Fifth Ave.
New York, NY 10022
Phone: 212-702-6599
Telex: RCA 234211
Patrick M. Williamson, pres.
Milton Fishman, sr. v.p. & treas.
Martin Blau, sr. v.p.
Kevin Hyson, v.p., advertising & publicity
Duncan Clark, v.p., advertising & publicity
Michael Grindon, v.p., international sales, TV
Lester McKillar, v.p., Europe & Middle East
Anne Atkinson, v.p., legal affairs & asst. secy.
Helios Alvarez, v.p. & gen. mgr., TV, Latin America
Nicholas Bingham, v.p., European TV operations
Timothy Vignoles, v.p., European TV, production & U.K. TV sales
John Migicovsky, v.p. & gen. mgr., Canadian operations
Ross Plapp, managing dir., TV sales, Australia & Far East
Louis P. Mont, dir., finance & administration
Giovanni Gentili, regional mgr. & dir., Latin America & gen. mgr., Mexico
John Barry, controller
Susan West, dir., client services, Los Angeles
Producer & distributor of TV film/tape series & film programs on order.

International Offices:

ARGENTINA: Columbia Pictures of Argentina Inc., Lavalle 19147 A, Buenos Aires 1051. Phone: 49-3566. Armando A. Cortez, gen. mgr.

AUSTRALIA: Columbia Pictures Television Pty. Ltd., 45 Macquarie St., Sydney, NSW

2000. Phone: 27-5402. Ross Plapp, v.p. & managing dir./sales supervisor, Far East TV sales

BRAZIL: Screen Gems-Columbia Pictures of Brazil Inc., Rua Santa Isabel 160, 7 Andar, Sao Paulo. Phone: 220-5200. Helios Alvarez, v.p. & gen. mgr., Latin American TV

CANADA: Columbia Pictures Television Canada Ltd., 365 Bloor St. E., Suite 1602, Toronto, Ont. M4W 3L4. Phone: 416-962-5490. John S. Migicovsky, v.p. & gen. mgr.

ENGLAND: Columbia Pictures International Television, St. Margaret's House, 19/23 Wells St., London W1P 3FP. Phone: 637-8444. Nick Bingham, v.p., European TV operations; Tim Vignoles, v.p., U.K. TV sales

FRANCE: Columbia Pictures Television, 20 rue Troyon, 75017 Paris. Phone: 43-80-70-00. Jacques Porteret, dir., program sales mgr.

ITALY: TV Overseas S.R.L., Via Sicilia N 50, 00187 Rome. Phone: 491-898. Jimmy Manca, agent

JAPAN: Japan International Enterprises Inc., 4th Floor, Yoneda Bldg., 17-20 Shimbashi 6-Chome, Minato-Ku, Tokyo Pref. 105. Phone: 431-1384. Toru Ohnuki, gen. mgr.

MEXICO: Columbia Pictures International Television, Darwin 68, Office 301, Mexico City 5, D.F. Phone: 905-254-0904. Alvaro Mutis, Latin America/Mexico sales rep.

PHILIPPINES: Columbia Pictures International Television, Philippine President Lines Bldg., 100 United Nations Ave., Room 307, Manila. Phone: 521-1381. Conrado Javier, sales rep.

WEST GERMANY: Columbia Television, Ickstattstrasse 1, 8000 Munich 5. Phone: 263-460. Max M. Kimental, consultant

COMMUNICATIONS RESOURCES L.P.

45 Field Point Rd.
Greenwich, CT 06830
Phone: 203-629-1500
Steve Kahn, managing partner
Producer of cable programming.

COMMUNICREATIONS INC.

2130 S. Bellaire St.
Denver, CO 80222
Phone: 303-759-1155
Fax: 757-1832
Don Spencer, pres.
Anthony Pfau, v.p.
Paul Vastola, mgr., audio dept.
Tom Virtue, mgr., video dept.
Full service production company for film, video & audio; editing suite; recording studios.

COMPRO PRODUCTIONS

Suite 114
2080 Peachtree Industrial Court
Atlanta, GA 30341
Phone: 404-455-1943
Nels A. Anderson, pres.
Kim A. Anderson, exec. v.p.
Steve Brinson, producer
Robert M. Callner, dir., mktg & sales
Full-service company specializing in film & video production for business & broadcast communications; soundstage, film & video editing suites & 24-track audio recording studio.

COMTEL VIDEO SERVICES INC.

411 Airport Blvd.
Suite 103
Burlingame, CA 94010-2001
Phone: 415-579-1123
Fax: 415-579-1203
Robert C. Beggs, pres.

Videotape duplication & film to tape transfers; international standards conversion; videotaped program feeds for offshore network affiliate stations & cable companies; air checks; satellite downlink.

CONDOR TELEVISION

26 Ole Musket Lane
Danbury, CT 06810

CONSOLIDATED FILM INDUSTRIES

959 Seward St.
Hollywood, CA 90038
Phone: 213-960-7444
Telex: 06-74257
Tom Ellington, pres.
Jerry Virmig, v.p., mktg.
Laboratory facilities & services; title & optical; videotape transfers.

CONSOLIDATED FILM LABORATORIES—See Consolidated Film Industries, above.

CONSULATE GENERAL OF THE NETHERLANDS

Press and Cultural Section
One Rockefeller Plaza
11th Floor
New York, NY 10020
Phone: 212-246-1429
Telex: 640 805 NETHERL CG NYK
Adrien F. Tieleman, Consul General of the Netherlands
Jan Hesseling, Consul for press & cultural affairs

CONTINENTAL FILM PRODUCTIONS CORP.

4420 Annicola Hwy.
Box 5126
Chattanooga, TN 37406
Phone: 615-622-1193
Telex: CHATTATUFTERS, 810-573-5280
TWX: 810-573-5280
James E. Webster, pres.
James L. Webster, exec. v.p.
Producer & distributor of audio-visual presentations.

★ CONUS COMMUNICATIONS—See News Services

COOGA MOOGA INC.

9255 Sunset Blvd.
Los Angeles, CA 90069
Phone: 213-274-0751

WILLIAM L. COOPER PRODUCTIONS INC.

420 Lexington Ave.
Suite 2009
New York, NY 10170
Phone: 212-944-6090
William L. Cooper Jr., pres.
Kay Arnold, v.p.

Studio:

PARAMUS, NJ 07652: 34 Kramer Dr. Phone: 201-652-6037. Telex: 138-865

Producer, consultant, film doctoring, specialized editing, dubbing for motion pictures, TV, cable & video cassettes.

CORAL PICTURES CORP.

6850 Coral Way
Suite 404
Miami, FL 33155
Phone: 305-661-8922
Telex: 441132 CORAL
Fax: 305-665-7194
Marcel Granier, pres. & chief exec. officer
Luis Guillermo Gonzalez, exec. v.p.
Jose Manuel Pagani, exec. v.p., finance & administration
Manolo Vidal, exec. v.p., sales
Hank Guzik, western div.
Dick Ostrander, eastern div.
Alfredo Odoorio, Diprom, S.A., Argentina
Juan Jorge Jaeckel, rep., Colombia

Juan Julio Baena, Coral Europa, S.A., Europe TV syndicators of first-run series, continuing dramas, miniseries, feature films, children's programming, variety shows, beauty pageants, musical & drama specials, sports & documentaries.

CORELLI-JACOBS RECORDING INC.

25 W. 45th St.
New York, NY 10036
Phone: 212-382-0220
Fred M. Jacobs, pres.
Moe Goldstein, v.p.
John Lettis, v.p.
Music library & sound effects; music specialists for video & film; classical catalogue; original synthesizer scores; voice recording & mixing studio; distributors of the De Wolfe music library.

CORI FILMS INTERNATIONAL

2049 Century Park East
Suite 1200
Los Angeles, CA 90067
Phone: 213-557-0173
Telex: 825 388
Fax: 213-551-4974
Marie Hoy, pres.
Lorri L. Longan, dir., administration & servicing
Jeff Sanfilippo, mgr., international sales
Anne Garchinsky, accounts
Elizabeth A. Gray, publicity
Sales & service for films, cartoons & TV programs overseas.

CORSAIR PICTURES

(Div. of United Artists Communications Inc.)
1619 Broadway
New York, NY 10019
Phone: 212-603-0652
Frank Perry, pres.

PIERRE COSSETTE PRODUCTIONS

8899 Beverly Blvd.
Suite 900
Los Angeles, CA 90048
Phone: 213-278-3366
Pierre Cossette, pres.
Jolin Cossette, Carolyn Machado, Gail Purse & David Silberg, development

THOMAS CRAVEN FILM CORP.

5 West 19th St.
New York, NY 10011
Phone: 212-463-7190
Michael Craven, pres.
Ernest Barbieri, v.p., sales
Penelope Craven, v.p., administration
Willis Briley, mktg.
Full service audio-visual producer—industrial, training, educational, fund-raising, governmental, business & informational films & videotapes; commercials & public service announcements; motion picture shorts; foreign language productions.

CRAWLEYS ANIMATION INC.

19 Fairmont Ave.
Ottawa, Ont. K1Y 1X4
Canada
Phone: 613-728-3513
W. H. Stevens Jr., pres.
David Grimes, v.p., planning & development
William O'Farrell, v.p., production services,
Crawley Films Ltd.
Derek Fower, gen. mgr.
Tamara Andruszkiewicz, gen. mgr., distribution & development
Rosie Lynn Dahdough, publicist
Motion picture producers & distributors of animated specials, series & features.

CREATIVE PROGRAMMING INC.

30 E. 60th St.
New York, NY 10022
Phone: 212-688-9100
Peter Wild, chmn.

Nancy Fisher, pres.
Producer of broadcast & cable TV film/tape series & original home videos.

CRM/McGRAW-HILL

Box 641
Del Mar, CA 92014
Phone: 714-453-5000
Producer of film/tape spot commercials; producer & distributor of industrial & educational films; distributor of religious films, motion picture shorts & foreign language films; sales representative; TV rights.

JOHN CROWE PRODUCTIONS

10 Greenway Plaza
Houston, TX 77046
Phone: 713-627-9270
John T. Crowe, pres.
Dave Ernst, mgr., Dallas
Don Wilson, chief engineer
Mobile video production.

Branch Office:

IRVING, TX 75039: 6311 N. O'Conner Rd., Suite 102. Phone: 214-556-1816

KANSAS CITY, MO 64152: 9751 N. Conant Ave. Phone: 816-531-1006

CROWN INTERNATIONAL PAY TELEVISION INC.

8701 Wilshire Blvd.
Beverly Hills, CA 90211
Phone: 213-657-6700
Mark Tenser, pres.
Albert Giles, sr. v.p.
Lynette A. Prucha, v.p., home video & pay TV
Scott Schwimer, v.p., business affairs
Producer & distributor of theatrical feature films.

CRYSTAL PICTURES INC.

1560 Broadway
Suite 414
New York, NY 10036
Phone: 212-840-6181
Telex: 620852
Cable: Crispic, NY
Joshua Tager, pres.
Sidney Tager, gen. sales mgr.
Producer of film programs on order; distributor of motion picture features, industrial & educational films, religious films, motion picture shorts, foreign language films & TV film/tape series; exporter of films; film buyer; importer of films & TV film series; properties for lease; stock footage; sales representative; TV rights; videocassettes.

CST ENTERTAINMENT

(Div. of Color Systems Technology Inc.)
711 5th Ave.
New York, NY 10022
Phone: 212-702-2815
Fax: 212-688-8738
Colin A. Chisholm, pres.
John Skouras, v.p., advertising, publicity & promotion
Licenses theatrical films & TV series for television, cable & home video.

CTV TELEVISION NETWORK

42 Charles St. E.
Toronto, Ont. M4Y 1T5
Canada
Phone: 416-928-6000
Telex: 06-22080
Fax: 416-928-0907
Murray Chercover, pres.
Peter N. Sisam, v.p., marketing
Joe Colson, v.p., engineering & operations
John Coleman, v.p., planning & development
Johnny Esaw, v.p., sports
Marge Anthony, v.p., network relations
Tim Kotcheff, v.p., news, features & information programming

Arthur Weinthal, v.p., entertainment programming
Peter O'Neill, v.p., finance
Philip Wedge, v.p., programming
Gary Maavara, v.p., office of the president
Duncan Morrison, treas.
Phyllis Switzer, gen. mgr., Calgary '88 Olympics

Branch Offices:

NEW YORK, NY 10020: Bolton Bcstg. International Ltd., 163 E. 57th St., Suite 503. Phone: 212-759-6767

MONTREAL, QUE. H5A 1A9: 48 Farnham, Place Bonaventure. Phone: 514-878-3135

VANCOUVER, B.C. V6G 2Z9: 1500 W. Georgia St., Suite 970. Phone: 604-669-1570

Producer of newsreels; producer & distributor of industrial & educational films & TV film/tape series; news; stock footage; importer of TV film series.

CUSTOM FILMS/VIDEO INC.

11 Cob Dr.
Westport, CT 06880
Phone: 203-226-0300
Lester S. Becker, pres.
Producer of industrial & educational films, film/tape spot commercials & film programs on order; video recording facilities; film & video editing.

CYCLE SAT

119 Willowglenn Drive
Forest City, IA 50436
Phone: 515-582-6999
Fax: 582-6998
David DeWaard, exec. v.p.
Timothy R. Clark, v.p., research & development

Loren Swenson, v.p., operations
Distributes spot commercials & syndication on C-band & Ku-band; SNG Ku-band uplink truck; production studios & edit suite.

CUSTOMUSIC DIV.—See Rowe International Inc.

D.A.D. FILMS LTD.

1660 Cordova Ave.
Los Angeles, CA 90007
Phone: 213-730-8052
David F. Freidman, pres.
Film handlers; distribution services.

THE LLOYD DANIELS CORP.

Box 1196
Deerfield Beach, FL 33441
Phone: 305-428-8986
Kathy Israels

O & R ANIMATION

516 5th Ave.
Suite 507
New York, NY 10036
Phone: 212-370-9113
Ronald Fritz, pres.
Daniel Hunn, v.p.
Animation television & theater.

DAP TV ASSOCIATES

724 N. Westknoll Dr.
Suite 308
Los Angeles, CA 90069
Phone: 213-855-0941
Don Azars, exec. producer
Program/video development, production, sales & co-ventures; TV film/tape series; distributor of film programs on order; stock footage.

DAY OF DISCOVERY

(Radio Bible Class)
3000 Kraft Ave. SE
Grand Rapids, MI 49555
Phone: 616-942-6770

Richard DeHaan, chmn. of the board
Martin DeHaan, pres.
Producer & distributor of religious programs; distributor of TV film/tape series.

OE LUXE LABORATORIES INC.

1377 N. Serrano Ave.
Hollywood, CA 90027
Phone: 213-462-6171
Telex: 67-4345 (DELGEN-A LSA)
Burton Stone, pres.
Jerrold T. Brandt Jr., sr. v.p., mktg.
Complete film laboratory facilities & services; film-to-tape and other services.

de MONTIGNIE MEDIA PRODUCTIONS PTY. LTD.

Box 158, Malvern
Melbourne, Victoria 3144
Australia
Phone: 509-1711
Telex: AA 37426
Fax: 509-3052
Philippe de Montignie, managing dir.
John Thornton, general mgr.
Guy Thornard, mktg. mgr.
Film production, marketing & distribution.

HAL DENNIS PRODUCTIONS

6314 La Mirada Ave.
Hollywood, CA 90038
Phone: 213-467-7146
Harold J. Dennis, pres.
D. M. Hill, v.p.
K. C. Dennis, sales
Distributor of animation, motion picture features, industrial & educational films, religious films, motion picture shorts, film programs on order; editing services; post production equipment rental.

DESTINATION TELEVISION

Chace Mill/East
One Mill St.
Burlington, VT 05401
Phone: 802-864-3131
David Schaefer, pres.
Producer of travel videos for use in home VCRs. Assists in cable placements & publicity. Full service facility from scripting through mass duplication.

OE WOLFE MUSIC LIBRARY INC.

25 W. 45th St.
New York, NY 10036
Phone: 212-382-0220
Fred Jacobs, pres.
Andy Jacobs, v.p.
Mitch Greenspan, v.p.
Music library including recordings on compact disc; sound effects library; TV/radio commercials; cable shows; educational & corporate productions with full copyright protection; classical music catalog. (See also Corelli-Jacobs Recording Inc.)

OEXTER, ORYER & LAI

6140 Hollywood Blvd.
Hollywood, CA 90028
Phone: 213-462-6410
Fax: 213-469-1585
Jill Dexter, pres., exec. producer & sales
Ron Dexter, dir., cameraman
David Dryer, dir.
Brian Lai, dir., cameraman

Sales Representatives:

CHICAGO: Phone: 312-644-1256. Susan Cole.

NEW YORK: Phone: 212-529-6330. Fax: 212-254-7530. David Sussan.
TV commercial production.

JERRY DEXTER PRODUCTIONS INC.

Box 105
Beverly Hills, CA 90213
Phone: 818-766-2751
Producer of TV film/tape series.

Program Sources

JERRY DEXTER PROGRAM SYNDICATION
139 S. Beverly Dr.
Beverly Hills, CA 90212
Phone: 818-766-2751
Telex: 298 991 HA INTL
Fax: 213-658-6704
Jerry Dexter, pres.
Distributor of animation, motion picture features, TV film/tape series and specials. Australian distribution.

D4 FILM STUDIOS INC.

Box 187
Needham, MA 02192
Phone: 617-235-1119
Stephen Dephoure, pres.
Complete production & post-production motion picture services; sound & picture editing for industrial, medical, government & educational films.

DIALING FOR DOLLARS—See Newhoff-Blumberg Inc.

DIAMOND ARTISTS LTD.

9200 Sunset Blvd.
No. 909
Los Angeles, CA 90069
Phone: 213-278-8146
Abner J. (Abbey) Greshler, pres.
Guy Steiner, sales mgr.
Steve Greshler, asst. to pres.

Branch Office:

NEW YORK, NY 10019: 119 W. 57th St.
Phone: 212-247-3025. Camille Harris, dir.

Producer of film programs on order; producer & distributor of TV film/tape series & industrial & educational films; distributor of open-end film commercials (made for TV); artists representative; sales representative.

DIGITAL IMAGES

651 Beacon St.
Boston, MA 02215
Phone: 617-267-6400
Bill Casari
Producer of graphics & on-air animation.

DINER+ALLIED FILM & VIDEO SERVICES

620 3rd St.
San Francisco, CA 94107-1902
Mail Address:
Box 410570
San Francisco, CA 94141-0570
Phone: 415-777-1700
Fax: 415-957-1842
Roy E. Diner, v.p. & gen. mgr.
Scott Burnett, sales mgr.
Tina Liadis, customer service
16mm & 35mm lab services; film to tape; mass cassette duplication; standards conversion; macrovision; distribution services.

DISCOVERY PRODUCTIONS

No. 8E
315 Central Park West
New York, NY 10025
Phone: 212-752-7575
David Epstein
Producer of film/tape spot commercials, programs on order, TV film/tape series, industrial & educational subjects, newsreels, open-end film commercials (made for TV).

WALT DISNEY COMPANY

500 S. Buena Vista St.
Burbank, CA 91521
Phone: 818-840-6000
Jeffrey Katzenberg, chmn., motion picture & TV/Walt Disney Studios
Richard Frank, pres., motion picture & TV/Walt Disney Studios
Bill Mechanic, pres., International Theatrical Distribution & Worldwide Video/Walt Disney Pictures. Phone: 818-840-6080
Robert Levin, pres., worldwide mktg.

Ted Kays, v.p., film & tape production
Cheryl McDowell, dir., standards & practices

BUENA VISTA TV:

Phone: 818-840-6090
Richard Cook, pres., distribution
Robert Jacquemin, sr. v.p., domestic distribution
Film & TV production & distribution; owns Buena Vista TV & Touchstone Pictures.

WALT DISNEY PICTURES

500 S. Buena Vista St.
Burbank, CA 91521
Phone: 818-840-1000
Jeffrey Katzenberg, chmn.
Richard Frank, pres.
Robert Jacquemin, sr. v.p., domestic television
Gary Barton, sr. v.p., production

Branch Office:

NEW YORK, NY 10022: 500 Park Ave. Phone: 212-593-8900

Producer of animation, motion picture features, motion picture shorts & TV film/tape series.

DOLPHIN PRODUCTIONS

140 E. 80th St.
New York, NY 10021
Phone: 212-628-5930
Telex: 238740 DOLF
Allan Stanley, pres.
Bob Blansky, creative dir.
Conrad White, dir., operations
Bruce Davis, production mgr.
Computer animation; TV production facility; editorial services & distribution for commercials & corporate presentations.

DOMAIN TELEMEDIA

289 Main Place
Carol Stream, IL 60188
Phone: 312-668-5300
Eric Thurman, pres.
Video production & editing facilities.

DOUGLAS FILM & TAPE INDUSTRIES

10 W. Kinzie St.
Chicago, IL 60610
Phone: 312-664-7455
Fred C. Raymond, pres.
D. P. Raymond, v.p. & sales mgr.
Joseph Pusateri, quality control
Walter Burns, lab mgr.
Motion picture & videotape laboratory; all services.

DOW JONES NEWS SERVICE—See News Services

DREW ASSOCIATES INC.

16-1/2 E. 74th St.
New York, NY 10021
Phone: 212-879-3430
Robert L. Drew, pres.
Anne Drew, v.p.
Producer of public affairs & entertainment documentaries, client films & corporate video newsletters.

DU ART VIDEO

(Div. Du Art Film Laboratories Inc.)
245 W. 55th St.
New York, NY 10019
Phone: 212-757-4580
Telex: 640 253 DU ART NYK
Robert M. Smith, pres.
Timothy J. Spitzer, gen. mgr. & sales
David Koslow, mgr., customer service
Videotape post-production facility & film laboratory; video editing; tape duplication; film-to-tape & tape-to-film transfers, 16mm & 35mm processing & printing.

DUBIE-DO PRODUCTIONS INC.

One Laurie Dr.
Englewood Cliffs, NJ 07632
Phones: 212-765-4240; 201-568-4214
Richard S. Dubelman
Producer of film/tape spot commercials, film programs on order & industrial & educational films; distributor of motion picture features; film handlers; artists representative; recording facilities; studio facilities for rent; other services.

CAL DUNN STUDIOS INC.

Box 388670
Chicago, IL 60638-8670
Phone: 312-644-7600
Cal Dunn, v.p.
Television programming & TV commercials; corporate, medical & general presentations & information films.

MICHAEL DUNN PRODUCTIONS

2920 Orange Brace Rd.
Riverwoods, IL 60015
Phone: 312-940-0150
Michael Dunn, pres.
Production of motion pictures & videotape.

THE DURAFILM CO.

137 N. La Brea Ave.
Hollywood, CA 90036
Phone: 213-936-1156
Madelon Cohen, pres.
Lee Suparak, laboratory mgr.
Services, machinery, chemicals & editorial supplies to preserve, maintain & restore film, microfilm & video tape.

DYNOCOMM SPORTS

27285 Las Ramblas
No. 130
Mission Viejo, CA 92691

EARTHRISE ENTERTAINMENT INC.

1974 Broadway
Suite 200
New York, NY 10023
Phone: 212-724-3250
Robert G. McBride, pres.
Producer of motion picture features, industrial & educational films, motion picture shorts, TV film/tape series, film/tape spot commercials & film programs on order.

EBBETS FIELD PRODUCTIONS

Box 42
Wykagyl Station
New Rochelle, NY 10804
Phone: 914-636-1281
David Saperstein, pres.
Producer of feature & TV movies, film programs on order, TV film/tape series, industrial & educational films, religious films, slides, slide film commercials & theatrical shorts; other services.

EBONYJET SHOWCASE

(Johnson Publishing Co. Inc.)
820 S. Michigan Ave.
Chicago, IL 60605
Phone: 312-322-9409
Telex: 25-4119
Fax: 312-322-0605
Linda Johnson Rice, pres.
Ozzie Bruno, v.p., TV sales & syndication
Producer & distributor of programming.

ECUMEDIA NEWS

815 Second Ave.
New York, NY 10017
Phone: 212-682-3295
David Cassidy, exec. dir.
Audio reports for radio: Voicers, actuals, commentary, movie & book reviews & features on the news of religion.

EDITEL

(Div. of Scanline Communications Inc.)
301 E. Erie
Chicago, IL 60611
Phone: 312-440-2360
Bob Coleman

Branch Office:

HOLLYWOOD, CA 90038: 729 N. Highland.
Phone: 213-931-1821

Color correction, computer editing, remote & stage shooting, 1- or 2-inch recording & duplication.

EDSTAN STUDIO INC.

321 W. 44th St.
New York, NY 10036
Phone: 212-489-1190
Ed Feldman
Stan Beck
Producer of film/tape spot commercials, industrial & educational films, slides & slide film commercials; animation.

ED-VENTURE FILMS

1122 Calada St.
Los Angeles, CA 90023-3115
Phone: 213-261-1885
William E. Hines, pres.
Robert E. Hines, v.p.
Producer of film/tape spot commercials, film programs on order, industrial & educational films, open-end film commercials (made for TV), religious films & theatrical shorts; stock footage; media consultants; other services.

RALPH EDWARDS/STU BILLET PRODUCTIONS

1717 N. Highland Ave.
Los Angeles, CA 90028
Phone: 213-462-2212
James B. Pollock, v.p.
Producer/packager of network & syndicated TV shows.

ELECTRA PICTURES INC.

3 Dallas Communications Complex, LB 91
Irving, TX 75039-3510
Phone: 214-869-2462
Telex: 249626 LPIX UR
Fax: 214-869-7748
I. Joseph Pope, pres.
Laellen P. Childers, v.p., program development
David R. King, v.p., syndication & sales
Television programming distribution & sales.

BERT ELLIOTT SOUND INC.

2080 Peachtree Industrial Court
Suite 114
Atlanta, GA 30341
Phone: 404-452-1140
Bert Elliott, pres.
Margie Gorney, studio mgr.
Audio production; 24-track facility; original music for film, video & multi-image productions.

DON ELLIOTT PRODUCTIONS

15 Bridge Rd., Stonybrook
Weston, CT 06883
Phones: 203-226-4200; 212-679-5670
Doris Elliott, pres.
Dean Elliott, v.p.
Doranne Elliott, v.p., sales
Liz Gallagher & Carol Parmelee, studio mgrs.
David Hart, Deodoro Perez
Music library & production; recording facilities; 24-track recording studio for rent.

RALPH C. ELLIS ENTERPRISES LTD.

1231 Yonge St.
Suite 201
Toronto, Ont. M4T 2T8
Canada
Phone: 416-924-2186
Telex: 06-22435 ENTERPRISE TOR
Teletypewriter: 416-924-6115

Ralph C. Ellis, chmn.
R. Stephen Ellis, pres.
Cathy J. Ellis, dir. of mktg.
Distributor of TV film/tape series; exporter & importer of films; sales representative.

EMPIRE FILMS INC.
905 West End Ave.
New York, NY 10025
Phone: 212-663-1947
A. Joseph Handel, pres.
Distributor of motion picture features; importer of films; sales representative.

ENCYCLOPAEDIA BRITANNICA EDUCATIONAL CORP.
310 S. Michigan Ave.
Chicago, IL 60604
Phones: 312-321-7308; 800-621-3900
TWX: 910-221-5573
Joseph Elliott, pres.
James Burnette, v.p.
Producer & distributor of film & video materials for education, business & industry.

ENTERPRISES PRODUCTIONS INC.
5912 Ramirez Cyn
Malibu, CA 90265-4423
Phone: 213-457-8081
Jack H. Harris, pres.
Producer & distributor of theatrical feature films, theatrical shorts & stock footage; importer of films.

ENTERTAINMENT NETWORK
11111 Santa Monica Blvd.
Suite 1210
Los Angeles, CA 90025
Phone: 213-478-1266

ENTERTAINMENT PROGRAMMING SERVICES LTD.
(Astral Television Films/Twentieth Century-Fox Television)
720 King St. W.
Suite 600
Toronto, Ont. M5V 2T3
Canada
Phone: 416-364-3894
Telex: 06-22411
Fax: 416-364-8565
David W. Jackson, pres.
Howard Slutskan, dir., national sales
Vanda M. Macura, dir., client services & pay TV sales

Branch Office:
MONTREAL, QUE. H4N 2G5: 175 Montpeller Blvd. Phone: 514-748-1348. Telex: 05-826734. Fax: 514-748-1348. Micheline Raymond, v.p., French-Canadian market sales; Evelyn Deruchie, mktg./research asst.

Distributor of programming to commercial & pay TV.

ENTER-TEL INC. & ENTERTAINMENT NETWORK
2440 Chagrin Blvd.
Suite 301
Cleveland, OH 44122
Phone: 216-831-6110
Michael Loveman, chmn.

THE E. O. CORP.
Box 184
Shelby, NC 28150
Phone: 704-482-0611
Earl Owensby, pres.
Gene Blackburn, v.p.
Linda Comer, secy.
Mike Putnam, sales mgr.
Motion picture production facilities.

THE EPISCOPAL RADIO-TV FOUNDATION
3379 Peachtree Rd. NE
Atlanta, GA 30326
Phone: 404-233-5419

The Rt. Rev. Harold B. Robinson, chmn.
TV & radio programming; audio & video cassettes.

ESSENCE TELEVISION PRODUCTIONS INC.
1500 Broadway
6th Floor
New York, NY 10036
Phone: 212-642-0600
Clarence O. Smith, pres. & sales mgr.
Ray Horn, syndicator
Producer & distributor of syndicated TV programs.

EUE/SCREEN GEMS
222 E. 44th St.
New York, NY 10017
Phone: 212-867-4030
Fax: 212-867-4503
George Cooney, chief exec. officer
Jay Kenny, exec. v.p. & gen. mgr.
Nick Bavaro, v.p. & dir. of operations
John Clarke, v.p., finance
Lee Davis, exec. producer
Stephen J. Gould, v.p. & dir., mktg.
Tim Merjos, sales rep. & producer
Susan Siegel, business affairs mgr.
David Elliot, Mike Elliot, Ashley Lazarus, Howard Blume, Mickey Trenner, dirs.

West Coast Div.:
3701 W. Oak St., Burbank, CA 91505. Phone: 818-954-3000. Jerry Bernstein, exec. v.p. & gen. mgr.; Larry DeLeon, sr. v.p., production & administration, exec. producer; Barbara Rider, business affairs mgr.; Dorothea Polynis, sales rep.; Richard Black, Bill Tannen, Stan Dragoti, dirs.

Midwest Div.:
151 N. Michigan Ave., Suite 1013, Chicago, IL 60601. Phone: 312-856-1440. Paul Zara, v.p.-exec. producer; Jack Gunne, assoc. producer

Full service video and film production including six sound stages in New York with lighting and grip equipment, prop room, camera room, casting stage, 35mm & 16mm projection rooms and conference rooms. EUE/West is located on the The Burbank Studios Ranch with backlot and stage facilities available.

EURAMCO INTERNATIONAL INC.
Box 5434
Beverly Hills, CA 90210
Phone: 213-273-5977
Telex: 704514 POMANO GP UD
Renato Romano, pres.
Adam Michael Fast, dir., international sales
John Alexander, dir., mktg.
Distributor of film.

EUROPEAN TELEVISION INC.
316 W. 75th St.
New York, NY 10023
Phone: 212-874-3333
Timothy D. McInerney, John Musilli, Stephan Chodorov, Jochen G. Balan, Robert Shofly, Jayme Clement
Europe Tonight & Europe Specials; news & special features to & from Europe.

EXCEL TELEMEDIA INTERNATIONAL CORP.
745 Fifth Ave.
Suite 1516
New York, NY 10151-0077
Phone: 212-371-7333
Ken Israel, pres.
Allen G. Hart, v.p.
Tom Thuman, Bill Seymour, Peter Strand, Carmela Tutino, sales

Sales Office:
ENGLAND: SR Programs International, 98 Mount St., London W1Y 5HE. Phone: 011-441-409-2764. Steve Roberts, Stanley Darer

Worldwide distributors & producers of programming for the electronic media.

EYE CONTACT INC.
1435 Center St.
Oakland, CA 94607
Phone: 415-836-1180
Fax: 415-835-1314
Carla Itzkowich, pres.
Norma Armon, v.p.
Production & translation of television programming into foreign languages.

E.Y.R. PROGRAMS INC.
130 W. 42nd St.
Room 652
New York, NY 10036
Phone: 212-575-9566
Charles Salzman, pres.
Feature film programming.

JERRY FAIRBANKS PRODUCTIONS
Box 50553
Santa Barbara, CA 93150
Phone: 805-969-7001
Jerry Fairbanks, exec. producer
Producer & distributor of motion picture features & shorts, industrial & educational films, theatrical shorts; stock footage; exporter of films.

FAMILY FILMS
3558 S. Jefferson Ave.
St. Louis, MO 63118
Phone: 314-664-7000
John Gerber, pres.
Peter Wille, exec. dir.
Robert Garmatz, mktg.
Producer & distributor of 16mm religious films & videos.

FAMILY GUIDE NETWORK
Fox Pavilion
Suite A-1
Jenkintown, PA 19046
Phone: 215-887-7010
Distributor of 30-minute direct response programming.

FAMILY THEATER INC.
7201 Sunset Blvd.
Hollywood, CA 90046
Phone: 213-874-6633
Rev. Patrick Peyton, C.S.C., pres.
Patricia Purcell, asst. mgr.
Dennis Roverato, mgr., administration
Austin Peterson, consultant
Nicholas Royce, distribution coordinator
Producer & distributor of religious films.

F.A.P. VIDEO—See Fine Arts Productions Inc.

FARKAS FILMS INC.
385 Third Ave.
New York, NY 10016
Phone: 212-679-8212
Fay E. Robison, pres.
M. Finley, secy.-treas.
Studio facilities for rent.

DON FEDDERSON PRODUCTIONS
16255 Ventura Blvd.
Suite 1117
Encino, CA 91436
Phone: 818-986-3118
Don Fedderson, chmn.
Producer of TV film/tape series.

RICHARD FEINER & CO. INC.
230 Park Ave.
New York, NY 10169
Phone: 212-687-5444
Richard Feiner, pres.
Producer & distributor of TV film/tape series; distributor of motion picture features & shorts; exporter of films.

TONI FICALORA PRODUCTIONS
11 Janet Terrace
Irvington, NY 10533
Phones: 914-591-7344
Anthony Ficalora, pres.
John A. Ficalora, v.p. & exec. producer
Michael A. Ficalora, v.p.
Paul Anthony, production mgr.
Producer of film/tape spot commercials.

FILMACK STUDIOS
1327 S. Wabash Ave.
Chicago, IL 60605
Phone: 312-427-3395
Joseph R. Mack, pres.
Robert Mack, production mgr.
Producer of animation, motion graphic logo films & commercials, motion picture shorts, film/tape spot commercials, slides, slide films, theatrical shorts; transfers of slide shows & motion picture films to videotape, videotape duplication.

FILMATION STUDIOS
(Div. of Group W Productions)
6464 Canoga Ave.
Woodland Hills, CA 91367
Phone: 818-712-4900
Fax: 818-712-4986
Lou Scheimer, pres. & chief exec. officer
Alice Donenfeld, exec. v.p.
Arthur Nadel, v.p., creative affairs
Gail Munn, v.p., licensing
Barbara Bell, Pat Ryan & Lee Reem, account execs.
Joe Mazzuca, production mgr.
Hal Waite, controller
Animation studio.

FILM CORE
849 N. Seward St.
Hollywood, CA 90038
Phone: 213-463-4626
Steve McCoy, pres.
Charles Chuback, v.p.
Brenda Franks, supervisor
Film & video editing; print & tape distribution.

FILMFAIR
10900 Ventura Blvd.
Studio City, CA 91604
Phones: 213-877-3191; 818-766-9441
Telex: 910-499-2657
Fax: 818-766-8786
Gus Jekel, pres.
Ted Goetz, exec. v.p.
Mike McNamara, Joe Murray, Rod McCall, Frank Terry, dirs.
Bonnie D'Andrea Jekel, Anita Miller & Cheryl Abood, producers
Michel De Mers, producer, educational
Eileen Kramer, sales

Branch Offices:
NEW YORK, NY 10003: 101 Fifth Ave., 4th Floor. Phone: 212-807-6565. Dan Lundmark, exec. producer; Michael McNamara, dir.; Maggie Klein, sales

CHICAGO: Joanne Bittman, exec. producer; Linton Suttner, Harry Allen, dirs.; Jim Robison, sales

LONDON: Mik Foley, producer; Barry Leith, dir.

Producer of TV specials, music videos, film/tape spot commercials, industrial & educational films, cel animation, computer graphics & live action.

FILMFAIR COMMUNICATIONS
10621 Magnolia Blvd.
North Hollywood, CA 91601
Phone: 818-985-0244
Telex: 910-499-2657
Fax: 818-766-8786
Michel DeMers, v.p. & gen. mgr.
Ethel Poirier, sales & mktg.

Program Sources

Distributor & producer of 16mm educational films & video programming (purchase or lease).

FILMLIFE INC./FORTRESS FILM DEPOSITORY

(American Film Repair Institute)
The Film Hospital
141 Moonachie Rd.
Moonachie, NJ 07074
Phone: 201-440-8500
John Natali, chmn.
Milton Miller, vice chmn.
Marvin A. Bernard, pres. & chief exec. officer
Siggi B. Wilzig, chmn., finance
Sheila N. Bernard, sr. v.p.-secy.
Paul Delplace, gen. mgr.
Russell Dupree, chief design engineer
Nelly Morales, technical supervisor
Russell Knapp, gen. counsel
Ben Harris, dir., western sales
Film rejuvenation, restoration, protection & preservation; film to video transfer; TV film storage, shipping & distribution worldwide; repair syndicated film shows, features & home movies before & after videotape transfer; editing services; commercial inspection & deletion; mounting, unmounting, conforming & cartridge loading & unloading; national & international booking service.

FILM OPTICALS INC.

144 E. 44th St.
New York, NY 10017
Phone: 212-697-4744
Andrew Delio, pres.
Phil Rosensweig, v.p.
Animation; optical effects.

FILM SERVICE CORP.

3487 West 2100 South
Suite 101
Salt Lake City, UT 84119
Phone: 801-973-3227
Richard V. Thiriot, gen. mgr.
Program consultants & film buyers.

FILMS AFIELD

Box 3022
Boise, ID 83703
Phone: 208-344-5145
Tom Hotchkiss, pres.
Coral Hotchkiss, v.p.
Randall Miller, assoc. dir.
Specializing in overseas religious film production, theatrical & documentary, independent & contract. Maintains office in New Zealand.

FILMS FIVE INC.

42 Overlook Rd.
Great Neck, NY 11020
Phone: 516-487-5865
Walter Bergman, studio operations
Producer & distributor of film/tape spot commercials.

FILMS FOR EDUCATORS/FILMS FOR TELEVISION

420 E. 55th St.
Room 6U
New York, NY 10022
Mailing Address:
Box 991
Forest Hills, NY 11375
Phone: 212-486-6577
Rochelle Bebell, pres.
Harlan Bruce Bebell, exec. producer
Producer & distributor of animation, industrial & educational films, motion picture shorts, TV film/tape series, film programs on order; slides, slide film commercials, theatrical shorts & stock footage; laboratory facilities & services; properties for lease & sale.

FILMS INC.

(Div. of Public Media Inc.)
1144 Wilmette Ave.
Wilmette, IL 60691
Phone: 312-256-4730
TWX: 910-694-3521
Charles Benton, chmn.
Wendell Shackelford, pres. & chief exec. officer
Wes Monty, chief financial officer
Al Green, pres., entertainment div.
Mike Stickney, v.p., mktg. & administration
Gale Livengood, pres., educational div.
Ed Wakeham, v.p., operations & administration
Distributor of motion picture features & shorts, industrial & educational films, newsreels, foreign language films & TV film/tape series.

FILMS OF INDIA

Box 48303
Los Angeles, CA 90048
Phone: 213-383-9217
R. M. Bagai, pres.
Distributor of motion picture features & shorts, industrial & educational films (lease or rent), religious films, foreign language films, TV film/tape series, documentaries, theatrical shorts & stock footage; importer of films; properties for lease.

FILMTREAT INTERNATIONAL CORP.

42-24 Orchard St.
Long Island City, NY 11101
Phone: 718-784-4040
Yar W. Mociuk, pres.
Sam Borodinsky, exec. v.p.
16mm, 35mm & 70mm film inspection, repair, rejuvenation, storage & distribution.

FILMWORLD TELEVISION INC.

685 Fifth Ave.
New York, NY 10022
Phone: 212-752-5050
Telex: 662468 FILMUW
Fax: 212-838-9642
Cable: Filmworld New York
Irvin Shapiro, chmn.
Beverly Partridge, pres.
Alexander W. Kogan Jr., exec. v.p.
Anne Exelberth, Diana Shapiro, v.p.s
Harold Warren, dir., operations
Deborah Dave, asst., sales
Independent movie producer's sales agency. Corporate affiliates own various interests in over 200 feature films & distribute films theatrically in U.S. Products for theatrical & non-theatrical release, television, cable, satellite, video. Program syndication.

FINANCIAL NEWS NETWORK—See News Services

FIORÉ FILMS INC.

118 Mallory Ave.
Jersey City, NJ 07304
Phone: 201-432-4474
Albert A. Fiore, pres.
Producer of film/tape spot commercials, film programs on order, newsreels, slides and slide film commercials; producer & distributor of industrial & educational films; film handlers; sales representative; other services.

FIRST CHICAGO TELEMEDIA SERVICES

One First National Plaza
Suite 0393
Chicago, IL 60670-0393
Phone: 312-407-3461
Ted Prohov, mgr.
Non-broadcast video & audio communication development, production, post-production.

FISHING THE WEST

5484 S. E. International Way
Milwaukie, OR 97222
Phones: 503-654-0092; 800-523-0927

Larry Schoenborn, exec. producer
Lana Coon, syndication
Charles Goodloe, dir., mktg.
Studio production facilities for TV commercials & video productions; TV series.

FLAGG FILMS INC.

Box 1107
Studio City, CA 91604
Phone: 213-985-5050
Don Flagg, pres.
Ethel Taylor, office mgr.
Producer of animation; film/tape spot commercials; film programs on order; TV film/tape series; open-end film commercials (made for TV); stock footage; producer & distributor of industrial & educational films.

FORMAN PRODUCTIONS INC.

2875 S. Congress Ave.
Delray Beach, FL 33444
Phone: 305-265-1700
Scott J. Forman, pres.
Glenn A. Forman, v.p.
Kyle L. Campbell, producer & dir.
Patsy Norman, assoc. producer
Stuart Scoon, production asst. & editor
Bill Freeling, production asst.
Producer of motion picture & videotape programs & commercials, documentaries, music videos & business films. 3/4-inch editing suite, 3/4-inch & 1-inch tape to VHS & Beta duplication facilities.

FORMAT PRODUCTIONS

4253 Reyes Dr.
Tarzana, CA 91356
Phone: 818-987-2390
Herbert Klynn, pres.
Marvin Klynn, exec. v.p.
Producer of animation, motion picture features, open-end film commercials (made for TV), motion picture shorts, TV film/tape series, film/tape spot commercials, film programs on order & theatrical shorts.

FOUR STAR INTERNATIONAL INC.

(Four Star Entertainment Corp.)
2813 W. Alameda Ave.
Burbank, CA 91505-4455
Phone: 818-842-9016
Telex: 289309 Fourstar LSA
Cable: FOURSTARINT
Alfred Markim, chmn. & chief exec. officer
Jim Bullard, v.p., finance
Robert F. Neece, v.p., domestic sales
Kurt Gardner, dir., promotion
Producer & distributor of TV film/tape series & programs; distributor of motion picture features.

FOX/LORBER ASSOCIATES

432 Park Ave. South
New York, NY 10016
Phone: 212-686-6777
Telex: 425 730 FOXLDR
Richard Lorber, pres.
David M. Fox, chief exec. officer
Olivia King Canter, v.p., international distribution
Susan J. Margolin, v.p., North American theatrical & home video sales
Sheri Levine, v.p., business affairs
Robert Miller, mgr., syndicated sales, east coast
Paul Greifinger, mgr., syndicated sales, west coast, Los Angeles. Phone: 213-277-3270
Rena Ronson, dir., Latin American & Spanish sales
Trea Hoving, mgr., acquisitions
David Linde, international sales
Marian Heine, syndication sales
Distributor & syndicator of film & video programming for broadcast TV, cable TV & home video in domestic & international markets.

SANDY FRANK FILM SYNOICATION INC.

115 East 57th St.
New York, NY 10022
Phone: 212-759-9199
Sandy Frank, pres.

FREBERG LTD.

8730 Sunset Blvd.
Suite 503
Los Angeles, CA 90069
Phone: 213-657-6550

FREE TO LIVE PRODUCTIONS LTD.

Box 482
New Rochelle, NY 10802
Phone: 914-723-8120
Jack Sobel, exec. producer & gen. mgr.
TV & cable syndicators of half hour wildlife films.

FREE WHEELIN' FILMS INC.—See New Visions Inc.

FREMANTLE INTERNATIONAL INC./TALBOT TELEVISION LTD.

660 Madison Ave.
New York, NY 10021
Phone: 212-421-4530
Telex: 423459
Fax: 212-207-8357
Paul Talbot, pres.
Fannie Mack, treas.
Carol DeLuca, asst. to treas.
Josh Braun, v.p., global operations
Julie Zulueta, v.p., sales, Latin America & Caribbean
Ellen Windermuth, v.p., acquisitions & co-productions
Dawn Skelton, publicity
Barbara Platoff, asst. to pres.

Branch Offices:

AUSTRALIA: Fremantle International Productions Pty. Ltd., 21 Chandos St., St. Leonards.
Russ Becker, managing dir.

CANADA: 1650 Avenue Rd., Toronto, Ont. Jim Willis, managing dir.

ENGLAND: Talbot Television Ltd., 21-22 Poland St., London W1. Anthony Gruner, managing dir.

Distributor of motion picture features & shorts, TV film/tape series & kinescope.

FRIES DISTRIBUTION CO.

6922 Hollywood Blvd.
Los Angeles, CA 90028
Phone: 213-466-2266
Telex: 3781675 FDC
Fax: 213-466-9407
Charles W. Fries, chmn. & pres.
Ave Butensky, exec. v.p., domestic distribution
Tony Habeeb, sr. v.p., mktg. & promotion
Larry Friedrichs, exec. v.p., international
Peter Schmid, sr. v.p., mktg. & sales
Louis M. Wexner, v.p., advertising & promotion
Paula Fierman, v.p., international
Ferris Kaplan, dir., acquisitions
Ellen Kimmelman, dir., distribution services
Don Golden, v.p., western regional sales
Tim Newman, midwestern regional sales mgr.
Mike Murashko, eastern sales mgr.
Maria Veltre, dir., sales administration
Terri Kilroy, mgr., advertising & promotion
Production, domestic & foreign distribution for theatrical, home video, TV & pay TV.

FUNNYWORLD PRODUCTIONS INC.

1040 N. McCadden Place
Hollywood, CA 90038
Phone: 213-464-7491
Jim Hawthorne
Linda Grinberg
Producer & distributor of TV film/tape series.

GANNETT PRODUCTION SERVICES/KUSA-TV
Box 5667
1089 Bannock St.
Denver, CO 80217
Phone: 303-893-4477
Tim Dietz, v.p., broadcast operations
Jim Berger, operations mgr.
Full service film/video production & post-production facility producing television commercials, documentaries, industrials & programming for commercial & cable television.

FRANK GARI PRODUCTIONS INC.

34 E. Putnam Ave.
Greenwich, CT 06830
Phone: 203-661-3970
Frank Gari, pres.
Henry Kavett, dir., mktg., IGC
Stuart Saginor dir., advertising, IGC
Jack King, sales rep., King Communications, Boston
Ross Marr, dir., operations
Ron Frangipane, sr. producer
Daniel Baker, sr. producer
Christian Gari, producer
Kimberly Gari, operations
Lee Bush, sales rep., Cleveland

Branch Office:
BOSTON, MA 02116: 20 Park Plaza, Suite 613.
Phone: 617-350-0077

KENILWORTH, NJ 07033: Box 555. Phone: 201-245-7600

KIRTLAND, OH 44094: Phone: 216-292-5372

Producer of station & network music themes & promotional campaigns; custom & syndicated compositions; creator of TV news identity packages; radio station music packages.

GATEWAY FILMS

Box A
Lansdale, PA 19446
Phone: 215-584-1893
A. Kenneth Curtis, gen. mgr.
Distributor of motion picture features, religious films & TV film/tape series.

GATEWAY PRODUCTIONS INC.

(Subsidiary of The Gannett Co.)
304 E. 45th St.
New York, NY 10019
Phone: 212-286-0770
Stephen Sinsheimer
Producer of industrial & educational films, newsreels, open-end film commercials (made for TV), religious films, foreign language films, TV film/tape series, news, film/tape spot commercials, film programs on order, slides, slide film commercials & theatrical shorts; sales representative; studio facilities for rent; film & videotape editing.

GAYLORO PRODUCTION CO.

Suite 800
9255 Sunset Blvd.
Los Angeles, CA 90069
Phone: 213-274-7769
TWX: 910-490-2135
Fax: 213-271-9283
Alan D. Courtney, pres.
Peter Alex, exec. v.p.
Mort Smithline, exec. v.p., business affairs
James Mahoney, v.p., development
Steve Syatt, v.p., creative services
Production of syndicated, cable & network series.

GAYLDRO SYNOICOM

66 Music Square West
Nashville, TN 37203
Phone: 615-327-0110
Telex: 592545
Fax: 615-327-0560
Jane Dowden Grams, v.p. & gen. mgr.

Martin Clayton, Hal Buckley, Joyce S. Simmons, sales execs.
Syndication & distribution of TV programming.

GAYNES PRODUCTIONS LTD.

6918 Oporto Dr.
Hollywood, CA 90068
Phone: 213-874-6909
Lloyd H. Gaynes, exec. producer
Joyce Taylor & Kirsten Tellez, producers-writers
Producer of TV film/tape series.

GE AMERICAN COMMUNICATIONS

4 Research Way
Princeton, NJ 08540
Phone: 609-987-4000
Kevin W. Sharer, pres. & chief exec. officer
W. Neil Bawer, v.p., commercial services
Martin C. Lafferty, v.p., cable services
John J. Cusick, v.p., mktg.
Walter H. Braun, v.p., govt. services
Domestic satellite communications services.

GENESIS ENTERTAINMENT

5743 Corsa Ave.
Suite 216
Westlake Village, CA 91362
Phone: 818-706-6341
Fax: 818-707-0785
Gary Gannaway, chmn. & chief exec. officer
Wayne Lepoff, pres.
Betsy T. Green, exec. v.p., mktg.
J. Phillip Oldham, exec. v.p., domestic sales
Don Springer, sr. v.p., sales
Diane Galella, v.p., research
Jerry Weaver, v.p., sales
Stanley Sherman, v.p., sales
Grant Norlin, v.p., sales
Barry Wallach, regional sales mgr.
Rob Wussler, southeast sales mgr.
T. J. Kirby, account exec.

Research & Sales Office:
NEW YORK, NY 10017: 440 Lexington Ave., 13th Floor. Phone: 212-687-4840. Fax: 212-808-9805

Branch Office:
ATLANTA, GA 30305: 3155 Roswell Rd., Suite 330. Phone: 404-231-5334. Fax: 404-237-2859

Domestic & international TV distribution.

G. G. COMMUNICATIONS INC.

111 French Ave.
Braintree, MA 02184
Phone: 617-843-4860
Nicholas W. Russo, pres.
Rick Russo, v.p.
Producer of film programs on order & industrial & educational films; producer & distributor of TV film/tape series; distributor of motion picture features; foreign language films; exporter of films; importer of films & TV film series; other services.

GGP—See Golden Gaters Productions

GLOBAL VISION GROUP

550 Biltmore Way
9th Floor
Coral Gables, FL 33134
Phone: 305-442-3410
Fax: 305-447-1389
George Valerd, pres.
Cesar O. Diaz, v.p.
International distributor of programming for television.

GLOBO TV NETWORK-BRAZIL

Rua Lopes Quintas, 303
Rio de Janeiro, RJ 22460
Brazil

GLOBO TV NETWORK-BRAZIL

909 Third Ave.
21st Floor
New York, NY 10022

JEFF GOLD PRODUCTIONS INC.

13900 Panay Way, M319
Marina Del Rey, CA 90292
Phone: 213-827-9165
Jeff Gold, dir.-producer
Walter Gold, secy.-treas.

Branch Office:
NEW YORK, NY 10022: 300 East 51st St.
Phone: 212-759-8785

Producer of industrial & educational films, TV film/tape series & theatrical shorts; producer & distributor of open-end film commercials (made for TV), religious films, motion picture shorts & film/tape spot commercials.

GOLDEN GATERS PRODUCTIONS

400 Tamal Plaza
Corte Madera, CA 94925
Phone: 415-924-9500
Easylink: 62029144
Fax: 415-924-0264
Sharon Hawkins

GOLDEN TV

Suite B-110
3716 Barnham Blvd.
Los Angeles, CA 90068
Phone: 213-874-5400
Hal Golden, pres.

Branch Office:
NEW YORK, NY 10016: 245 E. 40th St.
Phone: 212-661-1337

GOLDEN WEST VIDEOTAPE

5800 Sunset Blvd.
Box 500
Hollywood, CA 90028
Phone: 213-460-5866
Don Patton, gen. mgr.
Studio facilities for rent; other services.

THE SAMUEL GOLDWYN TELEVISION CO.

Suite 500
10203 Santa Monica Blvd.
Los Angeles, CA 90067
Phone: 213-552-2255
Telex: 667348 GOLDSAM
Fax: 213-284-8493
Samuel Goldwyn Jr., chmn. & chief exec. officer
Meyer Gottlieb, pres. & chief operating officer
J. Michael Byrd, sr. v.p., operations
Norman Flicker, sr. v.p., business affairs
Hans Turner, v.p., controller
Dan Gelfand, v.p., advertising
Steve Rothenberg, v.p., theatrical sales
Tom Bodley, v.p., motion pictures & television facilities
Ann Dubinet, v.p., international sales
Anne Templeton, v.p., acquisitions
Leonie de Picciotto, v.p., publicity
Ray Solley, v.p., television development
Judy Levitow, national dir., 16mm sales
Tricia Conroy, media dir.
Nancy Lund, dir., administration
Jeffrey Levine, dir., development
Howard Cohen, dir., theatrical acquisitions
Lora Fox, dir., television acquisitions
Dave Zimmerman, mgr., advertising
Jill Jungheim, mgr., southern div. sales
Phoebe Peckos, mgr., western div. sales
Dawn Dubovsky, field operations mgr., publicity
Gil Wishnick, story editor
Laurel Bleadon, distribution services coordinator

TV Sales:
Richard H. Askin Jr., pres., television distribution
Jack Masters, v.p., ancillary & western sales

Steve Barbour, dir., southeast TV sales
John Barrett, dir., midwest TV sales
Gary Perchick, dir., northeast TV sales
Betsy Green, acct. exec.
Christie Hawks, acct. exec.
Lora Fox, dir., television acquisitions
Ron Breitstein, dir., research

Branch Offices:
LONDON, ENGLAND W1: St. George House, 14/17 Wells St. Phones: 01-437-0739; 437-0135. Telex: 262084 SGC UKG. Fax: 01-580-6520

NEW YORK, NY 10022: W. 57th St. Phone: 212-315-3030. Fax: 212-307-6051. Nancy Star, v.p., east coast development & acquisitions; Eamonn Bowles, mgr., eastern div. sales; Alan Lewis, mgr., midwestern div. sales

Syndicated movie packages, first-run programs.

GOMES LOEW

217 E. 49th St.
New York, NY 10017
Phone: 212-593-9500
Dick Loew & George Gomes, dirs.
Herman Gerber, sales & production
Producer of film programs on order.

DAN GOODMAN PRODUCTIONS INC.

2250 Deer Creek Trail
Deerfield Beach, FL 33442
Phone: 305-428-4413
Daniel R. Goodman, pres.
Carol Goodman, v.p.
Robert Goodman, secy.
Producer of film programs on order & theatrical shorts; distributor of motion picture features; TV film/tape series.

MARVIN GOODMAN ASSOCIATES

40 E. 62nd St.
New York, NY 10021
Phone: 212-688-3344
Telex: 237874
Marvin Goodman, pres.
Louise O. Prentiss, exec. asst.
Kenneth A. Silver, secy.-treas.
Distributor of motion picture features, foreign language films & TV film/tape series; exporter of films; importer of films & TV film series; sales representative.

MARK GOODSON PRODUCTIONS

375 Park Ave.
New York, NY 10152
Phone: 212-751-0600
Mark Goodson
Giraud Chester, exec. v.p.
Gil Fates, Frank Wayne & Jonathan Goodson, v.p.s
Alan Sandler, v.p., finance
William Egan, v.p. & syndication operations mgr.
Howard Felsher, Paul Alter, Chester Feldman, Diane Janaver, Robert Sherman, Mimi O'Brian & Pam Usdan, producers

Branch Office:
HOLLYWOOD, CA 90028: 6430 Sunset Blvd.
Phone: 213-464-4300

Produces live & syndicated shows.

GOSPEL FILMS INC.

Box 455
Muskegon, MI 49443-0455
Phone: 616-773-3361
Billy Zeoli, pres.
Don Craymer, v.p., operations/distribution
Dave Anderson, v.p., mktg.
Distributor of religious films.

GOTHAM COMMUNICATIONS

420 E. 55th St.
Suite 7N
New York, NY 10022

Program Sources

Phone: 212-688-9309
Susan Wayne, pres.
Producer of film & tape programs for corporate/documentary & home video markets.

GOULD ENTERTAINMENT CORP.

Suite 12E
101 W. 57th St.
New York, NY 10019
Phone: 212-586-5760
Michael J. Gould, pres.
Distributor of animation, motion picture features & TV film/tape series; exporter of films; importer of films & TV film series; sales representative.

GOULDING-ELLIOTT GREYBAR PRODUCTIONS INC.

420 Lexington Ave.
Suite 2545
New York, NY 10017
Phone: 212-867-9014

G. P. SLIDE CO. INC.

2608 Sunset Blvd.
Houston, TX 77005
Phone: 713-667-9668
Producer of 35mm color slides.

GRANADA TELEVISION INTERNATIONAL LTD.

36 Golden Square
London W1R 4AH
England
Phone: 01-734-8080
Telex: 27937
Fax: 01-734-8080 ext. 2152
Vivien Wallace, chief exec. officer
Wendy Stebbings, head of sales

Branch Offices:

NEW YORK, NY 10020: 1221 Ave. of the Americas, Suite 3468. Phone: 212-869-8480. Telex: 62454 UW. Fax: 212-302-2908. Leila Maw, dir.; Merry Mullings, senior sales exec.; Sally Millwood, sales asst.

FRANCE: 18 rue Volney, Paris 75002. Phone: (33 1) 261-7910. Telex: GRANFRA 213008. Marisa Leccacorni, sales exec.

SHERRY GRANT ENTERPRISES INC.

17915 Ventura Blvd.
Suite 208
Encino, CA 91316
Phone: 818-705-2535
Sherry Grant, pres.
Rose Colasanti, sales dir.
Bill Moriarity, operations dir.
Production & distribution of short-form television programs and other special entertainment projects.

GRAY-SCHWARTZ ENTERPRISES INC.

Telex Div.
Box 9239
Calabasas, CA 91302
Phone: 818-702-9888
Marv Gray, pres.
Represents distributors and/or producers in TV syndication.

GREAT PLAINS NATIONAL INSTRUCTIONAL TELEVISION LIBRARY (GPN)

University of Nebraska
Box 80669
Lincoln, NE 68501
Phones: 402-472-2007; 800-228-4630
Lee Rockwell, dir.
Stephen C. Lenzan, assoc. dir.
Richard L. Spence, information coordinator
Distributor of instructional TV series & singles to classrooms.

GREENE & DEWAR NEW WILDERNESS PRODUCTIONS

11823 Mayfield Ave.
Suite 105
Los Angeles, CA 90049

Phone: 213-207-3417
Charles Greene, pres. & producer
Stephen Dewar, v.p. & producer

Administrative Office:

MARKHAM, ONT. L3P 5Y4: 14 Hallam Rd.
Phone: 416-294-6333.

Producer of TV film/tape series & industrial & educational films.

LARRY GREENE PRODUCTIONS INC.

1151 Sunset Hills Rd.
Los Angeles, CA 90069
Phone: 213-273-0643

THE ART GREENFIELD CO.

7461 Beverly Blvd.
Suite 405
Los Angeles, CA 90036
Phone: 213-939-1124
Art Greenfield, pres.
Robert Stelzer, sales dir.
John Bicknell, dir., program acquisition & home video div.
Distributor of TV, cable TV & home video programming.

ABNER J. GRESHLER PRODUCTIONS INC.

Suite 909
9200 Sunset Blvd.
Los Angeles, CA 90069
Phone: 213-278-8146
Abner J. Greshler, pres.

Branch Office:

NEW YORK, NY 10019: 119 W. 57th St.
Phone: 212-247-3025. Camille Harris, mgr.

Producer & distributor of motion picture features, industrial & educational films & theatrical shorts; artists representative; film buyer; film handlers; importer of films & TV film series.

★ GRIFFITH & TEKUSHAN INC.

630 9th Ave.
No. 1000
New York, NY 10036
Phone: 212-246-0154
Fax: 212-581-4827
Greer G. Griffith, pres.
Mark Tekushan, v.p.
Peggy Gonzalez, mktg.
Michele Tedlis, production mgr.

SHERMAN GRINBERG FILM LIBRARIES INC.

1040 N. McCadden Place
Hollywood, CA 90038-2486
Phone: 213-464-7491
Telex: 269950 SGFL LA
Linda Grinberg, chmn. & chief exec. officer,
Hollywood
Bernard Chertok, pres., NY
Nancy Casey, head librarian, NY
Bill Brewington, librarian, Hollywood

Branch Office:

NEW YORK, NY 10036-3787: 630 Ninth Ave.
Phone: 212-765-5170. Telex: 265823 SGFL NY.

Stock & news film library.

GROUP ONE

2 Bryant St.
San Francisco, CA 94105-1690
Phone: 415-777-1112
Robert Gondell, exec. producer
Chris Blum, Scott Ewers, Laurence Grunberg & Marcus Stevens, dirs.
Producer of TV commercials.

GROUP W PRODUCTIONS

One Lakeside Plaza
3801 Barham Blvd.
Los Angeles, CA 90068

Phone: 213-850-3800
Fax: 213-850-3889
Derk Zimmerman, pres. & chief exec. officer
George E. Resing Jr., sr. v.p.
R. Kevin Tannehill, v.p., sales & mktg.
Tony Dwyer, v.p., domestic sales mgr.
Sam A. Cue, v.p., controller
Gerald T. Farrell, v.p., sales research
Meryl Marshall, v.p., program affairs
Owen S. Simon, v.p., creative services
David Jacquemin, western region sales mgr.
Cedric Watkins III, western div. sales mgr.
Donald P. Spagnolia, dir., visual communications
Mary F. Fisher, dir., promotional media

Branch Offices:

ATLANTA, GA 30319: 1400 Lake Hearn Dr., Suite 306. Phone: 404-843-5520. Jeff Hoops, southeast div. mgr.

CHICAGO, IL 60611: 142 E. Ontario, Suite 1500. Phone: 312-454-6977. Brock Kruzic, central div. sales mgr.; Patricia Brown, mid-west mgr., media sales

IRVING, TX 75037: 222 W. Las Colinas Blvd., Suite 535. Phone: 214-506-0777. Richard Shae, southwest region sales mgr.

NEW YORK, NY 10106: 888 Seventh Ave. Phone: 212-307-3000. Daniel Cosgrove, v.p., media sales; Peter Gimber, v.p., eastern region mgr.; Stephen Parker, account exec., media sales; Glen Burnside, New York media sales mgr.; Kim Schlotman, eastern div. mgr.

Hour Magazine:

LOS ANGELES, CA 90028: 5746 Sunset Blvd. Phone: 213-856-1050. Martin Berman, exec. producer; Paul Nichols, creative services mgr.

TVSC (Television Videotape Satellite Communications):

LOS ANGELES, CA 90068: 3801 Barham Blvd. Phone: 213-850-3877. Catherine Malatesta, west coast sales mgr.

PITTSBURGH, PA 15205: 310 Parkway View Dr. Phone: 412-747-4700. J. Michael Hudson, v.p. & gen. mgr.; William Wuerch, v.p., sales; Dick Dreyfuss, sales rep. Phone: 213-460-4044

Filmation—See listing.

Television production & syndication; animation; videotape duplication & distribution; satellite transmission.

GTG (GRANT TINKER/GANNETT ENTERTAINMENT)

9336 W. Washington Blvd.
Culver City, CA 90230
Phone: 213-836-5537
Grant Tinker, pres.
Stuart Erwin Jr., exec. v.p.
M. S. Rukeyser, sr. v.p.
Jay Sandrich, sr. v.p.
Richard Katz, v.p., business affairs
Jack Clements, v.p., production

GTG Entertainment East:

NEW YORK, NY 10022: 150 E. 52nd St. Phone: 212-888-7830. William McAndrew, dir., media relations

GTG Marketing:

NEW YORK, NY 10022: 150 E. 52nd St., 18th Floor. Phone: 212-888-7830. Robert Jacobs, pres.
Television production company.

GUTMAN & GUTMAN INC.

230 Park Ave.
Room 1546A
New York, NY 10169
Phone: 212-682-5652

Leo A. Gutman, pres.
Distributor of TV series (film/tape) & motion picture features.

ALFRED HABER INC.

321 Commercial Ave.
Palisades Park, NJ 07650
Phone: 201-224-8000
Telex: 642816 AHABERINC PLPK
Fax: 201-947-4500
Alfred Haber, pres.
Robert Zimmerman, exec. v.p.
Domestic & international distributor of television programming on barter or cash basis.

ROBERT HALMI INC.

Action Media Group
150 East 58th St.
New York, NY 10155
Phone: 212-207-8355
J. C. Whitted

HANDEL FILM CORP.

8730 Sunset Blvd.
Los Angeles, CA 90069
Phone: 213-657-8990
Leo A. Handel, pres.
Peter Mertens, v.p.
Monroe Manning, secy.
Producer & distributor of motion picture features & industrial & educational films.

HANNA-BARBERA PRODUCTIONS INC.

3400 Cahuenga Blvd.
Hollywood, CA 90068
Phone: 213-851-5000
Joseph Barbera, pres.
William Hanna, sr. v.p.
Richard Sigler, v.p. & gen. mgr.
Sam Ewing, v.p., development
Bruce Johnson, v.p., special projects
Jeff Segal, v.p., creative affairs
Jayne Barbera, v.p., animation production
Iwao Takamoto, v.p., creative design
Donald Mirisch, v.p., business affairs & administration
Animation & live action; producer & distributor of industrial & educational films; producer of TV film/tape series, film/tape spot commercials, film programs on order, slides, slide film commercials & theatrical shorts; recording facilities; other services.

LARRY HARMON PICTURES CORP.

650 N. Bronson Ave.
Hollywood, CA 90004
Phone: 213-463-2331
Telex: 194244 LARHAR LSA
Larry Harmon, pres.
Susan Breth, v.p., licensing & business affairs
Jerry Digney, v.p., mktg.

Branch Offices:

NEW YORK, NY 10019: 60 W. 57th St.

Tokyo, Barcelona, Paris, Rome, London, Buenos Aires, Melbourne, Munich, Rio de Janeiro

Production & distribution of children's programming.

HARMONY GOLD USA INC.

8831 Sunset Blvd.
Suite 300
Los Angeles, CA 90069-2109
Phone: 213-652-8720
Telex: 194131
Telecopier: 213-854-3480
Frank Agrama, pres. & chief exec. officer
Jehan (Gigi) Agrama, exec. v.p. & chief operating officer
Susan Christison, sr. v.p., merchandising, home video & pay cable
Paul Wischmeyer, v.p., domestic television
David La Follette, pres., international sales
Norman Siderow, v.p., development
Heidi Wall, v.p., programming
Aian Letz, dir., home video/pay cable

Sheila Morris, dir., publicity
Richard Firth, dir., creative services
Producer & distributor of animated programs & miniseries; music licensing; merchandising.

HARRISCOPE

10889 Wilshire Blvd.
Suite 1240
Los Angeles, CA 90024
Phone: 213-208-6118
Burt I. Harris, pres.
Distributor of motion picture shorts.

HARRIS-TUCHMAN PRODUCTIONS INC.

4293 Sarah St.
Burbank, CA 91505
Phone: 818-841-4100
Ralph G. Tuchman, pres.-gen. mgr.
Fran Harris, creative dir.
Producer of industrial & educational films, motion picture shorts, film/tape spot commercials, film programs on order, slides, slide film commercials & theatrical shorts; editing services.

THE HARTLEY FILM FOUNDATION INC.

59 Cat Rock Rd.
Cos Cob, CT 06807
Phone: 203-869-1818
Elda Hartley, pres.
James Porter, v.p.
Producer & distributor of educational films.

CON HARTSOCK & CO.

1100 Glendon Ave.
Suite 945
Los Angeles, CA 90024
Phone: 213-208-6091
Telex: 650-330-2901
Con Hartsock, pres.
Joyce Killingsworth, operations mgr.
Distributor of motion picture features & TV film/tape series.

HBO STUDIO PRODUCTIONS

(Division of Home Box Office)
120A E. 23rd St.
New York, NY 10010
Phone: 212-512-7800
Telex: 6716256
Dominic Serio, pres.
Ralph Fumante, v.p.
Judith Glassman, dir., mktg. & studio production
Video production & post-production facility.

HEALTH TV CORP.

6605 Eleanor Ave.
Los Angeles, CA 90038
Phone: 412-216-1411
Jerome Lehman

HEART OF THE NATION

2525 N. Naomi St.
Burbank, CA 91504

HEARST METROTONE NEWS—See News Services

HEMDALE FILM CORP.

1118 N. Wetherly Dr.
Los Angeles, CA 90069
Phone: 213-550-6894
Telex: 4720281
John Daly, chmn.
Derek Gibson, exec. v.p. & chief operating officer
George Miller, dir., international sales & acquisitions
Steven Blume, v.p., finance
Kathy Morgan, v.p., ancillary sales & mktg.
Peter Myers, pres., Hemdale Releasing Corp.
Producer & distributor of motion picture features & TV film/tape series; exporter & importer of films; sales representative; TV rights.

HERITAGE ENTERTAINMENT INC.

11500 W. Olympic Blvd.
Suite 300
Los Angeles, CA 90064
Phone: 213-477-8100
Telex: 3710346
Fax: 213-473-9314
Arthur (Skip) Steloff, pres.
Robert M. Steloff, v.p., production
Alan Sacks, sr. v.p., creative affairs
Aian Erickson, v.p., east-coast production
Ed Goldstein, controller
Producer & distributor of motion picture features & TV film/tape series; distributor of foreign language films & stock footage; exporter of films; film buyer; importer of films & TV film series; sales representative; TV rights.

HISTORICA CONSULTANCY

8/9 The Incline
Coalport
Telford, Shropshire
England TF8 7HR
Phone: 0952-584043
Dr. Simon Taylor, research dir.
Historical consultants for documentary, drama & 3D design; service for all European countries; specialist sections for the United Kingdom, Germany & France, including on the spot research capabilities & translation service.

HK-TV INTERNATIONAL LTD.

No. 1 Leighton Rd.
Hong Kong

WERNER HLINKA

140 E. 39th St.
New York, NY 10019
Phone: 212-953-2244
Telex: 668638 (THT)
Bob Mander, v.p.-exec. producer
Sid Rothberg, production mgr.
Werner Hlinka, dir. & cameraman
Martin Bell, dir. & cameraman
Eddie Barnett, dir. & cameraman
Tony Cookson, dir.
Producer of TV commercials & videos.

HMS COMMUNICATIONS

850 Battery St.
San Francisco, CA 94111

HOLLYWOOD NEWSREEL SYNOICATE INC.—

See News Services

HOLLYWOOD VAULTS INC.

1780 Prospect Ave.
Santa Barbara, CA 93103
Phone: 805-569-5336
David Wexler, pres.
Temperature & humidity controlled, secure storage vaults for film, tape, computer & business records, with access 24 hours a day, 7 days a week.

HOLT, RINEHART AND WINSTON

383 Madison Ave.
New York, NY 10017
Phone: 212-688-9100

HOME SHOPPING NETWORK

1529 U.S. 19 South
Clearwater, FL 33546
Phone: 813-530-9455
See listing under Pay TV & Satellite Services.

HOME SHOPPING NETWORK 2—See above.

HORIZON INTERNATIONAL TELEVISION

11811 W. Olympic Blvd.
Los Angeles, CA 90064
Phone: 213-312-0600
Telex: 182476 ALP LSA
TWX: 910-342-6995
Stan Golden, pres.
International distributor of feature films, TV movies, series, miniseries & documentaries.

RAYMOND HORN SYNOICATIONS

38 W. 32nd St.
Suite No. 1610
New York, NY 10001

THOMAS HORTON ASSOCIATES

222 Sierra Rd.
Ojai, CA 93023
Phone: 805-646-7866
Telex: 510-6016103
Thomas F. Horton, pres.
Jean H. Garner, dir., mktg.
Producer of documentaries, specials & docudramas; distributor of foreign programming; U.S. & foreign rights.

HOWARD RADIO-TV PRODUCTIONS

3918 W. Estes Ave.
Lincolnwood, IL 60645
Phone: 312-674-2122
Bernard Howard, owner
Producer of animation, industrial & educational films (for specific sponsors), film/tape spot commercials & film programs on order; editing, directing & writing services.

H-R PRODUCTIONS INC.

159 W. 53rd St.
New York, NY 10019
Phone: 212-541-8015
Herbert Rosen, pres.
Producer & distributor of TV film/tape series; producer of film programs on order; music library.

HUGHES TELEVISION NETWORK INC.

260 Madison Ave.
New York, NY 10016
Phone: 212-684-7900
Joseph M. Cohen, chief exec. officer
John A. Tagliaferro, pres.
Lonnie Guida, sr. v.p., chief financial officer
William Hyland, sr. v.p., business affairs
J. Gordon Bridge, v.p., communications services mgr.
John Lydon, v.p. & gen. mgr.
Specializes in providing syndicated programming, radio & TV originations & transmission facilities to the communications industry.

ICM ARTISTS LTD.

40 W. 57th St.
New York, NY 10019
Phone: 212-556-5600
Telex: 645054
Cable: ICMARTISTS
Lee Lamont, pres. Phone: 212-556-6814
Stewart J. Warkow, exec. v.p. & dir., conductors div. Phone: 212-556-6875
Jenny Vogel, v.p. & mgr., artists & conductors. Phone: 212-556-5710
Byron Gustafson, v.p. & dir., touring div. Phone: 212-556-6867
Tony Russo, v.p. & dir., vocal div. Phone: 212-556-5775
Richard Corrado, mgr., artists. Phone: 212-556-6871
Leonard Stein, gen. mgr., touring div. Phone: 212-556-6806
Mary Pat Buerkle, mgr., program & travel. Phone: 212-556-6895
Susan Schiffer, mgr., publicity. Phone: 212-556-6893
Artists representative.

I.O.O.H.

124 Rue La Boetie
75008 Paris
France

IMAGICOM PRODUCTIONS INC.

210 Treadwell St., No. 311
Hamden, CT 06517
Phone: 203-248-5096
Paul A. Fusco, pres.
Linda Fusco, v.p.
John Lovelady, exec. producer
Robert Fappiano, assoc. producer

Provides creative services for film, TV series, cable TV, industrial & educational materials; specializes in puppets.

IMPACT PRESENTATIONS

44 Surf Dr.
St. Augustine, FL 32084
Bradford Greene
Producers of industrial marketing & training presentations on film & video.

INDEPENDENT EXCHANGE NEWS ASSN. INC.—See News Services

THE INSTITUTE FOR REHABILITATION & RESEARCH

Division of Education
1333 Moursund
Houston, TX 77030
Phone: 713-797-5940
Distributor of industrial & educational films.

INTERCONTINENTAL RELEASING CORP.

10351 Santa Monica Blvd.
Suite 410
Los Angeles, CA 90025
Phone: 213-552-3800
Telex: 696110
Fax: 213-556-3821
Sandy Cobe, pres.
Sharyon R. Cobe, exec. v.p.
Carole De Los Santos, v.p., sales
Richard Casares, v.p., corporate development
Stefani N. Deoul, v.p., production & development
Raymond V. Callahan, v.p., finance
Motion picture production & distribution in domestic & foreign markets.

INTERCONTINENTAL TELEVIDEO INC.

29 W. 38th St.
New York, NY 10018
Phone: 212-719-0202
Telex: 425262ICV
Fax: 212-391-2993
Gerald Citron, pres.
Nigel Toovey, v.p.
Standards conversion facility, videotape duplication in all formats, equipment sales.

INTER-GLOBAL COMMUNICATIONS

(Div. of Radio's Reliable Resources)
630 Park Lane
Philadelphia, PA 19144-3713
Phone: 215-849-3997
F. O. Pease, gen. mgr.
J. P. Morgan, film buyer
David Rosen, film consultant
A. E. Taylor, foreign mgr.
Film, tape & satellite transmission buying service.

INTER-GLOBAL NEWS—See News Services

INTERMEDIA ARTS MINNESOTA

425 Ontario St. SE
Minneapolis, MN 55414
Phone: 612-627-4444
Tom Borup, exec. dir.
Jane Minton, development dir.
Kathleen Maloney, mktg. dir.
Neil Sieling, video curator
Robert Gale, distribution coordinator
Bill Pallidino, facilities mgr.
Non-profit media & interdisciplinary arts center offering education, equipment access, production assistance, exhibition & distribution for independent producers.

INTERNATIONAL BIBLE SOCIETY

144 Tices Lane
East Brunswick, NJ 08816
Phone: 201-238-5454

INTERNATIONAL HOME ENTERTAINMENT INC.

650 N. Bronson Ave.
Suite 250
Los Angeles, CA 90004

Program Sources

Phone: 213-460-4545

Telex: 188166

Robert Levinson, pres.

Sandra Levinson, v.p.

Deborah Scott, dir., sales

Jed Leland Jr., administrative asst.

Producer of motion picture features & TV film/tape series; artists representative.

INTERNATIONAL TELE-FILM ENTERPRISES LTD.

47 Densley Ave.

Toronto, Ont. M6M 5A8

Canada

Phone: 416-241-4483

Telex: 06-969590 IN TEL FLM TOR

Fax: 416-243-3287

Murray L. Sweigman, pres.

Steven Sweigman, v.p.

Stuart Grant, v.p., sales

Claus Hobe, mgr., TV sales

Distributor.

INTERNATIONAL TELEVISION ENTERPRISES

420 Lexington Ave.

No. 608

New York, NY 10017

INTERNATIONAL TELEVISION FILM DISTRIBUTING CO. INC.

6314 La Mirada Ave.

Hollywood, CA 90038

Phone: 213-467-7148

Harold J. Dennis, pres.

D. H. Hill, v.p.

Distributor of animation, motion picture features, motion picture shorts, theatrical shorts & TV productions.

INTERNATIONAL TREASURES

(Div. of Radio's Reliable Resources)

630 Park Lane, 2R

Philadelphia, PA 19144-3713

Phone: 215-849-3997

F. O. Pease, pres.

J. P. Sperling, sales mgr.

B. P. Weber, mgr., international mktg. & sales

Distributor of TV films/tapes; importer & exporter of films/tapes.

INTERSOUND

8746 Sunset Blvd.

Los Angeles, CA 90069

Phone: 213-652-3741

Telex: 194131

Telecopier: 213-854-3480

Ahmed Agrama, pres.

Offet Agrama, chmn.

Kent Harrison Hayes, exec. v.p.

Sofia Agrama, v.p.

Garry Morris, dir., publicity/promotion
Recording studios, video post-production facilities, videotape editing, automatic dialogue replacement specialist.

IRIS FILMS INC.

155 W. 23rd St.

New York, NY 10024

Phone: 212-206-6400

Telex: 697-1610 IRIS

Fax: 212-206-6408

Morton Dubin, pres.

Jean Dubin, v.p.

Richard Avedon, John Bonano, Jay Dubin,

Howard Guard, Hiro, Twyla Tharp, Maxine

Tabak, Linda Mevorach, dirs.

Marc Siegel, head of production

Sam Alexander, graphics, special effects

Producer of film/tape spot commercials, Pacific Data Images computer generated graphics, open-end film commercials (made for TV); music videos; feature & TV movie trailers & promotions.

ISRAEL FILM CENTRE

30 Agron St.

Jerusalem 94140

Israel

ITC ENTERTAINMENT

(Domestic Distribution)

115 E. 57th St.

11th Floor

New York, NY 10022

Phone: 212-371-6660

Telex: 62678

Cable: Eyetecee, New York

Elliott Abrams, sr. exec. v.p.

James Stern, exec. v.p., gen. sales mgr.

Edward Gilbert, v.p., legal & business affairs

Murray Horowitz, exec. v.p., advertising & public relations

Charlie Keys, v.p., western div. sales

John Herrin, v.p., southern div. sales mgr.

Reid Davis, sales mgr., midwestern div. sales

Donald Toye, sales mgr., eastern div. sales

Branch Offices:

LOS ANGELES, CA: 12711 Ventura Blvd., Studio City 91604. Phone: 818-760-2110. Telex: 497 6118. Jerry Leider, pres.; William Christopher Gorog, sr. exec. v.p.

Branch Offices:

LOS ANGELES, CA: 12711 Ventura Blvd., Studio City 91604. Phone: 818-760-2110. Telex: 497 6118. Jerry Leider, pres.; William Christopher Gorog, sr. exec. v.p.

LOS ANGELES, CA: 12711 Ventura Blvd., Studio City 91604. Phone: 818-760-2110. Telex: 497 6118. Jerry Leider, pres.; William Christopher Gorog, sr. exec. v.p.

LOS ANGELES, CA: 12711 Ventura Blvd., Studio City 91604. Phone: 818-760-2110. Telex: 497 6118. Jerry Leider, pres.; William Christopher Gorog, sr. exec. v.p.

LOS ANGELES, CA: 12711 Ventura Blvd., Studio City 91604. Phone: 818-760-2110. Telex: 497 6118. Jerry Leider, pres.; William Christopher Gorog, sr. exec. v.p.

LOS ANGELES, CA: 12711 Ventura Blvd., Studio City 91604. Phone: 818-760-2110. Telex: 497 6118. Jerry Leider, pres.; William Christopher Gorog, sr. exec. v.p.

LOS ANGELES, CA: 12711 Ventura Blvd., Studio City 91604. Phone: 818-760-2110. Telex: 497 6118. Jerry Leider, pres.; William Christopher Gorog, sr. exec. v.p.

LOS ANGELES, CA: 12711 Ventura Blvd., Studio City 91604. Phone: 818-760-2110. Telex: 497 6118. Jerry Leider, pres.; William Christopher Gorog, sr. exec. v.p.

LOS ANGELES, CA: 12711 Ventura Blvd., Studio City 91604. Phone: 818-760-2110. Telex: 497 6118. Jerry Leider, pres.; William Christopher Gorog, sr. exec. v.p.

LOS ANGELES, CA: 12711 Ventura Blvd., Studio City 91604. Phone: 818-760-2110. Telex: 497 6118. Jerry Leider, pres.; William Christopher Gorog, sr. exec. v.p.

LOS ANGELES, CA: 12711 Ventura Blvd., Studio City 91604. Phone: 818-760-2110. Telex: 497 6118. Jerry Leider, pres.; William Christopher Gorog, sr. exec. v.p.

LOS ANGELES, CA: 12711 Ventura Blvd., Studio City 91604. Phone: 818-760-2110. Telex: 497 6118. Jerry Leider, pres.; William Christopher Gorog, sr. exec. v.p.

LOS ANGELES, CA: 12711 Ventura Blvd., Studio City 91604. Phone: 818-760-2110. Telex: 497 6118. Jerry Leider, pres.; William Christopher Gorog, sr. exec. v.p.

LOS ANGELES, CA: 12711 Ventura Blvd., Studio City 91604. Phone: 818-760-2110. Telex: 497 6118. Jerry Leider, pres.; William Christopher Gorog, sr. exec. v.p.

LOS ANGELES, CA: 12711 Ventura Blvd., Studio City 91604. Phone: 818-760-2110. Telex: 497 6118. Jerry Leider, pres.; William Christopher Gorog, sr. exec. v.p.

LOS ANGELES, CA: 12711 Ventura Blvd., Studio City 91604. Phone: 818-760-2110. Telex: 497 6118. Jerry Leider, pres.; William Christopher Gorog, sr. exec. v.p.

LOS ANGELES, CA: 12711 Ventura Blvd., Studio City 91604. Phone: 818-760-2110. Telex: 497 6118. Jerry Leider, pres.; William Christopher Gorog, sr. exec. v.p.

LOS ANGELES, CA: 12711 Ventura Blvd., Studio City 91604. Phone: 818-760-2110. Telex: 497 6118. Jerry Leider, pres.; William Christopher Gorog, sr. exec. v.p.

LOS ANGELES, CA: 12711 Ventura Blvd., Studio City 91604. Phone: 818-760-2110. Telex: 497 6118. Jerry Leider, pres.; William Christopher Gorog, sr. exec. v.p.

LOS ANGELES, CA: 12711 Ventura Blvd., Studio City 91604. Phone: 818-760-2110. Telex: 497 6118. Jerry Leider, pres.; William Christopher Gorog, sr. exec. v.p.

LOS ANGELES, CA: 12711 Ventura Blvd., Studio City 91604. Phone: 818-760-2110. Telex: 497 6118. Jerry Leider, pres.; William Christopher Gorog, sr. exec. v.p.

LOS ANGELES, CA: 12711 Ventura Blvd., Studio City 91604. Phone: 818-760-2110. Telex: 497 6118. Jerry Leider, pres.; William Christopher Gorog, sr. exec. v.p.

LOS ANGELES, CA: 12711 Ventura Blvd., Studio City 91604. Phone: 818-760-2110. Telex: 497 6118. Jerry Leider, pres.; William Christopher Gorog, sr. exec. v.p.

LOS ANGELES, CA: 12711 Ventura Blvd., Studio City 91604. Phone: 818-760-2110. Telex: 497 6118. Jerry Leider, pres.; William Christopher Gorog, sr. exec. v.p.

LOS ANGELES, CA: 12711 Ventura Blvd., Studio City 91604. Phone: 818-760-2110. Telex: 497 6118. Jerry Leider, pres.; William Christopher Gorog, sr. exec. v.p.

LOS ANGELES, CA: 12711 Ventura Blvd., Studio City 91604. Phone: 818-760-2110. Telex: 497 6118. Jerry Leider, pres.; William Christopher Gorog, sr. exec. v.p.

LOS ANGELES, CA: 12711 Ventura Blvd., Studio City 91604. Phone: 818-760-2110. Telex: 497 6118. Jerry Leider, pres.; William Christopher Gorog, sr. exec. v.p.

LOS ANGELES, CA: 12711 Ventura Blvd., Studio City 91604. Phone: 818-760-2110. Telex: 497 6118. Jerry Leider, pres.; William Christopher Gorog, sr. exec. v.p.

LOS ANGELES, CA: 12711 Ventura Blvd., Studio City 91604. Phone: 818-760-2110. Telex: 497 6118. Jerry Leider, pres.; William Christopher Gorog, sr. exec. v.p.

LOS ANGELES, CA: 12711 Ventura Blvd., Studio City 91604. Phone: 818-760-2110. Telex: 497 6118. Jerry Leider, pres.; William Christopher Gorog, sr. exec. v.p.

LOS ANGELES, CA: 12711 Ventura Blvd., Studio City 91604. Phone: 818-760-2110. Telex: 497 6118. Jerry Leider, pres.; William Christopher Gorog, sr. exec. v.p.

LOS ANGELES, CA: 12711 Ventura Blvd., Studio City 91604. Phone: 818-760-2110. Telex: 497 6118. Jerry Leider, pres.; William Christopher Gorog, sr. exec. v.p.

LOS ANGELES, CA: 12711 Ventura Blvd., Studio City 91604. Phone: 818-760-2110. Telex: 497 6118. Jerry Leider, pres.; William Christopher Gorog, sr. exec. v.p.

LOS ANGELES, CA: 12711 Ventura Blvd., Studio City 91604. Phone: 818-760-2110. Telex: 497 6118. Jerry Leider, pres.; William Christopher Gorog, sr. exec. v.p.

LOS ANGELES, CA: 12711 Ventura Blvd., Studio City 91604. Phone: 818-760-2110. Telex: 497 6118. Jerry Leider, pres.; William Christopher Gorog, sr. exec. v.p.

LOS ANGELES, CA: 12711 Ventura Blvd., Studio City 91604. Phone: 818-760-2110. Telex: 497 6118. Jerry Leider, pres.; William Christopher Gorog, sr. exec. v.p.

LOS ANGELES, CA: 12711 Ventura Blvd., Studio City 91604. Phone: 818-760-2110. Telex: 497 6118. Jerry Leider, pres.; William Christopher Gorog, sr. exec. v.p.

LOS ANGELES, CA: 12711 Ventura Blvd., Studio City 91604. Phone: 818-760-2110. Telex: 497 6118. Jerry Leider, pres.; William Christopher Gorog, sr. exec. v.p.

LOS ANGELES, CA: 12711 Ventura Blvd., Studio City 91604. Phone: 818-760-2110. Telex: 497 6118. Jerry Leider, pres.; William Christopher Gorog, sr. exec. v.p.

LOS ANGELES, CA: 12711 Ventura Blvd., Studio City 91604. Phone: 818-760-2110. Telex: 497 6118. Jerry Leider, pres.; William Christopher Gorog, sr. exec. v.p.

LOS ANGELES, CA: 12711 Ventura Blvd., Studio City 91604. Phone: 818-760-2110. Telex: 497 6118. Jerry Leider, pres.; William Christopher Gorog, sr. exec. v.p.

LOS ANGELES, CA: 12711 Ventura Blvd., Studio City 91604. Phone: 818-760-2110. Telex: 497 6118. Jerry Leider, pres.; William Christopher Gorog, sr. exec. v.p.

LOS ANGELES, CA: 12711 Ventura Blvd., Studio City 91604. Phone: 818-760-2110. Telex: 497 6118. Jerry Leider, pres.; William Christopher Gorog, sr. exec. v.p.

LOS ANGELES, CA: 12711 Ventura Blvd., Studio City 91604. Phone: 818-760-2110. Telex: 497 6118. Jerry Leider, pres.; William Christopher Gorog, sr. exec. v.p.

LOS ANGELES, CA: 12711 Ventura Blvd., Studio City 91604. Phone: 818-760-2110. Telex: 497 6118. Jerry Leider, pres.; William Christopher Gorog, sr. exec. v.p.

LOS ANGELES, CA: 12711 Ventura Blvd., Studio City 91604. Phone: 818-760-2110. Telex: 497 6118. Jerry Leider, pres.; William Christopher Gorog, sr. exec. v.p.

LOS ANGELES, CA: 12711 Ventura Blvd., Studio City 91604. Phone: 818-760-2110. Telex: 497 6118. Jerry Leider, pres.; William Christopher Gorog, sr. exec. v.p.

LOS ANGELES, CA: 12711 Ventura Blvd., Studio City 91604. Phone: 818-760-2110. Telex: 497 6118. Jerry Leider, pres.; William Christopher Gorog, sr. exec. v.p.

LOS ANGELES, CA: 12711 Ventura Blvd., Studio City 91604. Phone: 818-760-2110. Telex: 497 6118. Jerry Leider, pres.; William Christopher Gorog, sr. exec. v.p.

LOS ANGELES, CA: 12711 Ventura Blvd., Studio City 91604. Phone: 818-760-2110. Telex: 497 6118. Jerry Leider, pres.; William Christopher Gorog, sr. exec. v.p.

LOS ANGELES, CA: 12711 Ventura Blvd., Studio City 91604. Phone: 818-760-2110. Telex: 497 6118. Jerry Leider, pres.; William Christopher Gorog, sr. exec. v.p.

LOS ANGELES, CA: 12711 Ventura Blvd., Studio City 91604. Phone: 818-760-2110. Telex: 497 6118. Jerry Leider, pres.; William Christopher Gorog, sr. exec. v.p.

LOS ANGELES, CA: 12711 Ventura Blvd., Studio City 91604. Phone: 818-760-2110. Telex: 497 6118. Jerry Leider, pres.; William Christopher Gorog, sr. exec. v.p.

LOS ANGELES, CA: 12711 Ventura Blvd., Studio City 91604. Phone: 818-760-2110. Telex: 497 6118. Jerry Leider, pres.; William Christopher Gorog, sr. exec. v.p.

LOS ANGELES, CA: 12711 Ventura Blvd., Studio City 91604. Phone: 818-760-2110. Telex: 497 6118. Jerry Leider, pres.; William Christopher Gorog, sr. exec. v.p.

LOS ANGELES, CA: 12711 Ventura Blvd., Studio City 91604. Phone: 818-760-2110. Telex: 497 6118. Jerry Leider, pres.; William Christopher Gorog, sr. exec. v.p.

LOS ANGELES, CA: 12711 Ventura Blvd., Studio City 91604. Phone: 818-760-2110. Telex: 497 6118. Jerry Leider, pres.; William Christopher Gorog, sr. exec. v.p.

LOS ANGELES, CA: 12711 Ventura Blvd., Studio City 91604. Phone: 818-760-2110. Telex: 497 6118. Jerry Leider, pres.; William Christopher Gorog, sr. exec. v.p.

LOS ANGELES, CA: 12711 Ventura Blvd., Studio City 91604. Phone: 818-760-2110. Telex: 497 6118. Jerry Leider, pres.; William Christopher Gorog, sr. exec. v.p.

LOS ANGELES, CA: 12711 Ventura Blvd., Studio City 91604. Phone: 818-760-2110. Telex: 497 6118. Jerry Leider, pres.; William Christopher Gorog, sr. exec. v.p.

LOS ANGELES, CA: 12711 Ventura Blvd., Studio City 91604. Phone: 818-760-2110. Telex: 497 6118. Jerry Leider, pres.; William Christopher Gorog, sr. exec. v.p.

LOS ANGELES, CA: 12711 Ventura Blvd., Studio City 91604. Phone: 818-760-2110. Telex: 497 6118. Jerry Leider, pres.; William Christopher Gorog, sr. exec. v.p.

LOS ANGELES, CA: 12711 Ventura Blvd., Studio City 91604. Phone: 818-760-2110. Telex: 497 6118. Jerry Leider, pres.; William Christopher Gorog, sr. exec. v.p.

LOS ANGELES, CA: 12711 Ventura Blvd., Studio City 91604. Phone: 818-760-2110. Telex: 497 6118. Jerry Leider, pres.; William Christopher Gorog, sr. exec. v.p.

LOS ANGELES, CA: 12711 Ventura Blvd., Studio City 91604. Phone: 818-760-2110. Telex: 497 6118. Jerry Leider, pres.; William Christopher Gorog, sr. exec. v.p.

LOS ANGELES, CA: 12711 Ventura Blvd., Studio City 91604. Phone: 818-760-2110. Telex: 497 6118. Jerry Leider, pres.; William Christopher Gorog, sr. exec. v.p.

LOS ANGELES, CA: 12711 Ventura Blvd., Studio City 91604. Phone: 818-760-2110. Telex: 497 6118. Jerry Leider, pres.; William Christopher Gorog, sr. exec. v.p.

LOS ANGELES, CA: 12711 Ventura Blvd., Studio City 91604. Phone: 818-760-2110. Telex: 497 6118. Jerry Leider, pres.; William Christopher Gorog, sr. exec. v.p.

LOS ANGELES, CA: 12711 Ventura Blvd., Studio City 91604. Phone: 818-760-2110. Telex: 497 6118. Jerry Leider, pres.; William Christopher Gorog, sr. exec. v.p.

LOS ANGELES, CA: 12711 Ventura Blvd., Studio City 91604. Phone: 818-760-2110. Telex: 497 6118. Jerry Leider, pres.; William Christopher Gorog, sr. exec. v.p.

LOS ANGELES, CA: 12711 Ventura Blvd., Studio City 91604. Phone: 818-760-2110. Telex: 497 6118. Jerry Leider, pres.; William Christopher Gorog, sr. exec. v.p.

LOS ANGELES, CA: 12711 Ventura Blvd., Studio City 91604. Phone: 818-760-2110. Telex: 497 6118. Jerry Leider, pres.; William Christopher Gorog, sr. exec. v.p.

Robert D. Johnston, production mgr.

Larry Krantz, post-production mgr.

Producer of film/tape spot commercials.

JAY INC.

204 E. 58th St.

New York, NY 10022

Phone: 212-223-0800

Ferdinand J. Smith III, pres.

Gregory W. Smith, v.p., sales mgr.

Animation; producers of film/tape series & commercials; industrial & educational films; custom music.

Animation; producers of film/tape series & commercials; industrial & educational films; custom music.

Animation; producers of film/tape series & commercials; industrial & educational films; custom music.

Animation; producers of film/tape series & commercials; industrial & educational films; custom music.

Animation; producers of film/tape series & commercials; industrial & educational films; custom music.

Animation; producers of film/tape series & commercials; industrial & educational films; custom music.

Animation; producers of film/tape series & commercials; industrial & educational films; custom music.

Animation; producers of film/tape series & commercials; industrial & educational films; custom music.

Animation; producers of film/tape series & commercials; industrial & educational films; custom music.

Animation; producers of film/tape series & commercials; industrial & educational films; custom music.

Animation; producers of film/tape series & commercials; industrial & educational films; custom music.

Animation; producers of film/tape series & commercials; industrial & educational films; custom music.

Animation; producers of film/tape series & commercials; industrial & educational films; custom music.

Animation; producers of film/tape series & commercials; industrial & educational films; custom music.

Animation; producers of film/tape series & commercials; industrial & educational films; custom music.

Animation; producers of film/tape series & commercials; industrial & educational films; custom music.

Animation; producers of film/tape series & commercials; industrial & educational films

Dan Nussbeck, pres.
Ron Shaw, gen. mgr.
Rick Koch, dir., animation
Jim Pinigis, animator
Mark Shepard, editor
Eric Replinger, production technician
Video live-action & animation production, post-production & duplication.

KING FEATURES ENTERTAINMENT

235 E. 45th St.
New York, NY 10017
Phone: 212-682-5600 ext. 283
Telex: 236407; 422252
TWX: 710-581-2391
Fax: 212-983-6379

Bruce L. Paisner, pres.
William E. Miller, exec. v.p.
Leonard R. Soglio, v.p. & dir., sales
Samuel Gang, v.p., international sales
Distributor of feature films, made for TV movies & documentaries; producer of animation & syndicated series.

KING WORLD PRODUCTIONS

12400 Wilshire Blvd.
Los Angeles, CA 90025
Phone: 213-826-1108
Telex: 181051
Fax: 213-207-2179

Roger M. King, chmn.
Michael King, pres. & chief exec. officer
Sid Cohen, pres., domestic TV distribution
David Sifford, pres., King World Enterprises
Allyson Kossow, v.p., public relations
Syndication of TV series.

KLEIN &

1111 S. Robertson Blvd.
Los Angeles, CA 90035
Phone: 213-278-5600
Bob Klein, pres.
Bruce Littlejohn, sr. v.p., production
James Jackson, sr. v.p., business affairs

WALTER J. KLEIN COMPANY LTD.

6311 Carmel Rd.
Box 2087
Charlotte, NC 28247-2087
Phone: 704-542-1403
Walter J. Klein, pres.
Richard A. Klein, v.p.
Terry Losardo, v.p., production
David Jordan, v.p., administration
Betsy Klein, dir., print sales
Roxanne Mason, distribution dir.
Charles Shedd, Brady Brandwood, Salvatore Messina, Charles Merzbacher, Jonathan Quade, dirs.

David Sherwin, editorial dir.
Barbara Cade, computer dir.
Elizabeth Norkum, Denise Joseph, Sandy Newton, Mary Babcock, Melinda Rawsey & John Edwards, administration
Producer & marketer of sponsored films; editing, recording, mixing & projection services; animation, sound stage, music & storage facilities; commercial films/tapes.

KLINE COMMUNICATIONS CORP.

Box 38607
Los Angeles, CA 90038
Phone: 213-462-6371
Fred W. Kline, pres.
Verna M. Kline, secy.-treas.
Producer & distributor of news; distributor of stock footage; properties for lease.

KLUGE COMMUNICATIONS INC.

5350 W. Clinton Ave.
Milwaukee, WI 53223
Phone: 414-354-9490
Douglas Kluge, pres.
David D. Kluge, v.p., sales
Kim Gibson, administrative coordinator
Full service video & film production/post-production facility, specializing in industry, promotion, broadcast & education; concept

through completion, all formats; film-to-tape transfers, video duplication, graphics & animation; audio recording with 2-, 8- & 16-track, audio sweetening, audio cassette duplication; quantity slide duplication.

K-PAY ENTERTAINMENT INC.

1855 Sunset Plaza Dr.
Los Angeles, CA 90069
Phone: 213-659-6361
Leonard Krane, pres.
Feature film distribution.

KPAY-TV CORP.—See K-PAY ENTERTAINMENT Inc. above.

N. LEE LACY/ASSOCIATES

8446 Melrose Place
Los Angeles, CA 90069
Phone: 213-852-1414
Telex: 677324
Fax: 213-658-5853
N. Lee Lacy, chmn.
Benson Green, pres.
Barry Munchick, exec. v.p. & head of production
Marian Owens, exec. v.p., secy.-treas. & controller
Kay Millet, v.p., production
Brian Mitchell, v.p., sales & mktg.
Film production including music videos, commercials, public service announcements.

THE LANDSBURG CO.

11811 W. Olympic Blvd.
Los Angeles, CA 90064
Phone: 213-478-7878
Telex: 182476 ALPLSA
Alan Landsburg, chmn.
Howard Lipstone, pres.
Kay Hoffman, exec. v.p.
Joan Barnett, v.p., movies & miniseries
Thomas Igner, controller
Victor Paddock, v.p., business affairs & general counsel
Jane Lipstone, v.p., publicity
Commercial film production; TV commercials, videos & public service announcements.

DON LANE PICTURES INC.

35 W. 45th St.
New York, NY 10036
Phone: 212-840-6355
Donald J. Lane, pres.
Sheva Scheingarten, producer & dir.
Carol Laufer, producer
Producer of films & videotapes for industry & business; specializing in medical & agricultural films.

LaROSE PRODUCTIONS LTD.

825 7th Ave.
New York, NY 10019
Phone: 212-541-7064
Lou LaRose, pres., dir. & cinematographer
Camille LaRose, v.p., sales
Terry Morelli, producer
Rick Lopes, sales
Louis Anthony LaRose, mgr., production
Film production.

LASER EDIT INC.

540 N. Hollywood Way
Burbank, CA 91505-4455
Phone: 818-842-0777
Bill Breshears Sr., pres. & chief exec. officer
Steve Mitchell, v.p.
Hollli Gailen, dir., client services
Mea Abdullah, scheduling supervisor
Laser disc & videotape editing facilities; special effects laboratory.

THE LATHAM FOUNDATION

1826 Clement
Alameda, CA 94501-1397
Phone: 415-521-0920
Hugh H. Tebault, pres.
Wallace Jamie, v.p.

Richard L. Burns, mktg. & development
Steve Nagy, exec. film producer
Producer & distributor of TV film/tape series; educational films & tapes; English & limited Spanish films & tapes.

LAUREL ENTERTAINMENT CORP.

421 S. Van Ness
Unit 39
Los Angeles, CA 90020
Phone: 213-387-9582
Lae Orgel, pres.
Producer & distributor of animation; distributor of motion picture features & TV film/tape series; exporter of films.

LAWREN PRODUCTIONS INC.

930 Pitner Ave.
Evanston, IL 60202
Phones: 312-328-6700; 800-323-9084
Joel Altschul, chmn.
Joe Farragher, pres.
Peggy Trippel, mktg. mgr.
Distributor of educational films on health, child development, parenting the handicapped, mental retardation, prevention of child abuse; films for special education, classroom use, teacher training.

ROBERT LAWRENCE ENTERPRISES

305 Madison Ave.
Suite 411
New York, NY 10165
Phone: 212-996-2836
Producer of motion picture features, foreign language films, TV film/tape series & film programs on order; consulting, production, distribution & acquisition services.

LBS COMMUNICATIONS INC.

875 Third Ave.
New York, NY 10022
Phone: 212-418-3000
Telex: 71-423336
TWX: 310-423336
Henry Siegel, chmn. & pres.
Paul Siegel, pres., LBS Entertainment
Phil Howort, pres., Global Telecom
Michael Weiden, pres., TV Horizons
Tony Intelisano, exec. v.p., mktg. & research
Jon Nottingham, exec. v.p., LBS Distribution
Joseph Tirinato, exec. v.p., programming & development
Andrew Holtzman, sr. v.p., creative services

Branch Offices:

CHICAGO, IL 60611: 625 N. Michigan Ave., Suite 1200. Phone: 312-943-0707

LOS ANGELES, CA 90069: 9220 Sunset Blvd., Suite 101-A. Phone: 213-859-1055

Multimedia company specializing in production & distribution to broadcast stations & cable systems; servicing the advertiser community; home video; international; theatrical ventures; direct marketing; merchandising & publishing.

LCA/HIGHGATE PICTURES

16 W. 61st St.
New York, NY 10023
Phone: 212-603-7700
Steven P. Maier, pres.
Helen Verno, sr. v.p., creative affairs
Producer & distributor of motion picture features, shorts & miniseries.

LEARN INCORPORATED

113 Gaither Dr.
Mount Laurel, NJ 08054-9987
Phone: 609-234-6100
Telex: 178102 LEARN
Fax: 609-273-7766
Bruce E. Corley, pres.
Bill Kelley, v.p., sales
Mark Giffen, mgr., mktg.
Self-learning educational programs on video & audio cassettes.

LaSEA BROADCASTING NETWORK

Box 50250
Indianapolis, IN 46250
Phone: 317-773-5050
Dr. Lester Sumrall, pres.
Peter Sumrall, v.p.
Jim Shaffer, gen. sales mgr.
David Streit, operations mgr.
Doug Garlinger, chief engineer
Producer of open-end tape commercials (made for TV), religious films, TV film/tape series & spot commercials; recording facilities; studio facilities for rent; post-production services.

GENE LESTER PRODUCTIONS

4918 Alcove Ave.
North Hollywood, CA 91607
Phone: 818-769-6160
Gene Lester, pres.
Nathalie Lester, v.p.
Caroline Harding & Burt Wenland, assoc. producers
Producer of TV programs, documentaries & specials; film & video photography, editing, titling, sound recording & post production.

LE VAN ENTERPRISES INC.

203 N. Wabash Ave.
Chicago, IL 60601
Phones: 312-263-6319; 312-263-7991
Robert Lewandowski, pres.
Barbara Rozwadowski, asst. to pres.
Producer of radio & TV programs & commercials for Polish audiences.

LEVIE INTERNATIONAL PRODUCTIONS

15 Chesterfield Hill
London W1
England
Phone: 629-4545
John D. LeVie, pres.

LEAR LEVIN PRODUCTIONS

16-A W. 88th St.
New York, NY 10024
Phone: 212-595-5526
Lear Levin, dir./cameraman
Leslie McNeil, producer
Producer of TV commercials.

LEVINSON ENTERTAINMENT VENTURES INTERNATIONAL INC.

(Division of Levinson EVI Inc.)
650 N. Bronson Ave.
Suite 250
Los Angeles, CA 90004
Phone: 213-460-4545
Telex: 188166
Robert S. Levinson, pres.
Sandra S. Levinson, v.p.
Jed Leland Jr., production supervisor
Grelun Landon, counsel
Deborah Scott, administrative asst.
Packaging of motion picture, TV, cable & video in worldwide market.

JACK LIEB PRODUCTIONS INC.

100 W. Erie St.
Chicago, IL 60610
Phone: 312-943-1440
Warren H. Lieb, pres.
Producer & distributor of industrial & educational films, newsreels, open-end film commercials (made for TV), religious films, TV film/tape series & spot commercials, film programs on order, slides, slide film commercials & theatrical shorts; interactive video-disc; other services.

LIGHTSCAPE PRODUCTIONS INC.

420 West 45th St.
4th Floor
New York, NY 10036
Phone: 212-757-0204
Jeffrey Poretzky, pres.
Janet Poretzky, v.p.
Mari Geraci, production mgr.

Program Sources

Film & video production company, concept to distribution; videotape editing & recording services.

LILAC PRODUCTIONS

4507 Auckland Ave.
North Hollywood, CA 91602
Phone: 818-506-5130
Nancy Malone, pres.
Linda Hope, v.p.
Producer of TV film/tape series.

HAL LINKER PRODUCTIONS

4021 Royal Oaks Place
Encino, CA 91436
Phone: 818-789-3308
Halla Linker, pres.
Jay Kropp, v.p.
Producer of TV travel/adventure series; industrial & educational films & stock footage.

LINSMAN FILM

6930 E. First St.
Scottsdale, AZ 85251
Phones: 602-949-9008; 212-517-2044 (New York)
Telex: 220883 TAUR
TWX: 710 581 5380 TPNYK
William D. Linsman, pres.
Paula Panich, v.p.
Marjorie Rosenman, west coast rep.
Joan Colvin, accounts receivable
Producer of TV commercials & programs.

LIONHEART TELEVISION INTERNATIONAL

630 5th Ave.
New York, NY 10111
Phone: 212-541-7342
Telex: 371-0286
Frank R. Miller, pres. & chief exec. officer
Tay Voye, exec. v.p.
David Friedman, sr. v.p., group & network development
Richard Golden, v.p., commercial sales div.
Ray Krafft, sr. v.p., public TV div.
Kim Ryan, dir., creative services
Distributor of BBC & other international programs in the United States, newsreels, TV film/tape series; co-producer of television programs & documentary specials.

L.I. TV-NEWS—See News Services

LOEBEL PRODUCTIONS

Precision Rd.
Danbury, CT 06810
Phone: 203-798-8754
Herbert Loebel, pres.
Alice Loebel, v.p.
John O'Neill, dir., writer
Patrick Irwin, producer
Producer of film/tape spot commercials, industrials & videos.

LONDON TELEVISION SERVICE

Hercules House
Hercules Rd.
London SE1 7DU
England
Phone: 01-928-2345
Telex: 915 444
Wyn Roberts, pres.
Sally Barret, v.p.
David Faulkner, sales exec., U.S.
Jackie Huxley, sales exec., Europe
Malcolm Flint, sales exec., Africa & Caribbean
Jill Hancock, publicity mgr.
Producer & distributor of science, technology & educational series.

LOOK & CO.

170 Fifth Ave.
New York, NY 10010
Phone: 212-627-3500
Richard E. Look & Jeanne Neary, partners
Marc Biatte, composer/producer
Donna Cicchetti, Brad Worrell
Original music & scoring for commercials.

LORIMAR-TELEPICTURES CORP.

10202 W. Washington Blvd.
Culver City, CA 90232-3783
Phone: 213-280-8000
Merv Adelson, chmn. & chief exec. officer
David Salzman, office of the president
Dick Robertson, office of the president
Michael Jay Solomon, office of the president
Richard Dalbeck, exec. v.p. & chief financial officer
Barbara S. Brogliatti, sr. v.p., worldwide corporate communications
Stephen Davidson, sr. v.p., corporate finance
Michael Meltzer, sr. v.p. & group controller
Stephen Ross, sr. v.p. & general counsel

Lorimar Television:

David Salzman, pres.
Leslie Moonves, exec. v.p., creative affairs
David Stanley, exec. v.p., business & financial affairs
Ken Horton, sr. v.p., network current programs
Robert Rosenbaum, sr. v.p., network productions
Barry Stagg, sr. v.p., publicity & network promotion
Jim Paratore, v.p., first-run television

Lorimar Productions:

Barbara Miller, sr. v.p., talent

Lorimar International:

Stuart Graber, sr. v.p.
Jeff Schlesinger, sr. v.p.

Lorimar Syndication:

Jim McGillen, pres., station sales
Scott Carlin, pres., first-run sales
Karl Kuechenmeister, pres., media sales
Tom Byrnes, sr. v.p. & general sales mgr., off-network sales
Dalton Danon, sr. v.p., media sales
James Engleman, sr. v.p., media sales
Bruce Genter, sr. v.p., southwestern sales mgr., off-network sales
Jim Moloshok, sr. v.p., creative services
Mark Robbins, sr. v.p., midwestern region
Bruce Rosenblum, sr. v.p., research
Keith Samples, sr. v.p. & general sales mgr., perennial sales

Branch Offices:

SHERMAN OAKS, CA 91403: N.I.W.S.—15303 Ventura Blvd. Phone: 818-789-5000. Don Ross, exec. v.p., Lorimar-Telepictures News & Information Group

NEW YORK, NY 10017: One Dag Hammarskjold Plaza. Phone: 212-735-1500. Michael Garin, office of the president; Michael Jay Solomon, office of the president; Art Loomis, sr. v.p. & treas.; Karl Kuechenmeister, pres., media sales; Stuart Graber, sr. v.p., international sales; Jeff Schlesinger, sr. v.p., international sales; Peter Temple, v.p.

Producer & distributor of TV film/tape series & news; distributor of animation, motion picture features, newsreels, open-end film commercials (made for TV), motion picture shorts, film/tape spot commercials & theatrical shorts; exporter of films; film buyer; film handlers; importer of films; importer of TV film series; laboratory facilities & services; properties for lease; sales representative; TV rights.

LDS ANGELES TELEVISION

1028 White Knoll Dr.
Los Angeles, CA 90012
Phone: 213-250-3049
Telex: 251821 LATV UR
Guillermo Rodriguez, pres.
Teresa Medina, v.p.
Independent distributor of Spanish features & television programs for United States, Latin America, Asia & Europe.

LTM CORP. OF AMERICA

909 N.W. 10th Terrace
Fort Lauderdale, FL 33311
Phone: 305-522-1070
Rick Jellow, regional mgr.

Branch Office:

ORLANDO, FL 32824: 1509 Pine Ave. Phone: 305-859-0409.
Production facilities; sales & rental of LTM lighting.

DAVID LUCAS ASSOCIATES

320 W. 46th St.
New York, NY 10036
Phone: 212-581-3970
Commercial music production.

LUTHERAN CHURCH IN AMERICA

Department of Telecommunications
231 Madison Ave.
New York, NY 10016
Phone: 212-696-6777
Paul Milner, telecommunications specialist
Distributor of TV film/tape series, film/tape spot commercials & properties for lease.

LUTHERAN TELEVISION

2185 Hampton Ave.
St. Louis, MO 63139-2983
Phone: 314-647-4900
Telex: 590083
Janet R. Meyer, dir., media services
Linda Hirschbuehler, account exec., international TV sales
Sandi Clement, account exec., domestic TV sales
Animation; producer & distributor of religious films & TV film/tape series; distributor of foreign language films.

MADISON PACIFIC INC.

Box 1412
Green Valley, AZ 85622
Phone: 602-625-4491
Robert W. Stabler, pres.
Clifford E. Enger, v.p.
Patricia A. Tracey, secy.-treas.
Motion picture film & videotape production.

MAGIC KEY—See Newhoff-Blumberg Inc.

MAGICOM

4000 State Hwy. 55
Suite 605
Minneapolis, MN 55422
Phone: 612-521-0542
Daniel D. Witkowski, pres.
James Miller, production
Producer & distributor of TV film/tape series & theatrical shorts; artists representative; importer of TV film series; TV rights; children's programming.

MAJOR LEAGUE BASEBALL PRODUCTIONS

1212 Ave. of the Americas
New York, NY 10036
Phone: 212-921-8100
Joe Podesta, chmn.
Jim Holland, pres.
Geoff Belinfante, v.p. & exec. producer
Terry Kassel, dir., media services
Peggy White, dir., station relations
Producer of film programs on order; producer & distributor of industrial & educational films & TV film/tape series; stock footage.

MANBECK PICTURES CORP.

3621 Wakonda Dr.
Des Moines, IA 50321
Phone: 515-285-8345
Earl Manbeck Jr., pres.
Bonnie Manbeck, v.p.
Ken Weldon, sales
Distributor of TV programs on videotapes.

M&M SYNDICATIONS

1000 Laurel Oak Corp. Center
No. 108
Voorhees, NJ 08043

EDDY MANSON PRODUCTIONS INC./

MARGERY MUSIC CO.
7245 Hillside Ave.
No. 216
Los Angeles, CA 90046
Phone: 213-874-9318
Eddy Lawrence Manson, pres.
Paula Dome, v.p.
Music production for all media; music publishing; live shows & concerts.

MARATHON ENTERTAINMENT

102 E. 30th St.
New York, NY 10016
Phone: 212-686-8744
Alan Lubell
Producer of "Whodoni", 156 sports trivia inserts & annual World Series special.

MARATHON INTERNATIONAL PRODUCTIONS

211 E. 51st St.
New York, NY 10022
Phone: 212-688-1130
Telex: 640532 MARATELVIS NYK
Konstantin Kalsner, pres.
Martha Faberman, v.p.
Producer of newsreels, motion picture shorts, TV film/tape series, news film programs on order & theatrical shorts; producer & distributor of industrial & educational films.

MARINELAND OF FLORIDA INC.

Rte. 1
Box 122
St. Augustine, FL 32086
Phone: 904-471-1111
Bill Huck, publicity
Distributor of educational films & stock footage.

ALAN F. MARTIN

1776 Hovsons Blvd.
Toms River, NJ 08753
Phone: 201-255-4525
Distributor of religious films.

MARYKNOLL FATHERS & BROTHERS

(Catholic Foreign Mission Society)
Media Relations
Maryknoll, NY 10545
Phone: 914-941-7590
Father Donald J. Doherty, M. M., dir., media relations
Producer & distributor of educational films, religious films, documentary films/videos & TV tape series.

MASTER KEY—See Newhoff-Blumberg Inc.

MASTER MOTION PICTURE CO.

44 Piedmont St.
Boston, MA 02116
Phone: 617-426-3592
Editing, processing, recording, projection room & storage.

MAX MEDIA

5371 Wilshire Blvd.
No. 216
Los Angeles, CA 90036
Phone: 213-937-0843
Ron Diamond, pres.
Producer & distributor of animation, motion picture features, motion picture & theatrical shorts; exporter & importer of films; distributor of foreign language films.

MAYSLES FILMS INC.

250 W. 54th St.
New York, NY 10019
Phone: 212-582-6050
Albert Maysles
Joseph Berlinger, dir., sales, commercials & corporate films

Ani de le Jara, distribution mgr., documentaries & features
Production & distribution of documentaries; production of commercials & corporate films.

MCA TV

(Div. of MCA Inc.)
 445 Park Ave.
 New York, NY 10022
 Phone: 212-759-7500
 Telex: 127788
 TWX: 710-581-550
 Fax: 212-644-3906
 Al Rush, chmn., MCA TV Group
 Robert Harris, pres., MCA TV Group
 Don Menchel, pres., MCA TV
 Shelly Schwab, pres., MCA TV Enterprises
 Jim Kraus, sr. v.p., sales
 Marc Grayson, sr. v.p., mktg.
 David Brenner, sr. v.p., advertiser sales
 Bobbi Fisher, sr. v.p., sales development & special projects

Mort Slakoff, sr. v.p., creative services
 Lin Oliver, sr. v.p., MCA TV Enterprises
 Bert Herbert, v.p.-research mgr.
 Ken Arber, v.p., program development
 David Darley, v.p., syndication services
 Fran Toll, v.p., TV distribution
 Don Micallef, v.p., research & sales development
 Ernie Goodman, v.p.-dir. of legal & business affairs

Karen Volkman, dir., advertiser sales, east
 Stephanie Beatty, sales exec.
 Kate Kelleher, v.p., creative services
 Kathy Fenus, asst. dir. of operations
 Gerri Pare, dir. of promotion & publicity
 Steve Teamkin, dir., sales service
 Robert Raleigh, div. mgr.
 Steve Rosenberg, northeast region mgr.
 Chris Rovtar, central region mgr., first-run programming, MCA TV Enterprises
 Paulette Morrison, mgr., sales administration
 Bill Vrbanic, v.p. syndication distribution
 Sara Rutenburg, dir., business affairs
 Nancy Colligan, research mgr., barter div.
 Tom Russo, dir., program analysis & development

Branch Offices:

ATLANTA, GA 30308: 600 Peachtree St. NW, Suite 1480. Phone: 404-875-1133. Jeff McElheney, div. mgr., southeast area; Charlotte Sweet, southeast regional mgr.

CHICAGO, IL 60611: 435 N. Michigan Ave. Phone: 312-337-1100. Paul Hoffman, v.p., midwest area; Dan Zifkin, dir., advertiser sales, midwest area; Steve Saltman, sales exec.

DALLAS, TX 75230: 12740 Hillcrest Rd., Suite 115. Phone: 214-386-6400. Tom Maples, v.p., southwest area; Steve Hackett, southwest regional mgr.

UNIVERSAL CITY, CA 91608: 100 Universal City Plaza. Phone: 818-777-1000. Richard Nailing, v.p., western area; Bill Trotter, western region mgr.; Gary Wendt, sales exec.

Distributor of off-network features & series, first-run programming, advertiser-supported series, features & specials.

MCA TV INTERNATIONAL

100 Universal City Plaza, 500-B
 Universal City, CA 91608
 Phone: 818-777-4275
 Telex: 67-7053 MUSICOR
 TWX: 910-499-2679 UNIVERSAL CITY
 Colin P. Davis, pres.
 Peter Hughes, v.p., mktg.
 Katarina Franz, mgr., promotion
 Alberta Barteo, mgr., product services
 International sales and distribution of Universal Television product and Universal Studios' feature films.

1989 Edition

Foreign Offices:

AUSTRALIA: Universal House, Pelican & Poplar Sts., GPO Box 3175, Sydney. Phone: 267-9844/9032. Telex: 790-25687. Pal Cleary, v.p.

BRAZIL: Rua Said Aiach, 305, Caixa Postal 1964, Sao Paulo. Phone: 884-0166. Telex: 391-1123206. Wanderley Fucciolo, v.p.

CANADA: MCA Bldg., 2450 Victoria Park Ave., Willowdale, Ont. M2J 4A2. Phone: 416-491-3000. Telex: 610-49-5204. Ron Suter, sales exec.

ENGLAND: 139 Piccadilly, London W1. Phone: 01-629-7211. Telex: 299570. Roger Cordjohn, v.p.

FRANCE: 8 Rue La Boetie, 75-Paris, 8eme. Phone: 265-9780. Telex: 842-290801. Hendrik Van Daalen, v.p.

JAPAN: Maison Hirakawa Bldg., 2-5-2, Hirakawa Cho, Chiyoda-ku, Tokyo 102. Phone: 265-5726/27. Keinosuke Kuragaki, v.p.

LEBANON: Chahway Bldg., 2nd Floor, Mutran Attalah St., Box 16-6342, Achrafieh-Beirut. Phone: 336-533. Telex: 44645 MUSICO LE. Kamal Sayegh, v.p.

NETHERLANDS: Box 9258, Rijswijkstraat 175, Amsterdam W. 3. Michael Brodie, gen. mgr.

PUERTO RICO: Universal Pictures Corp. of Puerto Rico, Box 11308, San Juan 00910. Phone: 809-725-1353. Telex: 365-4383 Via WUI. Alfredo Lopez

Distribution for international television of TV film/tape series & theatrical motion pictures.

MCA UNIVERSAL CORPORATE FILM DIVISION

100 Universal Plaza
 Universal City, CA 91608
 Phone: 213-985-4321
 William Burch, pres.
 Bruce Green, dir.
 Commercial & industrial motion picture film production.

McCANN-ERICKSON INC.

485 Lexington Ave.
 New York, NY 10017
 Phone: 212-697-6000
 Eugene A. DeWitt, exec. v.p., media services
 Richard J. Busciglio, sr. v.p. & dir. broadcast/USA
 Saul Cohen, v.p.-gen. mgr., national broadcast
 Stephen E. Blum, v.p. & asst. gen. mgr./broadcast
 Marc Goodman & Marie Skelly, v.p.s & network account supervisors
 Lenore Stewart, network account supervisor
 Hadassa Garber, sr. v.p. & dir., media information & new technologies (MINT)

Branch Office:

LOS ANGELES, CA 90048: 6420 Wilshire Blvd. Phone: 213-655-9420. John Rhone, TV program exec.

McDONNELL DOUGLAS CORP.

(Film & TV Communications)
 3855 Lakewood Blvd.
 Suite 36-16
 Long Beach, CA 90845
 Phone: 213-593-0774; 213-593-0775
 John Nash, Vern Barry
 Producer of foreign travel films, TV film/tape series & film/tape spot commercials; producer & distributor of news, film programs on order & stock footage; recording facilities; studio facilities for rent.

McGUANE STUDIO INC.

36 Horatio St.
 New York, NY 10014
 Phone: 212-582-8925
 James P. McGuane, pres.
 Amanda Ma, production mgr.
 Full service production studio for commercials, industrials, short features, documentaries, music videos.

McLAUGHLIN, PIVEN, VOGEL

30 Wall St.
 New York, NY 10005

McM COMMUNICATIONS

23418 Blythe St.
 West Hills, CA 91304
 Phone: 818-347-4727
 Linda McMann, pres.
 Production, distribution & promotion services.

MEAOOWLANE ENTERPRISES INC.

15201 Burbank Blvd.
 Van Nuys, CA 91401
 Phone: 213-988-3830
 Steve Allen, pres.
 James D. Freeman, secy.-treas.
 24 TV specials "Meeting of Minds" for PBS network; 12 specials for Disney Channel.

MEDALLION TELEVISION ENTERPRISES INC.

8831 Sunset Blvd.
 Suite 100
 West Hollywood, CA 90069
 Phone: 213-652-8100
 Telex: 910-490-1139
 Fax: 213-652-1085
 John A. Ettlinger, pres.
 Greta Ettlinger, v.p.
 Chris Fitzgerald, office mgr.
 Shanna Gray, office operations
 Film distributor, buyer & importer; program guides; videotape editing; broadcast equipment consultant.

MEDIACAST TELEVISION ENTERTAINMENT LTD.

2350 E. Devon Ave.
 Suite 250
 Des Plaines, IL 60018
 Phone: 312-298-1300
 Telex: 282056
 Thomas Edinger, pres.
 Susan Wolf, sales mgr.
 Sharon Polan, operations mgr.
 Maggie Cowlan, spot sales
 Marsh Edinger, media dir.
 Marikay Hegarty, traffic mgr.
 Joe Sperry, sales rep.
 Isme Bennie, international-foreign sales
 TV program production, syndication & distribution, specializing in placement of direct response commercials.

THE MEDIA EXCHANGE INC.

T/A MED-SCENE
 217 S. Payne St.
 Alexandria, VA 22314
 Phone: 703-548-7039; 800-633-7236
 Thomas A. D'Onofrio, pres.
 Karl R. Katterjohn, development
 Film & video production, services & distribution.

MEDIA HOME ENTERTAINMENT INC.

5730 Buckingham Pkwy.
 Culver City, CA 90230
 Phone: 213-216-7900
 Stephen Diener, chmn.
 Peter Pimer, pres.
 Henry Mandell, v.p., finance
 Jere Hausfater, v.p., business & legal affairs
 Carol Lee, v.p., creative services & advertising
 Janice Whiffen, v.p., sales & mktg.
 Jim Gullo, v.p., corp. communications
 Bob Hardenbrook, art dir.
 Therese Cavanaugh, personnel mgr.

Purchase film rights for videocassette distribution; manufacturer & distributor of videocassettes.

MEDIA TECH

110 W. Hubbard
 Chicago, IL 60610
 Phone: 312-828-1146
 Susan Plachinski
 Distributor of industrial & educational films, religious films, TV film/tape series, kiosk, film/tape spot commercials & film programs on order; film handlers; laboratory facilities & services; storage & projection room facilities.

MEDIAVISION INC.

123 John St.
 Toronto, Ont. M5V 2E2
 Canada
 Phone: 416-971-9408
 Telex: 0622680
 G. C. Frostad, chmn.
 Mark Frostad, pres.
 Producer & distributor of TV film/tape series; exporter of films; film buyer; film handlers.

MEOSTAR COMMUNICATIONS

5920 Hamilton Blvd.
 Allentown, PA 18106

MOON MEIER PRODUCTIONS

520 N. Michigan Ave.
 Chicago, IL 60611
 Phone: 312-222-1755
 Producer of TV film/tape series; producer & distributor of films (lease).

LEE MENDOLSON FILM PRODUCTIONS

1408 Chapin Ave.
 Burlingame, CA 94010
 Phone: 415-342-8284
 Lee Mendelson, owner
 Producer of industrial & educational films, open-end film commercials (made for TV), TV film/tape series & spot commercials, film programs on order & theatrical shorts.

MENNONITE MEDIA SERVICES

1251 Virginia Ave.
 Harrisonburg, VA 22801
 Phone: 703-434-2026
 Lois Hertzler, coordinator of distribution
 Public service spots; video magazine show.

METROSPORTS—See Total Communications Systems

METROWEST COMMUNICATIONS GROUP INC.

Box 3108
 Framingham, MA 01701
 Phone: 617-626-0503
 Fax: 617-879-4971
 Wayne H. Brown, chmn. & pres.
 Maryann R. Miller, v.p. & treas.
 Producer & distributor of films & videotape programs; producer & syndicator of programs.

MGM/UA COMMUNICATIONS CO.

10000 W. Washington Blvd.
 Culver City, CA 90232-2728
 Phone: 213-280-6000

MGM/UA Television Productions

David Gerber, pres.
 Lynn Loring, exec. v.p.
 Christopher Seitz, sr. v.p., TV production
 Mark Pedowitz, sr. v.p., business affairs & administration
 Diane Sokolow, sr. v.p., longform
 Dee Baker, v.p., videotape operations
 Susan Brooks, v.p., business affairs
 Ellen Endo-Dizon, v.p., development, comedy series
 Leslie H. Frends, v.p., administration
 Ron Levinson, v.p., current programming

Program Sources

Tom Malanga, v.p., finance & administration
Judy Palnick, v.p., development & dramatic series
Bruce Pobjoy, v.p., post production
Kim Reed, v.p., advertising, publicity & promotion
Lorna Shepard, v.p., business affairs
Mary Jo Slater, v.p., casting
Richard Kaufman, music dir.

MGM/UA Telecommunications:

Norman Horowitz, pres.
Randolph M. Blotky, sr. exec. v.p.
Jeffrey D. Ivers, sr. v.p., operations & financial planning
John J. Ruscin, sr. v.p., acquisitions
Jack Smith, v.p., mktg.
William E. Josey, v.p., business affairs
Ted Schachter, v.p., business affairs
Peter Anderson, v.p., technical operations
Mark Massari, v.p., syndication development

Domestic Television Distribution:

Richard Cignarelli, exec. v.p.
Robert J. Corona, v.p. & gen. sales mgr.
Charles T. Atkins, v.p., eastern sales
Peter K. Preis, v.p., western sales
Robert J. Horen, v.p., midwest sales
Philip L. Smith, v.p., southeastern sales
Victoria Quoss, v.p., southwestern sales

International Television Distribution:

Anthony J. Lynn, exec. v.p., international TV distribution & worldwide pay TV
William F. Wineberg, v.p., Canadian sales
Osvaldo Barzelatto, sr. v.p., Latin America
Lynden Parry, v.p., Europe & Africa
James Wills, v.p., Europe

MGM/UA Home Video:

Bud O'Shea, exec. v.p. & chief operating officer
P.J. Leone, sr. v.p., international
Herbert M. Fischer, sr. v.p., sales & mktg.
Al Sullivan, v.p., programming
David Bishop, v.p., sales
Raiph Tribbey, v.p., mktg.
Michael Heap, managing dir., United Kingdom

Branch Offices:

CHICAGO, IL 60611: 333 N. Michigan Ave.
Phone: 312-263-1490

DALLAS, TX 75205: 3100 Monticello. Phone: 214-841-2020

NEW YORK, NY 10019: 1350 Ave. of the Americas. Phone: 212-708-0300

SARASOTA, FL 34236: 1800 Second St.
Phone: 813-366-8474

AUSTRALIA: MGM/UA Entertainment Co., Level 22, AGL Centre, 111 Pacific Highway, North Sydney, NSW 2060. Phone: 612-957-5255

CANADA: 45 Charles St. East, Toronto, Ont. M4Y 1S2. Phone: 416-968-9224

CHILE: Providencia 929 P.H., Casilla 7-9, Santiago 9. Phone: 562-251-3712

ENGLAND: Mortimer House, 37-41 Mortimer St., London W1A 2JL. Phone: 44-1-636-1655

JAPAN: MU-TV Inc., Mitsuawa Building, 7-2, Ginza-6-Chome, Chuo-ku, Tokyo 104. Phone: 81-30573-0553

MG/PERIN INC.

124 E. 40th St.
New York, NY 10016
Phone: 212-697-8687
Marvin M. Grieve, pres.
Richard Perin, exec. v.p.
Producer & distributor of TV programming.

MGS SERVICES

619 W. 54th St.
New York, NY 10019
Phone: 212-765-4500

Branch Offices:

CHICAGO, IL 60611: 201 E. Erie St. Phone: 312-337-3761

HOLLYWOOD, CA 90038: 1153 N. McCadden Place. Phone: 213-463-1124

CHARLES MICHELSON INC.

9350 Wilshire Blvd.
Beverly Hills, CA 90210
Phone: 213-278-4546
Charles Michelson, pres.
Producer of film/tape spot commercials; distributor of motion picture features; exporter of films; film buyer; importer of films & TV film series; properties for lease; studio facilities for rent; TV rights; radio programs.

MIDWEST FILM STUDIOS

7330 N. Rogers Ave.
Chicago, IL 60626
Phone: 312-743-1239
Alfred K. Levy, production mgr.
Producer of industrial & educational films.

MIGHTY MINUTE PROGRAMS

840 Battery St.
San Francisco, CA 94111
Phone: 415-788-1211
David Meblin, pres.
Andrew Meblin, v.p.
Heather King, administration & operations
Editing, processing, sales & distribution of short informational programs; consumer program.

MILBERG THEATRICAL PRODUCTIONS INC.

3200 N.E. 36th St.
No. 1222
Fort Lauderdale, FL 33308
Phone: 305-566-0568
Mildred Freed Alberg, pres., producer & exec. dir.
Thomas P. Ryan, v.p.
Producer & distributor of motion picture releases & TV films & documentaries.

MILLER-MASON PRODUCTIONS

28 W. 25th St.
12th Floor
New York, NY 10010
Phone: 212-242-6099
Dick Miller, pres. & dir.
Bill Mason, dir.
Steve Rothfeld, v.p., production
Producer of film/tape spot commercials.

WARREN MILLER FILMS

505 Pier Ave.
Hermosa Beach, CA 90254
Phone: 213-376-2494
Warren A. Miller, chief exec. officer
Ron Edwards, pres.
Kurt Miller, v.p., mktg.
Peter Speck, v.p., advertising
Cliff Hoffman, v.p., special events management
Don Brolin, production mgr.
Martha Kelsey, mktg. coordinator
Producer of motion picture shorts & film programs on order; producer & distributor of motion picture features, industrial & educational films & stock footage; TV rights.

MILLER PRODUCTIONS INC.

211 E. 7th
No. 101
Austin, TX 78701
Phone: 512-474-1454
Fred W. Miller, pres.
Diane M. Swinney, secy.-treas. & administrative asst.

Producer of industrial & educational films, newsreels, religious films, TV film/tape series & film programs on order.

MILNER-FENWICK INC.

2125 Greenspring Dr.
Timonium, MD 21093
Phone: 301-252-1700
David Milner, pres.
Richard Milner, v.p.
Animation; producer of TV film/tape series & film programs on order; producer & distributor of industrial & educational films; music library; recording facilities; studio facilities for rent; other services.

MINCEY VIDEO & PRODUCTION PRODUCTIONS INC.

8050 Ronson Rd.
San Diego, CA 92111
Phone: 619-292-0337
John W. Mincey Jr., pres.
Ken Anderson, gen. mgr. & v.p., mktg.
Brad Stensberg, v.p., operations
Randi Stensberg, asst. mgr. & dir., customer service
Earl Hatton, production mgr.
Video & film production company; post-production facility with remote recording facility; audio engineering.

MIRACLE FILMS INC.

6311 Romaine St.
Suite 7305
Los Angeles, CA 90038
Phone: 213-466-0676
Telex: 4720825
Fax: 213-468-9236
Stu Segall, pres.
Robert F. Burkhardt, v.p. & gen. mgr.

MR. WIZARD STUDIO

132 Stagecoach Rd.
Canoga Park, CA 91307
Phone: 818-703-1227
Don Herbert, pres.
Norma Herbert, v.p.
Ron Silverman, sr. v.p., mktg.
Sharon Flinn, v.p., sales
Producer & distributor of TV science series for news inserts.

MIZLOU TV SPORTS

352 Seventh Ave.
New York, NY 10001
Phones: 212-244-1930; 212-244-3750

MODERN SOUND PICTURES INC.

1402 Howard St.
Omaha, NE 68102
Phone: 402-341-8476
Keith T. Smith, pres.
Margareth M. Smith, secy.-treas.
Distributor of motion picture features, newsreels, religious films, motion picture shorts, foreign language films & TV film/tape series.

MODERN TV

(Div. of Modern Talking Picture Service Inc.)
5000 Park St. N.
St. Petersburg, FL 33709
Phone: 813-541-7571
Dan C. Kater, pres.
James McPoland, v.p.
Patrick Swonger, division mgr.

Film Library:

MARKHAM, ONT. L3R 2M9: 115 Torbay Rd., Unit 9. Phone: 416-475-3570

Distributor of industrial & educational films, religious films, motion picture shorts & TV film/tape series.

MODE 2 PRODUCTIONS INC.

Box 8050
3075 W. Liberty Ave.
Pittsburgh, PA 15216
Phone: 412-343-8700

Robert L. Stone, pres.
James M. Seng, v.p.
Producer of sales promotion, training, safety, public relations & religious films; editing & recording facilities.

MOFFITT-LEE PRODUCTIONS

Suite 250
1438 N. Gower St.
Hollywood, CA 90028
Phone: 213-557-4052
John Moffitt, exec. producer/dir.
Pat Tourk Lee, exec. producer
Nancy Kurshner & Christie Stentz, assoc. producers
Jeff Thorsen, production coordinator
Producer of TV film/tape series.

MOGULL FILM CO.

1280 North Ave.
Plainfield, NJ 07062
Phone: 201-753-6004
Allan Mogull, pres.
Distributor of industrial & educational films, motion picture shorts, foreign language films & film programs on order; film rental.

MONITOR TELEVISION

342 Madison Ave.
No. 832
New York, NY 10173

MORMON NEWS SERVICES—See News Services

WILLIAM MORRIS AGENCY INC.

1350 Ave. of the Americas
New York, NY 10019
Phone: 212-586-5100
Lou Weiss, co-chmn. of the board
Leo Bookman, head of TV (New York)
Lucy Aceto, Jim Arnoff, Art Fuhrer, Jim Griffin, Stephen Lane, Adam Berkowitz, Ron Yaher & Michael Naso

Branch Offices:

BEVERLY HILLS, CA 90212: 151 El Camino Dr. Phone: 213-274-7451. Jerry Katzman, head of TV (worldwide); Jeff Alperin, Larry Auerbach, Arthur Axelman, Bruce Brown, Aaron Cohen, Robert Crestani, Chris Dumont, Ruth Engelhardt, Steve Glick, Sam Haskell, Dick Howard, Adam Isaacs, Mark Itkin, Sol Leon, Ken Lindner, Greg Lipstone, Gary Loder, Bryan Louro, Deborah Miller, Larry Noveck, Bonnie Owens, Dan Pietragallo, Leonard Rosenberg, Hal Ross, Mark Teitelbaum, Steve Weiss & Jeff Witjas

LONDON: Jane Annakin, Katy Smith, Elizabeth Ramsland, Alan Gasner & Greg Defaha

Artists representative.

MORRIS VIDEO

2730 Monterey
Suite 105
Torrance, CA 90503
Phone: 213-533-4800
Roger Casas, international mktg. dir.

MOTION PICTURE ENTERPRISES INC.

Box 276
Tarrytown, NY 10591
Phone: 212-245-0969
Herbert R. Pilzer, pres.
Editing, processing, recording, projection room & storage facilities; rental facilities for editing equipment.

MOTION PICTURE SERVICE CO.

125 Hyde St.
San Francisco, CA 94102
Phone: 415-673-9162
Lino N. Kwong, pres.

Animation; producer of open-end film commercials (made for TV) & film/tape spot commercials; laboratory facilities & services; music library; recording facilities; other services.

MOVIE-TONE NEWS INC.—See News Services

MSS (MODERN SATELLITE SERVICES)
(Div. of Modern Talking Picture Service Inc.)
5000 Park St. N.
St. Petersburg, FL 33709
Phone: 813-541-7571
Telex: 523619
Fax: 813-544-4624
Dan Kater, pres.
James McPoland, exec. v.p.
Ed Swanson, sr. v.p., sales & mktg.
Robert Kelley, sr. v.p., development
Steve Mahanm, v.p., national sales
Patrick Swonger, mgr., TV & theatrical
Lucille Ringgold, mgr., special distribution services
Terry Greenhalgh, sales promotion supervisor
Distributor of informational & educational films & video (free-loan), theatrical shorts, video news releases & public service announcements.

MTM TV DISTRIBUTION GROUP
12001 Ventura Place
No. 600
Box 7406
Studio City, CA 91604
Phone: 818-760-5000

MTM ENTERPRISES INC.
4024 Radford Ave.
Studio City, CA 91604
Phone: 213-760-5000
Joe Indelli, pres.

MULLER MEDIA INC.
23 E. 39th St.
New York, NY 10016
Phone: 212-683-8220
Robert B. Muller, pres.
Daniel E. Mulholland, exec. v.p.
Zee Guerra, dir., special projects
Producer & distributor of animation, motion pictures & TV programs.

MULTIMEDIA ENTERTAINMENT
75 Rockefeller Plaza
New York, NY 10019
Phone: 212-484-7025
Peter A. Lund, pres.
Richard C. Thrall, sr. v.p., programs
Tom Robertson, v.p., special programs
Tom Shannon, v.p., syndication sales
Lou Zaccaro, v.p., creative services
Steven S. Fadem, v.p., business affairs & gen. counsel
Tom Xenos, v.p., research
Bruce Johansen, v.p., international sales & west coast programming
Robert Teach, v.p., finance

Branch Offices:
CHICAGO, IL 60611: 625 N. Michigan Ave.
Phone: 312-751-4283

CINCINNATI, OH 45202: 140 W. 9th St.
Phone: 513-352-5955

LOS ANGELES, CA 90025: 11755 Wilshire Blvd.
Phone: 213-479-5150

Producer & syndicator of TV programming.

MUSCULAR DYSTROPHY ASSOCIATION
810 7th Ave.
New York, NY 10019
Phone: 212-586-0808
Robert Ross, v.p. & exec. dir.
Gerald C. Weinberg, dir. of field organization
Produces annual Jerry Lewis Labor Day Telethon.

MUSIC MAKERS INC.
57 W. 57th St.
Suite 1406
New York, NY 10019
Phone: 212-644-5757
Mitch Leigh, creative dir.
Producer of open-end film commercials (made for TV), TV film/tape series & spot commercials, film programs on order & theatrical shorts; music library; music for commercials & films; other services.

MUSIFEX INC.
2701-C Wilson Blvd.
Arlington, VA 22201
Phone: 703-525-6476
Rich West, pres.
Music library, recording facilities; full-service audio post-production for videotape, multi-image & radio.

NATIONAL AUDIOVISUAL CENTER
8700 Edgeworth Dr.
Capitol Heights, MD 20743
Phone: 301-763-1896; 800-638-1300
R. Kevin Flood, dir.
Anne Jefferis, chief, mktg.
John Rankin, database mgr.
Distributor of federally produced audiovisual programs including safety & health, medicine, history, social issues, dentistry, geography.

NATIONAL AUDUBON SOCIETY
950 Third Ave.
New York, NY 10022
Phone: 212-832-3200

NATIONAL BROADCASTING CO.—See News Services

NATIONAL COLLEGE TELEVISION
114 5th Ave.
New York, NY 10011
Phone: 212-206-1953
Jeffrey Moritz, pres.
Bradley Siegel, exec. v.p.
Victor Shaffer, v.p., mktg.
John J. Brady, chief financial officer
Lori Tenser, mgr., corporate communications
Programming service utilizing satellite technology.

NATIONAL COUNCIL OF CHURCHES
(Communication Commission)
475 Riverside Dr.
Room 860
New York, NY 10115
Phone: 212-870-2567
William F. Fore, asst. gen. secy., communication
David W. Pomeroy, dir., media resources
Distributor of religious films & TV film/tape series; producer of network religious programs.

NATIONAL FILM BOARD OF CANADA
1251 Ave. of the Americas
16th Floor
New York, NY 10020
Phone: 212-586-5131
Mary Jane Terrell, mktg. mgr.
Distributor of animation, industrial & educational films, motion picture shorts, foreign language films, theatrical shorts & individual program-documentaries for TV.

NAVY BROADCASTING SERVICE/NAVY NEWS THIS WEEK
Naval Station Anacostia
Building 168
Washington, DC 20374-1682
Phone: 202-433-6500
H. R. Hiner, director
Commander A. E. Norton, deputy dir.
Commander M. J. Stull, exec. producer, Navy News This Week
Janet Quigley, CATV operations/franchising
Robert Young, chief engineer

Provides broadcast and cable TV service to navy bases worldwide. Navy liaison for cable franchising and renewal negotiations.

NAVY OFFICE OF INFORMATION (OI-03)
Dept. of the Navy
Washington, DC 20350-1200
Phone: 202-695-3161
Rear Admiral J. B. Finkelstein, chief of information
Capt. Brent Baker, deputy chief of information
Lieutenant Commander Alan Dooley, dir., field operations
Commander Mark Baker, dir., media operations

Branch Offices:
ATLANTA, GA 30309-1371: 1371 Peachtree St. NE, Suite 211. Phone: 404-347-2101

BOSTON, MA 02110: 470 Atlantic Ave. Phone: 617-951-2690

CHICAGO, IL 60603-5705: 55 E. Monroe, Suite 1536. Phone: 312-606-0360

DALLAS, TX 75242: 1114 Commerce St., Suite 811. Phone: 214-767-2553

LOS ANGELES, CA 90024: 11000 Wilshire Blvd., Suite 11100. Phone: 213-209-7481

NEW YORK, NY 10022: 133 E. 58th St., 15th Floor. Phone: 212-826-4653

Direction of Dept. of Navy public affairs program.

NBC ENTERPRISES INC.
(Subsidiary of National Broadcasting Co.)
30 Rockefeller Plaza
New York, NY 10112
Phone: 212-664-4444
Telex: 662131
Jerome D. Wexler, pres.
Richard D. Brescia, v.p., mktg.
Jan Kreher-Policastro, dir., enterprises
Charlotte Myska, administrator, mktg.
Paul Marquez, dir., production operations, NBC Productions
Richard Nathan, dir., program & talent contracts
Richard Shrand, mgr., media services & comedy
Distributor of network programs.

NBC INTERNATIONAL LTD.
30 Rockefeller Plaza
New York, NY 10112
Phone: 212-664-4444
Telex: 662131
Jerome Wexler, pres., NBC Enterprises
Mike Perez, v.p., international sales
Eric Stanley, dir., international sales
Lesley A. Gallo, mgr., international sales
Sergio Getzel, administrator, international sales
Distribution of network programs worldwide.

NBC NEWS—See National Broadcasting Co. under News Services

NBO PICTURES LTD.
Remo House
310-312 Regent St.
London W1R 5AJ
England
Phone: 01-499-9701
Telex: 8953227 NBD PIX
Fax: 01-493-9587
Nicky Davies, managing dir.
Jeremy Gawade, dir., business affairs
Maria Anderton, dir., sales
Yvonne Thompson, mktg. coordinator
Distributor specializing in music & light entertainment; arranging finance & pre-sales.

NEW CENTURY TELECOMMUNICATIONS
545 Madison Ave.
Room 704
New York, NY 10022
Phone: 212-371-9750
Telex: 276860 NECEN UR
Fax: 212-371-9772
Robert B. Morin, pres.
Robert J. Williamson, v.p. & managing dir.
Robert Skillman, v.p. & gen. sales mgr.
Steve Orr, v.p., sales
Gene Lavelle, v.p., operations

Branch Offices:
BEVERLY HILLS, CA 90212: 150 El Camino Dr., Suite 206. Phone: 213-274-8420. Telex: 194 906 SLM BVHL. Fax: 213-274-1449. Eugene J. Lavell, v.p., sales, western div.; Barbara Jackson, administrative asst.

CHICAGO, IL 60611: 625 N. Michigan Ave. Phone: 312-751-3461. Fax: 312-751-2731. Paul Franklin, dir., northwest sales

DALLAS, TX 75240: 5501 LBJ Freeway. Phone: 214-991-6664. Fax: 214-387-2651. Jim Wilson, dir., southwest sales

TV sales, distribution & syndication of feature films.

NEW LOOK PRODUCTIONS Inc.
1715 Spring Garden St.
Philadelphia, PA 19130
Phone: 215-988-1551
Mickey Leone
Producers of cable TV promotional spots.

NEWHOFF-BLUMBERG INC.
8203 Arodene Rd.
Pikesville, MD 21208
Phone: 301-486-5718
Frank L. Blumberg, chmn.
Theodore A. Newhoff, Jr., pres.
Adele T. Bernoski, secy.-treas.
Syndicators of TV programs; advertising services.

THE NEWSFEE NETWORK—See News Services

NEWSFILM INC.—See News Services

NEW VISION
840 E. Windsor
Phoenix, AZ 85006
Phone: 602-265-6720
Ron Olson

NEW VISIONS INC.
28075 E. Hwy. 82
Box 599
Aspen, CO 81612
Phone: 303-925-2640
Rodney H. Jacobs, chmn.
Jack Brendlinger, pres.
Stacy C. Henry, TV syndication dir., top markets
Christi Reese, TV syndication dir., lower markets
Ailison Cooley, cable & LPTV distribution dir.
Dabney Mann, motion picture & special interest distribution dir.
Producer & distributor of entertainment, promotional & educational films (barter or loan), TV syndication, cable distribution; motion picture shorts, specials & series; stock footage.

NEW WORLD ENTERTAINMENT LTD.
1440 S. Sepulveda Blvd.
Los Angeles, CA 90025
Phone: 213-444-8100

NEW WORLD TELEVISION
130 E. 59th St.
New York, NY 10022

Program Sources

NEW YORK BIBLE SOCIETY

(An affiliate of International Bible Society)
172 Lexington Ave.
New York, NY 10016
Phone: 212-213-5454
John Carter Adams, gen. mgr.

NEW ZOO REVUE

9401 Wilshire Blvd.
Suite 620
Beverly Hills, CA 90212
Phone: 213-278-5325
Barbara Atlas, pres. & chief operating officer
Syndicated children's show.

NFL FILMS INC.

330 Fellowship Rd.
Mount Laurel, NJ 08054
Phones: 609-778-1600; 800-257-5853
Ed Sabol, chmn.
Steve Sabol, pres.
Harlan Sugarman, v.p., sales & mktg.
Sheila Bumgarner, dir., sales
Producer of industrial & educational films;
motion picture shorts; TV film/tape series;
film programs on order & stock footage;
laboratory facilities & services; music library;
recording facilities; studio facilities for rent;
National Football League series, vignettes,
footage, films & home video.

NICHOLSON-MUIR PRODUCTIONS INC.

Suite 434
1465 E. Putnam Ave.
Old Greenwich, CT 06870
Phone: 203-698-0707
E. Roger Muir, pres.
B. J. Horn, v.p.
Creates & produces TV programs.

NIPPON ANIMATION CO.

10-11, Ginza 7-chome
Chuo-ku, Tokyo 104
Japan
Phone: 03-572-3261
Telex: J29155 NACANIME
Fax: 03-574-6284
Koichi Motohashi, pres.
Yasushi Takasaki, v.p.
Yasuhiko Matsuoka, international dept.
Produce animated films for TV & theatrical
exhibition.

NOBLE PRODUCTIONS INC.

1615 S. Crest Dr.
Los Angeles, CA 90035
Phone: 213-552-2934
Telex: 3715907 NOBLEFILM
Fax: 213-552-3508
Cable: NOBLEFILM
Ika Panajotovic, pres.
Elena Panajotovic, v.p. & secy.
Producer & worldwide distributor of feature
& TV films.

NORFLICKS PRODUCTIONS LTD.

219 Front St.
Toronto, Ont. M5A 1E8
Canada
Phone: 416-865-1596
Telex: 06-22745
Fax: 416-361-6061
John T. Ross, pres.
Richard Nielsen, v.p.
Producer of TV series & feature films; pro-
duction consultant.

NORTHWESTERN INC.

1224 S.W. Broadway
Portland, OR 97205
Phones: 503-226-0170; 800-547-2252
Robert M. Lindahl, pres.
Music library; recording facilities; recording
equipment rental & sales; magnetic tape
sales; videotape duplicating.

NORTHWEST MOBILE TELEVISION

7867 S. 180th St.
Kent, WA 98032
Phones: 206-251-0560; 800-251-0560
Tim Abhold, gen. mgr.
M. Thomas Kroon, mgr., sales & mktg.
Mobile television equipment & services.

NOVA COMMUNICATIONS

1717 37th St. NW
Washington, DC 20007
Phone: 202-298-9107
Melanie S. Donahoe, pres.
Producer of programming for broadcast TV,
cable TV & satellite distribution.

NTV INTERNATIONAL CORP.

50 Rockefeller Plaza
No. 845
New York, NY 10020

NVC ARTS INTERNATIONAL

Liberty House
222 Regent St.
London W1R 5DE
England

NYT PRODUCTIONS

(Div. of The New York Times Syndication
Sales Corp.)
130 5th Ave.
New York, NY 10011
Phone: 212-645-3000
Sam Summerlin, pres.
Ted Harbert, exec. producer
Creates, produces, packages, syndicates &
distributes documentaries.

OGLETREE PRODUCTIONS

2514 82nd
Suite F
Lubbock, TX 79423
Phone: 806-745-8380
Mike Ogletree, pres.
Producer of commercial & industrial videos;
shooting, editing & tape duplication services.

OLAS CORP.

7321 Lennox Ave.
Suite J-12
Van Nuys, CA 91405
Phone: 213-786-9354
Robert S. Buchanan, pres.
Richard J. Moriarty, secy.
Industrial & educational films; TV film/tape
series.

OLYMPUS TELEVISION INC.

14724 Ventura Blvd.
Sherman Oaks, CA 91403
Phone: 818-788-7877
George Mitchell, pres.
Esther L. Cole, v.p., operations manager
Robert Mitchell, v.p., sales manager
Distribution of TV programming; features,
hour and half-hour syndicated programs.

OMNICOM PRODUCTIONS INC.

3310 Meridian Rd.
Okemos, MI 48864
Phone: 517-349-6303
Paul A. Matchette, pres.
Producer of TV film/tape series & spot com-
mercials, film programs on order, industrial
& educational films, newsreels, open-end film
commercials (made for TV), religious films,
slides & slide film commercials; music
library; recording facilities; studio facilities for
rent; other services.

ONE PASS INC.

One China Basin Bldg.
San Francisco, CA 94107
Phone: 415-777-5777
Ruth Scovill, v.p. & gen. mgr.
David Angress, v.p., sales & mktg.
Teleproduction center: Production & post-
production facilities for film, videotape &
videodisc.

ONE PASS MOBILE SERVICES

729 N. Highland Ave.
Hollywood, CA 90038
Phone: 213-937-4095
Scott Ross, pres.
Errol Foremaster, mobile services mgr.
Ruth Siovill, dir., operations
Video production truck.

ON THE AIR

919 3rd Avenue
New York, NY 10022
Phone: 212-935-2963

OPUS III

1030 N. State St.
Chicago, IL 60610
Phone: 312-664-7334
Mary Stewart, Alan Barcus, Renee Severson,
Glen Daum & Scott Wilk

ORBIS COMMUNICATIONS INC.

432 Park Ave. S
New York, NY 10016
Phone: 212-685-6699
Telex: 421-677
TWX: 310-421-677
Fax: 212-213-3598
Robert L. Turner, pres.
John C. Ranck, exec. v.p., international &
domestic program sales
Ethan Podell, exec. v.p., business affairs
Hilary Hendler, sr. v.p., station sales
Frank Buquicchio, sr. v.p., finance
David Spiegelman, v.p., station sales
Edward Neuert, v.p., creative services
Michael Baldwin, mgr., research & mktg.
Craig Cohen, account dir.
David Goodman, Scott Gaulocher, James
Blueweiss, Adam Copeland & Sean O'Boyle,
station sales

Branch Offices:

LOS ANGELES, CA 90067: 8800 Sunset Blvd.,
Suite 501. Phone: 213-201-0124. Neil Russell,
sr. v.p., programming acquisitions & develop-
ment; Dana Ardi, v.p., program development;
Paul Williams & Frank Hussey, station sales.
Phone: 213-201-0108

CHICAGO, IL 60601: 35 E. Wacker Dr., Suite
1356. Phone: 312-943-0945. Terry Doland &
Craig Smith, station sales

Distributor of all types of programming for
all time periods.

ORION TELEVISION

1888 Century Park E
Century City, CA 90067
Phone: 213-282-0550
Mike Medaboy, pres.
Gary Randall, sr. v.p.

OVERSEAS PROGRAMMING COS. LTO.

Box 99129
San Francisco, CA 94109
Phone: 415-421-6353
Cable: IRVWEST
Telex: 356414
Irving Feld, pres.
Distributor of feature films, westerns & car-
toons; stock footage.

BUCK OWENS ENTERPRISES

1225 N. Chester Ave.
Bakersfield, CA 93308
Phone: 805-393-1011
Distributor of TV film/tape series.

JIM OWENS & ASSOCIATES INC.

1525 McGavock St.
Nashville, TN 37203
Phone: 615-256-7700
Fax: 615-256-7779
Jim Owens, pres.
Robert Gordon Jr., mgr., operations
Pam Buckley, sales rep.
Laurie Larson, public relations

Judy McCracken, business mgr.
Wanda Jones, traffic
Producer & distributor of music, entertain-
ment & information programming for televi-
sion syndication & cable distribution.

OZMA BROADCAST SALES

408 S. Sixth St.
Philadelphia, PA 19147
Phone: 215-922-6179
Richard (Dick) W. Ostrander
Liz Ostrander, v.p.
East coast distributor of films; sale
representative.

PACIFIC INTERNATIONAL MEDIA MARKET

Box 550, Malvern
Melbourne, Victoria 3144
Australia
Phone: 03-5009311
Telex: AA 37426
Fax: 03-5093052
Philippe de Montignie, dir.
John Thornton, gen. mgr.
Anna Bailly, administrator
Annual international media market.

PAISANO PRODUCTIONS

2476 S. Overland Ave.
No. 301
Los Angeles, CA 90064
Phone: 213-277-9482
Producer of TV film/tape series.

PANTOMIME PICTURES INC.

12144 Riverside Dr.
North Hollywood, CA 91607
Phone: 818-980-5555
Fred Crippen, pres. & creative dir.
Julia Crippen, v.p.
Jack Hadley, producer-rep.
Producer of animation for commercial,
educational & industrial use; specializing in
animation design & conception.

PARADE PICTURES

6353 Homewood Ave.
Hollywood, CA 90028
Phone: 213-464-4708
Riley Jackson, pres.
Distributor of motion picture features.

PARAMOUNT TELEVISION GROUP

Corporate Offices:
One Gulf & Western Plaza
New York, NY 10023
Phone: 212-373-7000
5555 Melrose Ave.
Los Angeles, CA 90038
Phone: 213-468-5000

TV Group (Los Angeles):

Mel Harris, pres.

Domestic Television (Los Angeles):

Lucille S. Sathany, pres.
Steven A. Goldman, exec. v.p., sales & mktg.
Kirk Dodd, sr. v.p., business affairs & finance
Frank H. Kelly, sr. v.p., programming
Gregory R. Meidel, sr. v.p., gen. sales mgr.
Alan Baker, v.p., programming
Meryl Cohen, v.p., advertising & promotion
Howard Green, v.p., administration, sales &
contracts
James E. Martz, v.p., western div. mgr.
Thomas F. Mazza, v.p., research
Steven Nalevansky, v.p., creative affairs
Vance Scott Van Petten, v.p., legal & busi-
ness affairs
Amy Betram, dir., publicity
Leigh Brecheen, dir., legal & business affairs
Harold Brook, assoc. dir., legal & business
affairs
Barbara Buca, dir., program development
Emeline F. Davis, dir., finance
Donald L. Gadsden, dir., legal & business
affairs
Gail M. Resnik, assoc. dir., legal & business
affairs

Helen Ricketts, exec. dir., special projects
David C. Shall, attorney
Alene Terasaki Kiku, dir., programming & development
Jack Wartlieb, exec. dir., production

Domestic Television (New York):
Joel P. Berman, v.p., eastern regional mgr. & features planning
Robert C. Dahill Jr., v.p., advertiser program sales
Joseph K. Lucas, v.p., operations

Video (Los Angeles):
Robert Klingensmith, pres.
Timothy A. Clott, sr. v.p., gen. mgr., home video
Hollace Brown, v.p., advertising & sales promotion, home video
Alan Cole-Ford, v.p., video distribution
Eric Doctorow, v.p., sales & mktg., home video
James N. Gianopoulos, v.p., legal & business affairs
Seth M. Willenson, v.p., acquisitions, development & special projects
Michael J. Dragotto, exec. dir., pay TV

International Television Distribution (New York):
Bruce Gordon, pres.
Joseph Lucas, v.p., operations

International Sales Offices:
LOS ANGELES, CA 90038: Paramount Television, 5555 Melrose Ave. Ramon Perez, v.p., Latin American sales; Matt Pouls, dir., Latin American sales

AUSTRALIA: Paramount Pictures Pty. Ltd., Suite 3209, Australia Square, Box 4272 GPO, Sydney 2000 NSW. George Moratoff, v.p. & managing dir.

CANADA: Paramount Pictures Corp. Ltd., 146 Bloor St. W., Toronto, Ont. M5S 1M4. Malcolm Orme, v.p. & managing dir.; Kevin Keeley, dir., syndication sales

ENGLAND: Paramount TV Ltd., 23, Berkeley House, Hay Hill, London W1X 8JB. Peter Cary, v.p. & managing dir.; Patrick Stambaugh, mgr., European sales; Jean Pullen, sales asst., Middle East & African sales

PARAMOUNT TELEVISION NETWORK PRODUCTION
5555 Melrose Ave.
Los Angeles, CA 90038
Phone: 213-468-5000
John S. Pike, pres., network TV
Cecelia Andrews, sr. v.p., business affairs
Howard Barton, sr. v.p., legal affairs
Jeffrey M. Hayes, sr. v.p., creative affairs
John P. Symes, sr. v.p., current programs
Gerald Goldman, v.p., finance
Paul Heller, v.p., series development
Ronald J. Jackson, v.p., business affairs
Helen Mossler, v.p., casting & talent
Michael Schoenbrun, v.p., production
Connie Kaplan, v.p., comedy development

TOM PARKER MOTION PICTURE DISTRIBUTION & PRODUCTION
18653 Ventura Blvd.
Tarzana, CA 91356
Phone: 818-342-9115
Telex: 858964
Tom Parker, pres.
International sales agent for home video, TV & theatrical programming; international buying service.

PARROT COMMUNICATIONS INC.
Deans Corner
Brewster, NY 10509
Phone: 914-279-9494

1989 Edition

Robert W. Mertz, pres.
Rae Ann Assorgi, exec. v.p.
Maryann Tucker, editor

Branch Office:
MANHATTAN BEACH, CA 90266: 904 Manhattan Ave. Phone: 213-374-2499. Dennis Sylvestre, dir., sales

PATHE PICTURES INC.
161 W. 54th Street
Suite 601
New York, NY 10019
Phone: 212-247-4767
Joseph P. Smith, pres.
Samuel A. Costello, v.p. & secy.
James J. Harrington, v.p. & gen. counsel
Joseph A. Volatile, dir., operations
Producer of film programs on order; producer & distributor of TV film/tape series; distributor of motion picture features, newsreels & motion picture shorts; music library.

PATTERSON STUDIOS INC.
600 Overlook Dr.
Box 748
Winter Haven, FL 33880
Phone: 813-224-3696
John D. Patterson, pres.
J. Hal Conner, v.p.
Gregory D. Patterson, secy., sales
Producer of TV dramas & religious programming.

PAULST PRODUCTIONS
Box 1057
Pacific Palisades, CA 90272
Phone: 213-454-0688
Elwood Kieser, C.S.P., exec. producer
John J. Furia Jr., v.p.
Paul A. Weber, gen. mgr.
Producer & distributor of religious films.

PAY TV SERVICES
3718 Woodsong Court
Dunwoody, GA 30338
Phone: 404-394-3467
Jerry Burge
Distributor of motion picture features; supply software for pay TV operations; consulting on pay TV markets.

PBS VIDEO
(Div. of Public Broadcasting Service)
1320 Braddock Place
Alexandria, VA 22314
Phone: 703-739-5380
Jon Cecil, dir.
Distributor of educational & documentary films.

PEARSON INTERNATIONAL INC.
13455 Ventura Blvd.
Suite 227
Sherman Oaks, CA 91423
Phone: 818-907-5769
Arnie Frank, pres.
Joan Frank, mktg. mgr.
Programming distribution.

PECKHAM PRODUCTIONS INC.
65 S. Broadway
Tarrytown, NY 10591
Phone: 914-631-5050
Peter H. Peckham, pres.
Waldine E. Peckham, secy.
Sarah Anne Peckham, treas.
Hoyt H. Griffith, dir., editorial services
Russell C. Peckham, production mgr.
Producer of industrial, educational & documentary films & videotapes.

THE PEN OF MIKE PETERS
(ISAACSON COMMUNICATIONS)
4385 Tam O'Shanter Way
Dayton, OH 45429

PENNEBAKER ASSOCIATES INC.
21 W. 86th St.
New York, NY 10024
Phone: 212-496-9195
D. A. Pennebaker, pres.
Frazer Pennebaker, v.p.
Producer & distributor of music, dance, theatrical drama and general performance films, theatrical/TV & features/shorts; stock footage.

PEREGRINE FILM DISTRIBUTION
9229 Sunset Blvd.
9th Floor
Los Angeles, CA 90069

ALVIN H. PERLMUTTER INC.
45 W. 45th St.
New York, NY 10036
Phone: 212-221-6310
Telex: 4945297
Alvin H. Perlmutter, pres. & exec. producer
Douglas P. Sinsel, v.p.
Tony Padron, dir., administration & finance
Nancy Pelz-Paget, dir., special projects
Frederick Doner, dir., development
Producer of programming for cable, commercial & public TV; home video production; made-for-TV movies & series; corporate films & medical series.

PETERS PRODUCTIONS
9590 Chesapeake Dr.
San Diego, CA 92123
Phone: 619-565-8511
Edward J. Peters, pres.
David Moore, dir., programming
Jerry Lee, regional sales mgr.
James Norr, dir., operations
Design & development of complete marketing programs including music, graphics, custom mktg. plan, animation & logo design.

FORO PHILPOT EVANGELISTIC ASSOCIATION
Box 3000
Lexington, KY 40533
Phone: 606-276-1479
Ford Philpot, pres.
Producer & distributor of religious films & TV film/tape series.

PHOENIX/BFA FILMS & VIDEO INC.
468 Park Ave. S.
New York, NY 10016
Phone: 212-684-5910
TWX: 710-581-4693
Cable: PHENIXFILM NEW YORK
Heinz Gelles, pres.
Barbara Bryant, exec. v.p.
Suzanne Rose, dir., TV mktg. & sales
Distributor/producer live action shorts, animation and documentaries; importers of films; TV rights.

PHOENIX ENTERTAINMENT GROUP
310 N. San Vicente Blvd.
Suite 300
Los Angeles, CA 90048
Phone: 213-657-7502
Telex: 9102400507
Fax: 213-657-8408
Gerry Abrams, co-chmn.
Jerry Isenberg, co-chmn.
Judy Polone, pres.
Dick Ravin, v.p.
Marvin Katz, exec. v.p., business affairs & administration
Producer of television motion pictures and miniseries and TV pilots/series.

PHOENIX STUDIOS INC.
537 W. 59th St.
New York, NY 10019
Phone: 212-581-7721; 212-581-7670
Martin L. Low, pres.
Studio facilities for rent.

PICTURE MUSIC INTERNATIONAL
1800 N. Vine St.
Suite 110
Hollywood, CA 90028
Phone: 213-461-0380
Telex: 67-4051
TWX: 910-321-3723
Merritt B. Kleber, dir., music video development
Peter Blachley, dir., mktg.
Cynthia Biedermann, dir., administration
Music video production & mktg.; licensing; post-production facilities; videotape duplication.

PIED PIPER FILMS LTD.
Shelburne, Ont. L0N 1S0
Canada
Phones: 519-925-6558; 416-781-5812
Telex: 06-963869
Fax: 416-264-3226
Allan Wargon, pres. & exec. producer
Esther Israeli, v.p.
Producer & distributor of TV film/tape series.

PILOT PRODUCTIONS INC.
2821 Central St.
Evanston, IL 60201
Phone: 312-328-3700
C. Robert Isely, founder
Chris Isely, pres.
Producer of film, video & computer slides for business.

PLAYHOUSE PICTURES
1401 N. LaBrea Ave.
Hollywood, CA 90028
Phone: 213-851-2112
Adrian Woolery, pres.
Gerry Edwards, dir.
Ted Woolery, producer
John Thompson
Producer of film/tape spot commercials, film programs on order, industrial & educational films, religious films & theatrical shorts; animation; other services.

PNC TELEVISION
444 Madison Avenue
26th Floor
New York, NY 10022
Phone: 212-355-7070
Telex: 147088
Fax: 212-319-4829
Nathaniel T. Kwit Jr., pres.
Harvey Reinstein, exec. v.p.
Chris Gordon, exec. v.p.
Stacy Valenza, v.p.
Gene Lavelle, western sales mgr.
Paul Franklin, midwest sales mgr.
Jim Wilson, southwest sales mgr.

Branch Offices:
BEVERLY HILLS, CA 90210: 9601 Wilshire Blvd., Suite 640. Phone: 213-274-8021

CHICAGO, IL 60611: 625 N. Michigan Ave. Phone: 312-751-3461

DALLAS, TX 75240: 5501 LBJ Freeway, Suite 500. Phone: 214-387-2651

Producer & distributor of motion picture features & TV film/tape series; distributor of animation.

POINT OF VIEW PRODUCTIONS
2477 Folsom St.
San Francisco, CA 94110
Phone: 415-821-0435
Karil Daniels, pres.
Producer of educational, informational & corporate films & tapes (lease, loan or sale), TV & cable film/tape documentaries (single programs or series), film/tape commercials, public service announcements, theatrical short films; audio/visual shows & corporate communications.

Program Sources

POSITIVE MEDIA CONCEPTS

1437 7th St.
Santa Monica, CA 90401

POSITIVE TRANSFER LTD.

545 Fifth Ave.
New York, NY 10017
Phone: 212-370-1400
Tape to film transfers.

POWDERMOON PRODUCTIONS

2500 N. University Ave.
Provo, UT 84604
Phone: 801-373-8013
Telex: 710-111-3208
Ron Beach, v.p.
Foreign distribution of TV & video programs;
TV syndication & distribution.

PRECISION MARKETING ASSOCIATES

20 Gurley Ave.
Troy, NY 12182
Phone: 518-235-6302
Debby Zakrzewski, syndication mgr.
Pamela O'Dell, advertising sales
Produces home gardening programs for commercial TV stations.

PRESBYTERIAN CHURCH (USA)

(Communications Unit—Electronic Program Resources)
475 Riverside Dr.
Room 1935
New York, NY 10115
Phone: 212-870-3395
Betty Elam, managing dir.
Produces monthly video program; distributes radio program; contributes to news services; film library.

PRESIDIO ENTERPRISES INC.

Cielo Center
1250 Capital of Texas Hwy. S
Bldg. 1, Suite 600
Austin, TX 78746
Phone: 512-329-2400

RICHARD PRICE TELEVISION

444 Madison Ave.
New York, NY 10022
Phone: 212-980-6960

PRIMEDIA PRODUCTIONS LTD.

219 Front St. E.
Toronto, Ont. M5A 1E8
Canada
Phone: 416-361-0306
Telex: 06-22745

Fax: 416-361-6061
W. Paterson Ferns, pres.
Simon Barber, corporate affairs
Jonathan Harris, development
Gwen Iveson, production & business affairs
Producer of motion picture features & TV film/tape series; development, financing, production, coproduction & distribution of TV & theatrical films for Canadian & international markets.

PRIMETIME ENTERTAINMENT

444 Madison Ave.
New York, NY 10022

PRIME TIME SCHOOL TELEVISION

2427 N. Orchard St.
Chicago, IL 60614
Phone: 312-935-2800

PRIME TV FILMS INC.

201 71st St.
Guttenburg, NJ 07093
Phone: 201-854-7272
E. J. Campbell, pres.
Constance Campbell, v.p.
Representatives: Eric Conrad, Bangkok, Thailand; Roger Hooker, Beirut, Lebanon

PRIMROSE FILM PRODUCTIONS LTD.

61 Regents Park Rd.
London NW1 8XD
England
Phone: 722-7475
Animation; producer of industrial & educational films, theatrical shorts; producer & distributor of TV film/tape series; distributor of religious films, motion picture shorts, foreign language films & film programs on order.

PRODUCER SERVICES GROUP INC.

100 Winchester St.
Brookline, MA 02146
Phone: 617-277-7162
Telex: 951913
Louise Rosen, pres.
Liz Burton, exec. asst.
Distributor of animation, motion picture features & TV film/tape series; artists representative; exporter of films; film buyer; film handlers; importer of films & TV film series; sales representative; TV rights.

PRODUCTION & SATELLITE SERVICES

Suite 200
13563 Ventura Blvd.
Sherman Oaks, CA 91423
Phone: 818-501-4652

Robert C. Lamb, principal, v.p., operations & production
Charles P. Storie, principal, v.p., engineering & sales

THE PRODUCTION STUDIO INC.

Suite 1-F
4930 Illinois Rd.
Fort Wayne, IN 46804
Phone: 219-432-3601
Mac McAllister, pres.
Walt Rassel, dir., operations
Video & film production facility; 3-D animation; production & post-production services to advertising agencies & businesses for TV commercials, sales, industrials, tradeshow, training presentations & music videos.

THE PROGRAM EXCHANGE

(A Subsidiary of Saatchi DFS Inc.)
375 Hudson St.
New York, NY 10014
Phone: 212-463-3500
Telex: 661905
TWX: 710-581-2829
Allen Banks, pres.
Jack Irving, exec. v.p.
Susan Radden, v.p., station relations
Chris Hallowell, v.p., client relations & programming
Tim Strosahl, Beth Feldman, Diane Casse, Holly Hanlon & Esther Pashkin, assoc. dirs.
Barbara Donoghue, operations supervisor
Supplier of barter TV, both children's programming (animated & live) & sitcoms.

PROGRAM PARTNERS CORP.

904 E. 74th St.
New York, NY 10021

PROGRAM SYNDICATION SERVICES INC.

375 Hudson St.
New York, NY 10014-3620
Phone: 212-463-3900
Peggy Green, pres.
Suzanne Crowe, v.p., sales
Marie W. Tuccille, dir., operations & promotion
Karen Morgenbesser, sales administrator
Distributor of syndicated programming.

PROMARK

777 N. Palm Canyon Dr.
Palm Springs, CA 92262
Phone: 619-322-7776
David Levine, pres.
Sherri Moffitt, station sales

J. K. Parker, dir., national spot sales
TV syndication; national spot sales.

ProSERVE TELEVISION

10935 Estate Lane
No. 100
Dallas, TX 75238

PRO SPORTS ENTERTAINMENT

19 Durham Rd.
Bronxville, NY 10708
Phone: 914-337-3305
Michael Vaughan, pres.
Richard D. Sagehorn, operations mgr.
TV syndication.

PTL—THE INSPIRATIONAL NETWORK

Charlotte, NC 28279
Phone: 704-542-6000
Dr. David Clark, trustee
Walter H. Richardson, v.p., mktg.
John McEntee, dir., cable mktg.
Producer of PTL—The Inspirational Network, 24-hr. programming offering multi-denominational variety in stereo to cable systems & TV stations; family programming.

PUBLIC MEDIA INCORPORATED TELEVISION

5547 N. Ravenswood Ave.
Chicago, IL 60640

PUNCH FILMS INC.

Box 1221
New York, NY 10113
Phone: 212-234-6776
Louis Bunin, pres.
Florence Bunin, treas.
Michelle Cousin, secy.
Animation; producer of industrial & educational films, TV film/tape series, film/tape spot commercials, film programs on order & theatrical shorts.

PUPPOLO PRODUCTIONS

381 Park Ave. S.
New York, NY 10016
Phone: 212-725-4830
Lou Puopolo, dir.
Scott Siegal, producer
Producer of film/tape spot commercials; film handlers.

PYRAMID FILMS CORP.

Box 1048
Santa Monica, CA 90406
Phones: 213-828-7577; 800-421-2304
Telex: 678262

TELEVISION DIGEST With Consumer Electronics

The authoritative weekly information service that's been keeping leading communications executives informed since 1945.

Follow all the late-breaking news in broadcasting, cable, pay TV, consumer electronics and allied industries. Television

For subscription information,
call collect: (202) 872-9200.

Digest is for decision-makers who have a big stake in electronic communications . . . from conventional broadcasters to marketers of TV sets and VCRs . . . from cable operators to home computer manufacturers . . . for all leading executives involved in providing home-based electronic communication services.

Warren Publishing, Inc.
2115 Ward Court, N.W.
Washington, D.C. 20037

Fax: 213-453-9083
David Adams, pres.
Lynn Adams, v.p.
Jean Phillips, mktg. dir.
Denise Adams, gen. mgr.
Penny Rembert, special licensing/stock footage
Distributes all subject short films & videotapes; supplies stock footage; licenses programs to cable & pay TV.

PYRAMID VIDEO INC.
480 National Press Bldg.
Washington, DC 20045
Phone: 202-783-5030
Telex: 710-822-0184
Indu Singh, pres.
Jackson H. Polk, exec. v.p.
Doug White, v.p., operations
Warren Baise, corp. service div.
D. Randal Allen, v.p., mktg. & news service div.
Leonora Lorenzo, transmissions mgr.
Pre- & post-production & satellite transmission services.

QED ENTERPRISES
(Div. of Metropolitan Pittsburgh Public Bcstg. Inc.)
4802 Fifth Ave.
Pittsburgh, PA 15213
Phone: 412-622-1300
Telex: 710-664-2097
Telecopier: 412-622-1488
Lloyd Kaiser, pres.
Thomas Skinner, exec. v.p.
Jay Rayvid, sr. v.p.
Thomas Fanella, v.p., mktg.
John Cosgrove, v.p., operations
Producer & supplier of programming for TV & radio.

QINTEX ENTERTAINMENT INC.
(an HRI Group Inc. Co.)
345 N. Maple Dr.
Los Angeles, CA 90210
Phone: 213-281-2600
Telex: ROACH/DEE 887855
Fax: 213-273-9453
Robin French, chmn.
Hal Gaba, vice chmn.
David Evans, pres.
Jonathan Lloyd, exec. v.p.

New York Office:
720 Fifth Ave.
New York, NY 10019
Phone: 212-977-9001
Telex: HALMIUR 262338
Fax: 212-977-9049
Active domestically & internationally in network TV, pay TV, cable, home video & first-run syndication; Hal Roach Studios Inc. & Robert Halmi Inc. merged to form Qintex.

QUARTET FILMS INC.
12345 Ventura Blvd.
Suite M
Studio City, CA 91604
Phone: 818-509-0100
Michael R. Lah, pres.
Producer of animated & live commercials.

QUARTET INTERNATIONAL INC.
20 Butternut Dr.
Pearl River, NY 10965
Phone: 914-735-8700
Harvey Chertok, pres.
Barbara A. Chertok, v.p.
Producer & distributor of films & TV film/tape series; exporter of films; film buyer; importer of films & TV film series; TV rights.

RADIO & TELEVISION PACKAGERS INC.
9 E. 40th St.
New York, NY 10016

1989 Edition

Phone: 212-532-1711
Telex: 429560 CAYTON
William D'Arcy Cayton, exec.
Producer & distributor of animated features, series & programs.

RADIOTELEVISION
C/Saturno
10-Somosaguas
28023 Madrid
Spain

RADIO'S RELIABLE RESOURCES
630 Park Lane
2nd Floor
Philadelphia, PA 19144-3713
Phone: 215-849-3997
Franklin O. Pease, pres.
J. K. Sperling, sales mgr.
A. E. Pease, office mgr.
A. P. Taylor, foreign consultant
TV rights; other services.

CARL RAGSDALE ASSOCIATES LTD.
4725 Stillbrooke
Houston, TX 77035
Phone: 713-729-6530
Carl V. Ragsdale, pres.
Producer of industrial & educational films; religious films; motion picture shorts; film programs on order & theatrical shorts; editing & writing services.

RALEIGH STUDIOS
650 N. Bronson Ave.
Hollywood, CA 90004
Phone: 213-466-3111
Fax: 213-871-4428
Fred Jordan, pres.
Tom McGovern, v.p.
Norm Barnett, v.p.
Gary Christensen, mgr., post production
Film & television facilities for lease; grip & electrical services; post production facilities including screening rooms & montage editing.

RAMEY PRODUCTIONS INC.
Suite 0-5
2289 Fifth Ave.
New York, NY 11037-1702
Phone: 212-586-6300
J. Ramey

RANKIN/BASS PRODUCTIONS INC.
One E. 53rd St.
New York, NY 10022
Phone: 212-759-7721
Arthur Rankin Jr., pres.
Jules Bass, exec. v.p.
Producer of film programs on order; animation.

RAYCOM SPORTS & ENTERTAINMENT
Box 33367
Charlotte, NC 28233-3367
Phone: 704-331-9494
TWX: 910 350945d
Fax: 704-372-7623
Rick Ray, chief exec. officer
Dee Ray, pres.
Ken Haines, exec. v.p.
Ray Warren, v.p., sales
Doug Verb, dir., information & promotions operations
Peter Roite, exec. producer, sports & entertainment
Independent producer & distributor of sports & entertainment programming.

RAYMOND INTERNATIONAL
11 Soho St.
No. 104
Toronto, Ont. M5T 126
Canada
Phone: 416-340-0130
Fax: 416-340-0135
Bruce Raymond, pres.
Donovan Raymond, gen. mgr.

Antony Armstrong, mgr., production services
Producer & distributor of television and theatrical productions on film and tape. Distributor of animation, industrial, educational product & foreign language films. Exporter and importer of films and television shows.

REAL-TO-REEL PRODUCTIONS
10 Pennoyer St.
Rowayton, CT 06853
Phone: 203-853-8200
Peter Funt, pres.
Allison Bansak, asst. producer
Producers of TV programs for broadcast & cable; local & national commercials & promotions.

REELTIME DISTRIBUTING CORP.
353 W. 48th St.
6th Floor
New York, NY 10036
Phone: 212-582-5380
Roberta Findlay, pres.
Jim Cirile, gen. mgr.
Walter Sear, exec. producer
Producer & distributor of adult & R-rated programs for pay TV; sound recording.

REEVES COMMUNICATIONS CORP.
708 3rd Ave.
New York, NY 10017
Phone: 212-573-8600
Telex: 6601335
Marvin H. Green Jr., chmn., pres. & chief exec. officer
William A. Wetzel, exec. v.p. & chief operating officer
Robert E. Trivers, v.p. & secy.-treas.
Allen Mandel, chief financial officer
Robert C. Winkler, v.p.
Merrill Grant, chmn., Reeves Entertainment Group
TV production & programming; parent company of Reeves Teletape Corp. & Alan Landsburg Productions.

REEVES TELETAPE CORP.—See Reeves Communications Corp.

REBRANDT FILMS
59 E. 54th St.
New York, NY 10022
Phone: 212-758-1024
Producer of animation, motion picture features & theatrical shorts.

REPUBLIC PICTURES CORP.
Box 66930
12636 Beatrice St.
Los Angeles, CA 90066-0930
Phone: 213-306-4040
TWX: 910-343-7417
Fax: 213-301-0142
Russell Goldsmith, chmn.
Chuck Larsen, pres., domestic TV
Steve Beeks, sr. v.p.
Joe Levinsohn, sr. v.p., international sales
Sydney Levine, v.p., acquisitions
Lee Wedemeyer, dir., mktg.
Marynda Salas, western sales mgr.
Rob McAllister, research dir.

Branch Offices:
ATLANTA: Phone: 404-438-1507. Lisa Ann Woodcock, southeast sales mgr.

CHICAGO: Phone: 312-751-0101. Diana Foster, midwest sales mgr.

NEW YORK: Phone: 203-454-8989. Dain Fritz, northeast sales mgr.

SOUTHWEST: Phone: 213-306-4040. Gene Lavelle

Domestic and international TV distributor of feature films, TV series, cartoons, short subjects & network production.

REUTERS LTD.—See News Services

RHOODES PRODUCTIONS
124 11th St.
Manhattan Beach, CA 90266
Phone: 213-379-3686
Jack E. Rhodes, pres.
Ralph V. Cunningham, exec. v.p.
Willis R. Tomlinson, sr. v.p.
Jack E. Rhodes Jr., v.p.
Rhian R. Rhodes, mgr. of special projects
Georgia Woo, sales service dir.
Television syndication.

RICHSHER PRODUCTIONS LTD.
Box 34828
Bethesda, MD 20817
Phone: 301-469-6481
Sheryl Levy, pres.
Richard C. Levy, v.p.
Distributor of motion picture features & foreign language films; producer of TV documentaries, film programs on order & theatrical shorts; importer of films; satellite TV consultants; international program marketing.

RIVIERA PRODUCTIONS
31628 Saddletree Dr.
Westlake Village, CA 91361
Phone: 818-889-5778
Will Zens, pres.
Jan Elblein, v.p.
Bill Schaefer, sales
Frank Johnson, mktg.
Film production/theatrical; music library.

RKO PICTURES
1900 Ave. of the Stars
Suite 1562
Los Angeles, CA 90067
Phone: 213-277-3133
Jerry Ossay, pres.

Branch Offices:
AUSTRALIA: RKO Pictures, Suite 4, Level 48, Australia Square, George St., Sydney, NSW 2000. Phone: 01-61-2-27-1152

ENGLAND: RKO Pictures (UK) Ltd., 33 Dover St., London W1X 3RA. Phone: 01-629-4799

Producer & distributor of motion picture features & TV film/tape series.

DAN ROBINSON BROADCASTING
790 Madison Ave.
No. 402
New York, NY 10021
Phone: 212-772-6074
Dan Robinson, pres.
Marilyn Hartman, NY mgr.
Distributes one-hour medical specials, half-hour series, feature films.

ROCK SOLIO PRODUCTIONS
801 S. Main St.
Burbank, CA 91506
Phone: 818-841-8220
David Griffin, chief exec. officer
Geoffrey Leighton, pres.
Cathy S. Simmons, sales & mktg.
Ken Patterson, mgr., post production
Cindy Giannini, production mgr.
Chuck Weiss, post-production scheduling
Film & videotape production & post production services; digital audio recording; multitrack interlock audio.

RICHARD H. ROFFMAN ASSOCIATES
697 West End Ave.
Suite 6A
New York, NY 10025
Phones: 212-749-3647; 212-749-3648
Richard H. Roffman, pres.
Don Lester, v.p.
John Bowman, v.p., sales
Mal Cohn, v.p., mktg.
Dr. Lawrence J. Biris, dir.

Program Sources

Producer of video & film programming; public relations & publicity; talent representation; attorneys.

GLENN ROLANO FILMS

10711 Wellworth Ave.
Los Angeles, CA 90024
Phone: 213-475-0937
Claudette Roland, exec. producer
Glenn Roland, dir., cameraman, exec. producer

Producer of film/video commercials, film programs on order & theatrical shorts; producer & distributor of TV film/tape series, industrial & educational films, feature films & open-end film commercials (made for TV); distributor of motion picture features & shorts; kinescope; recording facilities; stock footage; studio facilities for rent; TV rights; animation; other services.

WARREN ROSENBERG VIDEO SERVICES INC.

308 E. 79th St.
New York, NY 10021
Phone: 212-744-1111
Warren Rosenberg, pres.
Video service organization.

ROSENFILM

5 East 57th St.
12th Floor
New York, NY 10022
Phone: 212-758-7792
Mel Rosen, pres.
Movie production & distribution.

ROBERT ROSENHEIM ASSOCIATES

Box 366
White Hollow Rd.
Sharon, CT 06069
Phone: 203-868-7368
Robert Rosenheim, pres.
Sonda J. Kilson, v.p.
Classic feature films & older television series.

JACK ROURKE PRODUCTIONS

Box 1705
Burbank, CA 91507
Phone: 818-843-4839
Jack Rourke, pres.
Producer of industrial & educational films; TV film/tape series & spot commercials; live & filmed shows.

ROWE INTERNATIONAL INC.

(Customusic Div.)
75 Troy Hills Rd.
Whippany, NJ 07981
Phone: 201-887-0400, ext. 310
Bruce Cowles, pres.
Jerry Gordon, v.p.
Beverly LaForte, sales mgr.
Music library, background music systems with background & foreground libraries.

RUSH ENTERTAINMENT GROUP

2901 W. Alameda Ave.
Burbank, CA 91505
Phone: 818-954-2551
Herman Rush
Produce & distribute TV & original programming to home video.

REO RYOER ENTERPRISES INC.

1111 N. Westshore Blvd.
Suite 604
Tampa, FL 33607
Phones: 813-837-8773; 813-879-6968
Shirley Slesinger Lasswell, pres.
Patricia A. Slesinger, v.p.
Literary properties for lease/license.

SACRED HEART PROGRAM INC.

3900 Westminster Place
St. Louis, MO 63108
Phone: 314-533-0320
Rev. Michael Tueth, S.J., pres.
Vicki Curless, mktg. mgr.

Production & syndication of religious TV & radio features, format range from 90 sec. to half-hour programs.

SAGE ENTERTAINMENT ENTERPRISES CORP.

Box 6581
New York, NY 10128
Phone: 212-860-8795
Richard W. Sage, pres.
Pamela Mobilier, v.p.
Brigid Sheehan, v.p., sales
Marketing, promotion & production planning for motion picture & theatre industries.

SANOBANK FILMS CO. INC.

140 Old Saw Mill River Rd.
Hawthorne, NY 10532
Phone: 914-747-2500
Henry Sandbank, dir.
D. Jonathan Kamen, exec. producer
Film production.

SARNOFF, CULVER & GARONER

51 Executive Blvd.
Farmingdale, NY 11735
Phone: 516-756-0087
Jan Goldner

SATELLITE NETWORK SYSTEMS

3415 University Ave. SE
Minneapolis, MN 55414-3365
Phone: 612-642-4580
TWX: 6279-0871
Telex: 59-0244
Fax: 612-642-4593
Stanley S. Hubbard, chief exec. officer
Stanley E. Hubbard II, v.p.
Paul R. Heinerscheid, v.p. & gen. mgr.
James E. Blake, v.p., sales
Stephen A. Blum, dir., communications
Provides syndicated program distribution to TV stations across the country; satellite services to broadcasters, private companies & institutions; business television creative services & satellite distribution to networks.

SCANLINE VIDEO

One China Basin Bldg.
San Francisco, CA 94107
Phone: 415-777-5777
Telex: 5101007487/SCANLINE
Fax: 415 777 9219
James Wickett, pres.
Producer, packager & developer of programming.

SCHAEFER/KARPF/ECKSTEIN PRODUCTIONS

3500 West Olive Ave.
Suite 730
Burbank, CA 91505
Phone: 818-953-7770
Merrill H. Karpf, exec. producer
George Eckstein, exec. producer
George Schaefer, producer & dir.
Producer of motion picture features & TV film/tape series.

SCHIFF-JONES LTO.

215 East 68th St.
Suite 9JK
New York, NY 10021
Phone: 212-288-5115
Telex: VISAG 420565
Charlotte Schiff-Jones, pres.
Michelle Kimmelman, v.p.
Producer & distributor of TV film/tape series; film programs on order.

SCHNUR APPEL TELEVISION CORP.

87 Woodland Rd.
Short Hills, NJ 07078
Phone: 201-379-5300

ROBERT SCHULLER MINISTRIES

4201 W. Chapman Ave.
Orange, CA 92668
Phone: 714-971-4101
Michael C. Nason, exec. producer

CHERYL A. SCHWARTZ PRODUCTIONS

Box 1248
Beverly Hills, CA 90213
Phone: 213-274-1061

RAYMOND SCOTT ENTERPRISES INC.

14549 Valerio St.
Van Nuys, CA 91405
Phone: 818-786-0989

SCOTT COMMUNICATIONS INC.

1215 S. Birmingham Ave.
Tulsa, OK 74104
Phone: 918-582-1836
John Scott, pres.
Producer of programming.

SCOTT ENTERTAINMENT

Box 554
Westbury, NY 11590

SCOTT-TEXTOR PRODUCTIONS INC.

449 W. 50th St.
New York, NY 10019
Phone: 212-333-3621
Keith Textor, pres.
Alan Scott, treas.
Victor Sack, gen. mgr.
Music for TV.

SEAR SOUND

353 W. 48th Street
6th Floor
New York, NY 10036
Phone: 212-582-5380
Walter Sear, pres.
James Cirile, gen. mgr.
William Titus & Steve Woodward, engineers
Original & library film music; recording & film mix studio; 24-track sound recording; film sound services.

HAL SEEGER STUDIOS INC.

45 W. 45th St.
New York, NY 10036
Phone: 212-575-8900
Producer of animation, open-end film commercials (made for TV), film/tape spot commercials, slides & slide film commercials; film handlers.

SELECT MEDIA COMMUNICATIONS

885 Third Ave.
New York, NY 10022

SEPTEMBER PRODUCTIONS

171 Newbury St.
Boston, MA 02116
Phones: 617-262-6090; 212-505-2740 (NY)
Dan Driscoll, pres. & dir.
Bill Trautvetter, Jane Barden & Bill Near, producers
David Doob, editor
Producer of industrial & educational films & open-end film commercials (made for TV); music videos.

SESAC INC.

156 W. 56th St.
New York, NY 10019
Phone: 212-586-3450
Alice H. Prager, chmn. & pres.
Vincent Candilora, exec. v.p. & chief exec. officer
W. F. Myers, v.p.
Charles Scully, v.p. & secy.
Performing rights society; music library.

SEVEN NETWORK AUSTRALIA

10100 Santa Monica Blvd.
Suite 2060
Los Angeles, CA 90067
Phone: 213-553-3345

Telex: 215614 SEVN UR
Fax: 213-553-4812
Ian Hyslop, editor & mgr.
Zane Bair, secy. & TV rep., Los Angeles

Office:

NEW YORK, NY 10036: 1500 Broadway, Suite 2401. Phone: 212-354-5183. Telex: Editlad 62162. Ilya G. Olshever, rep.

News transmission to Australia; purchase/sale of feature programs.

SFM MEDIA CORP.

SFM Entertainment Div.
1180 Ave. of the Americas
New York, NY 10036
Phone: 212-790-4800
Stan Moger, pres., SFM Entertainment
Jordan Ringel, exec. v.p., business affairs
John Doscher, sr. v.p., sales
Joseph Gerard, exec. v.p., entertainment
Maria Carayas, v.p., client services & station relations
Jim O'Daly, Cyndy Wynne & Allan Infeld, syndicated sales
Amy Sauertieg, dir., creative services
Creates, sells & distributes programming for syndication.

SHIELD PRODUCTIONS INC.

161 E. Grand Ave.
Chicago, IL 60611
Phone: 312-644-1666
James C. Dolan, pres.
Producer of film/tape spot commercials, open-end film commercials (made for TV), slides & slide film commercials; recording facilities; other services.

SHOWMEN INC.

6353 Homewood Ave.
Hollywood, CA 90028
Phone: 213-464-4708
Riley Jackson, pres.
Producer of TV film/tape series; distributor of motion picture features, foreign language films, exporter & importer of films; recording facilities; other services.

JOSEPH SIEGMAN INC.

11500 W. Olympic Blvd.
Suite 300
Los Angeles, CA 90064
Phone: 213-276-1014
Joseph M. Siegman, pres.
Michael Mordye, v.p.
Producers of syndicated & network programming; packagers of live-theater comedy entertainment.

SILVERBACH-LAZARUS GROUP

Century Park Center
Suite PH-M
9911 W. Pico Blvd.
Los Angeles, CA 90035
Phone: 213-552-2660
Telex: 181-284
Fax: 213-552-9039
Alan Silverbach, chief exec. officer
Herb Lazarus, pres.
Betty Jane Meta, dir., domestic distribution
Nicole Wonica, dir., foreign distribution
Toby Rogers, sales, New York
James K. Francis, sales, western div.
Ami Hope Witt, sales, central div.
George Blaug, sales, London
Michael Noval, dir., advertising/promotion creative services

Branch Offices:

CHICAGO, IL 60611: 676 St. Clair St., Suite 1920. Phone: 312-280-5130

NEW YORK, NY 10017: 551 Fifth Ave., Suite 414. Phone: 212-370-9130

TV syndication & production; U.S. & foreign representation.

BILL SIMS

KLSK
121 Sandoval
Santa Fe, NM 87501
Phone: 505-983-5878

SIMCOM INTERNATIONAL/NORSTAR ENTERTAINMENT

9570 Wilshire Blvd.
Penthouse
Beverly Hills, CA 90212
Phone: 213-274-5830
Fax: 213-274-5414
Telex: 211412 SIL UR
Peter Simpson, pres.
Stephen R. Johnston, v.p., business affairs
June Hatch, v.p., international sales
Valerie Kilbourne, exec. asst., business affairs
Elaine Hastings, controller
Jim Slater, dir., mktg.

Branch Office:

TORONTO, ONT. M5S 1M5: Simcom Ltd./Norstar Entertainment, 86 Bloor St. W, Fifth Floor. Phone: 416-961-6278. Peter R. Simpson, pres.; Paul Gardner, pres., Home Video; Peter G. Haley, v.p., finance; Shirley Brown, administration; Ilana Frank, production exec.; Andy Meyers, gen. sales mgr.

Producer & distributor of motion pictures & original productions for TV & cable.

62nd STREET PRODUCTIONS

2080 Peachtree Industrial Court
Suite 115
Atlanta, GA 30341
Phone: 404-455-1973
Kim A. Anderson, pres.
Nels A. Anderson, v.p.
Steve Brinson, v.p.
Robert M. Callner, dir., mktg./sales
TV commercial production company; provide directors specializing in tabletop, fashion, cars, food, dialogue, humor, time lapse, kids, special effects & music videos.

SJN FILMS LTD.

630 Park Lane
2nd Floor
Philadelphia, PA 19144-3713
Phone: 215-849-3997
F. Otis Pease, exec. producer
A. E. Pease, office mgr.
A. P. Taylor, foreign mgr.
Producer & distributor of religious films; exporter of films; importer of religious films, TV series; TV rights.

SJOCOM INC.

Box 1900
San Francisco, CA 94101
Karl Sjodahl, pres. & creative dir.

SKAGGS TELECOMMUNICATIONS SERVICE

5181 Amelia Earhart Dr.
Box 27477
Salt Lake City, UT 84116
Roger Olson, v.p. & gen. mgr., production services
Glen Worthington, v.p., U.S. Satellite Corp.
Kathy Benson, facilities supervisor
Lana Melquist, sales supervisor
Robert Quigley, asst. gen. mgr. & production services
Producer of animation, industrial & educational films, open-end film commercials (made for TV), motion picture shorts, TV film/tape series & spot commercials, slides, slide film commercials; music library; studio facilities for rent; editing & recording services; post-production; film-to-tape transfers; color corrections; audio services; duplications.

1989 Edition

S.K.S. PRODUCTIONS INC.

Box 2510
Santa Fe, NM 87501
Phones: 505-983-7575; 505-983-3495
Gordon Knox, pres.
N. C. Knox, v.p.
David Brooks, sales

Branch Office:

PRINCETON, NJ 08540: Box 709.

Producer of feature films for theatrical & TV release; TV series & documentaries.

DAVID A. SMIRNOFF

17624 Parthenia St.
Northridge, CA 91325
Phone: 818-349-9518
David A. Smirnoff, location consultant
Consultation on all phases of film production.

KEN SNYDER ENTERPRISES

485 Hot Springs Rd.
Santa Barbara, CA 93108
Phone: 805-962-8171

SOMAT PUBLISHING LTD.

157 W. 57th St.
New York, NY 10019
Phone: 212-581-0910
Edward Thomas, pres.

SOUNDTRACK RECORDING STUDIOS

77 N. Washington St.
Boston, MA 02114
Phone: 617-367-0510

SOUTHERN BAPTISTS' RADIO & TELEVISION COMMISSION

International Communications Center
6350 W. Freeway
Fort Worth, TX 76150
Phone: 817-737-4011
Dr. Jimmy R. Allen, pres.
Luke Williams, sr. v.p.
Robert B. Taylor, v.p., production
Ron Dixon, v.p., media services
Lloyd E. Hart, national cable affiliate mgr.
Producer & distributor of religious films & TV film/tape series; cable TV program service.
ACTS Satellite Network Inc. Phone: 817-737-3241

SOUTHLAND VIDEO VISIONS INC.

3255 Cahuenga Blvd.
Suite 200
Hollywood, CA 90068
Phone: 213-851-1190
Fax: 213-851-2475
Jerome Kurtz, pres.
Judie Rodgers, dir., operations
Randal W. Ridges, sr. account exec.
James Hardy & Sean McMahon, sales
Duplication; standards conversions (all sizes & formats); film to tape transfers.

SOUTHWEST FILM LABORATORY INC.

3024 Fort Worth Ave.
Dallas, TX 75211
Phone: 214-331-8347
Jack A. Hopper, pres.
David Spohn, dir., mktg.
Videotape to film transfer service; laboratory facilities & services; music library; recording facilities; film editing; sound recording & mixing services; protective film coatings.

RICK SPALLA VIDEO PRODUCTIONS

1622 N. Gower St.
Hollywood, CA 90028
Phone: 213-469-7307
Rick Spalla, pres., exec. producer
Jeff Spalla, v.p., production supervisor
Michael Anthony Spalla, music dir.

Branch Office:

NEW YORK, NY 10036: 301 W. 45th St.
Phone: 212-765-4646. Anthony J. Spalla, producer & dir.

Full videotape & film production facilities; taping, editing, pre- & post-production.

SPANISH TELEVISION SERVICE

11835 W. Olympic Blvd.
No. 495
Los Angeles, CA 90064

SPANISH TELEVISION SYSTEMS INC.

1625 Palo Alto St.
2nd Floor
Los Angeles, CA 90026
Carlos E. J. Alvarado, pres. & gen. mgr.
Producer of TV film/tape series; exporter of films; importer of TV film series.

SPECIALTY VIDEO MARKETING LTD.

274 Westport Rd.
Wilton, CT 06897
Phone: 203-454-5910
Paul J. Caravatt Jr., pres. & chief exec. officer
Charles F. Rattigan, sr. v.p., productions
John B. Jaxheimer, sr. v.p., operations
Patrick J. Bohem, sr. v.p., international
John N. Carpenter, sr. v.p., advertising
Edward L. Woodyard, dir., corp. communications
Full service TV production & distribution of videotapes.

SPECTRA SYSTEMS INC.

2040 N. Lincoln St.
Burbank, CA 91504
Phone: 818-842-1111
Michael G. Sayovitz, pres.
Tom Nielson, v.p.
Sharon Dennison, production mgr.
Pre-production through post-production special effects/matting facilities.

SPECTRUM MOTION PICTURE LABORATORY

399 Gunderson Dr.
Carol Stream, IL 60188
Phones: 312-665-4242; 800-345-6522
Richard J. Stevens, pres.
John Hancock, v.p.
Richard Schuring, v.p. & lab mgr.
Complete motion picture laboratory.

SPIRITUAL WORLDO NETWORK

150 Hamakua Dr.
Suite 332
Kailua, HI 96734
Phones: 808-239-7190; 808-737-7969
Donald G. Smith, pres.
Dr. Ramu Re, exec. v.p.
Dr. Marti Barham, Wes Brown, & Seido Francavilla, dirs.
Producer of independent spiritual programming for TV & radio.

SPORTLITE FILMS

230 N. Michigan Ave.
Chicago, IL 60601
Phone: 312-236-8955
Alfred D. LeVine, gen. mgr.
Phil Cane, production mgr.
Jack Paige, sales
Rod Steel, coordinator
Distributor of animation, industrial & educational films, newsreels, open-end film commercials (made for TV), foreign language films, kinescope, news, film/tape spot commercials, slides, slide film commercials & stock footage; pro sports videos.

HAL STEIN'S COMPASS PRODUCTIONS

3745 Devon Ave.
Chicago, IL 60659
Phone: 312-267-1008
Hal Stein, pres.
Blanche Stein, v.p.
Producer & consultant, film, tape & live programming for TV.

STERLING PRODUCTIONS LTD.

1087 Elm St.
Suite 403
Manchester, NH 03101
Phone: 603-625-1680
Susan Greene, v.p., sales & mktg.
Jim Murphy, producer & dir.
Full service video production, specializing in corporate and industrial videos, commercials, sporting and special events programming.

MIKE STOKELY ENTERPRISES INC.

4202 Benedict Canyon Dr.
Sherman Oaks, CA 91403
Phone: 213-789-5177
Mike Stokely, pres.
Michael Stokely II, v.p., videocassettes
Producer of film programs on order, TV film/tape series, industrial & educational films, newsreels & theatrical shorts; properties for lease; live shows.

STONE/MANSFIELD

381 Park Ave. S
New York, NY 10016
Phone: 212-725-0555
Richard Stone, pres.
Barbara Stone, v.p.
Peter Mansfield & Lori Sheppard, reps.
TV commercial production.

MARTY STOUFFER PRODUCTIONS LTD.

300 S. Spring St.
Aspen, CO 81611
Phone: 303-925-5536
Marty Stouffer, pres.
Agnes J. Stouffer, v.p.
Karen Chamberlain, assoc. producer
Wildlife & natural history subjects; producer of film programs.

STREETERVILLE

161 E. Grand Ave.
Chicago, IL 60611
Phone: 312-644-1666
James C. Dolan, pres.
Music library; recording facilities; studio facilities for rent; other services.

MARTHA STUART COMMUNICATIONS INC.

147 West 22nd St.
New York, NY 10011
Phone: 212-255-2718
Telex: 508937 STUART
Cable: Listening NY
Barkley Stuart & Sally Stuart
Sarah Sessions, dir., sales & distribution
Independent video production & training relating to human affairs.

STUDIO FILM & TAPE INC.

630 9th Ave.
New York, NY 10036
Phones: 212-977-9330; 800-992-9330
Telex: 494-4951
Carole Dean, pres.
Roy W. Dean, v.p.
Kathy Pennock, mgr.
Alfred Horlitz, used videotape
Bert Longworth, film

Branch Office:

HOLLYWOOD, CA 90038: 6674 Santa Monica Blvd. Phones: 213-466-8101; 800-824-3130. Sherie Finholdt, videotape; Toni Robertson, film; Brett Mecurio, purchasing, used tape

Distributor of new & used videotape; surplus & new film.

SUOBOROUGH PRODUCTIONS

8548 Minuet Place
Panorama City, CA 91402
Phone: 818-895-1194
Richard Sudborough, owner & pres.
Janet Hartnett, owner
Angela Thompson, sales

Program Sources

TV, film & video production; 3/4-inch editing & production facilities; 16mm & 35mm motion picture production.

SULLIVAN PRODUCTIONS INC.

2029 Century Park East
Suite 3230
Los Angeles, CA 90067
Phone: 213-552-6962
Robert H. Precht, pres.

SUNBELT TELEVISION PROGRAMS

101 Little Oak Lane
Altamonte Springs, FL 42714
Phone: 305-774-0537
Nick Scott, pres.
Arlene Kobrin, v.p.
Natalie Ross, secy.
Nikki Brown, treas.
Producer & distributor of news, film/tape spot commercials, film programs on order & stock footage; recording facilities; studio facilities for rent; mobile production units; video projection; electronic videotape editing.

SUNBOW PRODUCTIONS

130 5th Ave.
New York, NY 10011-4306
Phone: 212-337-6100

SUNBURY MUSIC CANADA LTD. (CAPAC), DUNBAR MUSIC CANADA LTD. (PRO)

2245 Markham Rd.
Scarborough, Ont. M1B 2W3
Canada
Phone: 416-299-9000
Telex: 06-526122
Ronald R. C. Solleveld, pres.
Norma Barnett, administrator
Complete music publishing services: Administration of foreign catalogs, exploitation of domestic & foreign copyrights, computerized royalty payment system, background music library service.

SUN TELEVISION

2055 Arizona Ave.
Box 271
Yuma, AZ 85364
Phone: 602-783-3333
Bill Hall, general mgr. & program coordinator
Paul Senita, program coordinator
Local origination, special sporting events, informational programming; produce local video spots.

SURVIVAL ANGLIA LTD.

113 Park Lane
Brook House
London W1Y 4DX
England
Phoebe Cameron, international officer

THE SUSSKIND CO.

1350 Ave. of the Americas
18th Floor
New York, NY 10019
Phone: 212-765-0505
Diana Susskind Laptook, pres.
Producer of motion picture features & TV film/tape series.

HACK SWAIN PRODUCTIONS INC.

1185 Cattlemen Rd.
Sarasota, FL 33582
Phone: 813-371-2360
Tony Swain, pres.
Mike Swain, v.p.
Audio/visual production company.

ALLEN SWIFT INC.

888 7th Ave.
New York, NY 10106
Phone: 212-246-1824
Allen Swift, pres.
Cal A. Stadlen, gen. mgr.

Producer of industrial & educational films; producer & distributor of open-end film commercials (made for TV); animation; music library.

SYONEY BOX ASSOCIATES LTD.

52 Queen Anne St.
London W1M 9LA
England
Phone: 01-935-1186
Betty E. Box & D. G. Truscott, dirs.

SYNDICAST SERVICES INC.

360 Madison Ave.
New York, NY 10017
Phone: 212-557-0055
Fax: 212-557-0028
TWX: 710-581-0036
Leonard Koch, chmn.
Robert I. Silberberg, pres.
Gerry Lepkovich, exec. v.p.
Producer & distributor of television syndicated programming.

D. L. TAFFNER LTD.

31 W. 56th St.
New York, NY 10019
Phone: 212-245-4680
Telex: 620084 DONTAF
Fax: 212-315-1132
Cable: DONTAFFLIM
Donald L. Taffner, pres.
John P. Fitzgerald, v.p.
Rick Levy, pres., sales & mktg.
Joe Ceslik, v.p. & gen. sales mgr.
Martha Strauss, v.p., international sales
Rosemary Berry, dir., creative services
D. L. Taffner/U.K. Ltd., London
D. L. Taffner/Australia Pty. Ltd., Sydney
Comedia Productions, Toronto
Emerald City Productions, Dublin
Producer & distributor of TV programs domestically & internationally; first-run syndication; network development; co-production; international syndication sales.

TANNEBRINGROSE ASSOC. INC.

10300 N. Central Expressway
Bldg. 1, Suite 190
Dallas, TX 75231
Phone: 214-363-3464
Fax: 214-363-3542
Bill Tannebring, pres.
David Brayton, exec. producer
Joni Walker, production mgr.
Cathi Carlton & Jeff Tannebring, producers
Roger King, business mgr.
Regina Wilson, sales rep.
Producer of TV commercials, corporate image & marketing films, sales & industrial training films.

TAPE-FILM INDUSTRIES

619 W. 54th St.
New York, NY 10019
Phone: 212-708-0500
TWX: 710-581-2818
Charles A. Ahto, pres.
Donald J. Wilson, customer service mgr., NY
Bobbie Rose, branch mgr., Los Angeles
Frank Cimmarusti, branch mgr., Chicago
Tom Jones, warehouse mgr., NY & DE

Branch Offices:

CHICAGO, IL 60610: 640 N. LaSalle St.
Phone: 312-951-6700

LOS ANGELES, CA 90038: 941 N. Highland Ave.
Phone: 213-461-3361

Warehouse Facilities:

NEWARK, DE 19713: 361-B Bellevue Rd.

SECAUCUS, NJ 07094: Rte. 3 & Wood Ave.
Phone: 201-867-0442

TV program & commercial post production & distribution; film, tape & slide procurement; reports, shipping, inventory & storage systems; computerized services.

T.A.T. COMMUNICATIONS CO.—See Tandem Productions Inc.

TCS

(Total Communication Systems)
701 Alpha Drive
Pittsburgh, PA 15238
Phones: 412-963-6565; 800-245-6314
TWX: 910-350-8424
Nelson L. Goldberg, pres.
George Wensel, v.p.
Production & transmission services, including mobile units, EFP packages (1-inch, 3/4-inch, Beta), C-Band transportable uplinks, satellite time brokering, full technical & production crews.

TCS SPORTS

701 Alpha Drive
Pittsburgh, PA 15238
Phones: 412-963-6565; 800-245-6314
TWX: 910-350-8424
Nelson L. Goldberg, pres.
Thomas V. Huet, v.p.
Producer, syndicator & rights holder of college sports packages.

PARRY O. TEASDALE

Station Development Consultants
24 High St.
Phoenicia, NY 12464
Phone: 914-688-5140
Parry D. Teasdale, pres.
Business plans & market studies for new television stations.

TECHNISONIC STUDIOS INC.

1201 S. Brentwood Blvd.
St. Louis, MO 63117
Phone: 314-727-1055
Linda D. Schumacher, exec. v.p. & gen. mgr.
Roel van de Winjaard, v.p.
Robert Brose, v.p.
Producer of commercials, industrial & educational films; production & post-production facilities.

TECHNOLOGY SERVICE CORP.

(Commercial Operations Div.)
2950 31st St.
Santa Monica, CA 90405
Phone: 213-450-9755
Raymond Durand, mgr.
Weather radar color TV display systems; remote National Weather Service (NWS); color radar displays & dial-up radar display.

TEL-A-CAST INC.

Box 1607
Aiken, SC 29802
Phone: 803-648-9537
Jim Bennett, pres.
Fred Humes, v.p.
David Murray, v.p.
Jim Mitchell, producer
Randy Davidson, syndication
Producer & distributor of open-end tape commercials (made for TV), TV tape series & spot commercials; music library; recording facilities.

TELECINE FILM STUDIOS INC.

Rte. 2
Box 7A1
Winterset, IA 50273
Byron L. Friend, pres.
Producer of film/tape spot commercials, film programs on order & TV film/tape series; producer & distributor of industrial & educational films & newsreels; animation; news; stock footage; studio facilities for rent; other services.

TELECOM PRODUCTIONS INC.

2300 Peachford Rd.
Suite 3000
Atlanta, GA 30338
Phone: 404-455-4666
TWX: 910-221-1198
Fax: 404-455-3938
Budd O. Libby, pres.
Steven V. Palmer, sales mgr.
Sales promotion company.

TELEFILM CANADA

144 South Beverly Dr.
Suite 400
Beverly Hills, CA 90212
Phone: 213-859-0268
Lorraine B. Good-Samson, Los Angeles
Sam Wendel, Los Angeles

TELEMADED MOTION PICTURES

Box 176
New York, NY 10012
Phone: 212-475-8050
Saul S. Taffet, producer-dir.
Producer of animation, motion picture features & shorts, industrial & educational films, open-end film commercials (made for TV), film/tape spot commercials & film programs on order; editing, special effects, titles & graphic design services.

TELEMEODIA

2025 Royal Lane
Suite 300
Dallas, TX 75248

TELE-MISSIENS INTERNATIONAL INC.

Box 22
Nyack, NY 10960
Phones: 914-268-9222; 914-268-3000
John LaGeorge, pres.
Donald Frick, exec. v.p.
Dr. Gordon S. Anderson, exec. dir.
Gordon S. Anderson Jr., associate dir.
Producer & distributor of celebrity films, TV film/tape series & film programs on order.

TELEMOUNT PICTURES INC.

Box 1106
Santa Monica, CA 90406
Henry B. Donovan, pres.
Producer & distributor of motion picture features, motion picture & video cassette shows.

TELEMUNDO CHANNEL 2

G.P.O. Box W
San Juan, PR 00936

TELEMUNDO GROUP INC.

1740 Ave. of the Americas
17th Floor
New York, NY 10019
Phone: 212-492-5691
Saul P. Steinberg, chmn.
Henry R. Silverman, pres., chief exec. officer
Donald G. Raider, exec. v.p., chief operating officer
Carlos Barba, sr. v.p., programming & promotion
Peter A. Housman II, sr. v.p., treas. & chief financial officer
Leonard P. Foreman, sr. v.p., operations
W. Gary McBride, v.p., mktg. & sales
Producer & distributor of Spanish programming, novellas, movies, news, sports & documentaries.

TELESCENE INC.

3487 West 2100 South
Salt Lake City, UT 84119
Phones: 801-973-3140
George C. Hatch, pres.
Al Seethaler, v.p.
Jeffrey Anderson, gen. mgr.
Denis Hopkinson, sales mgr.
Libby Peterson, sales rep.
Producer of film/tape spot commercials, industrial & promotional film & tape; film & tape programs on order.

TELETRIB

(subsidiary of Television Program Enterprises/Operation Prime Time)
875 Third Ave.
New York, NY 10022
Phone: 212-750-9190
TWX: 710-581-2145
Fax: 212-570-4779
Philbin S. Flanagan, pres. & gen. mgr.
Mary Jane Hastings, v.p.,
Rick Meril & Anne Rodgers, v.p.s, station sales
Clark Morehouse, v.p., advertising sales
Harvey Gamm, v.p., children's advertising sales
TV syndication & distribution.

TELEVENTURES

1925 Century Park E
S-2140
Los Angeles, CA 90067
Phone: 213-785-0111
Telex: 697 4927
Fax: 213-203-0267
Pat Kenney, pres. & chief exec. officer
Bill Kunkel, pres., domestic distribution
Douglas Friedman, dir., advertising & promotion
Television series; movies & theatrical films for television.

TELEVISION BROADCASTING SERVICE INC.

61-20 Grand Central Pkwy.
A-1201
Forest Hills, NY 11375
Phone: 212-699-4445
William R. Riddle, pres. & exec. producer
Estelle Riddle, treas. & accountant
Producer of motion picture features, industrial & educational films, open-end film commercials (made for TV), motion picture shorts, TV film/tape series & spot commercials; film buyer; sales representative.

TELEVISION BUSINESS INC.

1130 S. Michigan Ave.
Suite 1404
Chicago, IL 60605
Phone: 312-427-5579
Walter Schwimmer, pres.
Philip Schwimmer, corporate secy.
Develop & sell TV program ideas.

THE TELEVISION DISTRIBUTION CO. INC.

Box 2607
Southampton, NY 11968
Phone: 516-728-0941
Barbara Hsieh O'Daly, pres.
Lawrence P. O'Daly, national sales mgr.
Producer of film/tape spot commercials & film programs on order; international producer & distributor of TV film/tape series for broadcast & cable; handles made for syndication series.

TELEVISION INTERAMERICANA S.A.

4545 Ponce de Leon Blvd.
Coral Gables, FL 33146
Phone: 305-661-7629
Telex: 518616
Juan M. Palli, pres.
Jose M. Palli, v.p.
Maggie Roche, dir., sales
Producer & distributor of animation; distributor of motion picture features, religious films, foreign language films, film/tape series & news; film buyer; sales representatives; communications consultants.

TELEVISION LATINA INC.

550 Bittmore Way
9th Floor
Coral Gables, FL 33134
Phones: 305-442-3421; 305-442-3418
Telex: 441827 FINSERUI
Fax: 305-447-1389
Benjamin Perez, pres.
Alex Goiticoa, v.p.

Augustin Ramis, dir.
Distributor of Spanish TV film/tape series.

TELEVISION PROGRAM ENTERPRISES/OPERATION PRIME TIME

875 Third Ave.
New York, NY 10022
Phone: 212-759-8787
Al Masini, chmn.
Philbin S. Flanagan, v.p. & gen. mgr.
Mary Jane Hastings, dir., operations
Noreen Donovan, dir., program development
Pattie Barbera, mgr., advertising & promotion
TV production.

TELEVISION SYNDICATIONS

230 W. Alabama
No. 410
Houston, TX 77006
Phone: 713-526-6176
Tom Thuman, pres.
Gordon Eldridge, v.p.
Producer & distributor of vintage musical clips programming; producer of animation, commercials & film/tape spot commercials; distributor of motion picture features for TV & cable.

TELEWIDE SYSTEMS INC.

118 E. 65th St.
New York, NY 10021
Phone: 212-628-8600
Telex: 130412
Bernard L. Schubert, pres.
Distributor of motion picture features & foreign language films.

TELEWORLD INC.

245 W. 55th St.
New York, NY 10019
Phone: 212-489-9310
Telex: 421853 TWORLD
Robert Seidelman, pres.
Distributor of TV series, miniseries, animation & motion picture features.

TELIC INC.

317 W. 89th St.
New York, NY 10024
Phone: 212-595-7078
Elwood Siegel, pres. & exec. dir.
Producer of film programs on order, TV film/tape series, industrial & educational films & theatrical shorts; sales representative; other services.

TEMPO ENTERPRISES INC.

6918 S. Yorktown
Tulsa, OK 74136
Phone: 918-496-3200
Telex: 796322
Fax: 918-481-1430
Edward L. Taylor, chmn. & chief exec. officer
Barry A. Brune, pres.
Selman M. Kremer, exec. v.p., operations, personnel & administration
Thom McKinney, sr. vp.
Edward E. Drake, sr. vp.
Gary Burnell, v.p. & chief financial officer
Sarina A. Klaver, dir., corporate communications
Satellite transmission services; cable TV programming; satellite audio entertainment services; data/text services; television production facility; cable systems.

TEST PATTERNS

222 E. 44th St.
New York, NY 10017
Phone: 212-551-8480
Robert Elliott, v.p.
Sara Fischer & Carol Eilenberg, producers

TEXAS MUSIC NETWORK

500-B E. 6th St.
Austin, TX 78701
Phone: 512-472-2400
George Howard, pres.

Butch Hancock, v.p.
Supplier of music programming.

THAMES TELEVISION INTERNATIONAL

31 W. 56th St.
New York, NY 10019

THINK ENTERTAINMENT

12725 Ventura Blvd.
Suite J
Studio City, CA 91604
Shelley Duvall, chmn. & chief exec. officer
Kenneth Krushel, pres. & chief operating officer
Bridget Terry, v.p., creative affairs
James Mullary, chief financial officer
Producer of specials, documentaries & made for cable movies.

THOMAS-GILLUM PRODUCTIONS & VIDED

4347 S. Hampton Rd.
No. 235
Dallas, TX 75232

TIME LIFE FILMS

(Subsidiary of HBO Inc.)
HBO Bldg.
1100 Ave. of the Americas
New York, NY 10036
Phone: 212-512-1319

TITRA SOUND CORP.

1600 Broadway
New York, NY 10019
Phone: 212-757-6681

TITUS PRODUCTIONS INC.

211 E. 51st St.
New York, NY 10022
Phone: 212-752-6460
Herbert Brodtkin, pres.
Robert Buzz Berger, v.p.
Producer of TV film/tape series & film programs on order.

TM COMMUNICATIONS INC.

1349 Regal Row
Dallas, TX 75247
Phone: 214-634-8511
Pat Shaughnessy, pres.
Buddy Scott, sr. v.p.
Jim Kirk, sr. v.p.
Anne B. Bendalin, secy.-treas.
Custom & syndicated station image packages; sales, production & sound effects libraries.

TOEI ANIMATION CO. LTD.

20695 S. Western Ave.
No. 112
Torrance, CA 90501

TOMLIN FILM PRODUCTIONS INC.

27 Washington Ave.
Sloatsburg, NY 10974
Phone: 914-753-5592
Carl A. Tomlin, pres.
Animation; producer of industrial & educational films, film/tape spot commercials, slides & slide film commercials.

TPC COMMUNICATIONS

Production Plaza
Sewickley, PA 15143
Phone: 412-741-4000
George A. Sperry Jr., pres.
Marjorie E. Sherwood, sales
Daniel P. Wilhelm, sales
Full service video & film facility; satellite & tape distribution services for TV programmers; producer of video spot commercials & industrials; cassette duplication; film-to-tape transfers; laboratory facilities & services; graphics & effects; music library; properties for lease; recording facilities; studio facilities for rent; videotape post-production; satellite transmission.

TRACO ADVERTISING INC.

Box 3286
Tulsa, OK 74101
Phone: 918-495-6381
Walter Haddock Richardson, pres.
Joan Reynolds, buyer
Half-hour weekly TV series, one-hour daily series, half-hour weekly radio program, one-hour weekly cable TV series.

TRAFCD INC.—See United Methodist Communications.

TRANS-AMERICAN VIDEO INC.

1541 N. Vine St.
Hollywood, CA 90028
Phone: 213-466-2141
Murray Schwartz, pres. & chief exec. officer
Mike Eyre, exec. v.p. & gen. mgr.
Tom Jones, v.p., sales
Ralph McDaniel, v.p., engineering
Production & post-production services, including audio sweetening.

TRANSATLANTIC VIDEO

6 rue des Deux-Ponts
Paris 75004
France
Thomas Woods, pres.

Branch Office:

NEW YORK, NY 10022: 226 E. 54th St., Room 305. Phone: 212-316-2230. Keith R. Vyse, dir., U.S. div.

American videotape production services in Europe; NTSC videotape production services; editing services.

TRANSVUE PICTURES CORP.

5131 Colbath Ave.
Sherman Oaks, CA 91423
Phone: 818-990-5600
Herbert B. Schlosberg, pres.
Distributor of motion picture features; exporter & importer of films; TV rights.

TRANS WORLD INTERNATIONAL INC.

11755 Wilshire Blvd.
8th Floor
Los Angeles, CA 90025
Phone: 213-473-0411
Telex: 691474
Cable: SUPERSTARS
Robert Bagley, sr. v.p., U.S. production
Arthur Rosenblum, group v.p.

Branch Offices:

NEW YORK, NY 10021: 22 E. 71st St. Phone: 212-772-8900. Barry Frank, sr. corporate v.p.

CLEVELAND, OH 44114: One Erieview Plaza, Suite 1300. Phone: 216-522-1200

ENGLAND: The Pier House, Strand on the Green, Chiswick, London W4 3NN. Phone: 01-994-1444. Arthur Rosenblum, sr. v.p., production (U.K.)

Producer & distributor of sports programs; TV film/tape series & spot commercials; film programs on order; TV rights.

TRAV

(Television, Radio & Audio-Visuals)
341 Ponce de Leon Ave. NE
Atlanta, GA 30365
Phone: 404-873-1531, ext. 373
Bill Huie, dir.
Producer of TV, radio, film, video & slides; syndicator of programming.

TRIBUNE ENTERTAINMENT CO.

435 N. Michigan Ave.
Chicago, IL 60610
Phone: 312-222-4441
Sheldon Cooper, pres.
Donald L. Hacker, exec. v.p.
William A. Kunkel IV, v.p., mktg. & sales

Program Sources

Joseph Antelo, v.p. & exec. producer
Charles Hinds, v.p., administration
Clark Morehouse, v.p., media sales
Producers, distributors & syndicators of programs for TV.

TRIBUNE FILMS INC.

303 Fifth Ave.
Room 1908
New York, NY 10016
Phone: 212-689-3180
Roma Sfreddo, pres.
Distributor of free-loan travelogs for TV.

TRIOENT PRODUCTIONS

Box 540784
Orlando, FL 32854-0784

TRIGON VIDEO SERVICES—See Videoworks.

TRIO VISUAL EFFECTS

4907 Lankershim Blvd.
North Hollywood, CA 91601
Phone: 818-762-1182
Nancy Evelyn, v.p. & exec. producer
Ron Seawright, sr. producer
Joe Rayner & Peter Kleinow, effects dirs.
Special effects for TV commercials, feature films.

TUESDAY PRODUCTIONS

11021 Via Frontera
San Diego, CA 92127
Phones: 619-451-3333; 800-527-3355 (inside CA); 800-831-3355 (outside CA)
Thomas DiNoto, pres.
Jim Jerould, sales mgr.
Bruce Tucker, exec. producer
Stan Beard, creative dir.
Commercial music production; radio, TV & cable music packages.

TURNER PROGRAM SERVICES

Box 105366
100 International Blvd.
Atlanta, GA 30348-5366
Phone: 404-827-2085
Telex: 6711000 TPSTU W
Panafax: 827-1066
Henry Gillespie, vice chmn.
Sidney Pike, pres.
Robert Schuessler, v.p., domestic television
Distributor of television programming.

TV ART INTERNATIONAL INC.

300 Central Park West
New York, NY 10024
Phone: 212-580-2152
Telex: 238790 NYKUR
Fax: 212-869-4403
Dr. Jorge De Gregorio & Graciela Abelin-Sas, M.D.
Distributes made for TV films and series to Latin America for TV, cable & home video.

TVC VIDEO INC.

225 E. 43rd St.
New York, NY 10017
Phone: 212-599-1616
Tim Timpanaro, exec. v.p. & gen. mgr.
Post-production services including on-line & off-line editing suites, film-to-tape transfers, graphics & cassette duplication.

TV GEMS INC.

Box 10273
Sedona, AZ 86336
Phone: 602-282-7364
Harvey Bacal, pres.

TV HORIZONS

875 Third Ave.
New York, NY 10022

TVONTARIO

Box 200
Station Q
Toronto, Ont. M4T 2T1
Canada

Phone: 416-484-2613
Telex: 06-23547
Andrew Shapiro, dir., mktg.
Patricia Fillmore, mgr., sales & mktg.
Anne Rubenstein, media contact
Judy Davies & Marie-Christine Dufour, sales execs., Canada
Bill Pendergraft, Sue Scott & Nan van der Puy, sales execs., U.S.
Antoinette MacDonald & Carmen Charette, sales execs., international

U.S. Sales Office:

CHAPEL HILL, NC 27515-2837; Box 2837.
Phone: 800-331-9566
Producer of information-based television programming.

TV SPORTS SCENE INC.

5804 Ayrshire Blvd.
Minneapolis, MN 55436
Phone: 612-925-9661
Donald L. Herrick, pres.
Robert C. Bruce, v.p.
Norman Greengard, v.p., sales
R. C. Bruce, v.p., mktg.
Billy Kidd, assoc. producer
Jalene Nordstrom, promotion mgr.
Steven Herrick, promotion mgr.
Producer & distributor of industrial & educational films & TV film/tape series; distributor of motion picture features & shorts, religious films & foreign language films; producer of theatrical shorts; exporter of films; importer of films & TV film series; sales representative; TV rights.

TWENTIETH CENTURY-FOX

Box 900
Beverly Hills, CA 90213
10201 W. Pico Blvd.
Los Angeles, CA 90035
Phone: 213-203-3572
Robert Kreeck, sr. v.p. Phone: 213-203-3745
George Krieger, v.p., pay TV. Phone: 213-203-1723
Producer of original series, feature films, specials & concerts.

TWENTIETH CENTURY-FOX FILM CORP.

Box 900
Beverly Hills, CA 90213
Phone: 213-277-2211
Barry Diller, chmn.
Alan Horn, pres. & chief operating officer
Jonathan Dolgen, sr. exec. v.p.
Larry Gordon, pres., entertainment
Producer & distributor of motion pictures, TV shows, cable programming & videodiscs; telecommunications; worldwide syndication.

TWENTIETH CENTURY-FOX TELEVISION

(Div. of 20th Century-Fox Film Corp.)
Box 900
Beverly Hills, CA 90213
Phone: 213-277-2211
Harris Kattelman, pres.
Edward B. Gradinger, group exec. v.p.
Peter Grad, exec. v.p., production
Michael Lambert, exec. v.p., domestic syndication
William Saunders, sr. v.p., international syndication
David Freedman, sr. v.p., business affairs
Lea Stalmaster, sr. v.p., current programs
Mark Evans, sr. v.p., production management
Michael Klein, sr. v.p., development
Lee Zuckerman, v.p., studio business affairs
Joe Greene, sr. v.p.-gen. sales mgr., NY
Michael DiGennaro & Harry Mulford, v.p.s. national sales, east
Alan Duke, v.p., business affairs
Susan Cartsonis, dir., creative affairs
Bob Braithwaite, dir., production, daytime & syndicated TV

Stanley DeCovnick, dir., business & sales administration, international
Edwin Greenberg, dir., operations, international
Lourdes Chaves, dir., servicing, international
Chuck Panama, asst. dir., publicity
John Garafolo, dir., promotion & advertising, syndication
Peter Baca, dir., domestic booking

Regional Offices:

NEW YORK: Jim Puffer, v.p., northeastern div.; Harry Mulford, v.p., advertising sales

CHICAGO: Denny Juravic, v.p., central div.

DALLAS: Al Shore, v.p., southwestern div.

ATLANTA: Michael Newman, v.p., southeastern div.

LDS ANGELES: Tony Bauer, v.p., western div.

Producer & distributor of motion pictures, TV shows, cable programming & videodiscs; telecommunications; worldwide syndication.

TWENTIETH CENTURY-FOX TV INTERNATIONAL INC.

10201 West Pico Blvd.
Los Angeles, CA 90035
Phone: 213-203-3011
Telex: 4720220 TCFCD
Fax: 213-203-3815
William Saunders, exec. v.p., international syndication
Fred Bierman, v.p., creative services
Ed Greenberg, exec. dir., operations, international
Lou Chaves, dir., print & servicing

Foreign Offices:

AUSTRALIA: 20th Century-Fox TV, Box Q 301, Queen Victoria Bldg., Sydney 2000, NSW.
Peter Broome, v.p.; Paul Herbert, sales mgr.

BRAZIL: Fox Film Do Brazil, TV Div., Rua Dr. Coasta Jr. 230, 05002 Sao Paulo. Elie Wahba, v.p.; Maurice Aghion, sales mgr.

CANADA: Entertainment Programming Services Ltd., 720 King St. West, Suite 600, Toronto, Ont. M5V 2T3 & 175 Montpelier Blvd., Ville St. Laurent, Montreal, Que. H4N 2G5. David Jackson, pres.

FRANCE: 20th Century-Fox France Inc., TV Div., 114 Rue La Boetie, 75008 Paris. Gilles Meunier, v.p.

JAPAN: 20th Century-Fox (Far East) Inc., Fukide Bldg., 1-13, Toranomon 4-Chome, Minato-ku, Tokyo 105. Goro Uzaki, sales rep.

MEXICO: 20th Century-Fox Television Interamericana S.A., Ave. Homero No. 109-401, Col. Polanco, 11560 Mexico D.F. Gustavo Montaudon, sales mgr.

UNITED KINGDOM: 20th Century-Fox TV International, 31 Soho Square, London W1V 6AP, England. Malcolm Vaughan, v.p.; Steve Cornish, sales mgr.

Producer of film programs on order; producer & distributor of TV film/tape series; distributor of motion picture features, documentaries & children's programming; exporter of films.

TWENTY-FIRST CENTURY DISTRIBUTION

185 Franklin St.
3rd Floor
New York, NY 10013
Phone: 212-226-9688
Richard Bach, chmn.
Arnie Geller, pres.
Film distribution company.

ULSTER TELEVISION PLC

Havelock House
Ormeau Rd.
Belfast BT7 1EB
Northern Ireland
Phone: 0232-328122
Telex: 74654
Fax: 0232-246695
Dr. R. B. Henderson, chmn.
J. D. Smyth, managing dir.
Peter Battle, sales, London
Ken Hamilton, mktg., Northern Ireland
Independent television company providing programming for Northern Ireland.

UNIFILM INTERNATIONAL CO.

1741 N. Ivar Ave.
Suite 102
Hollywood, CA 90028
Phone: 213-461-3268
Telex: 215263 UICD UR
Kenneth T. Haker, gen. mgr., sales
Neva Friedenn, gen. mgr., mktg.
Distributes & sells feature films.

UNITED ARTISTS TELEVISION INC.—See MGM/UA Television Productions

UNITED FILM ENTERPRISES INC.

26 W. Park Ave.
Long Beach, NY 11561
Phone: 516-431-2687
Munio Podhorzer, pres.
Nathan Podhorzer, v.p.
Exporter & importer of films; film buyer; sales representative; producers' representative & purchasing agent for foreign distribution companies.

UNITED METHOOIST COMMUNICATIONS

(Div. of Public Media)
Suite 1370
475 Riverside Dr.
New York, NY 10115
Phone: 212-663-8900
Dr. Roger L. Burgess, gen. secy.
Nelson Price, assoc. gen. secy.
Bruno Calliandro, Shirley Whipple-Struchen, producers
Producer & distributor of TV & radio series; spots & films on social issues available. Studio facilities: Nashville, TN.

UNITED NATIONS OPT. OF PUBLIC INFORMATION

(Information Products Div.)
1st Ave. at 42nd St.
New York, NY 10017
Telex: 212-963-4879
Georges Leclere, dir., radio & visual services div. Phone: 212-963-6945
Toussaint Kongo-Doudou, information officer, promotion & acquisition. Phone: 212-963-6940
Marvin Bolotsky, chief, news production section, visual service. Phone: 212-963-7460

UNITED PRESS INTERNATIONAL (UPI)—See News Services

U.S. ARMY DEPARTMENT

Chief of Public Affairs
Broadcast/Pictorial Branch
Washington, DC 20315
Phone: 202-433-2404
Edward Caputo, chief
Audio-Visual Branch:
Maj. Alan E. Coffey, chief
Phone: 202-695-3007
Producer of slides & balops & slide film commercials; producer & distributor of TV film/tape series; distributor of motion picture features.

U.S. CATHOLIC CONFERENCE

Department of Communication
1011 1st Ave.
Suite 1300
New York, NY 10022

Phone: 212-644-1898
 Richard H. Hirsch, secy., communication
 Funder of industrial & educational films, religious films, film/tape spot commercials & film programs on order; recording facilities.

U.S. CHAMBER OF COMMERCE

1615 H St. NW
 Washington, DC 20062
 Phone: 202-463-5690
 Richard L. Leshar, pres.
 Carl Grant, group v.p., communications
 Robert L. Adams, v.p., broadcast
 Ed Shea, dir., mktg. Phone: 202-463-5818
 Frank Allen Philpot, mgr., syndication. Phone: 202-463-5834

Mark Bindrim, mgr., facilities sales. Phone: 202-463-5921
 Andrea M. Kosek, dir., promotion. Phone: 202-463-5858
 Daryl Griffin, mgr., TV operations. Phone: 202-463-5813

Producer & distributor of general audience news & public affairs programming; broadcast facilities & satellite uplink capabilities for lease.

U.S. DEPARTMENT OF AGRICULTURE

(Radio & Television Div.)
 Room 410A
 Washington, DC 20250-1300
 Phone: 202-447-4330
 Producer & distributor of TV film/tape series & news available via satellite.

UNIVERSAL TELEVISION

(A Div. of Universal City Studios Inc., an MCA Co.)
 Universal City Studios
 Universal City, CA 91608
 Phone: 818-777-1000
 Telex: 67-7053
 Kerry McCluggage, pres.
 Producer of TV film/tape series, movies & specials.

UNIVERSITY OF SOUTHERN CALIFORNIA

Film & Video Distribution Center
 School of Cinema-TV
 University Park
 Los Angeles, CA 90089-2212
 George A. Wehbi, dir., film & video distribution center
 Producer & distributor of industrial & educational films & TV film/tape series.

UNIVISION

767 Fifth Ave.
 12th Floor
 New York, NY 10153
 Phone: 212-826-5200
 Telex: 640284
 Irvine Hockaday, chmn.
 William Grimes, pres.
 Charles Koester, exec. v.p. & treas.
 Robert Druten, exec. v.p.
 Charles Egan, v.p.
 George Blank, v.p., finance
 Andrew Goldman, v.p., business affairs
 William Stiles, acting gen. mgr.
 Rosita Peru, v.p.-program dir.
 Importer, distributor & producer of Spanish language programs.

UNUSUAL FILMS

(Div. of Bob Jones University)
 Greenville, SC 29614
 Phone: 803-242-5100, ext. 2741
 Tim Rogers, dir. & sales mgr.
 Producer & distributor of motion picture features & shorts, industrial & educational films, religious films, animation, foreign language films, TV film series & theatrical shorts.

UPA PRODUCTIONS OF AMERICA

1875 Century Park East
 Suite 2140
 Los Angeles, CA 90067

Phone: 213-556-3800
 Telex: 4720509 HBLSLA
 Henry G. Saperstein, pres.
 Dorothy Schechter, v.p.
 Patricia Saperstein, mktg. dir.
 Richard Krown, production mgr.
 Production & distribution of TV programs, animated programs & feature films to cable, syndication, videocassette & foreign markets. Production of industrial films & TV commercials. Character licensing & merchandising.

UP WITH PEOPLE

3103 N. Campbell Ave.
 Tucson, AZ 85719

VALENTINO MUSIC LIBRARY

151 W. 46th St.
 New York, NY 10036
 Phones: 212-869-5210; 800-223-6278
 Thomas J. Valentino Jr., pres.
 Francis T. Valentino, v.p.
 Joanne F. Rosen, v.p., sales
 Production music & sound effects library.

VALUETELEVISION

Hollywood Center Television Studios
 5842 Sunset Blvd.
 Hollywood, CA 90028
 Phone: 213-465-3242
 Barry Stagg, sr. v.p., publicity, promotion & advertising
 E. V. Di Massa, exec. producer
 Stu Cowner, producer
 One-hour consumer talk/home shopping series; entertainment & consumer information; demonstrations & product testing.

VAN BERNARD PRODUCTIONS

37801 Thompson Rd.
 Rancho Mirage, CA 92270
 Phone: 619-328-2550
 Red Skelton, pres.

VAN PRAAG PRODUCTIONS INC.

135 E. 55th St.
 New York, NY 10022
 Phone: 212-838-1176

VEBO PRODUCTION INC.

701-03 W. Willow
 Chicago, IL 60614
 Phone: 312-664-9212
 S. J. Ventura, pres.
 Ronny Born, producer
 Producer of open-end film commercials (made for TV), film/tape spot commercials & film programs on order; recording facilities; studio facilities for rent; other services.

VENARO FILMS LTD.

1009 Highview Rd.
 East Peoria, IL 61611
 Mailing address: Box 1332
 Peoria, IL 61654
 Phone: 309-699-3911
 Gary D. Smith
 Producer & distributor of agricultural, industrial & educational films; film handlers.

★ VIACOM INTERNATIONAL INC.

1211 Ave. of the Americas
 New York, NY 10036
 Phone: 212-575-5175
 Telex: 620-235 VIA
 TWX: 710-581-5520
 Sumner M. Redstone, chmn.
 Frank J. Biondi Jr., pres. & chief exec. officer
 Raymond A. Boyce, sr. v.p., corporate relations
 Neil S. Braun, sr. v.p., corporate development & administration
 John W. Goddard, sr. v.p. & pres., Viacom Cable Television Division
 George S. Smith Jr., sr. v.p. & chief financial officer

Mark M. Weinstein, sr. v.p., gen. counsel & secy.
 Thomas E. Dooley, v.p. & treas.
 Kenneth Meyer, v.p., human resources
 William Roskin, v.p., human resources & administration
 Patricia Ross, v.p., personnel & employee relations
 Howard France, dir., corporate development
 Meredith Lobel, entertainment attorney

Viacom Broadcasting & Entertainment Groups:

Henry S. Schleiff, sr. v.p., Viacom International Inc.; chmn. & chief exec. officer, Viacom Broadcasting & Entertainment Groups
 Francis P. Brady, pres., Viacom Television Group & sr. v.p., Viacom Broadcast Group
 Gus Lucas, exec. v.p., Viacom Entertainment Group & pres., west coast operations
 Peter Newman, sr. v.p., Viacom Enterprises, ancillary rights & special projects
 Robert Tucci, sr. v.p., finance & administration
 Katherine Hogan, v.p., counsel
 George Faber, dir., communications

Viacom Productions (West Coast Office):

Thomas Tannenbaum, pres.
 Roger Kirman, v.p., business affairs
 James Schwab, v.p., finance
 Richard Albarino, v.p., comedy development
 Mike Moder, v.p., production

Viacom Enterprises:

Arthur Kananack, pres.
 Joseph Zaleski, pres., domestic syndication
 Paul Kalvin, sr. v.p., sales
 Michael H. Gerber, sr. v.p.
 Dennis Gillespie, sr. v.p., mktg.
 Anthony Guido, v.p., business affairs
 Elissa Lebeck, v.p., research & mktg. services
 Toby Martin, v.p., programs
 Andrew L. Spitzer, v.p., first run sales
 Eric Veale, v.p., operations
 Lisa Merians, v.p., creative services
 Howard Berk, dir., licensing & merchandising
 Scott H. Kolber, dir., market strategy
 Gerald Pinks, dir., domestic sales services
 Mindy A. Gildin, dir., business affairs
 Gloria Rella, dir., public relations
 Nanci Orgel, dir., station advertising & promotion
 Laurie Scheer, mgr., acquisitions & first-run programming

Viacom World Wide:

Raul Lefcovich, sr. v.p., international
 Adam Singer, sr. v.p., mktg. & new media development

Regional Offices:

ATLANTA, GA 30346: 400 Perimeter Center Terrace, Suite 982. Phone: 404-395-7795.
 Frank Flanagan, v.p., southeast; Sid Beighley, account exec., southeast

CHICAGO, IL 60606: 10 S. Riverside Plaza, Suite 316. Phone: 312-648-5858. Dennis Emerson, v.p., midwest; Douglas Knight, mgr., central west; Joseph Kiselica, account exec., central west

DALLAS: 433 E. Las Colinas Blvd., Suite 1160, Irving, TX 75039. Phone: 214-556-2255. David Campbell, v.p., southwest

LOS ANGELES, CA 91608: 10 Universal City Plaza, Universal City. Phone: 818-505-7500. Telex: 671-1586. Brooks Carroll, v.p., sales, western div.; Al Miller, account exec., western div.

NEW YORK, NY 10036: 1211 Ave. of the Americas. Phone: 212-575-5175. Joseph Disalvo, mgr., northeast; Sean Denemy, mgr., mid-Atlantic domestic sales

International Offices:

AUSTRALIA: Viacom International Pty. Ltd., St. Martins Tower, 16th Floor, 31 Market St. Mailing address: Box 0342, Queen Victoria Bldg., Sydney, NSW. 2000. Phone: 612-29-5391. Cable: TELECAST. Telex: 790-20698. Anthony D. Manton, managing dir.

BRAZIL: Viacom Video Audio Comunicacoes Ltda., Alameda Jau' 1742-11 Andar, Caixa Postal 51521, 01420 Sao Paulo. Phone: 55-11-853-4633. Cable: NEWSHOWS, Sao Paulo. Telex: 391-01121773. Ivan Aragon, gen. mgr.

CANADA: Viacom Enterprises Canada Ltd., 45 Charles St. E., Toronto, Ont. M4Y 1S2. Phone: 416-925-3161. Cable: VIACOMCAN. Telex: 06219596. Alastair Banks, v.p., gen. mgr.

ENGLAND: Viacom International Ltd./Viacom S.A., 40 Conduit St., London W1R 9FB. Phone: 441-434-4483. Cable: VIACOM. Telex: 851-919122. Peter Press, v.p. & managing dir.; David Ellender, deputy managing dir.

JAPAN: Viacom Japan Inc., 4F Mitsuwa Bldg., 7-2 Ginza 6-Chome, Chuo-Ku, Tokyo 104. Phone: 81-3-573-0551. Cable: VIACOMINTL. Telex: 781-24204. Hiro Kuno, pres.

SWITZERLAND: Viacom SA, Chamerstrasse 18, 6300 Zug. Phone: 41-42-21-8122. Cable: VIACOM. Telex: 845-868-750. Manfred Metzger, rep.

UNITED STATES: Viacom Latino Americana Inc., 1211 Ave. of the Americas, New York, NY 10036. Phone: 212-575-5175. Telex: 202-235 VIA. Bruce Boro, v.p. & managing dir., Latin American operations; Noreen Brittenham, assoc. dir., sales administration

Diversified communications & entertainment company which develops, produces & distributes TV programming; provides consulting services in television & other technologies to communications organizations.

VICTORY TELEVISION INC.

One Hollow Lane
 Lake Success, NY 11042
 Phone: 516-365-2010
 James T. Victory, pres.
 Chuck Wolfertz, sales, eastern div.
 John Rohrs, sales, midwestern div.
 Ben Okulski, sales, western div.
 Ray Feinstein, operations dir.
 Distributor of TV film/tape series.

VIDEO-CINEMA FILMS INC.

510 E. 86th St.
 New York, NY 10028
 Phone: 212-734-1632
 Larry Stern, pres. & sales mgr.
 Sandra M. Stern, v.p.
 Distributor of feature motion pictures to TV; own video rights; license film excerpts & stock shots.

VIOEOFASHION

One West 37th St.
 New York, NY 10018
 Phone: 212-869-4666
 Telex: 225707
 Fax: 212-869-8208
 Anne V. Adami, managing editor
 Marlene McGinnis, exec. producer & international mktg.
 Mercedes Idefonso, producer
 Producer & distributor of fashion & lifestyle programming.

VIDEO MANAGEMENT CONSULTANTS

Suite 3019
 108 W. Main St.
 Apopka, FL 32703

Program Sources

Phone: 305-682-5884
John Whitman, pres.
Charles White, v.p.
Nick Scott, v.p., sales
Mobile production units for rent or lease;
electronic videotape editing; video projection,
program & commercial production; tape
duplication.

VIDEO MARKETING SERVICES

Suite 310
8700 Monrovia
Shawnee Mission, KS 66215
Phone: 913-541-8532
Jerry Cullen, producer & director

VIDEO ORDNANCE INC.

117 East 77th St.
New York, NY 10021
Phone: 212-772-9800
Telex: 551 669 VIDEO ORDN
Marlene McGinnis, exec. producer
Producer of programs specializing in defense
news.

VIDEO VIEW

1617 N. El Centro Ave.
Hollywood, CA 90028
Phone: 213-463-4179
Howard M. Little, owner
Kinescope; recording facilities; other
services.

VIDEO WEST

Broadcast House
5 Triad Center
Salt Lake City, UT 84180-5555
Phone: 801-575-7400
Jack Adamson, pres.
Alan Henderson, v.p.
Brent Fullner, gen. mgr.
Melvin Miller, sales mgr.
Marshall Larson, dir., mktg. & program de-
velopment
Location, studio, film & video production,
duplication & post-production facilities; pro-
gram development services.

VIDEOWORKS

24 W. 40th St.
New York, NY 10018
Phone: 212-869-2500
Eliot Tuckerman, pres.
Frank Herold, exec. v.p.
Nori Goldsmith, v.p., finance
Genevieve Volpe, operations mgr.
Producer & originator of video animatic
process, full video animation, live action pro-
duction, commercials, slides, industrials &
music videos; post-production facilities;
editorial services; electronic graphics design;
3-D computer animations.

VIDISTRIB INC.

4209 Troost Ave.
Studio City, CA 91604
Phone: 818-762-2559
John P. Ballinger, pres.
Rita M. Ballinger, v.p. & treas.
Rita Cross, v.p., traffic mgr.
Producer & distributor of industrial & educa-
tional films; distributor of motion picture fea-
tures & TV film/tape series; producer of
film/tape spot commercials; film handlers;
sales representative; other services.

VIKING FILMS INC.

1600 Broadway
New York, NY 10019
Phone: 212-245-8858
Israel M. Berman, pres.
Producer of industrial & educational films &
TV film/tape series.

VISNEWS INTERNATIONAL

630 Fifth Ave.
New York, NY 10111

Phone: 212-698-4500
Telex: 239875 VISC UR
Jack Albert, exec. v.p.
Ed Heifer, v.p., sales

Worldwide video & satellite services for tele-
vision stations, producers, corporations, pub-
lic relations firms, government agencies &
nonprofit organizations; domestic & interna-
tional television production & transmission;
studio & production facilities; global satellite
network.

VISUAL PRODUCTIONS '80 LTD.

101 Niagara St.
Suite 2
Toronto, Ont. M5V 1C3
Canada
Phone: 416-868-1535
Telex: 06218079
Lionel Shenken, pres.
Beverly Shenken, secy.-treas. & mktg. dir.

Branch Office:

LAS VEGAS, NV 89101: Visual Productions
Distribution Inc., 825 Clark Ave.

Producer & distributor of TV programming.

VITT MEDIA INTERNATIONAL INC.

1114 Ave. of the Americas
New York, NY 10036
Phone: 212-921-0500
Telex: 212-921-0222
TWX: 71-581-4294 VMI NYK
Cable: VITTMEDIA
Richard Olsen, vice chmn.
Roy Muro, pres.
Bill Morton, group v.p., international syndi-
cation
Shelley Senzon, v.p., programming/syndi-
cation
Lisa Gelhaus, mgr., syndication, eastern
region
Program syndication; cable-dedicated & com-
mercial programming, international &
domestic.

VORKAPICH/LIPSON INC.

58-60 E. 13th St.
New York, NY 10003
Phone: 212-505-6800
Telex: 220883TAUR
Ed Vorkapich, pres., director & cameraman
Len Lipson, exec. producer
Debbie Dryburgh, asst.
Commercial film production company.

VSI/GLOBAL VIDEO INC.

744 W. Church St.
Orlando, FL 32805
Phone: 407-423-8299
Telex: 681-5503
S. T. Rainoff, pres.

Videotape duplication; standards conversion;
film & filmstrip to video transfer; labeling,
storage, boxing, station bicycling, marketing
& distribution services.

ROGER WADE PRODUCTIONS INC.

15 W. 44th St.
New York, NY 10036
Phone: 212-575-9111
Carolyn Wade, pres.
James M. Logan, v.p.
Producer of industrial films & videotape pro-
grams on order, slides, sales meetings.

WALLACH ENTERPRISES INC.

8821 Beverly Blvd.
Los Angeles, CA 90048
Phone: 213-278-4574
George S. Wallach, pres.
Sports entertainment management.

WALLACH/SEIZER PRODUCTIONS

8821 Beverly Blvd.
Los Angeles, CA 90048

Phone: 213-278-4574
George Wallach, pres.
Bob Seizer, v.p. & secy.
Producer of TV film/tape series.

W & W FILMS INC.

1650 Broadway
New York, NY 10019
Phone: 212-541-9441
Richard Winik, pres.
Barry Winik, v.p., production
Producer of motion picture features, industrial
& educational films, TV film/tape series &
spot commercials, film programs on order;
stock footage; editing services; sports films.

WARD PRODUCTIONS INC.

8200 W. Sunset Blvd.
Hollywood, CA 90046
Phone: 213-654-3050
Jay Ward

THE WAREHOUSE RECORDING STUDIO

320 W. 48th St.
New York, NY 10036
Phone: 212-265-6060
Bill Barton, gen. mgr.
Recording facilities specializing in music with
video.

WARNER BROS. PAY-TV, ANIMATION & NETWORK FILM SALES

75 Rockefeller Plaza
New York, NY 10019
Phone: 212-484-8000
Edward Bleier, pres.
Gary Credle, sr. v.p., production
Stanley Solson, v.p., pay TV sales & admini-
stration
Eric D. Frankel, v.p., mktg.
J. T. Shadoan, dir., financial affairs
Margaret Jelcich, dir., client services, pay TV
& network

Warner Bros. Animation Inc.:

BURBANK, CA 91505: 3601 West Olive Ave.,
Suite 450. Phone: 818-954-3713. Steven
Greene, v.p., exec. producer; Kathleen Help-
pie, v.p., production

Distributor of animation, motion picture fea-
tures, foreign language films & TV film/tape
series; exporter of films; sales representative.
Ken Fournier, v.p., advert., promo. & publicity

WARNER BROS. TELEVISION DISTRIBUTION

4000 Warner Blvd.
Burbank, CA 91522
Phone: 818-954-6000
Telex: 472-0389
TWX: 910-498-2224
Fax: 818-954-6539
Cable: WAR BROS
Charles D. McGregor, pres., worldwide dis-
tribution. Phone: 818-954-6060
Mauro A. Sardi, exec. v.p., worldwide opera-
tions. Phone: 818-954-6074

Domestic Television Distribution:

William S. Hart, v.p., domestic sales mgr.
Phone: 818-954-6097
Paul Simon, v.p., research. Phone:
818-954-6025
Ken Fournier, v.p., advertising, promotion &
publicity. Phone: 818-954-6020
John Chickering, v.p., financial administra-
tion. Phone: 818-954-6040
Dee Eulberg, v.p., product coordination.
Phone: 818-954-6023
Dan McRae, v.p., domestic contracts. Phone:
818-954-6031
Sharon Kneller, dir., publicity & promotion.
Phone: 818-954-6018
Eleanor Liebs, domestic sales administration.
Phone: 818-954-6098

Booking & Services Dept.:

NEW YORK, NY 10036: 630 Ninth Ave.
Phone: 212-484-8000. Erwin Markisch, tech-

nic service dir. (484-8912); Joe Kivlehan,
booking service mgr. (484-8910); Louis B.
Marino, program information mgr.
(484-8963); Bruce Hoffman, asst. technical
service mgr. (484-8914)

Domestic Television Distribution

Sales Offices:
WESTERN: 143 Patricia Way, Box 2749, Grass
Valley, CA 95945. Phone: 916-272-5343. Ed
Donaldson, v.p.

SOUTHERN: Box 999, Covington, LA 70434.
Phone: 504-892-2703. Bill Seiler, v.p.

MIDWESTERN: 3058 Brookwood Circle, Fort
Mitchell, KY 41017. Phone: 606-341-2585.
John Louis, v.p.

NORTH CENTRAL: 4000 Warner Blvd., Bur-
bank, CA 91522. Phone: 818-954-6012. John
Laing, v.p.

EASTERN: 50 Belmont Ave., Apt. 316, Bala
Cynwyd, PA 19004. Phone: 215-664-7307.
Gary Cozen, v.p.

International Television Distribution:

John Whitesell, v.p., international sales ad-
ministration. Phone: 818-954-6078
John Laing, v.p., sales. Phone: 818-954-6012
Jaime Ruiz, dir., international contracts.
Phone: 818-954-6070
Carolyn Hewitt, international administration.
Phone: 818-954-6080
Charlene Pollock, international records &
data. Phone: 818-954-6081

Print Department:

BURBANK: Bud Rowe, foreign TV print ad-
ministrator. Phone: 818-954-3731

International Sales Offices:

EUROPE, MIDDLE EAST & AFRICA: 135/141
Wardour St., London W1V 4AP, England.
Bryan Hambleton, v.p., sales & administra-
tion; Gary Phillips, dir., sales & administra-
tion; Kevin Williams, asst. dir., sales &
administration

FRENCH SPEAKING TERRITORIES: 20 rue
Troyn, 75017 Paris, France. Michel Lecourt,
v.p., TV distribution

AUSTRALIA, NEW ZEALAND & SOUTHEAST
ASIA: 154 Castlereagh St., 5th Floor, Alfred
Moss House, Sydney, NSW 2000. Mailing ad-
dress: Box 2661, G.P.O. Sydney, NSW 2001
Australia. Matt Brown, sales dir.

LATIN AMERICA: Acapulco 37, Mexico 7 D.F.,
Mexico. Jorge Sanchez, v.p., sales

BRAZIL: Warner Bros. (South) Inc., Rua
Senador Dantas, 19-10 Andar, Rio de Janeiro.
Loureberg do Nascimento, Brazil TV su-
pervisor

ARGENTINA: Tucuman 1938, Buenos Aires.
Luis D'Alterio, TV mgr.

JAPAN: Box 762, Tokyo Central, Japan. Ken
Sugizaki, TV sales


Warner Bros. Distributing (Canada) Ltd.:
TORONTO, ONT. M5B 1L7: 70 Carlton St.
Phone: 416-922-5145. Joan McGregor, ad-
ministrative asst.; Max Sheine, booking; Betty
Murray, financial

Network Features, Pay TV & Animation:

75 Rockefeller Plaza
New York, NY 10019
Phone: 212-484-8000
Edward Bleier, pres., Warner Bros. Pay-TV &
Network Feature Film Sales & pres., Warn-
er Bros. Cartoons
Stanley Solson, v.p., pay TV sales & admini-
stration
Eric D. Frankel, v.p., mktg.

Managers Programmers Engineers Financial wizards

...have one thing in common.



It's been around so long most people take it for granted. But all 23,705 of them refer to it over 241,000 times on average each month! Where else can the people you want to sell your products or services get the names and numbers and data that are so important to decision-makers and influencers?

If your advertising program is suffering from a weak budget, maybe you should be in the 'bible of the business' ..the **Television & Cable Factbook**. A single ad in this important industry resource is a 'year-round campaign' that will continue to showcase your message.

Remember, the **Television & Cable**

Factbook is not a 'shelf item'. It's used monthly, weekly, daily, even hourly by mostly upper-level and mid-level managers. It's used *regularly* more than twice as often as Broadcasting's *Yearbook*. And for television and cable needs, there's less waste circulation.

If you want them to *buy*...you'd better *sell* them...in the **Television & Cable Factbook**. Contact Gene Edwards, Advertising Director, for space reservations and rates. Our media kit will tell you even more about us. The time to plan for next year is now!



Television & Cable Factbook

2115 Ward Court, NW • Washington, DC 20037 • 202-872-9200

Program Sources

J. T. Shadoan, dir., financial affairs
Margaret Jelcich, dir., client services, pay TV & network
Charlotte Mulford, mgr., research & administration
Anthony Cochi, mgr., accounting/data systems

Warner Bros. Cartoons Inc.:
BURBANK, CA 91522: 4000 Warner Blvd.
Phone: 818-954-3713. Steven Greene, v.p., exec. producer; Kathleen Helleppie, v.p., production

Distributor of animation, motion-picture features, foreign language films & TV film/tape series; exporter of films; sales representative.

WARNER/LEVINSON CORP.
1995 Broadway
New York, NY 10023
Phone: 212-496-7575
Larry Levinson, pres.
Phyllis Levinson, v.p.
Neil Warner, secy.-treas.
Original music for TV & radio commercials.

WCN PRODUCTIONS
Box 307
Winter Park, FL 32790
Phones: 305-645-4977; 305-628-4799
Mary Lou Boyle, pres. & exec. producer
Joe Hall, producer & production coordinator
Quay Burket, chief financial officer
Production & syndication of TV series & documentaries.

WE'RE COOKING NOW INC.—See WCN Productions

EVAN WEINER PRODUCTIONS
370 Claremont Ave.
Mount Vernon, NY 10552
Phones: 914-667-9070
Evan Weiner, exec. producer
William Daughtry, creative consultant
Brenda Schaffer, assoc. producer
Stu Honig & Gary Chester, consultants
Producer & distributor of cable TV & low power station sports talk shows, sport memorabilia shows, documentaries & news programs.

WEISS GLOBAL ENTERPRISES
2055 Saviers Rd.
Suite 12
Oxnard, CA 93033-3693
Phone: 805-486-4495
Cable: WEISSPICT
Adrian Weiss, pres.
Ethel L. Weiss, v.p.
Laurie Weiss, v.p.
Steven A. Weiss, secy.-treas.
Beverly S. Verman, operations mgr.
Alex Gordon, information services

Representatives:
WEST: Donal Joannes & Assoc. Inc., 11340 W. Olympic Blvd., Suite 375, Los Angeles, CA 90064. Phone: 213-478-2561. Donal Joannes

MIDWEST: 505 N. Lake Shore Dr., Chicago, IL 60611. Phone: 312-645-1144. E. Melvin Pinsel

SOUTHEAST/SOUTHWEST: 3207 W. Friendly Ave., Greensboro, NC 27408. Phone: 919-292-1434. Hank Profenius

FOREIGN TERRITORIES: Turner International, 25 Old Burlington St., London, England W1X 1LB. Phone: 01-434-4341

HOME VIDEO: Carlton Entertainment Corp., 5521 Grosvenor Blvd., Marina Del Ray, CA 90066. Phone: 213-558-4993. Richard S. Ellman

ACCOUNT EXECUTIVE—"MAKE ROOM FOR DADDY": Gray-Schwartz Enterprises Inc. Box 9239, Calabasas, CA 91302. Phone: 818-702-9888. Marv Gray

Producer & distributor of film programs on order; TV film/tape series; motion picture features, documentaries & shorts, religious films.

WESTERN INSTRUCTIONAL TELEVISION INC.
1438 N. Gower St.
Los Angeles, CA 90028
Phone: 213-466-8601
Donna Matson, pres.
Producer & distributor of educational TV programs (lease or purchase); pre-recorded videotapes for in-school use; instructional television lessons in art, sciences, language, social studies & music on videocassettes.

WESTERNWORLD TELEVISION
10490 Santa Monica Blvd.
Los Angeles, CA 90025
Phone: 213-475-5500
Telex: 910-342-6712
Julio Gonzalez-Reyes, chmn.
Gary J. Worth, pres. & chief exec. officer
Ray Bentley, sr. v.p., sales
Eric Taub, v.p., program development
Ian Joseph, v.p., sales
Matthew Oddy, dir., international sales & operations
International distributor of TV programs to network & independent TV broadcasters, cable & pay TV, non-theatrical & ancillary markets; co-produce TV programs.

WEST GLEN COMMUNICATIONS
1430 Broadway
New York, NY 10018
Phone: 212-921-2800
Stan Zeitlin, pres.
Annette Minkalis, v.p., TV distribution
John Summerlin, v.p., producer & dir.
Producer & distributor of public service programs, PSAs, video news releases & free loan film material; distributor of industrial & educational films & theatrical short subjects.

WESTON WOODS STUDIOS INC.
Weston Woods
Weston, CT 06883
Phones: 203-226-3355; 800-243-5020
Telex: 643759
Morton Schindel, pres.
Paul J. Schindel, v.p. & managing dir.
Lynne F. Joffe, mktg. communications
Producer & distributor of children's audio/visual materials & videocassettes; distributor of educational films & motion picture shorts; exporter & importer of films & video programs.

WHITE JANSSSEN INC.
604 Davis St.
Evanston, IL 60201
Phones: 312-328-2221; 800-777-2223
Matthew White, chief exec. officer
Stefaan Janssen, pres.
Produces, acquires & markets programming; film library available as stock-footage source & research facility.

ALTON WHITEHOUSE & ASSOCIATES
7061 Old Kings Rd. S.
Jacksonville, FL 32217
Phones: 904-733-9565; 904-733-9566
Alton Whitehouse, pres.
Distributor of motion picture features, TV film/tape series & theatrical shorts.

WILLIAMS & MEYER CO.
630 S. Wabash Ave.
Chicago, IL 60605
Phone: 312-322-9800

WINOSOR VIDEO
8 West 38th St.
New York, NY 10018
Phone: 212-944-9090
Telex: 650-246-0853
Fax: 212-840-0217
Robert J. Henderson, chief exec. officer
Bertram B. Goodman, pres.
Bob Marmiroli, v.p., mktg. & sales
Videotape production & post-production facility; studio & remote production; editing in all formats; graphics & animation; film-to-tape/tape-to-film transfers; world TV standards conversion; duplication; videodisc consulting & mastering.

WNET/THIRTEEN
(Educational Bcstg. Corp.)
356 W. 58th St.
New York, NY 10019
Phone: 212-560-2000
William F. Baker, pres. & chief exec. officer
George L. Miles Jr., exec. v.p. & chief operating officer
Donald Sussman, sr. v.p., video services
Rudy Bechtel, sr. v.p., mktg. & communications
Hugh Price, sr. v.p., Production Center
Ruth Ann Burns, sr. v.p., Broadcast Center
Public TV producer & broadcaster.

WOLD COMMUNICATIONS
3415 S. Sepulveda Blvd.
Suite 500
Los Angeles, CA 90034
Phone: 213-390-5455
Fax: 213-398-4659
Telex: 4720534 RWC II
TWX: 910-342-6977
Robert Wold, chmn.-emeritus
David Connell, pres.
William M. Hynes, exec. v.p.
Robert E. Wold, sr. v.p., sales & mktg.
Charles F. Conaty, sr. v.p., engineering & operations
Thomas J. Bartunek, sr. v.p., corporate development

Wold Teletape (division of Wold Communications Inc.):
LONG ISLAND CITY, NY 11101: 35-30 38th St.
Phone: 718-392-9560. Angelo G. Ricco, v.p. & gen. mgr., operations

Branch Offices (Sales):
NEW YORK, NY 10022: 875 3rd Ave., 18th Floor. Phone: 212-832-3666. Carolyn Connerat, sales mgr.

ALEXANDRIA, VA 22314-1540: 1033 N. Fairfax St. Phone: 703-836-1707. Diana Calland, sales exec.

Branch Offices (Operations):
LOS ANGELES, CA 90028: 6290 Sunset Blvd.
Phone: 213-390-5455. Charles F. Conaty, sr. v.p., engineering & operations

NEW YORK, NY 10118: 350 Fifth Ave., Suite 8208. Phone: 212-947-4475. Steve Ludwig, v.p., technical, Wold New York Teletape

Satellite and terrestrial transmission facilities and services for domestic & international television; operates fixed transmit/receive satellite earth stations, mobile satellite uplinks & mobile microwave; program production & delivery facilities for TV & videoconferencing (monaural & stereo); videotape duplication & shipping services.

SIO WOLOSHIN INC.
13th Floor
95 Madison Ave.
New York, NY 10016
Phone: 212-684-7222
Sid Woloshin, pres.
Charlotte Armstrong, production asst.
David Manka, asst. engineer

Carla Hall, Mary Anne Allen, sales reps.
Full service production house & recording studio; creation & production of original music & lyrics for various industries.

WORLD EVENTS PRODUCTIONS LTD.
4935 Lindell Blvd.
St. Louis, MO 63108
Phone: 314-454-6475
Telex: 910-761-1093
Fax: 314-454-6428
Edward J. (Ted) Koplar, pres.
Brian Lacey, v.p. & gen. mgr.
Peter Keefe, v.p., production
Production, syndication & marketing of TV programs.

WORLDVISION ENTERPRISES INC.
660 Madison Ave.
New York, NY 10021
Phone: 212-832-3838
Telex: 62401 WOR UW
Fax: 212-980-5970
Cable: WORLVISION
John D. Ryan, pres.-chief exec. officer
Bert Cohen, exec. v.p.-chief operating officer
Larry Gottlieb, exec. v.p., finance & administration
Burt Rosenburgh, exec. v.p. & gen. mgr., Evergreen Programs Inc.
Steve Blank, sr. v.p., finance
Randall Hanson, sr. v.p., domestic sales
Jerry Rettig, sr. v.p., creative services
Ben DeAugusta, sr. v.p., operations
Tom Devlin, v.p.-gen. mgr., Worldvision Home Video Inc.

Bill Baffi, v.p., eastern div. mgr.
Gary G. Montanus, v.p., advertiser sales
Jerry Kaufer, v.p., creative services
Rita L. Scarfone, v.p., advertising & promotion
Dan Willis, v.p., international sales administration
Mitch Black, v.p., operations
Andrea Furman, v.p., office management & personnel
Adam Lloyd, account exec., eastern div.
Karen Davidson, account exec., advertiser sales
Robert J. Day, mgr., eastern div., Worldvision Home Video Inc.
Philip D. Marella Jr., dir., business affairs
Gerald Bixenspan, dir., research & sales development
Andy Samet, dir., promotion
Alan Cohen, dir., publicity
Phil Martzoff, dir., domestic sales administration
Doreen Muldoon, dir., advertising sales administration
Lawrence A. Forsdick, v.p., special projects

International:
Michael Kiwe, v.p., European operations (Rome & Munich base)
William Peck, managing dir., United Kingdom (London base)
Brian Rhys-Jones, managing dir., Australia & Far East (Sydney base)
Bruce Swanson, v.p. & gen. mgr., Canada (Toronto base)
Mex Hartmann, managing dir., Germany (Munich base)
Mary Jane Fourniel, managing dir., France & French-speaking countries (Paris base)
Mie Horasawa, dir., sales, Japan & Korea (Tokyo base)
Raymond Rodrigues, managing dir., Brazil (Rio de Janeiro base)
Harrington Silva, dir., sales, Latin America (Los Angeles base)

U.S. Sales Divisions:
EASTERN: 660 Madison Ave., New York, NY 10021. Phone: 212-832-3838. Bill Baffi, v.p.-div. mgr.; Adam Lloyd, account exec.; Robert J. Day, east div. mgr., Worldvision Home Video Inc.

CENTRAL: 625 N. Michigan Ave., Chicago, IL 60611. Phone: 312-642-2650. Paul Daryl-lik, v.p. & central div. mgr.; Brian O'Sullivan, account exec., central div.; Jim Kauss, account exec., central div., Evergreen Programs Inc.; Ken Williams, central div. mgr., Worldvision Home Video Inc.

SOUTHERN: 400 Perimeter Center Terrace, Suite 150, Atlanta, GA 30346. Phone: 404-394-7444. Jim Thomson, v.p. & southern div. mgr.; Reggie Jester & Karl Middelburg, account execs., southern div.; Bruce Knox, southern div. mgr., Worldvision Home Video Inc.

WESTERN: 9465 Wilshire Blvd., Beverly Hills, CA 90212. Phone: 213-273-7667. Martin Weisman, account exec., western div.; Randy Briggs, account exec., western div., Evergreen Programs Inc.

Worldwide distribution of TV programming to networks, stations, cable, pay TV & home video markets.

WORLD WIDE BINGO

Box 2311
Littleton, CO 80161
Phone: 303-795-3288
James R. Hampton, pres.
Verniece Stuart, exec. v.p.
Richard Ludvigsen, exec. v.p.
Rex Gibson, dir., mktg.
TV & radio bingo promotion & marketing.

WORLD WRESTLING FEDERATION

Box 3857
1055 Summer St.
Stamford CT 06905
Phone: 203-352-8620
Telex: 643283 TITAN STM
Fax: 203-352-8699
Vince K. McMahon, pres. & chief exec. officer
Linda E. McMahon, exec. v.p.
Richard K. Glover, sr. v.p., business affairs
Basil V. DeVito Jr., sr. v.p., mktg. & affiliate relations
James E. Troy, sr. v.p., international & pay-per-view operations
Michael V. Ortman, dir., affiliate relations
John Howard, gen. sales mgr.
Worldwide producer & distributor of wrestling programs.

WPHL-TV

5001 Wynnefield Ave.
Philadelphia, PA 19131
Phone: 215-878-1700
Randall Smith, exec. v.p.
Color TV tape programs & commercials.

THE WRESTLING NETWORK

920 Providence Towers East
Lock Box 14
5001 Spring Valley Rd.
No. 920
Dallas, TX 75244-3910

CARTER WRIGHT ENTERPRISES

6533 Hollywood Blvd.
Hollywood, CA 90028
Phone: 213-469-0944
Carter Wright, pres.
June Wright, v.p., talent coordination
Music production for TV, radio, stage & screen; bookings.

W.R.S. MOTION PICTURE & VIDEO LABS

210 Semple St.
Pittsburgh, PA 15213
Phones: 412-687-3700; 800-345-6977
F. Jack Napor, pres.
Ed Janow, mktg. v.p.
Laboratory facilities & services; music library; editing, processing & recording facilities; videotape-to-film & film-to-tape duplication; Macrovision anti-piracy process.

WTTW CHANNEL 11/ENTERPRISES GROUP

5400 N. St. Louis Ave.
Chicago, IL 60625
Phone: 312-583-5000
Telex: 9102212787
Fax: 312-583-3046
Bill McCarter, pres.
John Rahmann, exec. v.p.
Pat Faust, v.p., Enterprises Group
Program development, production & distribution for broadcast, cable, home video & other electronic media.

WW ENTERTAINMENT

205 E. 42nd St.
4th Floor
New York, NY 10017
Phone: 212-661-3350
Telex: 4973939 WWVENY
George Hankoff, pres.
James R. Waltz, sr. v.p.
Tony Elmaleh, v.p., production
Sylvia Delia, v.p., sales, home video & cable TV
Tom Sedarski, v.p., midwestern sales
Zita Siegel, dir., sales administration
Co-producers & distributors of feature film packages & series.

Y & R PROGRAM SERVICES

285 Madison Ave.
New York, NY 10017
Phone: 212-210-3000
Paul Isacson, exec. v.p.
Frank Zingale, sr. v.p.
Producer & distributor of programming.

YORK ENTERPRISES INC.

Box 482
New Rochelle, NY 10802
Phone: 212-682-3511
Jack Sobel, pres.
Producer & distributor of music specials & TV film/tape series; producer of film programs on order; cable & commercial syndication.

YORKSHIRE TV

The Television Centre
Leeds LS3 1JS
England

Advertising Office:

32 Bedford Row
London WC1R 4HE ENGLAND
Production studio.

ZACHRY ASSOCIATES INC.

709 N. 2nd St.
Box 1739
Arlene, TX 79604
Phone: 915-677-1342
H. C. Zachry, pres.
Producer & distributor of religious films; producer of TV film/tape series & spot commercials; film programs on order; recording facilities; studio facilities for rent; other services.

Z-AXIS CORP.

10800 E. Bethany Dr.
Suite 500
Aurora, CO 80014
Phone: 303-696-9608
Steven H. Cohen, pres.
John Switzer, v.p., operations
Alan Treibitz, v.p., finance
Raymond Hauschel, v.p., sales
Computer generated, 3-D animation; video production & post production; interactive video.

ZENITH PRODUCTIONS LTD.

8 Great Titchfield St.
London WC1R 4HE
England

ZIV INTERNATIONAL—See Lorimar-Telepictures.

News Services

ABC NEWS

7 W. 66th St.
New York, NY 10023
Phone: 212-887-7777
Roone Arledge, group pres., ABC News & Sports
Richard C. Wald, sr. v.p.
Irwin W. Weiner, sr. v.p., finance
Av Westin, v.p., program development
Victor Neufeld, exec. producer, "20/20"
Joanna Bistany, v.p. & asst. to pres.
Bob Roy, sr. broadcast producer, "World News Tonight"
Pamela Hill, v.p. & exec. producer, documentary unit
William Lord, v.p.
Jeff Gralnick, v.p. & exec. producer, political broadcasts
Dorrance Smith, exec. producer, "This Week with David Brinkley" & weekend news
Richard Kaplan, exec. producer, "Nightline"
Producer of TV film/tape series; news.

ABN/FOCAL POINT TV NEWS NETWORK

1199 National Press Bldg.
Washington, DC 20045
Phones: 202-628-6397; 301-320-4615
Robert C. Cody, pres. & exec. editor
Yvonne L. Cody, v.p.
Produces & distributes news, features & newsmagazine programming via satellite, video & audio tape for TV/cable/radio; Washington bureau & localized coverage for TV/radio stations & cable systems; PR services in U.S. & abroad include teleconferencing, news event coverage, conferences; video-audio news releases; targeted satellite newfeeds; newsmagazines & special reports.

AP NEWS PLUS, AP BUSINESS PLUS & AP SPORTS PLUS

1825 K St. NW
Suite 615
Washington, DC 20006-1253
Phones: 202-955-7200; 800-821-4747
Louis D. Boccardi, pres.
James R. Williams, dir., broadcast services
Greg Groce, dir., cable TV services

Branch Office:

NEW YORK, NY 10010: 50 Rockefeller Plaza.
Phone: 212-621-1500

Complete news service for cable systems, full-time, fully-automated news reports (graphics-enhanced) including sports, financial news. Available on subscriber-owned or AP-owned & maintained equipment in page format. Single or multi-channel display. 24-hour service, turnkey installation.

ARMY & AIR FORCE HOMETOWN NEWS CENTER

Kelly AFB, TX 78241-5000
Phone: 512-925-6261
James D. Ammons, div. chief
Larry Gilliam, chief, television
Don Crites, chief, mktg.
Produces & distributes news features about American service members. Products distributed to television stations in service members' hometowns.

ASSOCIATED PRESS

50 Rockefeller Plaza
New York, NY 10020-1666
Phone: 212-621-1500
Telex: 234728
Louis D. Boccardi, pres. & gen. mgr.
D. Byron Yake, asst. to the pres.
James F. Tomlinson, v.p., asst. to pres.
James W. Mangan, v.p., newspaper membership
Walter R. Mears, v.p., exec. editor
Hal Buell, asst. gen. mgr., newphotos
Wick Temple, dir. of human resources

Richard G. Atkins, dir. of communications
Kelly Smith Tunney, asst. gen. dir., corporate communications
Claude E. Erbsen, v.p., AP-Dow Jones
John Reid, dir., broadcast services

Branch Office:

WASHINGTON, DC 20006-1253: 1825 K St. NW. Phone: 202-955-7200.

News gathering cooperative; distributes news, photos & data information to newspapers & broadcasters via satellite receivers & landlines. Subsidiary companies in other information & communications areas.

BROADCAST NEWS LTD.

36 King St. E.
Toronto, Ont. M5C 2L9
Canada
Phone: 416-364-3172
Keith Kincaid, chief exec. officer
John Rea, v.p.
Phil Adler, business mgr.
Wayne Waldroff, gen. news dir.
Offices in Halifax, Montreal, Quebec City, Ottawa, Toronto, Winnipeg, Regina, Edmonton, Vancouver & Victoria

News, information & programming services in English & French via satellite to private broadcasters & cable systems in Canada.

CBS NEWS

524 W. 57th St.
New York, NY 10019
Phone: 212-975-4321
David Burke, pres.
David Buksbaum, v.p. & dir., special events
Joan Richman, v.p., news coverage
Beth Bressan, v.p., legal affairs
Mark Harrington, v.p., news broadcasts
Jim McKenna, v.p., finance & planning
Joseph Oembo, v.p., CBS News Radio
Larry Cooper, v.p., radio
Robert Horner, v.p., news services
Ted Savaglio, dir., news coverage
John F. Smith III, bureau mgr., Washington

★ CONUS COMMUNICATIONS

3415 University Ave.
Minneapolis, MN 55414
Phone: 612-642-4645
TWX: 910-563-3598
Stanley S. Hubbard, pres.
Charles H. Dutcher III, v.p. & gen. mgr.
Anita Kiever, v.p. & dir., news service
Satellite news gathering cooperative of local stations with portable or fixed Ku-band satellite uplinks; space segment, satellite IFB & PL, news coordination, daily story feeds, breaking news, pooled coverage, Washington bureau & live interconnects between member stations; transponders on SBS-3 & K-2.

CONUS-TV DIRECT

1825 K St. NW
Suite 601
Washington, DC 20006-1351
Phone: 202-955-7370
Scott Goodfellow, v.p. & bureau chief
Rebecca Sobel-Bell, deputy bureau chief
Joseph N. Benton, exec. producer
News gathering & satellite transmission services from Washington for local television news programs.

DOW JONES NEWS SERVICES

200 Liberty St.
New York, NY 10281
Phone: 212-416-2420
Robert Neil Williams, national sales dir.

Get the facts about
Television Digest with Consumer Electronics
... at no risk!

**We GUARANTEE
You Will Benefit**

**FROM READING TELEVISION DIGEST
with CONSUMER ELECTRONICS**

**... or We'll Refund Every
Penny of Your Investment!**

There are no "if's, and's or but's" about this offer:

Enter a one-year subscription (52 weeks), and any time that you feel you are not getting your money's worth in facts, figures, timely reports on every segment of your industry, tell us, and **we'll return your investment to the last penny.**

Like you, we're business men, and we wouldn't make this kind of an offer lightly. It's based on the simple fact that **for over 45 years *Television Digest with Consumer Electronics* has been the one best source** for the information people like you need to do your job better, faster, and more confidently.

How successful are we? **More than 84% of our subscribers renewed this year.**

Thousands of executive decision-makers now receive ***Television Digest*** every Monday morning—and have at their fingertips the latest reports, reviews, and analyses of television trends and developments, highlighting cable television, networks, stations, FCC, FTC, Congress. Plus what's news in consumer electronics—videocassette recorders, videodisc players, video games, home computers, color and monochrome TV, business statistics, import/export trends, government regulations, and much, much more.

They know—and you will—that ***Television Digest*** brings them the important news **first.**

Subscribe now, we **guarantee** you'll be satisfied, or it will cost you nothing.

To enter a subscription, or for a free sample copy, write us or call collect: (202) 872-9200.

Warren Publishing, Inc.
2115 Ward Court, N.W.
Washington, D.C. 20037
(202) 872-9200

Business & financial news reporting via newsprinters & CRT display devices throughout each business day.

FINANCIAL NEWS NETWORK

2525 Ocean Park Blvd.
Santa Monica, CA 90405
Phone: 213-450-2412
Dick Stone, sr. v.p., distribution
Mike Wheeler, sr. v.p. & gen. mgr.
Scott Hulst, sr. v.p., ad sales
Tom Lucas, v.p., mktg.
Chris Taylor, v.p., affiliate relations
John Morse, v.p., research
Ed Berenhaus, v.p., creative services

Other Bureaus:

NEW YORK, NY 10022: 645 Madison Ave., 6th Floor. Phone: 212-758-9009

CHICAGO, IL 60601: One Illinois Center, 111 E. Wacker Dr., Suite 1413. Phone: 312-670-0255

Live financial & business news; stock market quotes, commodity news, general business news, interviews. Syndicated half-hour & hour financial wrap-up.

HEARST METROTONE NEWS

235 E. 45th St.
New York, NY 10017
Phone: 212-682-7690
J. F. D'Angelo, pres.
Bruce L. Paisner, exec. v.p.
Charles Shutt, gen. mgr.
Producer & distributor of industrial & educational films, newsreels, TV film/tape series; producer of film/tape spot commercials and film programs on order.

HOLLYWOOD NEWSREEL SYNDICATE INC.

1622 N. Gower St.
Hollywood, CA 90028
Phone: 213-469-7307
Rick Spalla, pres.
Jeff Spalla, v.p.
Film & videotape production facility.

INDEPENDENT EXCHANGE NEWS ASSN. INC.

WPIX Inc.
11 WPIX Plaza
New York, NY 10021
Phone: 212-210-2430
Fred Zehnder (KTVU), board chmn. & v.p.
Mark Monsky (WNYW), pres.
Gerry Ruben (KTLA), secy.
Harold E. Protter (WNOL-TV), treas.
Charles R. Novitz, managing dir.
Roger C. LaMay, managing editor
Marilyn Swist Isaacs, business mgr.
Nightly electronic news service.

INTER-GLOBAL NEWS

630 Park Lane
2nd Floor
Philadelphia, PA 19144-3713

Phone: 215-849-3997
F. D. Pease, gen. mgr.
A. P. Taylor, foreign mgr.
A. E. Pease, office mgr.
J. K. Sperling, assoc.
Producer & distributor of newsreels; exporter of films; importer of TV film series; TV rights.

L.I. TV-NEWS

Box 592552
Orlando, FL 32859
Phone: 305-351-0411
Paul M. Cicarelli, pres. & sales dir.
Joan C. Cicarelli, v.p.
Independent TV news service; feature stories; convention coverage; editorial services; documentaries; film & tape programs on order.

MEDIA LINK

(The Video News Release Network)
708 Third Ave.
New York, NY 10017
Phone: 212-682-8300
TWX: 710-581-0071
Fax: 212-682-2370
Laurence Moskowitz, pres.
J. Graeme McWhirter, v.p.
Edward Lamoureux, dir., sales
Leland Harden, dir., mktg.
Nick Peters, exec. editor
Distributor of satellite video news releases & corporate messages; newswire services.

MORMON NEWS SERVICE

50 East North Temple
Salt Lake City, UT 84150
Phones: 801-531-2238; 801-531-4395
Arnold R. Augustin, TV media relations
Gerry Pond, radio media relations
Branch offices in New York, Toronto, Sydney, Sao Paulo, Frankfurt & Paris

MOVIETONE NEWS INC.

(A subsidiary of Twentieth Century-Fox Film Corp.)
460 W. 54th St.
New York, NY 10019
Phone: 212-408-8450
Burton Stone, Rick O'Hare, Harold Potter, Richard Plagge, Merte Joffe
Stock footage; newsreel film library.

NATIONAL BROADCASTING CO.

30 Rockefeller Plaza
New York, NY 10112
Phone: 212-664-4444
Michael Gartner, pres., NBC News Div.
Timothy J. Russert, v.p., programs & asst. to the pres.
Thomas Ross, sr. v.p., NBC News
Joseph Angotti, v.p., election coverage
Natalie P. Hunter, v.p., finance & administration
Jeremy Lamprecht, v.p., news coverage
Vera Mayer, v.p., information services

Robert McFarland, v.p., Washington
Jo Moring, v.p., affiliate news services
Ed Planer, v.p., Europe
Tom Wolzien, v.p., editorial services, operations & technical support

THE NEWSFEED NETWORK

888 Seventh Ave.
New York, NY 10106
Phone: 212-307-3218

Operations:

The Newsfeed Network
Group W
5th & Market
Philadelphia, PA 19106
Phones: 215-238-4839; 800-922-6397

Washington News Bureau:

DC Live
1111 18th St. NW
Washington, DC 20036
Phones: 202-331-9240; 202-293-6353
Richard Sabreen, v.p. & gen. mgr.
Terry O'Reilly, news dir.
Louisa Hart, Washington bureau chief
Charles Towne, operations mgr.

Satellite news network with Washington coverage, sports game highlights, request coverage, features, series & color weather satellite pictures.

NEWSFILM INC.

211 E. 51st St.
New York, NY 10022
Phone: 212-688-1130
Konstantin Kalsar, pres.
Producer of industrial & educational films, newsreels, TV film/tape series & news.

REUTERS LTD.

1700 Broadway
New York, NY 10019
Phone: 212-603-3576
James L. Outman, mgr., media services

Branch Office:

TORONTO, ONT. M5L 1J1: Box 403, Commerce Court Postal Station. Phone: 416-869-3600. Bill O'Shea, mgr.

Producer & distributor of news.

SPIRITUAL WORLD NETWORK NEWS

150 Hamakua Or.
Suite 332
Kailua, HI 10019
Phone: 808-239-7190; 808-737-7969

Producer of independent spiritual newscasts for TV & radio.

SPR NEWS SOURCE

5165 Shady Island Rd.
Mound, MN 55364

UNITED PRESS INTERNATIONAL

1400 Eye St. NW
Washington, DC 20005
Phone: 202-898-8000
Telex: 202-682-1542
Paul Steinle, pres.
National & international news wire service; spot news pictures & feature pictures in facsimile, color prints & color slides; audio tape for radio & Spanish language services.

UPITN—See Worldwide Television News

WALL STREET JOURNAL TV

200 Liberty St.
New York, NY 10281

WEST GLEN COMMUNICATIONS

1430 Broadway
New York, NY 10018
Phone: 212-921-0966
Stan Zeitlin, pres.
Vincent Capuzzi, exec. v.p.
Annette Minkalis, v.p., TV distribution
John Summerlin, v.p., producer & dir.
Producer & distributor of industrial & educational films, newsreels, corporate sponsored films, video news releases & free loan public service films.

WORLDWIDE TELEVISION NEWS CORP.

1995 Broadway
New York, NY 10023
Phones: 212-362-4440; 212-362-4448
Fax: 212-496-1269/5723
Telex: 237853
Kenneth A. Coyte, pres.
Keith Reynolds, sr. v.p.
Robert E. Burke, v.p., news
Gerry O'Reilly, v.p., corporate sales
Vince O'Reilly, mgr., film library
Lorraine Grabham, mgr., mktg.

Branch Office:

ENGLAND: 31-36 Foley St., London W1P 7LB. Phone: 01-323-3255. Telex: 23915.

Independent video news agency supplying international news to U.S. broadcasters, affiliates, cable operators & other world broadcasters. Jointly owned by Independent Television News (ITN) in the United Kingdom, ABC & Nine Network of Australia.

Management and Technical Consulting Services

Including companies involved in marketing, market surveys, promotion, public relations, engineering, research, management consulting for Television Stations, Radio Stations, Cable Systems and other communications properties.

AOERLY INDUSTRIES INC.

1405 Chews Landing Rd.
Laurel Springs, NJ 08021
Phone: 609-227-8296
Herbert A. Aderley, pres.
Aerial & underground construction services,
drip installations & pre- & post-wiring MDUs.

AEC CO.

Box 20147
Houston, TX 77225
Phone: 713-666-8797
Arthur Krueger

AGB/INFORMATION & ANALYSIS INC.

81 N. Broadway
Hicksville, NY 11801
Phone: 516-822-7878
Fax: 516-822-7959
Harvey Morrow, v.p. & gen. mgr.
Jamie Drantch, project dir.
Marketing & media research for broadcast-
ing, cable & new electronic media. Program
concept & pilot testing, economic feasibility
studies, news research, programming, mar-
keting & ad sales research, segmentation
analyses, videotext research. Survey design,
analysis & implementation; questionnaire de-
velopment, sample design, focus groups, tel-
ephone interviewing.

A-J CONTRACTING CO. INC.

470 Park Ave. S.
New York, NY 10016
Phone: 212-889-9100
Construction managers, consultants & con-
tractors.

AKER ASSOCIATES INC.

Suite 700
1350 New York Ave. NW
Washington, DC 20005
Phone: 202-628-4040
Colburn Aker, pres.
Scott Richardson, v.p.
Julian Stein, sr. consultant
Communications consultant specializing in
marketing, media relations & public affairs.

ALEXANDER & ASSOCIATES

550 North Reo St.
Suite 300
Tampa, FL 33609
Phones: 813-875-8600; 813-873-5101
Fax: 813-873-5194
Thomas N. Alexander, pres.
Regulatory affairs & business analysis con-
sultation for cable TV industry including: Stra-
tegic planning; franchising & refranchising;
franchise transfers, renegotiations & fee
reductions; regulatory system profiles;
governmental & community relations; system
appraisals; financial projections and market-
ing; personal consultations.

ALFORD ENGINEERING INC.

32 Sixth Rd.
Woburn, MA 01801
Phone: 617-729-8050
TWX: 710-348-1063
Fax: 617-933-9512

Andrew Alford, pres.
Evaluation of TV & other RF signals reflected
from buildings, towers & other structures.

FRANK ALLEN ASSOCIATES

Box 28727
San Diego, CA 92128
Phone: 619-451-2586
Frank L. Allen
C. Edward Harmon
Terri E. Allen
Ronald M. Sutherland
Cable television brokerage, consulting,
financing, appraisals & management
services.

AMERICAN TRANSCOMMUNICATIONS INC.

80 Field Point Rd.
Greenwich, CT 06830
Phone: 203-661-7390
Howard R. Hawkins, chmn. & chief exec.
officer
Robert E. Button, pres.
Hubert J. Schlafly, dir.
Richard Campbell, v.p.
Consultants in satellite, microwave, cable, tel-
ephone networks, systems & equipment.

AMSAT COMMUNICATIONS INC.

78 Halloween Blvd.
Stamford, CT 06902
Phone: 203-323-7800
Rick Perrone, pres.
Ken Makowski, v.p., mktg.
Mark Hopkins, chief engineer
Cable TV service specializing in system au-
dits, trapping, sales, marketing, installations,
rewire multiple dwellings, underground con-
struction, engineering evaluations, proof of
performance, splicing, aerial construction &
system rebuilds, earth stations, headends &
fiber optics.

ANTONELLI MEDIA TRAINING CENTER

20 W. 20th St.
New York, NY 10011
Phone: 212-206-8063

ASSOCIATED UTILITY SERVICES INC.

Box 650
Moorestown, NJ 08057
Phone: 609-234-9200
Joseph F. Brennan, pres.
Frank J. Hanley & Stuart G. McDaniel, sr. v.p.s
Financial consulting to cable TV industry,
specializing in preparation of rate filings; ex-
pert witness & testimony for presentations to
regulatory agencies.

ATLANTIC COMMUNICATIONS

Box 3700
Winter Springs, FL 32708
Phone: 305-365-4321

ATLANTIC RESEARCH CORP.

5390 Cherokee Ave.
Alexandria, VA 22312
Phone: 703-642-4000
Telex: 248893
TWX: 710-832-9828
W. H. Borten, pres. & chief exec. officer
W. G. Hamm, exec. v.p. & chief operating
officer
Theda A. Parrish, corp. communications mgr.

William F. Pohts, Oscar Reed Jr., Arlie G. Tum-
er, consultants
A. Beamon Sparks, James R. Landoll &
Howard Turnage, principal engineers
Frank Townsend, Alan W. McCormick, en-
gineers
Thomas Baldwin, chief of telecommunica-
tions group, advanced technology dept.
Electronic & communications engineering,
testing & consulting services; RF shielding.

AUOIENCE RESEARCH & DEVELOPMENT

8700 Stammers Freeway N
Suite 415
Dallas, TX 75247
Phone: 214-630-5097
Edward Bewley, chief exec. officer
William W. Taylor & Willis Duff, senior
partners
John Sheehan, v.p., client development
Research & consultation in local television
programming, specializing in news. Program
development, personnel search, performance
coaching, promotion, strategic planning,
market and sales research for broadcast tel-
evision, cable TV & radio.

THE AUSTIN CO.

3650 Mayfield Rd.
Cleveland, OH 44121
Phone: 216-382-6600
Thomas J. Judge, pres. & gen. mgr.
Thomas B. Sweeney, v.p.
Designers, engineers & builders of TV fa-
cilities.

AWM COMMUNICATIONS CONSULTANTS INC.

Box 531185
1168 N.E. 101st St.
Miami Shores, FL 33153
Phone: 305-891-5070
Arno W. Mueller, pres.

F. J. BAER INDUSTRIES INC.

5851 Calvin Ave.
Tarzana, CA 91356
Phone: 818-881-1815
Jim Baer

ELIZABETH BAIN ASSOCIATES

Box 106
Cos Cob, CT 06807
Phone: 203-661-8544
Elizabeth Bain, pres.
Margaret J. Ware, v.p.
Management/marketing consultant working
with TV stations, cable systems, producers,
distributors, investment companies in pro-
gram evaluation, creative research, financial
projections & product acquisition.

BAKER SCOTT & CO. EXECUTIVE SEARCH

Cable Division
1259 Rte. 46
Parsippany, NJ 07054
Phone: 201-263-3355
David Allen & Judy Bouer, principals
Executive search.

BCI INC.

1749 Old Meadow Rd.
Suite 210
McLean, VA 22102

Phone: 703-442-0515
Pierre A. Dupont, pres.
Ronald F. Graves, v.p.
T. M. West, dir. of mktg.
General consulting on telecommunications.

MICHAEL S. BERKOWITZ & ASSOCIATES

223 Duncan Way
Oakland, CA 94611
Phone: 415-652-2862
1345 Maryland Ave. N.
Golden Valley, MN 55427
Phone: 612-544-5743
Michael S. Berkowitz, pres.
Strategic planning/corporate development;
economic, financial, technical & marketing
research, consulting & management ser-
vices; specializing in cable TV, ETV & other
broadband communication systems.

BERNARD ASSOCIATES

237 E. 39th St.
New York, NY 10016
Phone: 212-686-7445
Bernard Eichwald, sr. partner
Gerard C. Sharpe, partner
Design, construction, management, opera-
tion & maintenance of electronic systems.

BFM ASSOCIATES

(Div. of BFM Properties Inc.)
10 E. Main St.
Hyannis, MA 02601
Phone: 617-771-8254
Joseph J. Madden, pres.
Management consultants specializing in ra-
dio station acquisitions, operations, ap-
praisals, evaluations & cable system
acquisitions.

BILL-DAVID ASSOCIATES INC.

2508 Fairmount St.
Colorado Springs, CO 80909
Phone: 303-636-1584
William H. Martin, pres.
Hugh Martin, v.p.
Radio & TV station appraisals, brokerage &
management consulting.

BMC COMMUNICATIONS

Box 7528
Incline Village, NV 89450
Phone: 702-831-4646
William L. McGee, pres.
Sales support & training services for radio,
TV & cable systems local advertising sales;
retail sales training/development &
sales/mktg. programs, films/tapes. Recruit-
ment, training & placement of local media
sales personnel. Consulting services & pub-
lications on new electronic media: Pay TV;
LPTV; DBS; cellular radio; videotex; home
video cassettes, discs, games & personal
computers.

BOOZ, ALLEN & HAMILTON INC.

NEW YORK, NY 10178: 101 Park Ave. Phone:
212-697-1900 Telex: 620196. R. Michael
McCullough, chmn.; George W. Baker, v.p.,
corporate communications

ATLANTA, GA 30303: 229 Peachtree St. NE.
Phone: 404-659-3600

BETHESDA, MD 20814: 4330 East West Hwy.
Phone: 301-951-2200

CHICAGO, IL 60602: 3 First National Plaza.
Phone: 312-346-1900

CLEVELAND, OH 44115: 1100 Chester Ave.
Phone: 216-696-1900

DALLAS, TX 75201: 2121 San Jacinto, Suite 3100.
Phone: 214-922-0454

SAN FRANCISCO, CA 94111: 555 Montgomery St., Suite 1700.
Phone: 415-391-1900

International consultants to private & government sectors specializing in strategic, organizational, technological, public management, productivity management & defense technology.

BOWERS DESIGN ASSOCIATES

746 Alexander Rd.
CN 5277
Princeton, NJ 08540
Phone: 609-452-7000
Raymond A. Bowers, pres.
John F. Connolly, sr. v.p., mktg.
Fred L. John, v.p.

John D. Sisti, v.p., sales
Full architectural service, land use planning, landscape architecture & engineering coordination.

THE HERBERT BOYER CO.

14 E. 77th St.
New York, NY 10021
Phone: 212-744-7558
Herbert Boyer, pres.
James H. Hollyer & William F. Parsons, v.p.s
Ron Simon, sr. associate
Consulting service to operators & manufacturers of cable TV equipment. Equipment evaluation & market requirements. Acquisition & new venture studies. Executive searches & theft of service analysis.

ROBERT W. BRECKNER

1014 N. Bundy Dr.
Los Angeles, CA 90049
Phone: 213-472-2132
Robert W. Breckner
TV, radio & cable management consultant & broker.

BRIGHTSTAR COMMUNICATIONS LTD.

Rockefeller Center
630 Fifth Ave.
New York, NY 10111
Phone: 212-582-8578
Telex: 642494 WU BRTSTR NY
William J. Page, v.p., North America
Domestic and international satellite services; contract supplier for BBC, JISO, the European Broadcasting Union & others.

BROADCAST-CABLE ASSOCIATES INC.

12 Lakeview Dr.
Lynnfield, MA 01940
Phone: 617-595-7900
Paul McCarthy, gen. managing partner
Represents new & existing TV stations in negotiations with cable systems for carriage, preferred channel positioning & non-duplication and syndicated exclusivity protection. Prepares significant viewership studies to erase copyright liabilities for both television stations and cable systems.

BROADCAST DATA SERVICES

(Div. of Moffet, Larson & Johnson Inc.)
2 Skyline Place
5203 Leesburg Pike
Suite 800
Falls Church, VA 22041

Phone: 703-824-5666
Allocation studies, terrain profiles, population counts, market & frequency watch service, TV & LPTV databases.

BROADCAST ENGINEERING INC.

46 Marian Rd.
Fairfield, CT 06430
Phone: 203-371-6462
Gregory L. Morton, pres.
Radio & TV engineering consulting & maintenance services.

★ BROADCAST INVESTMENT ANALYSTS INC.

Box 17307
Washington, DC 20041
Phone: 703-478-5880
Thomas J. Buono, pres.
Jonathan Intrater, v.p., tax appraisals
David Cole, v.p., tax appraisals
Greg Welsh, v.p., corporate information
Frank Higney, manager, valuations
William Redpath, manager, tax appraisals
Bank presentations, valuation studies, asset appraisals, feasibility studies, acquisition consulting & industry publications

BROADCAST PERSONNEL INC.

400 Broad St.
Milford, PA 18337
Phone: 717-296-5044
Sherlee Barish

BROAD STREET VENTURES

Box 151
Riverside, CT 06878
Phone: 203-637-4605
Richard L. Geismar, pres.
Fred E. Walker, exec. v.p.
Financial & management consulting for broadcast industries.

STUART N. BROTMAN

49 Cedar St.
Lexington, MA 02173
Phone: 617-862-8892
Stuart N. Brotman, pres.
Strategic corporate, financial, market & regulatory planning for senior management of communications, information & entertainment clients in the U.S. & abroad.

BROWNE, BORTZ & CODDINGTON INC.

155 S. Madison St.
Suite 230
Denver, CO 80209
Phone: 303-321-2547
Paul I. Bortz, chief exec. officer
Economic analysis, market research, station and cable system valuation, strategic planning for media, sports & entertainment industry.

BUSINESS SYSTEMS

One Marcus Dr.
Greenville, SC 29615
Phone: 803-297-9290
Telex: 803-297-9213
Bill Cox, pres.
Russ Bosko, v.p.
Paul Griffin, dir. of sales
In-house billing and management system on digital computer equipment with addressable interface.

CABLE COMMUNICATIONS CONSULTANTS INC.

103 Park Washington Court
Falls Church, VA 22046
Phone: 703-533-1545
Fax: 703-533-1165
Martin R. Smith, pres.
Gerard J. Looby & Joel Goldblatt, v.p.s

ComCapital Group

TV/Radio/Cable
PRIVATE PLACEMENTS OF CAPITAL
Equity • Subordinated Debt • Senior Bank Loans

CONSULTING AND ADVISORY SERVICES
M&A • Business Plans • Appraisals

PAUL C. RAEDER ANTHONY M. HOFFMAN DAVID E. SCHUTZ
19 W 44th Street, New York, New York 10036 (212) 302-8720

Neil A. Manheimer, David R. Jones, Maura P. O'Clisnam
Cable TV appraisals, fair market valuations, feasibility studies, tax appraisals, trouble shooting, refranchising, system management, special studies, litigation support & expert witness testimony.

CABLEDATA

Sacramento, CA 95873-1070
Phone: 916-636-5800
Fax: 916-636-5560
Gerald S. Knapp, pres.
Maggie Wilderott, v.p., sales, mktg. & national support
Nancy Frank, dir., mktg.
Complete on-line system for cable subscriber management & billing including addressability and pay-per-view.

CABLE ENGINEERING INC.

1269 N. 10th Ave.
Hanford, CA 93230
Phone: 209-582-5353
Steven L. Roberts, pres.
Ed E. Cooper, v.p.
Cable TV & communications systems design, drafting, strand mapping, as-built mapping, field audits; as-built, rebuild & make-ready engineering; technical consulting & engineering services.

THE CABLE GUIDE—See TVSM INC.

CABLE MANAGEMENT SERVICES

Box 9120
Schenectady, NY 12309-0120
Phone: 518-786-1488
Frank C. Baxter Jr., Paul F. Schonewolf, Wayne L. Sherman & George M. Williams, principals
Engineering, marketing, operations & financial consulting for CATV operators, lenders & equity investors, including systems management, business planning, auditing of operations, loan performance reviews & other management services.

CABLE MARKETING SERVICES INC.

2105 Edgewood
Box 13676
Arlington, TX 76013
Phone: 817-429-2737
Janie Cull, chmn.
Robert E. Cull, pres.
Specialists in converter changeouts with door sales, sales campaign training & management, telemarketing, marketing management, plans & field implementation, cable stores, employe training, start-up for in-house departments.

CABLEMASTERS CORP.

Box 219
Lake City, PA 16423
Phone: 814-774-2616
Bernie Czarnecki, pres.
Tom Dow, v.p.
Garry Morris, construction manager
Aerial & underground construction, strand mapping, system design, make ready engineering & applications, residential & MDU installations, proof of performance & turnkey services.

CABLEMEDIA ADVERTISING INC.

80 Werimus Lane
Woodcliff Lake, NJ 07675

Phone: 201-391-3058
Mary Lou Wallace, pres.
Chris Wallace, v.p.
Craig Rankin, sales mgr.
Joseph Rees
Cable advertising representative & sales consultants in New York & Philadelphia markets.

CABLE MEDIA ASSOCIATES

405 Reo St.
Suite 260
Tampa, FL 33609
Phone: 813-875-6183
William M. Roberts III, v.p.
Cable television management, brokerage & financing.

CABLE-SCOPE MANAGEMENT CORP.

Box 15626
Delmont, PA 15626
Phone: 412-668-2194

CABLE SEARCH ASSOCIATES

Box 2347
Naperville, IL 60565
Phone: 312-369-2620
Telex: 720-462
Wick Kirby, pres.
Executive search & placement, specializing in operations, engineering, marketing & construction.

CABLE SYSTEM SURVEY CO.

17 Peddler's Row
Newark, DE 19702
Phone: 302-368-2436
518 North Main St.
Tekonsha, MI 49092
Phone: 517-767-4185
Thomas N. Tetreault, pres.
Provides system strand-mapping, as-built surveys, base mapping, system design, make-ready surveys & related technical services for construction, rebuild & upgrade of CATV plants.

CABLESYSTEMS ENGINEERING

855 York Mills Rd.
Don Mills, Ont. M3B 1Z1
Canada
Phone: 416-446-1233

CABLE TECHNOLOGIES INTERNATIONAL INC.

Suite 107
1051 County Line Rd.
Huntingdon Valley, PA 19006
Phone: 215-953-0100
Paul (Pete) E. Morse Jr., pres.
Diane Bachman, mktg. exec.
Consulting & marketing services for cable operators & equipment vendors.

CABLETEK

Box 11908
Lexington, KY 40578
Phone: 606-259-1366
Warren Crane, pres.
Norman L. Johnson, v.p., sales
On-line & remote batch computer services for cable television industry.

HERBERT B. CAHAN

6350 Red Cedar Place
Suite 401
Baltimore, MD 21209
Phone: 301-764-0401

Management & Technical Services

Communications, public & community relations & station management consultant.

CALIFORNIA CABLE LETTER

121 Easterly Ave.
Box 7600
Santa Cruz, CA 95061-7600
Phone: 408-426-5981

Thomas J. Karwin, pres.
Janette I. Karwin, v.p.

Publishes California CableLetter, a monthly newsletter on public policy issues in cable communications; consulting services in cable communications program development; local communications planning; specializing in work with cities, counties, schools & colleges.

CAREER MARKETING ASSOCIATES

7100 E. Belleview
Suite 309
Englewood, CO 80111
Phone: 303-779-8890

WILLIAM B. CARR & ASSOCIATES INC.

1805 Hardgrove Lane
Burleson, TX 76028
Phone: 817-295-1181
William B. Carr, pres.
B. Baker, D. Hardin
Consulting engineers for TV, radio, CATV, MDS, cellular & land mobile services, FCC; FCC applications; field work; system design, planning & specification; hearings.

CATV AMIC CO.

Box 1038
1360 Old Farmington Rd.
Lewisburg, TN 37091
Phone: 615-359-4051
John H. Gillespie, pres.
Jack Gillespie, v.p.
David Sanders, v.p.
Greg McGee, v.p., mktg.

Branch Office:

BIRMINGHAM, AL 35209: 2718 20th St. S., Suite 104

Auditing, marketing, installations, construction.

CATV DESIGN ASSOCIATES INC.

3100 S. Lamar
Suite 101
Austin, TX 78704
Phone: 512-444-2461
Steve Williams, pres.
Doug Burns, v.p.
Ruth Brewer, office mgr.
Computer-aided two-way system design for new builds, rebuilds, TVRO, SMATV & data links; strand mapping; as-built survey mapping; on site system evaluations; consulting.

CATV/GROUP I

Box 8221
Canton, OH 44711
Phone: 216-454-4806
Earl Miller, eastern div.
John Calabrese, western div.
Phone: 619-445-0577
Door-to-door cable, MDS, STV & DBS subscriber sales.

CATV SUBSCRIBER SERVICES INC.

808 Summit Ave.
Greensboro, NC 27405-7834
Phones: 919-273-5553; 800-334-0860
Raymond L. Gallitelli, pres.
Turnkey marketing, advertising, door-to-door sales, scheduling, installation; mapping & engineering; construction; house drop audits; various support services.

CAV COMMUNICATIONS CORP.

20 E. 53rd St. Penthouse
New York, NY 10022
Phone: 212-319-3440

Jay Campbell, pres.
Specializes in advertising, production & programming services for the cable TV & home videocassette industries. Concentrates on translating print to electronic media. Development & placement of original programming for basic cable networks.

CB COMMUNICATION INC.

120 E. 56th St.
Suite 340
New York, NY 10022
Phone: 212-758-7880
Suzan K. Couch, pres.
Gail Trell Barker, secy-treas.
Marketing & sales services for entertainment & service industries.

CLS2

(Subsidiary of Claire Stern Assoc. Inc.)
16th Floor
370 Fifth Ave.
New York, NY 10016-6517
Phone: 212-725-5632
Claire M. Stern, dir.
CATV financial, legal, engineering & marketing consultants; system appraisals.

COAXIAL ANALYSTS INC.

Suite 1301
4582 S. Ulster St. Pkwy.
Denver, CO 80237
Phone: 303-770-7700
Ross W. McPherson, pres.
James J. Holland, v.p., corporate development
James B. MacKenzie, v.p., strand mapping services
G. Charlene Tatum, controller
Affiliates: Coaxial Capital Corp. (see Brokerage & Financing); Coaxial Construction Corp. (see Cable TV System Construction)
Computer-assisted strand mapping & system design for engineering, construction, project management & system operation; strand mapping, as-built mapping & make ready surveys; direct sales campaigns for new systems & remarkets; tap audits; marketing consultation; management consulting.

COLUMBINE SYSTEMS

1707 Cole Blvd.
Golden, CO 80401
Phone: 303-237-4000
B. Cole, S. Thompson, D. Weidner, M. Goodman, G. Stanford, J. Cochran
Broadcast information systems including sales, traffic, billing, accounts receivable, payroll, general ledger, accounts payable, music inventory & rotation, media inventory, automation interface, demographics & film inventory/amortization.

COMEX CORP.

1645 N.W. 79th Ave.
Miami, FL 33126
Phones: 305-594-0850/0851/0852
Telex: 248892 (COMEX UR)
Jack A. Rickel, pres.
G. J. Rickel, secy-treas.
Vivian M. Fernandez, Latin American sales Engineer, furnish & supervise complex TV systems; broadcast, microwave, CATV, MATV, satellite, MMDS.

COMMUNICATIONS ENGINEERING SERVICES LTD.

80 Worcester Rd.
Etobicoke, Ont. M9W 1K7
Canada
Phone: 416-674-0224
Geoff Heathcote, gen. mgr.
Ralph von Eppinghoven, project mgr.
Consulting services for cable TV; system testing/field engineering; headend alignments; management studies; microwave system design; earth station design & implementation;

software development; regulatory applications & briefs.

★ COMMUNICATIONS EQUITY ASSOCIATES INC.

5401 W. Kennedy Blvd.
Suite 851
Tampa, FL 33609
Phone: 813-877-8844
J. Patrick Michaels Jr., chmn.
James F. Ackerman, vice chmn.
Harold D. Ewen, pres.

Branch Offices:

WASHINGTON, DC 20036: 1133 20th St. NW.
Phone: 202-778-1400. Fax: 212-319-4293.
Kent Phillips, managing dir.

NEW YORK, NY 10152: 375 Park Ave., Suite 3808. Phone: 212-319-1968. Fax: 212-319-4293. Donald Russell, managing dir.

BERWIN, PA 19312: 1235 Westlakes Dr., Suite 140. Phone: 215-251-0650. Fax: 215-251-9180. Tom MacCrory, group v.p.-cable TV

Investment banking & brokerage services to cable TV industry; acquisitions, divestitures, mergers & trades; financial placements for equity & debt; joint ventures; appraisals; consultation for tax & estate planning & shareholder negotiations.

COMMUNICATIONS LINK INC.

Box 339
Missouri City, TX 77459-0339
Phone: 713-933-7013
Ted Tarver, pres.
MMDS consultant.

COMMUNICATIONS MARKETING INC.

8415 La Mesa Blvd.
Suite 3
La Mesa, CA 92041-5326
Phone: 619-461-7891
James L. Bloxham, pres.
Dr. Thomas Wotruba, dir., CMI Research Services
Keith Harris, dir., CMI Brokerage Services
James Vernon, corporate counsel
Suzanne Bloxham, corporate secy.
Cable systems brokerage, operation & management consulting; cable TV consumer opinion research.

COMMUNICATION RESOURCES/MEDIA BROKERS

3727 E. 31st St.
Tulsa, OK 74135
Phone: 918-743-8300
Tom Belcher, pres.
Eileen Belcher, v.p.
Barbara Terry, secy-treas.
Radio, TV & cable brokerage, financial consulting, acquisitions & mergers.

COMMUNICATIONS STUDIES & PLANNING INTERNATIONAL INC.

101 Park Ave.
New York, NY 10178
Phone: 212-697-1900
Telex: 178202 CSP UT
Branch Office: London
Michael Tyler, chmn.
Charles Jonscher, exec. v.p.
Matthew Kusnitz, dir., publication & videotex services
Business consulting & research in telecommunications & information industries including strategic planning, market analysis, technical planning & operational project management.

COMMUNICATION TECHNOLOGIES INC.

6213 Middleton Springs Dr.
Middleton, WI 53562

Phone: 608-831-4636
Richard C. Gall, pres.
Studio, transmitter, fiber optic, microwave, satellite, data & CATV system consulting, design & installation.

COMPUCON INC.—See Spectrum Planning Inc.

COMPULINK

5600 S. Quebec
B-156
Englewood, CO 80111
Phone: 303-779-4032

COMPUTER MANAGEMENT SYSTEMS INC.

6610 N. Shadeland Ave.
Indianapolis, IN 46220
Phone: 317-842-1830

COMPUTER RESEARCH INC.

Box 325
Pittsburgh, PA 15230
Phone: 412-262-4430
Frank Moser, marketing mgr.
Offices: Pittsburgh, PA; Haddonfield, NJ; New York, NY; Portland, OR
Cable TV accounts receivable through distributive processing minicomputer systems.

COMSAT VIDEO ENTERPRISES

950 L'Enfant Plaza SW
Washington, DC 20024
Phone: 202-863-6961
Telex: 892668
David Beddow, pres.
Dan Wells, v.p., business development
Catherine B. Waters, national accounts mgr.
Turnkey network services for video, voice & data point-to-point/point to multipoint teleconferences; mobile video, voice & data services. Owns & operates COMSTAR satellites. Provides maritime communications services through MARISAT system.

COMSEARCH INC.

11720 Sunrise Valley Dr.
Reston, VA 22091
Phone: 703-620-6300
Engineering services for satellite earth stations & microwave communication including CARS & STL; system design, FCC applications, interference trouble-shooting; radiation hazard testing & analysis.

COMSONICS INC.

Box 1106
1350 Port Republic Rd.
Harrisonburg, VA 22801
Phones: 800-336-9681; 703-434-5965 (in VA)
Warren L. Braun, chmn.
Dennis A. Zimmerman, senior v.p.
Thomas C. Jorgensen, sales & mktg. mgr.
Wayne Bruffy, Cynthia Tasker, Lora Nelson & Gary Wilson, account execs.
CATV manufacturer of Sniffer leakage detection equipment, coaxial relays, window field strength meter; CATV repair facility for test equipment, headend & line equipment; used equipment sales/purchase.

COMTEL VIDEO SERVICES INC.

411 Airport Blvd.
Suite 103
Burlingame, CA 94010-2001
Phone: 415-579-1123
Robert C. Beggs, pres.
Air checks for advertisers on TV.

CONLEY & ASSOCIATES

Box 4877
Greenwich, CT 06830-4877
Phone: 203-661-6058
Christopher J. Conley, managing gen. partner
Management consultants to the electronic media, specializing in appraisals & valuations;

strategic planning & feasibility studies; financial planning & restructuring; station/system management; operational evaluations & audits; engineering design & technical evaluations; marketing research & analysis; human resources development & training; franchising/refranchising; regulatory affairs & expert testimony.

CONTEL FEDERAL SYSTEMS SECTOR

(Subsidiary of Contel Corp.)
12015 Lee Jackson Hwy.
Fairfax, VA 22033-3346
Phone: 703-359-7500
Telex: 892455
Stuart Johnson, pres.
Jack Pinto, v.p., business development
M. E. Korpan, market research analyst
Design, engineer, construct, install, operate & maintain telecommunication, information & security systems for domestic & foreign commercial companies & governments.

COOLEY ASSOCIATES INC.

Box 187
Langhorne, PA 19047
Phone: 215-752-0279
Caywood C. Cooley Jr., pres.
Cable TV engineering & management consultants specializing in cost-efficient CATV system rebuilds, using computer-aided design techniques & lease/sale of CATV applicable software.

COOPER-RUTTER ASSOCIATES INC.

1-3 Kings Hwy. East
2nd Floor
Haddonfield, NJ 08033
Phone: 609-354-6066
Edward T. Rutter, pres.
Frank N. Cooper, consultant
David N. Bartolone, dir. of engineering
Cable TV consulting including financial & operational analysis, computerized financial models, appraisals, system design & engineering, franchise strategy, ascertainment, system management, proposal preparation, expert testimony & regulatory analysis.

ROGER COOPER & ASSOCIATES

Box 708
Auburn, CA 95603
Phone: 916-823-9060
Roger Cooper, pres.
Marketing & audience research counsel to electronic communications firms. Development & implementation of research-oriented marketing strategy & research-based sales tools. Economic studies, including evaluation of station audience & revenue potential.

SOL CORNBERG

White Rigg
East Ballaterson
Maughold, Isle of Man, U.K.
Phone: 0624-812145
Design and operations consulting.

CORNWALL ASSOCIATES INC.

650 Sierra Madre Villa No. 300
Pasadena, CA 91107
Phone: 818-351-5521
Fax: 818-351-5057
J. Shirl Cornwall, pres.
Kent Cornwall, v.p.
Nathan Seamons, v.p., interior design
Architecture, interior design, technical design, construction management, equipment installation, turnkey services for production & broadcast facilities.

COTTRELL & HOUSE INC.

Box 110929
475 Metroplex Dr.
Nashville, TN 37222-0929
Phone: 615-385-0350

1989 Edition

Office:

MADISON, WI 53705: 6300 University Ave.,
Box 5648. Phone: 608-233-9711

CRAMER VIDEO INC.

120 Hampton Ave.
Needham Heights, MA 02194
Phone: 617-449-2100
Tom Martin, pres.
Dan Mulhern, exec. v.p. & sales mgr.
Shelton Oliver, chief engineer
William Gunter, v.p., sales
MATV, cable TV, TV studio, video systems, production house & interactive systems designers, programmers & distributors.

CREDIT PROTECTION ASSOCIATION INC.

Box 802068
Dallas, TX 75380
Phones: 800-527-2274; 214-233-9614
Nate Levine, pres.
Doug Bridges, v.p.
J. (Doc) Guerrero, sr. v.p., mktg.
Robert Adonallo, v.p., eastern region
Robert McAllaster, v.p., western region
Estelle Wallace, mgr., Ohio Valley region
Bernie Slackman, mgr., southeast region
Joe Foley, mgr., northeast region
Specialized CATV account collection and equipment recovery.

CS COMMUNICATIONS INC.

2929 Eskridge Rd. No. P1
Fairfax, VA 22031
Phone: 703-560-0080
Charles E. Sampson, pres.
Subscriber management systems for personal computers, CATV, SMATV & TVRO system operators; software.

CST TECHNOLOGY INC.

Savannah Research Centre
Drawer 13546
Savannah, GA 31416
Phone: 912-927-3800
Carl H. Rosekrans, pres.
Design & manufacture of off premise addressable equipment for CATV & SMATV systems.

CTIC ASSOCIATES

1500 N. Beauregard St.
Suite 205
Alexandria, VA 22311
Phone: 703-845-1700
Harold Horn, pres.
Private, nonpartisan consulting group which provides technical & financial consulting services on cable related matters to local governments. Assists in franchising & refranchising processes, attends public hearings, prepares ordinances & requests for proposals; documents & evaluates franchise materials. Advises & assists in franchise renegotiations, rate studies, technical compliance & financial feasibility studies.

WILLIAM KENNETH CUMMING & ASSOCIATES

707 North Carolina Ave.
Cocoa, FL 32922
Phone: 407-632-2769
Speech improvement for management & news personnel; news evaluation; public relations and publications assessment; college communication centers & curricula.

CUMMINS-ALLISON CORP.

(Allison Division)
Box 102
Dept. T. F.
Indianapolis, IN 46206
Phone: 800-245-8270
Robert L. Hofmann, pres.
John M. Mentzer Sr., v.p., sales
Richard A. Lippitz Sr., v.p., mktg.
Coupon payment books & billing systems, computer generated billing.

des
ASSOCIATES

David Schutz President

ECONOMIC CONSULTANTS TV — RADIO — CABLE

- Leveraged Buyout Analysis
- Financing Debt/Equity
- Business Plans
- Appraisals

42 W. TWIN RD., HIGHLANDS, NJ 07732
(201) 291-9807

CYCLE SAT

119 Willowglen Dr.
Forest City, IA 50436
Phone: 800-622-1865

DATAWORLD

Box 30730
4827 Rugby Ave.
Suite 200
Bethesda, MD 20814
Phones: 301-652-8822; 800-368-5754
John L. Neff, pres.
Shirley M. Ostmann, gen. mgr.
Robert E. Richards, mktg. mgr.
Database for AM, FM, TV, low-power TV & translators. 24-hour remote access available.

JEFFERSON DAVIS ASSOCIATES

Suite 340, The Center
425 2nd St. SE
Cedar Rapids, IA 52401
Phone: 319-364-4460
Jefferson D. Davis, exec. dir.
Thomas R. Tiedemann, v.p.
Anthony G. Blum, v.p.
Terri Maize, Mary Westphalen, research associates
Sharon Anthony, comptroller
News & programming audience research; long range planning programs.

THE ODER RIVER GROUP

2000 L St. NW
Suite 200
Washington, DC 20036
Phone: 202-859-3331
Robin B. Martin, pres. & chief exec. officer
Jay P. Williams Jr., chief operating officer
Erwin G. Krasnow, general counsel

Branch Office:

WAYLAND, MA 01778: 16 Coltsway. Phone: 617-358-4828

Radio, TV & cable TV consulting, acquisition consulting, financial & operational reviews, research & mktg.

OEOITTE, HASKINS & SELLS

1114 Ave. of the Americas
New York, NY 10036
Phone: 212-790-0798
O. Shapiro

GARY A. OENT & ASSOCIATES—see Summit Company

★ DES ASSOCIATES

95 Colona St.
Wyckoff, NJ 07481
Phone: 201-891-7758
David E. Schutz & Paul Raeder, co-directors
Ellen Brooks, research dir.
Financial & economic analyses; financing, new station feasibility studies, appraisals, strategic planning.

OESIGN AUTOMATION INC.

809 Massachusetts Ave.
Lexington, MA 02173-3992
Phone: 617-862-8998
Telex: 247346 SBSBUR
N. Sokal, pres.
Design consulting & design review in all areas of electronics.

DIRECT VIDEO MARKETING INC.

Rte. 2, Lewisburg Pike
Franklin, TN 37064
Phone: 615-790-7091
Richard Marshall, chief exec. officer
Cindy Marshall, pres.
Produces TV commercials for direct response advertising.

DONNELLEY MARKETING INFORMATION SERVICES

Box 10250
70 Seaview Ave.
Stamford, CT 06904
Phone: 203-353-7474
Fax: 203-325-3391
Electronic Mail Box: 12508500
Gary Hill, v.p. & gen. mgr.
Stephen A. Speier, dir., mktg.
Skip Hunt, dir.
Andrew Paul, dir.
Jack Proehl, eastern region sales mgr. (203-353-7295)
Channing Stowell, central region sales mgr. (312-495-1211)
Peter Rast, western region sales mgr. (714-978-1122)
Eugenia K. Bodson, mktg. mgr. (203-353-7261)

Demographic data services including Census data, updated estimates & projections, lifestyle clusters; media, product usage & retail sales information; color-keyed mapping; product offering cable specific data.

OUSEK COMMUNICATIONS INC.

Box N
Waccabuc, NY 10597
Phone: 914-763-8686
Alexander Dusek, pres.
Broadcast marketing & production for stations, syndicators, groups, etc. Consultant for advertising & promotion.

DYCO ELECTRONICS INC.

Industrial Park Rd.
RD 2
Hornell, NY 14843
Phone: 607-324-2030
Stanley Georgek Jr., pres.
Greg Georgek Jr., v.p.
Marty Coates, sales mgr.
Steve Pullen, v.p., engineering
Engineering, design, manufacturing electromagnetic devices, toroidal transformers & windings, filters, pulse transformers, chokes, reactors & military power supplies.

E & M CABLE ASSOCIATES INC.

1162 W. Pioneer Parkway
Arlington, TX 76013
Phones: 817-277-6995; 817-261-1926
C. Thomas Eastman, pres.
Cable systems appraisals & analysis, system audits, franchising, system management, rate research, marketing studies, plant & equipment inventory analysis, budget studies, construction & maintenance.

EAGLE CABLE COMMUNICATIONS

1455 Beauville Dr.
St. Louis, MO 63122-1441
Phone: 314-434-2433
Ed Mocooley

EOM & ASSOCIATES INC.

1234 Massachusetts Ave. NW
Suite 1006

Management & Technical Services

Washington, DC 20005
Phone: 202-639-8880
Early D. Monroe Jr., pres.
Clyde E. Gurley, sr. v.p.
Lawrence Smith, v.p., mktg.
D. D. Page, v.p., construction
Engineering design & FCC application preparations; cable TV, MMDS, cellular radio, TV, LAN, paging, telephone, satellite, microwave & international broadcast station construction, service and maintenance; proof-of-performance tests & RF measurements.

ELECTRONIC DISTRIBUTORS RESEARCH INSTITUTE

3080 N.E. 47th Court
Fort Lauderdale, FL 33308
J. Howard Reed, gen. mgr. & exec. secy.
Management service covering methods & procedures in operational, financial, sales, etc. of electronics distributing business.

ELRA GROUP RESEARCH

525 Butterfield Drive
East Lansing, MI 48823
Dr. Robert LaRose

J. B. EMERSON & ASSOCIATES INC.

5309 Colewood Pl.
Sarasota, FL 34232
Phone: 813-378-1104
James B. Emerson
Technical product management, development & marketing consultation. Engineering and installation services to local area network cable TV & SMATV industries, specializing in broadband & turnkey service. Provision of related personnel on a leased basis.

THE EXECUTIVE TELEVISION WORKSHOP INC.

36 W. 44th St.
Suite 1201
New York, NY 10036
Phone: 212-819-1633
Walter J. Pfister Jr., pres.
Carol Heimann, dir., marketing & administration
Seminars in TV news interviewing, government testimony, internal videotape presentations, sales & management communications, platform speaking & crisis management.

FILM SERVICE

100 Lafayette Dr.
Syosset, NY 11791
Phone: 516-496-3355
Telex: 685 2011
George C. Hatch, pres.
Harvey Seslowsky & Dick Thiriot, v.p.s
Assist television station management in selection, purchase & scheduling of programming.

IMERO FIORENTINO ASSOCIATES INC.

44 West 63rd St.
New York, NY 10023
Phone: 212-246-0600
Telex: 669149
Imero Fiorentino, pres.
Linda Hobkirk, exec. v.p.
William O'Boyle, v.p., corporate communications
Tony Salerno, sr. v.p., production
Carl Gibson, sr. v.p., west coast office
Rosemary Kalikow, v.p., project development

Offices:

HOLLYWOOD, CA 90028: 7060 Hollywood Blvd., Suite 1000. Phone: 213-467-4020

CHICAGO, IL 60610: 375 W. Huron St., 5th Floor. Phone: 312-266-9262

LAS VEGAS, NV 89102: 2781 S. Bronco St. Phone: 702-876-6661

Production design & complete technical production services for TV. TV lighting

designers/directors. Studio facilities designers/consultants. TV lighting & staging seminars & video cassettes. TV producers, programming & packaging.

FIRST CHICAGO TELEMEIOA SERVICES

One First National Plaza
Suite 0393
Chicago, IL 60670-0393
Phone: 312-407-3461
Ted Prohov, mgr.
Corporate video consultants & producers.

FIRST DATA RESOURCES INC.

(Cable Systems Div. of American Express)
7301 Pacific St.
Omaha, NE 68114
Phone: 402-399-7035
Jay A. Oxton, pres.
Jim Perkins, v.p.
Donna C. Pennington, mktg. mgr.
Management information and subscriber billing services including advertising sales management systems.

NORMAN FISCHER & ASSOCIATES INC.

1209 Parkway
Austin, TX 78763
Phone: 512-476-9457
Telex: 512-476-0540
Norman Fischer, pres.
R. W. Prikrly, v.p.
Terrill Fischer, assoc.
Mal Kasanoff, assoc.
Media brokerage, appraisals & management consultants.

FORBES & WAGNER INC.—see Dyco Electronics Inc.

PAUL DEAN FORD, BROADCAST ENGINEERING CONSULTANT

Rural Rte. 12
Box 351
West Terre Haute, IN 47885-9794
Phone: 812-535-3831
Paul Dean Ford, P.E.
Radio & TV engineering services, including field work, FCC applications & reports to FCC.

ROBERT H. FORWARD & ASSOCIATES

560 San Geronio St.
San Diego, Ca 92106
Phone: 619-223-7878
Robert H. Forward, pres.
Communications consultants, all phases radio & TV station operations, programming & management, film production.

FOSTER ASSOCIATES INC.

1101 17th St. NW
Washington, DC 20036
Phone: 202-296-2380
Radford L. Schantz, pres.
C. W. Beeching & P. J. Garfield

Canadian Office:

CALGARY, ALTA: Foster Research Ltd., 1825 Park Rd. SE. Phone: 403-263-1790. Robert C. Wharton, sr. partner.

Economic research & consulting services in the communications industry, including TV, cable, common carrier services & telephone. Financial analysis, economic feasibility studies, appraisals for acquisition, assistance in seeking cable franchises & preparation of exhibits & testimony in FCC & other regulatory agency proceedings.

FOXWOOD COMMUNICATIONS INC.

866 United Nations Plaza
New York, NY 10017
Phone: 212-593-2626
Investment consulting & equity financing for broadcasting & cable industries.

FRANEY & PARR

8540 Ashwood Dr.
Capitol Heights, MD 20743
Phone: 301-350-3386
Fax: 301-350-4277
William G. Franey, chmn.
Ronald E. Parr, pres.
James J. Nevins, v.p.
Cable TV insurance & bonding specialists.

LIONEL L. FRAY & ASSOCIATES INC.

1620 Massachusetts Ave.
Lexington, MA 02173
Phone: 617-861-0222
Lionel L. Fray, pres.
Management consulting, business planning & financial valuations.

FRAZIER, GROSS & KAOLEC

Box 12727
Dulles International Airport
Washington, DC 20041
Phone: 703-478-5879
Charles H. Kadlec, pres.
Sandra B. Freschi, v.p.
Appraisals, recapitalizations, fair market valuations, feasibility studies, cost/benefit analyses; testimony for broadcast, cable, publishing, cellular radio and mobile communications.

GAMMON & NINOWSKI MEDIA INVESTMENTS INC.

1925 K St. NW
Suite 306
Washington, DC 20006
Phone: 202-862-2020
Ronald J. Ninowski, pres.
James A. Gammon, exec. v.p.
Donald R. Bussell, v.p., radio

Offices:

DENVER, CO: 3062 Robb Circle, Lakewood 80215. Phone: 303-239-6670. Al Perry, assoc.

KANSAS CITY: 11914 Goddard St., Overland Park 66213. Phone: 913-681-2901. Richard T. Wartell, assoc.

MISSION VIEJO, CA 92692: 28185 Cascabel. Phone: 714-583-0366. Carl J. Fielstra, assoc.

PHILADELPHIA, PA: Suite 300, Two Bala Plaza, Bala Cynwyd 19004. Phone 215-525-8767. Jack F. Satterfield, assoc.

Confidential brokerage, corporate financial and broadcast consulting services exclusively to the communications industry. Market studies, appraisals, financial restructuring, preparation of comprehensive presentations, negotiation and sale of broadcast properties and identification of tax considerations.

G & P CABLE CONSULTANTS

2441 S. Brentwood St.
Lakewood, CO 80227
Phone: 303-985-3124
Graham Moore, pres.
Paula C. Moore, v.p.

FRANK GARI PRODUCTIONS INC.

34 E. Putnam Ave.
Greenwich, CT 06830
Phone: 203-661-3970
Frank Gari, pres.
Ross Marr, dir., operations
Daniel Baker & Ron Frangipane, sr. producers
Christian Gari, producer
Kimberly Gari, operations
Henry Kavett (IGC), dir., mktg.
Stuart Saginor (IGC), dir., advertising
Jack King (King Communications), sales rep. (Boston)

Branch Offices:

BOSTON, MA 02116: 20 Park Place, Suite 613. Phone: 617-350-0077

KENILWORTH, NJ 07033: Box 555. Phone: 201-245-7600

KIRTLAND, OH 44094: 8053 Forestdale. Phone: 216-292-5372

Network & local television music themes & promotion campaigns; custom & syndicated compositions; radio & TV image/news campaigns; film scoring.

GENERIC COMPUTER SERVICES

357 N. Main St.
Butler, PA 16001
Phone: 412-283-1500
Joel W. Rosenblum, owner
Broadcast software for logs, bills, affidavits, availabilities, end-of-flight billing, aged trial balance, sales reports & help screens.

OICK GIOEON ENTERPRISES

29 Huntington Circle Dr.
Medford, NJ 08055
Phones: 609-654-0277; 609-654-0237
Richard W. Gideon, pres.
Primary & secondary research data, rate card, programming, economic forecasting for TV stations & national representatives.

THE GOODARO GROUP

4641 Montgomery Ave.
Bethesda, MD 20814
Phone: 301-951-9005
Telex: 248562
Telecopier: 301-657-2454
Dennis T. Goddard, pres.
Marketing strategies consultants to the communications industry.

MELVIN A. GOLOBERG INC./ COMMUNICATIONS

17 North Dr.
Great Neck, NY 11021
Phone: 516-482-0166
Melvin A. Goldberg, pres.
Norma N. Goldberg, v.p.
Consulting & marketing, attitude & audience research for radio, TV, cable TV & telecommunications.

GOODWAY MARKETING INC.

Penthouse Suite
Benjamin Fox Pavilion
Jenkintown, PA 19046
Phone: 215-887-5700
Beryl J. Wolk, chmn.
David Wolk, pres.
Marketing promotions for national accounts.

GRACE, RUETZ & CO. P.C.

5949 Sherry Lane
Suite 740
Preston Center
Dallas, TX 75225
Phone: 214-691-2727
Raymond L. Grace, pres.
Charles M. Ruetz, v.p.
Development of ltd. partnerships; projection, budgeting & management information systems.

RUDOLF F. GRAF

111 Van Etten Blvd.
New Rochelle, NY 10804
Phone: 914-235-6611
Rudolf F. Graf, pres.
William Sheets, v.p.
TV, radio & electronic satellite scrambling & descrambling technical & engineering consultant. Technical & editorial services, books, pamphlets, system & equipment design applications & proposals; manufacturing facilities.

GRAY COMMUNICATIONS CONSULTANTS INC.

Box 3229
Albany, GA 31705
Phone: 912-883-2121

Fax: 912-883-8566
 TWX: 810-781-5110
 James H. Gray Jr., pres.
 Perley E. Eppley, sr. v.p.
 Professional video equipment sales, systems & service; authorized dealer for audio/video equipment & components; mobile van production.

GREENEBAUM & ASSOCIATES
 10375 Wilshire Blvd.
 Los Angeles, CA 90024
 Phone: 213-274-6901
 Edgar N. Greenebaum & R. Wallace Bowman
 Financial consultants in TV & cable investments.

FREDERICK G. GRIFFIN, P.C., CONSULTING ENGINEERS
 3229 Waterlick Rd.
 Lynchburg, VA 24502
 Phone: 804-237-2044
 Frederick G. Griffin, P.E., pres.
 John O. Hayden, P.E., v.p.
 Martin Barringer & Bernhard L. Klein, staff engineers
 Consulting services including systems engineering, feasibility studies, municipal advisory services, system profiles & franchise assistance.

GROUP 3 DEVELOPMENT
 Box 405
 Highland Park, IL 60035
 Phone: 312-831-2881
 Russell Blender, dir.
 Frank Luccashe, design mgr.
 Chris Nicholson, construction mgr.
 Real estate services: Design, construction, renovation and/or lease back of studio operations buildings.

WILT GUNZENDORFER & ASSOCIATES
 2210 Hastings Dr.
 Belmont, CA 94002
 Phones: 415-593-9865; 415-593-2588
 Wilton Gunzendorfer, owner-mgr.
 Natalie Gunzendorfer, associate mgr.
 Radio & TV management consultants, financial advisors & appraisers, expert court testimony, management for cable development & appraising.

HAGUE & COMPANY
 540 Frontage Rd.
 Suite 320
 Northfield, IL 60093
 Phone: 312-441-7250
 Lee M. Hague, pres.
 Corporate planning & acquisitions in cable TV, radio, TV, newspapers & magazines.

HAMILTON COMMUNICATIONS CONSULTANTS INC.
 520 Thomas Blvd.
 Orange, NJ 07050
 Phones: 201-748-6135; 212-466-1400
 Telex: 226078
 G. Edward Hamilton, pres.
 Michael Kelly, exec. v.p.
 David N. Huff, dir., engineering
 Communications consulting; design for satellite & broadcast instructional services/facilities.

HARBRIIDGE HOUSE INC.
 11 Arlington St.
 Boston, MA 02116
 Phone: 617-267-6410
 General management consulting; management training & development; manufacturing productivity; transportation planning; defense systems management.

HARDWICK COMMUNICATIONS ENTERPRISES
 Box 1269
 Sumter, SC 29150
 Carter Hardwick

Consulting services for broadcasters, government & public, station operations, ascertainment & planning.

HARRIS CORP.
 Broadcast Group
 Box 4290
 Quincy, IL 62305-4290
 Phone: 217-222-8200
 Thomas R. Ransom, mktg. mgr.
 Autotron broadcast management system, traffic, billing & accounting.

HARRISON, BONO & PECARO
 1815 H St. NW
 Suite 700
 Washington, DC 20006
 Phone: 202-775-0175
 Telecopier: 202-775-8870
 Susan D. Harrison, James R. Bond Jr., Timothy S. Pecaro & John S. Sanders, principals
 Financial and management consultants specializing in asset appraisals, fair market valuations, expert testimony, feasibility studies, financial consulting, market research & related financial services for broadcasting, cable television & other media.

HAVAS LEASING CO.
 7063 S. Virginia St.
 Reno, NV 89511
 Phone: 702-851-3313
 Paul Havas, pres.
 Paul Dohne, asst. to pres.
 Tom Gosh, leasing mgr.
 Lease financing of equipment.

F. P. HEALY & CO. INC.
 230 Park Ave.
 New York, NY 10016
 Phone: 212-661-0366
 Frank P. Healy, pres.
 Management consultants.

NORMAN HECHT RESEARCH
 66 West Barclay
 Hicksville, NY 11801
 Phone: 516-939-0220
 Fax: 516-939-0829
 Norman Hecht, pres.
 Phillip D. Jursek, v.p.
 Arthur Platzman, sr. consultant
 Nancy Motley, research manager
 Research & marketing & management consulting for media & entertainment industry including: ratings analysis & consulting; demographic planning services; programming, acquisition scheduling services; news research, promotion effectiveness research; marketing & sales development; financial/economic analysis & modeling; legal research; expert testimony service & FCC petitions; survey design, analysis & implementation; mail & telephone surveys.

HENRY-GILL INC.
 50 S. Steele St.
 Suite 875
 Denver, CO 80209
 Phone: 303-320-0939
 David A. Henry, pres.
 Walter A. Gill Jr., v.p.
 Terry A. Datz, v.p. & media dir.
 Cable, MDS & pay cable marketing, advertising & public relations.

R. MILLER HICKS & COMPANY
 1011 W. 11th St.
 Austin, TX 78703
 Phone: 512-477-7000
 R. Miller Hicks
 Consultation services, appraisals, management & programming.

JOE HIGGINS & CO.
 210 Garrett Lane
 Camp Hill, PA 17011

Phone: 717-761-1599
 Consultant specializing in human resource planning, organization planning & implementation of staff, station operations, budgeting & rate cards.

JAMES C. HIRSCH COMMUNICATIONS SERVICES
 447 Westover Rd.
 Stamford, CT 06902
 Phone: 203-324-2911
 Consulting & communications services for information, marketing & public affairs objectives; research evaluation; planning & implementation.

THE HOARTY CORP.
 8637 O'Neal Rd.
 Raleigh, NC 27613
 Phone: 919-848-6500
 Leo Hoarty, pres.
 Cable communications consulting, marketing, management, appraisals, brokerage & financial analysis.

GERALD M. HOWARD, COMMUNICATIONS ATTORNEY
 Box 7689
 Dallas, TX 75209
 Phone: 214-691-3608
 Broadcast station compliance inspections. Matters pertaining to violations of FCC rules.

J. C. HUMKE AND ASSOCIATES INC.
 516 Zion St.
 Aurora, CO 80011-8638
 Phone: 303-367-1515
 Joel Clark Humke, pres.
 Tom Gosh, leasing mgr.
 Lease financing of equipment.

JOHN ILLIS ASSOCIATES
 680 N. Lake Shore Dr.
 Chicago, IL 60611
 Phone: 312-337-6012
 Telecopier: 312-337-1258
 John Illis, pres.
 Mary Kay Kammer, v.p.
 Advertising, public relations & promotion services in Chicago & eight state surrounding area.

IMMAD BROADCAST SERVICES
 3235 14th Avenue
 Markham, Ont. L3P 3J2
 Canada
 Phone: 416-470-2545
 Fax: 416-470-2559
 Stephen F. Pumble, pres.
 Murray J. Desnoyer, Bruce Long, v.p.s

Branch Office:
 BUFFALO, NY 14026: 1051 Clinton St. Phone: 212-856-1362. Telex: 91-6428

System design & turnkey installation for television studios, mobiles, FM, television transmitter facilities, microwave equipment & TVROs. Repair & technical services for television studio equipment, camera cables & RF equipment.

THE INDEPENDENT GROUP OF COS. INC.
 1700 Galloping Hill Rd.
 Box 555
 Kenilworth, NJ 07033-0555
 Phone: 201-245-7600
 Fax: 201-245-7780
 Henry C. Kavett, pres.
 Edwin S. Underhill, senior v.p., IGC/Strategic Communications
 Stuart J. Saginor, v.p., IGC/Strategic Communications
 Debbie B. Golden, senior v.p., IGC/Strategic Communications

James Stratton, pres., IGC/Direct Marketing Group
 Phyllis Smith, data support group; dir., Words & Ideas Group
 Nancy Lockwood, controller, IGC Inc.
 National broadcast and mail direct response marketing & management firm for TV, cable mail & radio; strategic communications; advertising, public relations & marketing services specializing in media & telecommunications firms.

INTERACTIVE MARKET SYSTEMS
 55 Fifth Ave.
 New York, NY 10003
 Phones: 800-223-7942; 212-924-0200
 Telex: 6-6251
 Richard Makely, pres.
 Bev Andal, exec. v.p.

Branch offices:
 LOS ANGELES, CA 90010: 4751 Wilshire Blvd., Suite 202A. Phone: 213-933-5491

CHICAGO, IL 60601: 360 N. Michigan Ave., Suite 2010. Phone: 312-372-3360

HONOLULU, HI 96822: 2144 Mott-Smith Dr. Phone: 808-537-2063

SAN MATEO, CA 94404: 651 Port Dr., Suite 301. Phone: 415-345-8261

BRUSSELS, BELGIUM: Marketing Unit, Ave. Louise 430, 1050 Bruxelles. Phone: 648-80-10

LONDON, ENGLAND: 35-37 Grosvenor Gardens, Fifth Floor, London SW1 W0BS. Phone: 441-630-5033

MELBOURNE, AUSTRALIA: Roy Morgan, Research Centre Pty. Ltd., 499 Bourke St., Box 22824, Melbourne 3001. Phone: 613-602-5222

OSLO, NORWAY: MMI, Post Box 9143, Vaterland. Phone: 472-207675

PARIS, FRANCE: 7 Rue Fenelou, 75497 Paris. Phone: 331-4878-1100

TORONTO, ONT. M5R 2A5: 1200 Bay St., Suite 405. Phone: 416-961-2840

Service bureau & interactive on-line & microcomputer media, mktg. & administrative systems for the international media & marketing industries.

INTERFACE GROUP INC.
 300 First Ave.
 Needham, MA 02194
 Phone: 617-499-6600
 Keith F. Westerman, public relations mgr.

INTERNATIONAL CREATIVE MANAGEMENT INC.
 40 W. 57th St.
 New York, NY 10019
 Phone: 212-556-5600
 Telex: 125422 ICM-NYK
 Jeffrey Berg, chmn. & chief exec. officer
 Marvin Josephson, co-chmn., exec. committee
 Ralph S. Mann, co-chmn., exec. committee
 Samuel C. Cohn, vice chmn.
 James A. Wiatt, pres. & chief operating officer
 Michael Cooperman, v.p., chief financial officer & treas.

Branch Office:
 LOS ANGELES, CA 90048: 8899 Beverly Blvd. Phone: 213-550-4000

Talent & literary agency.

JEFFERSON-PILOT DATA SERVICES INC.
 501 Archdale Dr.
 Charlotte, NC 28210

Management & Technical Services

Phone: 704-529-3901

Michael D. Jones, pres.

Louis E. Pfeiffer, exec. v.p., sales & mktg.
Doug Rother, v.p. & gen. mgr., Charlotte office
Skip Sawyer, gen. sales mgr., on-line services
John McDonald, gen. sales mgr., in-station
systems

John Pearce, gen. sales mgr., micro-based
systems

Branch Offices:

LOS ANGELES, CA: 15301 Ventura Blvd.,
Sherman Oaks 91403

MEMPHIS, TN 38117: 785 Crossover Lane,
Suite 141. Polly Bolin, v.p. & gen. mgr.

NEW YORK, NY 10022: 919 Third Ave. Donald
Crabtree, v.p. & gen. mgr.; Harvey Kent, asst.
v.p. & dir., systems & programming; Marshall
Clark, sr. sales exec.; Edward Papazian, dir.,
customer relations

Computer systems ranging from mainframe
to PC-based for radio, TV including sales,
traffic, accounting, newsroom, film manage-
ment, financial & electronic connection for
stations & reps; specialized systems for na-
tional sales reps & advertising agencies for
use in media sales, research, campaign plan-
ning, tracking & analysis.

JIM JOHNSON & ASSOCIATES INC.

9217 Lakewood Dr.

Windsor, CA 95492-9293

Phones: 707-526-5050; 707-838-9582

James D. Johnson, pres.

Media consultants.

KAGEN MEDIA APPRAISALS

126 Clock Tower Place

Carmel, CA 93923

Phone: 408-624-1536

Fax: 408-625-3225

Telex: ITT4938124PKAUI

Norman Glaser, pres.

Judd Ostrom, v.p., cable div.

Bruce (Bishop) Cheen, v.p., broadcast div.

Fair market valuations, asset appraisal; finan-
cial, marketing & strategic consulting. IG†

KALBA INTERNATIONAL INC.

23 Sandy Pond Rd.

Lincoln, MA 01773

Phone: 617-259-9589

Fax: 617-259-1460

Dr. Konrad K. (Kas) Kalba, chmn.-pres.

Patricia A. Kalba, v.p., administration
Yale Braunstein, senior economist & regional
dir., Berkeley (415-642-2235)

International advisory & research services
specializing in telecommunications, broad-
casting & new media; programming markets
& production, film & video facilities, cable &
pay TV, satellite communications, high defini-
tion TV, video cassettes & discs, business
TV, educational broadcasting. Affiliates in
France, Japan, United Kingdom and other
countries.

MEL KAMPMANN ASSOCIATES

1627 K St. NW

Suite 403

Washington, DC 20006

Phone: 202-659-0668

Mel Kampmann, pres.

News & program consulting; talent coaching.

ROBERT KEITH & CO. INC.

9389 Dowdy Dr.

San Diego, CA 92126

Phone: 619-693-8811

Telex: 182754 HQLJLA

Ann M. Waver, pres. & chief exec. officer
Stan J. Mast, dir., sales

Giant inflatable replicas of station logos, call
letters, characters & mascots. Complete de-
sign & manufacture of portable gigantic
promotional displays, three dimensional

billboard embellishments & portable full-size
inflatable billboards for broadcast industry.

KEY SYSTEMS

479 Northampton St.

Kingston, PA 18704

Phone: 717-283-1041

Mark Kornish, pres.

Ajan Kornish, v.p.

Engineering personnel placement for CATV in-
dustry.

T. F. KIRKMAN INC.

210 E. College St.

West Branch, IA 52358

Phone: 319-643-2313

T. F. Kirkman, pres.

Mary Carter, v.p.

Broadcast tower consulting, including inspec-
tion, erection & repair.

KOMPAS/BIEL & ASSOCIATES INC.

Box 25510

Milwaukee, WI 53225-0510

Phone: 414-781-0188

John Kompas, pres.

Jacquelyn Biel, exec. v.p.

Consulting specialists in LPTV services in-
cluding application preparation, engineering,
market analysis, audience ascertainment,
programming, sales & promotion, research;
assistance in reaching LPTV markets. Pub-
lishers of The LPTV Report.

LAPPAS & LINOBERG CO.

141 W. Jackson Blvd.

Chicago, IL 60604

Phone: 312-922-4123

Frank G. Lappas, owner

Carl A. Lindberg

Aeronautical consultants on TV-radio tower
problems.

LBS COMMUNICATIONS INC.

875 Third Ave.

New York, NY 10022

Phone: 212-418-3000

Henry Siegel, chmn. & pres.

Paul Siegel, pres., LBS Entertainment

Michael Weiden, pres

Phil Howort, pres., Global TeleCom

Joseph Tirinato, exec. v.p., programming &
development

John Nottingham, exec. v.p., LBS distribution

Tony Intelisano, exec. v.p., mktg.

Andrew Holtzman, senior v.p., creative
services

Provides programming to station partners; in-
volved in advertiser-supported television;
cash sales, international distribution, cable,
radio and home video.

LECHMAN & JOHNSON INC.

9500 Annapolis Rd.

Suite 302-A

Lanham, MD 20706

Phone: 301-577-0800

Peter W. Lechman, pres.

Thomas J. Johnson, v.p.

Telecommunications consultants for radio,
TV, cellular radio, MDS, ship to shore, aux-
iliary services, private radio, research & de-
velopment.

ARTHUR O. LITTLE INC.

25 Acorn Park

Cambridge, MA 02140

Phone: 617-864-5770

Management consultants, research & en-
gineering.

LONG SYSTEMS INC.

9666 Businesspark Ave.

Suite 105

San Diego, CA 92131

Harry E. Long, pres.

Christy Lange, office mgr.

Specialty software for the cable industry in-
cluding LES-Leakage Evaluation System.

FRANK N. MAGIO ASSOCIATES

One Research Center

Marion, IA 52302

Phone: 319-377-7345

Frank N. Magid, chmn. & chief exec. officer

Bruce Northcott, pres.

Dan Bormann, v.p. & chief administrative
officer

Richard B. Haynes, v.p., research

Steve Ridge, v.p., consultation

James Worthington, mgr., radio

Joe George, dir., mktg.

Custom attitudinal research & consultation
services for all media. Specialists in TV news
& programming, audience surveys & com-
plete implementation service including pro-
gram evaluation, talent coaching & search.

MALARKEY-TAYLOR ASSOCIATES INC.

1130 Connecticut Ave. NW

Suite 700

Washington, DC 20036

Phone: 202-835-7800

Fax: 202-835-7811

Martin F. Malarkey, pres.

Archer S. Taylor, sr. v.p., engineering

Robert M. Jones, exec. v.p. & chief operat-
ing officer

Dr. Samuel H. Book, v.p., research

Clark T. Madigan, v.p., corp. finance

Barry A. Culman, v.p., investments

Charles F. Hookey, v.p., management services

Anthony P. Kern, v.p., financial affairs

John B. Metelski, v.p., mobile radio

Kathleen O'Connor, v.p. & controller

James G. Kearney, dir., engineering

Andrew R. Gefen, asst. v.p., financial affairs

Andrew J. Gribshaw, asst. v.p., financial
affairs

Kim Lemon, mktg./research analyst

Peter G. Hagialas, Denise Surber, financial
analysts

Jim Wilson, communications dir.

Telecommunications financial, investment &
engineering consultants specializing in expert
fair market valuations & asset appraisals; ca-
ble system financing & feasibility analysis; in-
vestment services; market analysis research
studies; management/operations audits; ca-
ble engineering; refranchising strategies;
regulatory affairs; expert testimony.

MALARKEY-TAYLOR RESEARCH

1130 Connecticut Ave. NW

Suite 700

Washington, DC 20036

Phone: 202-835-7800

Fax: 202-835-7811

Dr. Samuel H. Book, pres.

Kim Lemon, research mgr.

Telecommunications market research ser-
vices; consumer surveys; economic analysis;
executive interviewing & ascertainment
studies.

M/A/R/C INC.

7850 N. Belt Line Rd.

Dallas, TX 75063

Phone: 214-506-3400

George Harmon, sr. v.p., media research

Custom marketing & opinion research surveys
including programming & personnel analysis,
media research & audience studies.

MARKETING RESEARCH CONSULTANTS

10200 Riverside Dr.

No. 200

Toluca Lake, CA 91602

Phone: 818-760-1103

Ken Whitman, pres.

Jon Olson, exec. v.p.

Tina McGurk Rible, v.p.

Advertising and marketing services in
telecommunications, computers, media and
entertainment industries.

McCOOL INC.

Suite F

225 East Dr.

Melbourne, FL 32904

Phone: 305-729-8803

Joseph W. McCool, pres.

Owns, operates & manages CATV & SMATV
systems.

MCDONALD & ASSOCIATES

1017 Central Parkway N.

San Antonio, TX 78232

Phone: 512-497-8686

Roy McDonald

McGINLEY CABLE INC.

3827 Lywiski Rd.

Collegeville, PA 19426

Phone: 215-489-4484

Robert F. McGinley Sr., Marvin B. Sharfstein,
Richard E. McGinley & Glen R. McGinley

Consulting, management, marketing, public
relations, customer drop installations, rate in-
creases, feasibility studies, franchise appli-
cations, appraisals & evaluations.

McHUGH & HOFFMAN INC.

4009 Chain Bridge Rd.

Fairfax, VA 22030-4101

Phone: 703-691-0700

John E. Bowen III, chief exec. officer

Jacques de Suza, pres.

Roy F. Meyer, exec. v.p.

Annette L. Parness, dir. of finance

Radio, TV & network consulting: News, mar-
ket research, program development, adver-
tising, promotion, equipment, talent coaching
& placement.

KENNETH R. MEAOES

Box 71098

Los Angeles, CA 90071-0098

Phone: 213-666-9570

Specializing in LPTV, CATV, public access, FM
& TV translators, engineering, management,
programming support for the small broad-
caster.

MEDIA TECHNOLOGY ASSOCIATES LTD.

9208 Burning Tree Rd.

Bethesda, MD 20817-2251

Cable address: Mediatech

Phone: 301-469-7060

Christopher S. Weaver & Edward J. Fletcher,
principals

Specialists in digital broadband applications,
including broadband communications & net-
working. Telecommunications forecasting,
modeling & analysis. Cable TV systems. In-
teractive & participatory videodisc systems.
Advanced computer graphics. Idiosyncratic
computer systems & man/machine interface.

THE MEOIATORS INC.

655 Madison Ave.

14th Floor

New York, NY 10021

Phone: 212-888-7900

TWX: 710-581-6069

Richard Manney, pres.

Thomas Settineri, exec. v.p.

Mike LaFerre, exec. v.p.

Diane Werner, assoc. media dir.

Media buyers for radio/TV commercial time,
outdoor & print.

MERION ASSOCIATES

Box 3036

1380 Glenbrook Rd.

Meadowbrook, PA 19046

Phone: 215-884-8698

Samuel M. Merion, pres.

Consultants providing franchising, refranchis-
ing, financial planning, operations, expert tes-
timony, appraisal & brokerage services.

METROWEST COMMUNICATIONS GROUP
Box 3003
Framingham, MA 01701
Phone: 617-626-0503
Wayne H. Brown, chmn. & pres.
Maryann R. Miller, v.p. & treas.
Communications consultants, producers & distributors of films & videotape programs for business, industry, healthcare & public institutions. Producers & syndicators of programs for cable & broadcast TV.

MICR DATA SYSTEMS

47 West St.
New York, NY 10006
Phone: 212-509-2376
Richard J. Zoch, pres.
Vivian Cantor, advertising & sales
Specializing in cable TV subscriber collection systems using preauthorized checking.

MICROBANO NATIONAL SYSTEM INC.

655 Third Ave.
New York, NY 10017
Phone: 212-867-9590
Network management system for MDS stations.

X. W. MITCHELL & ASSOCIATES

630 Columbus St.
Suite 507A
Ottawa, IL 61350-0733
Phone: 815-433-4853
Xenny Mitchell, pres.
John Simms, v.p., sales
G. E. Scott, v.p., promotions
Marketing & public-community relations

MORCOM SYSTEMS INC.

1815 H St. NW
Washington, DC 20006
Phone: 202-463-8391
Telex: 245563
Cable: MORCOM
T. H. Moriarty, pres.
C. A. Larson, v.p.
Telecommunications engineering including radio, telephone, data transmission; management services.

LAWRENCE L. MORTON ASSOCIATES

21671 Superior Lane
Lake Forest, CA 92630
Phone: 714-859-6015
Lawrence L. Morton, P.E., pres.
John Remak, Victor Wright, Lawrence L. Morton, engineers
AM, FM & TV engineering, facilities planning & design, computerized engineering & frequency searches, directional antenna design & construction, field engineering.

MPB TECHNOLOGIES INC.

1725 N. Service Rd.
Trans-Canada Hwy.
Dorval, Que. H9P 1J1
Canada
Phone: 514-683-1490
Telex: 05-823509
Dr. M. P. Bachynski, pres.
Dr. F. G. R. Warren, v.p., digital products & technology
Al Evers, sales mgr.
R. J. Clark, asst. v.p., digital products & technology
Software, consulting, engineering & research services.

MSI TELECOM CONSULTANTS GROUP

(Service Group of Multicomm Sciences International Inc.)
266 W. Main St.
Denville, NJ 07834
Phone: 201-627-7400
Victor J. Nexon, pres.
Victor Nexon Jr., v.p.

MULTICOMM SCIENCES INTERNATIONAL INC.

266 W. Main St.
Denville, NJ 07834
Phone: 201-627-7400
Victor J. Nexon, pres.
Victor Nexon Jr., v.p.
S. L. Crimmins, treas.
Service Groups: MSI Frequency Coordinators, MSI Telecom Engineers, MSI Telecom Consultants, MSI Project Management Services, MSI Computer Services.

ROBERT MURPHY ASSOCIATES

230 Park Avenue
New York, NY 10169
Phone: 212-661-0460
Robert Murphy, pres.
Thomas Cook, sr. v.p.
John Murray, Rita Drayfus & Paul Hill Jr., v.p.s
Executive search, corporate acquisition & organization planning consultants to the communications industry.

JACK MYERS COMMUNICATIONS INC.

322 Route 46W
Suite 130
Parsippany, NJ 07054
Phone: 201-882-6600
Fax: 201-882-3651
Jack Myers, pres.
Mark Braff, v.p.
Market planning, sales development, creative/graphic capabilities, public relations, media buying & planning. Market research: Focus groups and interviews with advertising executives. Media sales: Representative for CableOne, home video and international broadcasters.

THE NAPLES GROUP

Box 783
841 Fourth Ave. S
Naples, FL 33939
Phone: 813-261-0917
Brad Estes, pres.
Phyllis Estes, dir. of research
Search services for cable television industry personnel.

ROBERT R. NATHAN ASSOCIATES INC.

1301 Pennsylvania Ave. NW
Washington, DC 20004
Phone: 202-393-2700
Telex: 248482 NATC LR
Fax: 202-393-4548
Cable: NATECON
John C. Beyer, pres.
Stephen A. Schneider, principal associate
Economic & management consultants. Provide demand & sales forecasting, marketing research, survey management & financial analysis services to broadcasting, cable & telecommunications industries.

NATIONAL ECONOMIC RESEARCH ASSOCIATES INC.

123 Main St.
White Plains, NY 10601
Phone: 914-681-7200
Richard T. Rapp, pres.
Jules Joskow, chmn.
Howard P. Kitt, sr. v.p.
Louis A. Guth, sr. v.p.
William B. Shew, v.p.
Linda McLaughlin, v.p.
Paul L. Joskow, special consultant

Branch Offices:

CAMBRIDGE, MA 02142: 101 Main St. Phone: 617-864-0170. Paul L. Joskow, special consultant

ITHACA, NY 14850: 308 N. Cayuga St. Phone: 607-277-3007. Alfred E. Kahn, special consultant

LOS ANGELES, CA 90071: 555 S. Flower St. Phone: 213-628-0131. Gary J. Dorman, v.p.

PALM BEACH, FL 33480: 350 Royal Palm Way. Phone: 407-832-3939. Abraham Gerber, sr. v.p.

PHILADELPHIA, PA 19103: 1608 Walnut St. Phone: 215-546-2744. Bernard R. Siskin, v.p.

SEATTLE, WA 98101: 1520 One Union Square. Phone: 206-623-8037. Virginia Perry-Failor, assoc. analyst

WASHINGTON, DC 20036: 1800 M St. NW. Phone: 202-466-3510. Peter Max, sr. v.p.

LONDON W1Y 3WD, ENGLAND: 18 Park St. Phone: 44-1-629-6787. Dermot Glynn, managing dir.

Economic research, analysis & consulting services in communications fields: Telephone, radio, TV, cable, common carriers. Preparation of analyses & expert testimony for judicial, legislative & regulatory proceedings. Services include: Antitrust, regulatory policy, rate design, rate of return studies, pricing policy & employment discrimination.

ODON G. NELSON & ASSOCIATES

1550 Rimpau St.
No. 176
Corona, CA 91720
Phone: 714-371-8000
Donn G. Nelson
Mickie Nelson
Executive search & placement of technical, management & marketing personnel within cable TV & related industries. Extensive cable TV personnel bank.

DAVID NEWBORG & ASSOCIATES INC.

10 Pontiac Dr.
Medford, NJ 08055
Phone: 609-983-3150
David S. Newborg, pres.
Broadcast & TV consultants. Specialists in TV RF systems & RF systems installation project management. Appraisals.

NEWSPEOPLE

(Div. of Reymyer & Gersin Assoc. Inc.)
20300 Civic Center Dr.
Suite 320
Southfield, MI 48076
Phone: 313-354-4920
Arnold S. Reymyer, pres.
J. Eric Braun, v.p., consulting
Eve Pruden, mgr.
Joe Kuskowski, talent bank dir.
Employment service for broadcast news people, covering all newsroom positions including talent, news management.

ORION TELECOMMUNICATIONS LTD.

Suite 201
1835 K St. NW
Washington, DC 20036
Phone: 202-862-3430
Telex: 263820
Fax: 202-223-1561
Richard Chandler, Kevin Power, Richard Shay, Francis X. Solomon, David Leach & Christopher J. Vizas II (chief executive officer), principals
Business planning—specializing in new venture development & regulatory policy strategy in international & domestic telecommunications. Affiliated with Hatfield Assoc. Inc., Boulder, CO.

ORNSTEIN COMMUNICATIONS ASSOCIATES INC.

5 Tulip Lane
New Rochelle, NY 10804
Phone: 914-235-7660
Herb Ornstein
Financing & refinancing for cable TV; acquisition & brokerage services; financial consulting services including feasibility studies, financial projections & operations analysis.

D. D. PAGE, PROFESSIONAL ENGINEERS & CONSULTANTS

7536 Spring Lake Dr.
Bethesda, MD 20817
Phone: 301-469-6688
O. D. Page, P.E.
Franchising/refranchising; system proof testing; radiation testing; system upgrade/rebuild; CATV ascertainment, site survey, design, contract administration, construction supervision, appraisals & evaluations; LAN & institutional networks; management, marketing & engineering consulting; feasibility studies; financial/operating projections; expert testimony.

PALEY COMMUNICATIONS

3233 K St. NW
Washington, DC 20007
Phone: 202-338-8353
William C. Paley, pres.
Toby Fox, exec. dir.
Marketing & media consultants to advertising agencies specializing in the development of marketing strategies for the new electronic media.

PARALLEL

437 Goldfloss St.
Winston-Salem, NC 27127
Phone: 919-773-1327
Dale E. Kline, pres.
Kathy P. Pope, mktg. mgr.

Branch Offices:

LANSING, MI 48910: 6035 Executive Dr., Suite 2. Phone: 517-882-6063

ENGLEWOOD, CO 80111: 6551 S. Revere Pkwy., Suite 255. Phone: 303-779-6532

Cable TV billing & management information services; cable TV office automation & MSO network systems; targeted market tracking, standalone computer systems.

PARAMOUNT DESIGNS INC.

1439 N. First St.
Phoenix, AZ 85004
Phone: 602-258-7544
Charles C. Campbell Jr., pres.
Charles C. Campbell III, v.p.
Robert Lange, sales
Stan Prosak, mktg.

Branch Offices:

FREMONT, NE 68025: 215 N. Main St. Phone: 402-727-5400

KANSAS CITY, KS: 9401 Santa Fe Dr., Suite 201, Overland Park 66212. Phone: 913-383-2890

Computer-aided system design, base & strand mapping & technical field support.

PATRICK COMMUNICATIONS CORP.

10320 Little Patuxent Pkwy.
Suite 808
Columbia, MD 21044
Phone: 301-992-9722
W. Lawrence Patrick, pres.

PAY TV SERVICES

3718 Woodson Court
Dunwoody, GA 30338
Phone: 404-394-3467

PENN STATE CABLE COMMUNICATIONS

82 Pawnee Rd.
New Britain, PA 18901
Phone: 215-345-7557
Patrick Bartol, pres.
Betty Bartol, v.p.
System proof of performance tests, antenna site surveys, signal & co-channel studies, headend alignment, system summation sweep, trouble shooting & remedial services.

Management & Technical Services

system & equipment evaluations. Specializing in system upgrades.

JAMES H. PENO INSTALLATION BROKERAGE INC.

Box 336
Coalport, PA 16627
Phone: 814-672-5393
Richard L. Ginter, pres.
Customer service installation, customer & record verification, multiple-dwelling wiring, including engineering, surveying, mapping & installing.

PER DIEM BROADCAST SERVICES INC.

34-12 36th St.
Astoria, NY 11106

DONALD A. PERRY & ASSOCIATES INC.

Summerville Plantation
Rte. 616
Box 857
Gloucester, VA 23061
Phone: 804-877-4367
Donald A. Perry, pres. & chief exec. officer
W. Kelvin Bowles, v.p.
Patricia Gibbs, v.p.
L. W. (Duff) Kiewer, v.p.
Franchise design & construction supervision, financial advising & appraising, brokerage.

THE PERSONNEL LABORATORY INC.

733 Summer St.
Stamford, CT 06901
Phone: 203-325-4348
Consultants to management on personnel, specialists in recruitment, appraisals through aptitude temperament tests & counseling.

PHASE ONE COMMUNICATIONS INC.

Box 1034
Oviedo, FL 32765
Phone: 407-366-0534
Technical consultants for broadcast, LPTV, MDS, MMDS, OFS & ITFS.

PITTELLI & PARTNERS

727 15th St. NW
7th Floor
Washington, DC 20005
Phone: 202-639-8844
Mary Pittelli

POLLARE/FISCHER COMMUNICATIONS

11755 Wilshire Blvd.
Suite 1750
Los Angeles, CA 90025
Phone: 213-478-0995

PR ASSOCIATES

347 W. 46th St.
New York, NY 10035
Phone: 212-582-9028
Leo Murray, pres.

THE PRIVATE NETWORK CO.

7600 Hemlock St.
Bethesda, MD 20817
Phone: 301-320-4334
Arthur Barber, pres.
Specialists in the development of fiberoptic TV systems, regional home data systems & local network for business communications. Engineering, programming, financing & professional management.

PRODUCTION & SATELLITE SERVICES INC.

13563 Ventura Blvd.
Suite 200
Sherman Oaks, CA 91423
Phone: 818-501-4652
Robert C. Lamb, v.p., production and operations
Charles P. Storlie, v.p., sales and engineering
Domestic and international satellite transmission services; private network installation; teleconferencing, production & video projection services.

PRO/FILE ASSOCIATES

7539 S. Cove Circle
Littleton, CO 80123
Phones: 303-770-5389; 303-220-8032
Rose Anne Strauser, pres.
Vernon A. Davis, v.p.
Recruiting for cable TV management, marketing & engineering.

PROSTAR

12831 Royal Dr.
Stafford, TX 77477
Phone: 713-240-2800
Fax: 713-240-1447
Brian D. Haley, dir., mktg.
Scott Hofmann, dir., engineering
Communications company specializing in encryption and networking of full-motion video transmissions.

PROVANOIE & CHIRURG INC.

c/o Riemer & Braunstein
3 Center Plaza
Boston, MA 02108-2090
Phone: 617-523-9000
John Nazzaro, chmn.-pres.
Consulting services in broadcasting, including programming, sales, promotion, graphics & public affairs.

THE WARO L. QUAAL CO.

401 N. Michigan Ave.
Suite 3140
Chicago, IL 60611
Phone: 312-644-6066
Ward L. Quaal, pres.

Branch Office:

LOS ANGELES, CA: Phone: 213-277-9399

General counselors to the broadcasting profession & the allied arts.

RAOIO'S RELIABLE RESOURCES

630 Park Lane
2nd Floor
Philadelphia, PA 19144-3713
Phone: 215-849-3997
Franklin O. Pease, pres.
J. K. Sperling, sales mgr.
A. P. Taylor, foreign consultant
A. E. Pease, office mgr.
Brokerage & financing; management & general consulting; personnel searches; minority assistance; site analysis; TV rights, market research.

RAM CONTROL

Box 3
Champlain, NY 12919
Phone: 518-297-6109
Les Matthews

Branch Office:

ESCONDIDO, CA 92505: 576 S. Upas St.
Phone: 619-747-2512

THE R CORP.

2727 S. Tamiami Trail
Sarasota, FL 34239-4507
Phone: 813-954-0052
Rod Warner, pres.
Marketing, promotion, programming consultants to broadcasters & cable operators; contract sales for cable systems.

RESEARCH COUNSEL OF WASHINGTON

501 C St. NE
Washington, DC 20002
Phone: 202-544-2700
David G. Bradley, pres.
Derek C. M. Van Bever, exec. v.p.
Custom research on industry data, foreign & domestic markets, legislation & regulations for corporate law firms & corporations. Competitive data research on individual companies.

THE RESEARCH GROUP

Suite 1200
1100 Olive Way
Seattle, WA 98101
Phone: 206-624-3888
William C. Moyes, chmn.
Larry B. Campbell, pres.
James Woodyard, v.p.
Dick Springfield, v.p.
Market research & strategic planning services for radio, cable & TV.

REYMER & GERSIN ASSOCIATES INC.

20300 Civic Center Dr.
Suite 320
Southfield, MI 48076
Phone: 313-354-4950
Arnold S. Reymer, pres.
J. Eric Braun, v.p., consulting
Ruth C. Hamill, v.p., research
Tim P. Rudell, marketing dir.
Qualitative, quantitative surveys & focus groups for TV/radio stations, cable, teletext & videotex. Specialists in audience imagery, news programs, on-air personalities, psychographic & promotional research. News consulting, marketing advisory plans, talent coaching & search services.

RICHARD H. RIGGS

Box 1314
Suite 1102, Bank One Tower
Lima, OH 45802
Phone: 419-228-0029

ROCK ASSOCIATES INC.

5808 Lake Washington Blvd.
No. 400
Kirkland, WA 98033
Phone: 206-822-0254

GEORGE T. ROOMAN INC.

200 Clock Tower Place
Suite 208E
Carmel, CA 93923
Phone: 408-626-1630
George T. Rodman, pres.
Sally M. Rodman, v.p.
Advertising, design, marketing & promotion consultants & suppliers to radio & TV stations, networks, groups & companies in the broadcasting industry.

RODRIGUEZ ENTERPRISES INC.

11388 Duenda Rd.
Rancho Bernardo, CA 92127
Phone: 619-485-9555
Esther L. Rodriguez, pres.
Provides business development & management consulting services to entertainment & telecommunications industries with emphasis on pay-per-view.

LAWRENCE H. ROGERS II—GENERAL

MANAGEMENT CONSULTANT
4600 Drake Rd.
Cincinnati, OH 45243
Phone: 513-561-4420
Lawrence H. Rogers II
Barbara Harris, mgr.
TV, radio & allied communications: Acquisitions & sales, organization, personnel, marketing, labor relations, financial & public relations.

ROSNER TELEVISION SYSTEMS INC.

250 W. 57th St.
New York, NY 10107
Phone: 212-246-2850
I. S. Rosner, pres.
R. Rosner, v.p.
Management consulting, design & engineering services in television & communications.

HOWARD W. SAMS & CO. INC.

4300 W. 62nd St.
Indianapolis, IN 46268
Phone: 317-298-5400
Tom Surber, pres.

Bill Kennedy, v.p., technical documentation
Charles Landon, treas.
Damon Davis, publisher
Electronic engineering & research; publisher of specifications, schematics, manuals for TV, radio & electronic control equipment; technical & computer books; service data, instruction sheets, cross reference information & various types of catalogs for manufacturers.

SHELDON SATIN ASSOCIATES INC.

135 William St.
New York, NY 10038
Phone: 212-267-3560
Sheldon Satin, pres.
Employee training, management development & business communications.

SCHIFF-JONES LTD.

215 E. 68th St.
New York, NY 10021
Phone: 212-288-5115
Telex: VISAG 420565
Charlotte Schiff-Jones, pres.
Jane L. Hawley, dir., administration
Consulting, marketing & programming services to telecommunications industry.

SCOTT & CO.

1215 S. Birmingham Ave.
Tulsa, OK 74104
Phone: 918-582-1836
John P. Scott, pres.
Industrial market research & management consulting services for cable operators & cable product & services suppliers.

SECAGRAPHS INC.

Suite 200
350 Indiana St.
Golden, CO 80401
Phone: 303-279-7322
Regis A. Frank, pres.
Terry Hulseberg, exec. v.p.
Michael Shafts, CATV sales mgr.
Mapping, design, construction management & maintenance of cable TV, LAN and utilities systems.

M. H. SEIDEN & ASSOCIATES INC.

109 Williams Ave.
Spring Valley, NY 10977
Phone: 914-356-6256
Martin H. Seiden, pres.
Economic analysis of products, markets & government regulation.

SEMO COMMUNICATIONS CORP.

Box C
Sikeston, MO 63801
Phones: 314-471-6594; 314-471-6599
Travis E. Garrett, pres.
Thomas Dudley & Jim Crittenden, regional v.p.s.
Tyrone Garrett, sales & mktg. mgr.
Cable TV systems construction, management, operation, marketing & consulting.

MIKE SHAPIRO & ASSOCIATES

Box 1681
Jacksonville, TX 75766
Phone: 214-586-7036
Mike Shapiro
Broadcast management consultants specializing in solutions to operational problems, sales, programming, news, traffic & personnel; station & marketing analysis; executive search.

SHOOSHAN & JACKSON INC.

1990 M St. NW
Suite 450
Washington, DC 20036
Phone: 202-887-0550
Telex: 6501187263 MCI UW
Fax: 202-659-0599
MCI Mail: 1187263

Harry M. Shooshan III, Charles L. Jackson & Jeffrey H. Rohlfis, principals
Consulting firm specializing in public policy & telecommunications.

BILL SIMS PARTNERS

Classic Media
121 Sandoval St.
Santa Fe, NM 87501
Phone: 505-983-5878
Gary Boal & Bill Sims, chief exec. officers
Michael Hice, v.p.
Jack Kolkmeier, program dir., KLSK
Dale Matthew, program dir., KMIK
Start-ups, management check-ups, all facets of radio station operations.

SJOCOM INC.

Box 1900
San Francisco, CA 91401
Phone: 415-567-2246
Karl Sjudahl, pres. & creative dir.
Management support, marketing consultants, design & production services.

SK & A RESEARCH INC.

2102 Business Center Dr.
Suite 160
Irvine, CA 92715
Phone: 714-476-2051
Dr. Stuart Krasnoy, pres.
Naomi Nussbaum, mktg. mgr.
Aaron Bazan, mgr., mktg. services
Steven Nemetz, technical mgr.
Mary-Jo Graham, asst. to the pres.
Research consultancy specializing in personal computers for sales & marketing, including market targeting, data analysis, research, prospecting & tracking.

SPECTRUM PLANNING INC.

Box 831360
Richardson, TX 75080
Phone: 214-680-1000
Telex: 732561
Gerald L. Armes, co-chmn. & pres.
Duncan McIntosh, co-chmn.
Lyman Bishop, v.p., mktg.
Rick Harris, sr. mktg. rep.
Randy Oster, dir., microwave div.
Mary Lou Hayes, dir., satellite div.

Branch Office:

WASHINGTON, DC 20045: 428 National Press Bldg. Phone: 202-662-7655. Craig Deman.

System design & engineering; satellite earth station & terrestrial microwave frequency analysis; planning & coordination; FCC license application preparation; ongoing frequency protection; field support; marketing research; field services; database time-sharing services.

RICHARD STEIN & ASSOCIATES

Box 665
Westport, CT 06881
Phone: 203-454-7271
Richard Stein, pres.
Retail advertising for broadcast, cable TV & radio; advertising sales consultant; recruitment, hiring & training of local advertising sales personnel.

STERLING INSTITUTE INC.

7918 Jones Branch Dr.
Suite 800
McLean, VA 22124
Phone: 703-827-4000
Telex: 897098
J. Sterling Livingston, chmn.
Matthew S. Livingston, pres.
Steven P. Foote, v.p.
Robert O. Busch, dir.
Custom-designed executive, management and sales development programs for the broadcasting, cable and publishing industries.

CLAIRE STERN ASSOCIATES INC.

16th Floor
307 Fifth Ave.
New York, NY 10016-6517
Phone: 212-532-6680
Claire M. Stern, pres.
Marketing studies for business applications of cable for public & private institutions; attitudinal surveys on new cable technology; needs assessment for public access; permits for use of rights-of-way. Satellite and microwave rooftop management, CATV engineering and marketing consulting, system appraisals.

STERN TELECOMMUNICATIONS CORP.

307 Fifth Ave.
New York, NY 10016
Phone: 212-725-5470
Joseph L. Stern, pres.
Patrice Sullivan-Teiman, dir., administration
System design, technical consulting & feasibility studies for broadcast television, STV, cable TV, satellite services, local area networks & data transmission, multi-tenant communications. Product development for pay TV. Right-of-way & route development for fiber communications systems; rooftop antenna site management, franchise & re-franchise advisory services & analysis of high technology ventures.

STRUCTURAL SYSTEMS TECHNOLOGY INC.

6867 Elm St.
McLean, VA 22101
Phone: 703-356-9765
Fax: 703-448-0979
Matthew J. Vlissides, P.E., chmn.
Cabot Goudy, P.E., pres.
Fred W. Purdy, v.p., operations
Design, repair, inspection & erection of tall towers.

JOE SULLIVAN & ASSOCIATES INC.

340 W. 57th St.
Suite 10 I
New York, NY 11373
Phone: 212-765-3330
Joseph J. Sullivan Jr., pres.
Barbara D. Sullivan, v.p.
Executive search & recruitment consultants specializing in broadcasting & cable TV.

SUMMIT CO.

1162 West Pioneer Pkwy.
Arlington, TX 76013
Phone: 817-261-1926
C. Thomas East, pres.

SYMONDS & ASSOCIATES

1229 19th St. NW
Washington, DC 20036
Phone: 202-429-4900

TAILFORD ASSOCIATES CABLE GROUP

One Sunforest Court
Toledo, OH 43623
Phone: 419-475-6600
William D. Tailford, pres.
James Cooper, v.p., sales
Richard D. Thielmann, v.p., mktg.
Advertising.

T-C SPECIALTIES CO. INC.

17 S. Main St., Box 192
Coudersport, PA 16915
Phones: 800-458-6074; collect 814-274-8060 (PA only)
Walter H. Underwood, pres.
Doug C. Spaulding, plant mgr.
Judy Tucker, sales rep.
Daniel Major, mktg.
Coupon billing specialists & computer software.

PARRY O. TEASDALE, STATION DEVELOPMENT CONSULTANT

High St.
Box 9
Phoenicia, NY 12464
Phone: 914-688-9904
Parry D. Teasdale, chmn.
Development of financing, staff & programming; supervision of design & installation of studio & transmission facilities for full service & low power TV.

TELCOM APPRAISAL

Rte. 2, Box 45
Washington, MO 63090
Phone: 314-239-0400
James C. Goggan, principal
Consulting in business & asset appraisals, inventories, cost studies & litigation assistance.

TELECORP SYSTEMS INC.

5825-A Peachtree Corners E.
Norcross, GA 30092-9915
Phone: 800-334-9907
Cable billing service.

TELECRAFTER SERVICES CORP.

Box 27960
Denver, CO 80227
Phone: 303-987-2900
Gary Sbraglia, pres.
Kennette Hatcher, v.p.
Bruce Nassau, dir. of operations
Contract marketing, sales, auditing & installation.

TELE-ENGINEERING CORP.

2 Central St.
Framingham, MA 01701
Phones: 508-877-6494; 800-832-8353
Fax: 508-788-0324
Ernest O. Tunmann, pres.
William C. Jeas, mktg.
Frank D. Lloyd, mgr., commercial services
Computerized system design, digitized mapping, computerized bill of materials and as-builts. Full-range of engineering services for cable, microwave, LPTV and SMATV industries. Design and implementation of broadband & fiber LANs.

TELEMARK INC.

Box 248
Cornelia, GA 30531
Phones: 404-778-8888; 800-342-3735
Fax: 404-778-5572
Brooks Roseman, gen. mgr.
Telemarketing services for Cable TV firms.

TELE-MEASUREMENTS INC.

145 Main Ave.
Clifton, NJ 07014
Phones: 201-473-8822; 800-223-0052
William E. Endres, pres.
Carl R. Ceragno, v.p., engineering
Douglas W. Cook, v.p., sales & mktg.
CCTV design, installation & services; commercial insertion equipment; mobile vans; TV studios, local access studios & local area networks. Distributor of cameras, VTRs, switchers & other video equipment.

TELESTRATEGIES

1355 Beverly Rd.
Suite 100
McLean, VA 22101
Phone: 703-734-7050
Jerome G. Lucas, pres.
Shawn Lopez, mktg. mgr.
Abid Butt, dir., consulting services
Comprehensive information services company offering executive level seminars & conferences; customized consulting; newsletters & market report in market development, technological & regulatory aspects of cable TV, satellite communications; applications development of videotex & other interactive

cable TV services & other comprehensive telecommunication technologies.

TELETECH COMMUNICATIONS

15355 Morrison St.
Sherman Oaks, CA 91403
Phone: 818-501-5595
Fax: 818-501-5595
Kenneth Tuchman, pres.
Rita A. Wood, exec. v.p.
Telecommunications, specializing in TV direct response marketing, outbound promotions & cable TV telemarketing consulting.

TELEVISION CABLE COMMUNICATIONS

2666 Gracie Dr.
De Land, FL 32724
Phone: 904-736-7161
Edward P. Whitney, pres.
CATV consulting, brokerage, appraisals, management, feasibility studies & financing.

TELEVISION INTERAMERICANA S.A.

4545 Ponce de Leon Blvd.
Coral Gables, FL 33146
Phone: 305-661-7629
Telex: 518616 TELEINSA
Juan M. Palli, pres.
Jose M. Palli, v.p.
Maggie Roche, dir., sales
Communications consultants; sales representatives; producers & distributors of animation, motion picture features, religious & foreign language films, TV film/tape series, news; film buyers.

TEMPLE, BARKER & SLOANE INC.

33 Hayden Ave.
Lexington, MA 02173
Phone: 617-861-7580
Telex: 951929
TWX: 617-861-7580 x279
Carl Sloane, pres.
Lew Schneider, sr. v.p.
Stan Buchin, v.p., mktg.
Cable TV & broadcasting consultants. Strategic planning, evaluation of mergers & acquisitions, organization design, market research & analysis.

TONER CABLE COMPUTERS INC.

969 Horsham Rd.
Horsham, PA 19044
Phones: 215-675-2053; 800-523-5947;
800-492-2512 (PA)
Fax: 215-675-7543
R. L. Toner, pres.
Karen Toner, mktg.
Steve Deasey, sales
Computer billing systems for the cable TV industry.

EDWIN TORNBORG & CO. INC.

Box 55298
Washington, DC 20011
Phone: 202-291-8700
Edwin Tornborg, pres.
Appraisals, brokerage, financial & management consulting for radio, TV & cable systems.

TOWERS & PERRIN

245 Park Ave.
New York, NY 10167
Phone: 212-309-3400
James E. Kieley, pres. & chief exec. officer
Consultants to management in the areas of actuarial services, employee benefits, executive compensation, salary management, sales compensation, communications, human resource management; benefits administration; general & risk management.

TRAINING DELIVERY SERVICES INC.

770 Rancho Santa Fe Rd.
Olivenhain, CA 92024
Phone: 619-942-8324

Management & Technical Services

Gordon V. Asmussen, pres.
Irving Alameda, Ray Dangus, Mary Jo Nuttall, v.p.s.
Consultant & contractor, providing instructors, trainers, course developers for all aspects of the telecommunications industry, from pole climbing to management & sales seminars.

TRANSCOMM INC.

6521 Arlington Blvd.
Falls Church, VA 22042
Phone: 703-532-3160
Dr. Norman C. Lerner, pres.
Specialists in broadcast, cable, common carrier facilities & services; market research; pricing analysis; financial & economic services; regulatory/expert witness testimony; investment/feasibility evaluation; domestic and international.

TRANS UNION LEASING CORP.

222 W. Adams
Suite 999
Chicago, IL 60606
W. T. Mount, v.p.
Leasing & financing of TV broadcast equipment.

TV ANSWER

8201 Greensboro Dr.
Suite 210
McLean, VA 22102
Phone: 703-356-7800

TVSM INC.

(The Cable Guide)
309 Lakeside Dr.
Horsham, PA 19044
Phone: 215-443-9300
TWX: 215-443-7496
Mark M. Edmiston, chmn.
Neil A. Heller, pres.
Alan T. Wragg, publisher
Terry Materese, v.p. & exec. editor
Robert B. Dallas, v.p. & dir. of marketing
Irv Kalick, v.p., circulation sales & affiliate relations

Office:

NEW YORK, NY 10017: 475 Fifth Ave., Suite 1207

Publisher & distributor of customized cable program guide.

U.S. DEPT. OF COMMERCE

14th & Constitution Ave.
Room 1015
Washington, DC 20230
Phone: 202-377-2000
Law W. Cramer, deputy assistant secretary, Science & Electronics (377-2073)
Jack R. Clifford, dir., Office of Microelectronics & Instrumentation (377-2587)
John E. McPhee, dir., Office of Computer & Business Equipment (377-0572)
Roger F. Stechschulte, dir., Office of Telecommunications (377-4466)
Science & Electronics Unit, Trade Development, International Trade Administration. Government point of contact for the communications, electronic components, measuring & controlling instruments, medical & dental, photographic, computer & business equipment industries on market research, trade & business assistance.

UTILITY SYSTEMS DEVELOPMENT

23151 Alcalde Dr.
Suite B-1
Laguna Hills, CA 92653
Phone: 714-581-5707
Bob McKinley, pres.
Cable TV construction, complete turnkey systems.

VANDA COMMUNICATIONS INC.

10 Hancock Dr.
Florham Park, NJ 07932
Phone: 201-822-0685
Roylance H. Sharp, pres.
Communications consultants specializing in satellites, microwave, ad hoc networks for broadcast, closed circuit & video conferencing.

VAZQUEZ & ASSOCIATES

Box 260362
Tampa, FL 33685
Phone: 813-960-0950
Raul Vazquez

T. J. VAUGHAN & ASSOCIATES

Box 440
Rye Beach, NH 03871
Phone: 603-964-6688
Thomas J. Vaughan, pres.
M. Winsor & J. Glynn
Site selection, pattern & antenna analysis, antenna modification, pattern measurements, field tests.

VEGA ASSOCIATES INC.

349 E. 49th St.
Suite 1T
New York, NY 10017
Phone: 212-980-6668
Paul P. Saitta, pres.
Donald Minor, v.p.

Branch Office:

HEMPSTEAD, NY 11550: 144 N. Franklin St.
Phone: 516-292-9500

Specialists in all phases of lighting design, staging services, videodisc, teleconferencing & production for network, cable, theatre & corporate communications. Consultants for audio/visual design & facilities planning.

VICKERMAN-ZACHARY-MILLER

101 Broadway
Oakland, CA 94607-3715
Phone: 415-835-2761
M. John Vickerman Jr., pres.
J. Michael Zachary, v.p.
P. Madsen, mktg. dir.
Consulting services in engineering & architecture for system facilities. Studio design, headend complexes & industrial plant facilities.

VIDEO COMMUNICATIONS INC.

Box 215
Feeding Hills, MA 01030-0215
Phone: 413-786-7955
Easylink: 62702640
W. Lowell Putnam, pres.
Fran St. Hill, business mgr.
Margaret Bauer, mktg. mgr.
Computer systems for TV stations including sales, traffic, accounts receivable, general ledger, accounts payable, payroll & music videos.

VIDEO MANAGEMENT CONSULTANTS

101 Little Oak Lane
Altamonte Springs, FL 32714
Phone: 305-682-5884
Rochelle Kobrin, pres.
Natalie Ross, v.p.
Chris Dean, v.p., sales
Mobile production units; electronic videotape editing; video projection; program & commercial production; tape duplication.

VIDEO MARKETING SERVICES INC.

8700 Monrovia
Suite 310
Shawnee Mission, KS 66215
Phone: 913-541-8532
Allan Hedrick, pres.
Dick Espy, gen. mgr.
Gerry Cullen, producer-dir.
Video production company; single and multi-camera remote capability.

VIDEOPHILE INC.

4643 S. Ulster St.
Suite 1320
Denver, CO 80237
Phone: 303-770-7000
Stephen Barber, v.p.
Bob Becker, engineer
Bob Humpherys, engineer
Eric Lins, project mgr.
Local area networks, CATV, SMATV & MATV design, engineering & construction; CAD/CAM LAN design services; video conferencing & engineering consultation.

VIDEO PROBE INOEX INC.

Box 575
Weaverville, NC 28787
Phone: 704-658-0526
Robert Schultz, pres.
Gloria Mamber, v.p.
George I. Andrews, dir., field operations
Significant viewing survey specialists for cable systems and stations filing with the FCC for special relief in matters of copyright, effective competition and syndicated exclusivity.

VIDEO RESEARCH SYSTEMS

121 E. Front St.
Suite 103
Traverse City, MI 49684
Phone: 616-947-1852
Foster Winter, pres.
Focus groups and other qualitative market research services for broadcasters & cable TV operators.

WARREN PUBLISHING INC.

(Market Research & Data Sales Division)
2115 Ward Court NW
Washington, DC 20037
Phone: 202-872-9200
Telex: 6502173616 (via VUI)
MCI Mail: TELEFACTS
Facsimile: 202-293-3435
Albert Warren, pres.
Lynn Levine, dir.
Claire Ortiz, associate dir.
Provides up-to-date, customized market research on cable TV, broadcast TV, LPTV & other communications services. Provides electronic broadcast & cable TV data for downloading into client data bases. Issues special communications studies & industry surveys.

WASHINGTON INFORMATION GROUP LTD.

Box 19352
20th St. Station
Washington, DC 20036-0352
Phone: 202-463-7323
Fax: 202-463-8633
John Ballou, pres.
Customized business research on client-specified aspects of television and cable services industries, specializing in company, product, service or market studies. Confidential, narrow-focused or comprehensive research on merger and acquisition candidates, competitors, targeted markets, products/services, Federal and state regulatory and policy activities.

WASHINGTON INTERNATIONAL TELEPORT

Div. of Carley Teleport Communications
1133 21st St. NW
Suite 300
Washington, DC 20036
Phone: 202-785-8300
Fax: 202-452-0848
David Carley, chmn., CTC
Bruce Kirschenbaum, pres. & chief exec. officer, CTC
Anand Kumar, exec. v.p.
Loretta M. Tramble, v.p., sales & traffic

Teleport facility:

ALEXANDRIA, VA 22312: 6461 Stephenson Way. Phone: 703-941-3952

Owens & operates WIT, Washington, DC. Video & voice/data transmission, processing, microwave intercity & international connections, satellite uplink & downlink from C- & Ku-band satellites.

Westac Communications Inc.

14405 N. Scottsdale Rd.
Scottsdale, AZ 85254
Phone: 602-998-4441
Susan Cody, mktg. manager
Gay Montilla, Arizona representative
CATV standby and non-standby power supplies and UPS battery backup for telephone and computer systems, Teledyne battery supplies and Auto-Tel.

WILKIN BROADCAST CONSULTANTS INC.

27091 Paseo Activo
San Juan Capistrano, CA 92675
Phones: 714-493-5333; 714-493-6832
Eugene (Gene) W. Wilkin, pres. & chief exec. officer
Anita D. Wilkin, exec. v.p.
Consultants for radio, TV, CATV & low power TV: TV feasibility studies, income/expense projections, organizational plans. Program research, negotiation, acquisition & scheduling. UHF Independent specialists.

THOMAS M. WING & ASSOCIATES

7457 Swan Point Way
Columbia, MD 21045
Phone: 301-964-2217
Thomas M. Wing, pres.
Market planning & research for cable, broadcast, DBS, ITFS & closed circuit TV systems. Educational TV marketing & development. Organization design.

WOLD COMMUNICATIONS INC.

6290 Sunset Blvd.
Los Angeles, CA 90024
Phone: 213-390-5455
3415 S. Sepulveda Blvd.
Los Angeles, CA 90034
Phone: 213-390-5455
Telex: 4720534 RWC II
TWX: 910-342-6977
Fax: 213-474-4919
Robert N. Wold, chmn.-pres.
Bill Hynes, exec. v.p.
Robert E. Wold, sr. v.p., corp. development
Thomas J. Bartunek, sr. v.p., marketing
Charles F. Conaty, sr. v.p., engineering & operations
Dorothy A. Marsh, v.p., sales
Robert A. Williams, v.p., operations

Branch Sales Offices:

NEW YORK, NY 10022: 875 Third Ave. Phone: 212-832-3666. Carolyn Connerat, sales mgr.

WASHINGTON, DC 20001: 122 C St. NW. Phone: 202-442-8550. Diana Calland, sales exec.

Provides complete satellite & terrestrial interconnection services for domestic & international television networks. Fixed transmit/receive satellite earth stations (with playback capability) in New York, Los Angeles & Washington, DC. Fleet of mobile satellite uplinks & mobile microwave. Downlink earth stations in various cities. Services include program production for television, videoconferencing; videotape duplication and shipping.

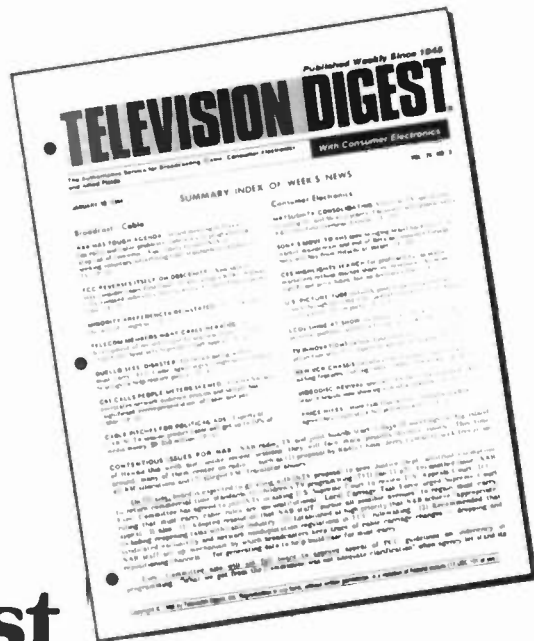
WOODSIDE-CABLE CONSULTING GROUP

733 Summer St.
Stamford, CT 06901
Phones: 800-243-7891; 203-348-8498
Rick Perrone, partner & sr. v.p.
David Schreff, dir., mktg. & research

Subscribe now . . .

to the authoritative weekly information service covering the latest developments in broadcasting, cable, consumer electronics and allied industries. . .

Television Digest With Consumer Electronics



Television Digest has been keeping leading communications executives informed since 1945 and is published for all those decision-makers—like you—who have a big stake in the ever-changing broadcasting, cable and consumer electronics industries.

Television Digest goes beyond the scope of any other publication by bringing into sharp focus all the conflicting forces at work—broadcast, cable, home video, MDS, DBS, SMATV and others. It provides experienced, authoritative coverage. The Los Angeles Times recently referred to **Television Digest** as “a publication considered the bible of the TV industry.” Tack Nail, covering broadcasting, and Dave Lachenbruch, covering consumer electronics, are known and respected throughout the entire industry.

And each issue of **TVD** provides thorough coverage of government activities—the FCC, Capitol Hill, the White House. **Television Digest** also gives you the latest news on marketing strategies . . . programming ploys . . . personnel shifts . . . and current standings on the volatile revenue and ratings picture.

Television Digest regularly includes a host of industry surveys and statistics that cannot be found anywhere else. And because conventions, professional meetings and trade shows are of such vital importance to the communications industry, **TVD** provides complete pre- and post-meeting coverage of virtually every major professional meeting and trade show, whether in the U.S. or abroad.

Television Digest gives you the information you need, delivered in a fast-paced style and clear format that always respects your busy schedule. **TVD** is designed to be read quickly . . . to help you spend less time gathering information and more time using what you've found.

For subscription information, call collect: **202-872-9200**.

Management & Technical Services

Consultants providing services in finance, strategic planning, management, EDP, rate increases, deregulation, franchising, operations & other associated cable-related activities.

WORLD WIDE INFORMATION SERVICES INC.

360 First Ave.
New York, NY 10010
Phone: 212-677-7839
Richard W. Hubbell, pres.
Consulting.

WPS-CATV SERVICES DIVISION

443 Grand Ave.
South San Francisco, CA 94080
Phone: 415-871-5911
Rick Albert, pres.
Shari Bielanski, v.p.
Cable & pay TV computerized subscriber billing, accounting, management information & marketing statistics designed exclusively for the cable & pay TV industries. Intelligent Data Terminal Service available in conjunction with

WPS package systems or as a stand alone system.

LOWELL R. WRIGHT

Box 1748
Winter Park, FL 32790
Phone: 305-629-4930
Aeronautical consulting including air traffic control, airspace utilization, accident investigation, litigation assistance, potential hazards to air navigation; written & oral testimony & affidavits.

MARY LOU WRIGHT

1573 Ocean Front St.
San Diego, CA 92107
Phone: 619-222-4620
Fax: 619-226-4397
Mary Lou Wright, principal
Mary Elizabeth Robuck, Kelly Ryan, associates
Executive search, recruitment and management consulting services.

THE WYCKOFF ORGANIZATION

20 Joann Court
Walnut Creek, CA 94596
Phone: 415-939-9243
Representative & consultant services.

WALTER S. WYDRO CONSULTANTS

The Atrium Suite No. 10
4 Terry Dr.
Newtown, PA 18940
Phone: 215-860-2288
Fax: 215-860-5502
Walter S. Wydro, pres.
Alicia Ann Thorne, dir., systems operations
Barry Nuss, sr. staff engineer
Anne Zielanski, office mgr.
Telecommunications consultants specializing in broadcasting & CATV. Financial management, litigation representation, engineering, system evaluation, laboratory measurements, interactive systems, franchise applications, pay cable, LAN/voice-data/video, special subscriber services, municipal services.

STEVE WYMAN & ASSOCIATES INC.

1835 Savoy Dr.
Suite 112
Atlanta, GA 30341
Phone: 404-455-1651
Steve Wyman, pres.
Executive search, consulting & brokerage.

JIM YOUNG & ASSOCIATES INC.


One Young Plaza
1235 Ranger Hwy.
Weatherford, TX 76086
Phones: 817-599-7623/24; 800-433-2160
Fax: 817-599-7623
Jim Young, pres.
Peter Froelich, v.p.
Jim Callahan, consultant
Karen King, business mgr.
Specializes in cable TV, RF engineering, satellite communication & telecommunications personnel.

The lowdown on getting a higher price for your cable system.

If you're a System owner and you're thinking about selling, the big things on your mind are:

How much can I net for it?

How is the deal going to work for me?



How much am I really worth?

We can answer those questions for you. But we can also tell you a lot more.

We talk your language.

We're cable people, not recycled bankers. We've grown up in the cable business, cut our teeth on it. We've paid our dues, just like you.



That's why we can talk your language, straight talk about every area of a system's operation. We can talk marketing, programming, engineering. We can talk hardware into the wee hours.

Here's how we go about selling your property.

First, if confidentiality allows, we personally visit your system and its marketing area. Whether we do or not, we can draw on our own financial and socio-economic data, covering virtually every market in the country.

Next, we identify the five to ten best prospects for your property, based on the profiles we maintain on just about everyone.

(How do we get this information?

Buyers want us to know their "wish list" so we won't waste their time.)

Then we prepare a presentation that's

different from everyone else's. Even the look of one of our presentations is different, because of its better graphics and easier-to-read typefaces. But much more important is the difference in what we put into it.

We give buyers powerful reasons to buy.

Instead of just copying pages of background material, we tell the prospects why they should buy. We customize and editorialize, providing what-if scenarios and recapping the pertinent information.

We take the material and synthesize it, analyze it, pick it apart. We ask ourselves, if we were going to buy, what would we want to know?

We present facts that are cogent, comprehensive, and persuasive. In short, we generate less paper, but more reasons why the buyer should pay *your* price.

We know how to nail down sales.


Closing the deal comes naturally to us. It's something we've all learned in our years in the cable buying and selling business.

We don't dance around. We keep things moving. We deal with the headaches and guide you through the mine fields (lawyers, CPAs, financing) on the way to putting your money in the bank.

We know who's looking to buy. So if you're looking to sell, give us your listing.

We'll help

you get the most net cash for your property.



Frank Boyle Co.

MEDIA BROKERS

55 Old Field Road, Greenwich, CT 06830 (203) 869-4433

Blackburn Makes It Happen.



James Blackburn, Jr.
Washington, D.C.




Jack V. Harvey
Washington, D.C.



Joseph M. Sitrick
Washington, D.C.



Tony Rizzo
Washington, D.C.



Richard Blackburn
Washington, D.C.



Roy A. Rowan
Beverly Hills, CA.



Susan K. Byers
Washington, D.C.



Charles H. Kurtz
Washington, D.C.



Howard J. Stasen
Chicago, Illinois



Wendell W. Doss
Chicago, Illinois



Neil Rockoff
Beverly Hills, CA



Alan C. Tindal
Washington, D.C.



Jay Bowles
Atlanta, Georgia



George Otwell
Atlanta, Georgia



Steven J. Pruett
Chicago, Illinois

Put the experience gained through over 3,700 successful transactions behind your next buying or selling decision. Our reputation for integrity, innovation, responsiveness—and results—is the best in the business.

BLACKBURN & COMPANY
I N C O R P O R A T E D

Media Brokers & Appraisers Since 1947

1100 Connecticut Avenue, N.W., Suite 420, Washington, D.C. 20036 (202) 331-9270
333 N. Michigan Avenue, Chicago, IL (312) 346-6460
9465 Wilshire Blvd., Beverly Hills, CA 90212 (213) 274-8151
400 Colony Square, Atlanta, GA 30362 (404) 892-4655

Brokerage & Financing

Including companies involved in sales, financing, appraisals, consulting, mergers, etc. of Television Stations, Radio Stations, Newspapers, Cable Systems and other communications properties.

JIM ACKERMAN & ASSOCIATES

1800 N. Meridian St.
Suite 610
Indianapolis, IN 46202
Phone: 317-923-2353
James F. Ackerman, pres.
Investment banking & financial services to cable industry.

AETNA BONO INVESTMENT

Bond Investment Dept.
CityPlace, YFC4
17th Floor
Hartford, CT 06103
Phone: 203-275-2770
Alvin E. Taylor, managing director
Shelly M. Metz, investment manager
John W. Reams, associate
James J. Tiampo, associate
Radio, TV & cable system financing.

THE ALDORTH ORGANIZATION INC.

241 W. Lake Shore Dr.
Barrington, IL 60010
Phone: 312-526-7916
John M. Aldworth, pres.
Radio station brokers.

ALLIED CAPITAL CORP.

1666 K St. NW
Suite 901
Washington, DC 20006
Phone: 202-331-1112
George C. Williams, chmn.
David Gladstone, pres.
Brooks H. Browne, sr. v.p.
William Dunbar, v.p.
Fred Russell, v.p.
Betsy Erickson, asst. v.p.

Branch Office:

VERO BEACH, FL 32960: 2770 N. Indian River Blvd., Suite 300. Phone: 407-778-5556.

Venture capital investments; equity financing for radio, TV, LPTV & cable.

AMERICAN SECURITY BANK N.A.

(Communications Industries Group)
1501 Pennsylvania Ave. NW
Washington, DC 20013
Phone: 202-624-4818
Gregg E. Johnson, v.p. & group head
Susan Ness, Richard H. Buffett & Lawrence Fisher II, v.p.s
Charles Wlebe, asst. v.p.
Lucia James, asst. treas.

Banking services, including term loans, credit lines, letters of credit, cash management, investment services & trust services for the broadcast & cable industries.

AMERICOM RADIO BROKERS

1130 Connecticut Ave. NW
Suite 500
Washington, DC 20036
Phone: 202-737-9000
Thomas P. Gammon, chmn.
Daniel T. Gammon, pres.
William Steding, 1st v.p.
David C. Burill & Timothy R. Gammon, associates
Mark Cunningham, financial analyst
Radio brokerage, specializing in Top-100 radio markets.

HENRY ANSBACHER INC.

277 Park Ave.
New York, NY 10172
Phone: 212-688-5544
Hylton M. Phillipson, pres. & chief operating officer
William J. McCluskey & Matti A. Prima, managing dirs.
Gregory D. Daugherty, senior v.p.
Robert H. Gettinger, Derek G. Goodman, Alan S. Landry, Michael T. MacInnis, L. Mark Stone, Eric P. Straus & Roy F. Weissman, v.p.s
Charles J. Carey, asst. v.p.
Joseph W. G. Brooks, Dalton Chandler, Richard L. Serrano & Peter H. Shriver, associates

Branch Office:

LONDON SW1Y 6EE, ENGLAND: Ansbacher Media Ltd., 103-105 Jermyn St. Phone: 01-930-1010. Michael Allen, managing dir.

Mergers, acquisitions, divestitures & valuations for publishing, communications & other media companies.

AVPRO INC.

Box 176
Kennebunk, ME 04043
Phone: 207-985-3511
Lewis M. Marcy, pres.
James M. Marcy, v.p.
Radio, TV & cable TV consulting & brokerage.

AWM COMMUNICATIONS

CONSULTANTS INC.
7760 S.W. 182nd Terrace
Miami, FL 33157
Phone: 305-255-9929
Arno W. Mueller, pres.
Management consulting to cable TV & broadcast industries.

BANCAP CORP.

275 Madison Ave.
Suite 1901
New York, NY 10016
Phone: 212-686-9710
William Whitely, pres.

BANKERS TRUST CAPITAL CORP.

280 Park Ave.
10W
New York, NY 10017
Phone: 212-850-1916
James G. Hellmuth, deputy chmn.
Noel Urben, pres.
Martha Cassidy, Adrienne Halper, J. William Drake, David Halmrast & George Dooman, v.p.s
Venture capital & mezzanine financing of leveraged buyouts of television stations & cable systems.

BANK OF AMERICA N.T. & S.A.

(Entertainment/Media)
EMHS 5144
555 S. Flower St.
Los Angeles, CA 90071
Phone: 213-228-2953
William R. Strickley, v.p.
Commercial & investment banking services for broadcasting & cable TV industries.

BANK OF BOSTON

(Communications Division)
100 Federal St.
Boston, MA 02110
Phone: 617-434-8762
James C. Lewis & Robert A. Bachelder, v.p.s
Financing services for radio, TV, cable, publishing & related industries.

THE BANK OF CALIFORNIA N.A.

(Communications Industries Group)
400 California St., 17th Floor
San Francisco, CA 94104
Phone: 415-765-2706
Telex: 34316 BANKOSCALE
Paul S. Foster, sr. v.p. (765-2313)
Paul E. Gaenger, v.p. & mgr. (765-2706)

William A. Sinsigalli, v.p. (765-2037)
Ben Hidalgo, v.p. (765-2743)
Rick Holman, v.p. (765-2744)
Financing for cable & broadcast industries.

BANK OF MONTREAL

(Communications/Media Group)
430 Park Ave.
16th Floor
New York, NY 10022
Phone: 212-605-1424
Yvonne Bos, sr. account mgr.
Financing for radio, TV, cable, newspaper, publishing, cellular & paging telecommunications industries.

BANK OF NEW ENGLAND N.A.

28 State St.
Boston, MA 02109
Phone: 617-973-1917
Katherine C. Marien, sr. v.p. & group manager
Paula Lang, v.p.
TV, radio, cable TV & other communications industry financing.

THE BANK OF NEW YORK

Communications, Entertainment & Publishing Div.
530 Fifth Ave., 7th Floor
New York, NY 10036
Phone: 212-536-9036
Gerald L. Hassell, sr. v.p. & div. head
Robert B. Purcell, Samuel L. Yates, Mark A. Hemenetz, Deborah S. Rasin & John W. Hall, v.p.s
Financing for broadcast & cable acquisitions & construction.

BARCLAYS AMERICAN/BUSINESS CREDIT INC.

111 Founders Plaza
Box 118
Hartford, CT 06141
Phone: 203-528-4831
John Page, v.p.
Robert R. Morton, loan officer
Lending to cable & broadcast industry, specialized financing for the communications industry.

BECKERMAN ASSOCIATES INC.

14001 Miramar Ave.
Madeira Beach, FL 33708
Phone: 813-391-2824
Milton B. Beckerman, pres.
Bernice S. Beckerman, v.p.
Jay H. Beckerman, associate

Investment banking, brokerage and financial services for the communications industry.



COMMUNICATIONS
EQUITY
ASSOCIATES

851 Lincoln Center
5401 W. Kennedy Blvd.
Tampa, FL 33609
813/877-8844

1133 20th Street, N.W.
Suite 260
Washington, DC 20036
202/778-1400

1235 Westlakes Drive
Suite 140
Berwyn, PA 19312
(215) 251-0650

CEA, Inc.
375 Park Ave., Suite 3808
New York, NY 10152
(212) 319-1968

CEA (Europe) GmbH
Heilwigstrasse 36
D-2000 Hamburg 20
West Germany
(40) 410-7356

Brokerage & Financing

Branch Office:

PHOENIXVILLE, PA 19460: Box 714. Phone: 215-935-1758.

Brokers for TV, radio & newspaper sales, mergers & acquisitions; appraisals, financial services.

BILL-DAVID ASSOCIATES INC.

2508 Fair Mount St.
Colorado Springs, CO 80909
Phone: 719-636-1584
William H. Martin, pres.
Hugh Martin, v.p.
Radio & TV station brokerage, appraisals & management consulting.

★ BLACKBURN & CO. INC.

1100 Connecticut Ave. NW
Suite 420
Washington, DC 20036
Phone: 202-331-9270
James W. Blackburn Jr.
Richard F. Blackburn
Joseph M. Sitrick
Jack V. Harvey
Susan K. Byers
Charles H. Kurtz
Tony Rizzo
Alan C. Tindal, 413-567-3968

Branch Offices:

ATLANTA, GA 30361: 400 Colony Square,
1201 Peachtree St. NE. Phone:
404-892-4655. Jay C. Bowles & George I.
Otwell

BEVERLY HILLS, CA 90212: 9465 Wilshire
Bld., Suite 518. Phone: 213-274-8151. Roy
A. Rowan, Greg P. Johnson & Neil Rockoff

CHICAGO, IL 60601: 333 N. Michigan Ave.,
Suite 2315. Phone: 312-346-6460. Howard J.
Stasen, Steve Pruett & Wendell W. Doss,
602-748-1492.

TV station, radio, cable & newspaper brokers.

BLACKBURN CAPITAL MARKETS GROUP

333 N. Michigan Ave.
Suite 2315
Chicago, IL 60601
Phone: 312-346-6460
Steve Pruett, managing dir.
Susan K. Byers (202-331-9270)
Placement of all forms of debt & equity for
broadcasters; financial consulting services.

BOETTCHER & CO.

Box 54
Denver, CO 80201
Phone: 303-628-8186

BOSTON VENTURES MANAGEMENT INC.

45 Milk St.
Boston, MA 02109
Phone: 617-292-8125
Fax: 617-357-7161
William F. Thompson
Richard C. Wallace
Roy F. Coppedge
Anthony J. Bolland
James M. Wilson
Martha H. W. Crowninshield

Equity & equity related capital for acquisitions, buy-outs & expansions in TV, radio, cable, publishing & other communications industries.

BOUDREAU & ASSOCIATES

1025 Harker Ave.
Palo Alto, CA 94301

Phone: 415-326-5151

James R. Corcoran Jr., sr. partner.
Susan Legare, partner & research dir.
James Boudreau, partner.

Branch Office:

SAN FRANCISCO, CA 94110: 2121 Bryant St.,
No. 307

★ FRANK BOYLE & CO.

55 Old Field Point Rd.
Greenwich, CT 06830
Phone: 203-869-4433
Frank Boyle, pres.
Mary C. Downey, sr. v.p., administration
Jim Boyle, v.p./mgr., cable div.
Michele Gault, v.p., cable div.
Mike Boyle, v.p., financial information
services
Judith Spies, mgr., mktg.
Media brokerage in cable TV, private cable,
radio & TV.

BRALEY/MORROW INC.

1202 Lexington Ave.
Suite 120
New York, NY 10028
Phone: 212-734-9849
Charles R. Braley III
William N. Braley
Richard B. Morrow

Branch Office:

WASHINGTON, DC 20016: 4200 Wisconsin
Ave. NW, Suite 106. Phone: 202-337-7990.
Fax: 301-654-4322.

Cable system brokerage, debt & equity financing for system purchase & development.

ROBERT W. BRECKNER

1014 N. Bundy Dr.
Los Angeles, CA 90049
Phone: 213-472-2132
Robert W. Breckner
TV, radio, cable system broker & management consultant.

BROADCAST PROPERTIES WEST INC.

13333 N.E. Bel-Red Rd.
Suite 213
Bellevue, WA 98005
Phone: 206-641-7063
William L. Simpson, pres.

Broker for radio, TV & cable.

BROAD STREET VENTURES

Box 151
Riverside, CT 06878
Phone: 203-637-4605
Richard L. Geismar, pres.
Fred E. Walker, exec. v.p.
Financial & management consulting for
broadcast industries.

BRUNING & ASSOCIATES INC.

8301 E. Prentice Ave.
Suite 202
Englewood, CO 80111
Phone: 303-779-4318
Joe Bruning, pres.
Investment banking & brokerage for the
telecommunications industry.

BURR, EGAN, DELEAGE & CO.

One Post Office Square
Suite 3800
Boston, MA 02109
Phone: 617-482-8020
William P. Egan, gen. partner
Brian W. McNeill, gen. partner

**Full-service financing to the
broadcast and cable television industries.**

**Concord Commercial Corporation
One Maynard Drive
Park Ridge, NJ 07656
201-307-6917**

John McKenna

ComCapital Group

TV/Radio/Cable

PRIVATE PLACEMENTS OF CAPITAL
Equity • Subordinated Debt • Senior Bank Loans

CONSULTING AND ADVISORY SERVICES

M&A • Business Plans • Appraisals

PAUL C. RAEDER ANTHONY M. HOFFMAN DAVID E. SCHUTZ
19 W 44th Street, New York, New York, 10036 (212) 302-8720

Branch Office:

SAN FRANCISCO, CA 94111: 3 Embarcadero Center, Suite 2560. Phone: 415-362-4022. Brian B. Applegate, gen. partner

Debt & equity financing.

BUSINESS BROKER ASSOCIATES

(Broadcast Communications Division)
399 Somerville Ave.
Chattanooga, TN 37405
Phone: 615-756-7635
C. Alfred Dick, owner, broker
R. C. George, broker
James B. Stephenson Jr., broker
TV, radio & cable brokers.

CABLE INVESTMENTS INC.

8400 E. Prentice Ave.
Suite 1115
Englewood, CO 80111
Phone: 303-793-3344
Fax: 303-793-0288
Robert L. Brown, pres.
Peter A. Sokoloff, exec. v.p.
Paul F. Carrazzone, v.p., investment banking
Robert D. Berger, v.p., mergers & acquisitions
V. R. (Bud) Biggers, v.p.
Carrie Stewardson, asst. v.p., corporate communications & investor relations
Kathy Hensley, dir., corporate administration & controller
Victoria Gits, financial analyst

Investment bankers & brokers for the cable television industry.

CABLE MEDIA ASSOCIATES INC.

405 Reo St.
Suite 260
Tampa, FL 33609
Phone: 813-289-9400
Fax: 813-874-3501
William M. Roberts, pres.
Brokerage & financial consulting for cable TV including debt & equity placement.

ROBERT A. CHAISSON INC.

39 Locust Ave.
New Canaan, CT 06840
Phone: 203-966-6333
Broadcast brokerage, acquisitions & consulting.

CHANEY-McCARTHY ASSOCIATES

Box 66035
St. Petersburg, FL 33706
Phone: 813-360-3162

CHAPMAN & ASSOCIATES

2300 M St. NW
Suite 900
Washington, DC 20037
Phone: 202-822-1700
William N. Cate, pres.
Ray M. Stanfield, exec. v.p.
Millard S. Younts & R. Kent Replogle, associates

Offices:

ATLANTA, GA 30328: 6841-D Glenlake Pkwy. Phone: 404-698-9100. E. L. Pearce & Ed Shaffer, associates

BOSTON, MA 02110: 176 Federal St., Suite 555. Phone: 617-330-7880. Kevin C. Cox, associate. Robert J. Maccini, Chapman Financial Services.

DALLAS, TX 75240: 5495 Belt Line Rd., Suite 340. Phone: 214-788-2525. Dan Rouse & William L. Whitley, associates

JACKSONVILLE, FL 32217: 3733 University Blvd., Suite 114. Phone: 904-730-2522. Jim Brewer & George Reed, associates

LOS ANGELES: 16380 Roscoe Blvd., Suite 120, Van Nuys, CA 91406-1215. Phone: 818-893-3199. David LaFrance, James Mergen & Ray M. Stanfield, associates

SALT LAKE CITY, UT: 605 W. Haven Dr., Logan, UT 84321. Phone: 801-753-8090. G. Gregory Merrill, associate

TV & radio brokers; mergers, acquisitions, financing & appraisals.

CHASE LINCOLN FIRST BANK N.A.

Box 22974
Rochester, NY 14692
Phone: 216-258-6803
Lisa Fisher

CHASE MANHATTAN BANK N.A.

(Communications Financing Division)
1 Chase Manhattan Plaza
New York, NY 10081
Phone: 212-552-7485

CHEMICAL BANK

(Broadcast and Cable Industries Group)
277 Park Ave.
New York, NY 10172
Phone: 212-310-6027
Henry D. Morneault, v.p., group head
Judy Foley Arnstein, W. Stewart Cahn, Marisa J. Harney & Lewis C. Kleinhans, v.p.s
Benjamin S. Thompson & Robert N. Weaver, banking officers
Cable & broadcast financing; financial consulting; equity programs; private debt placements.

CIGNA INVESTMENTS INC.

S-307
900 Cottage Grove Rd.
Hartford, CT 06152
Phone: 203-726-6963
James R. Kuzemchak, v.p.
Financial & insurance services for individuals, businesses, government & non-profit organizations.

CITIBANK N.A.

399 Park Ave.
New York, NY 10043

Phone: 212-559-7825

Gary Corr, Ann Schube, Susan Portelli, Trey Hunt, Johan deVoogd, Myriam Griffith & Jane Lindau, v.p.s
Radio, TV & cable financing.

DONALD K. CLARK INC.

Box 340617
Tampa, FL 33694
Phone: 813-949-9311
Donald K. Clark, pres.
Anne Clark, v.p.
Media brokers; sales, acquisitions & financial counseling.

COAXIAL CAPITAL ASSOCIATES INC.

One Tabor Center
1200 17th St.
Suite 2110
Denver, CO 80202
Phone: 303-595-4445
Bruce Falkenberg, pres.
John Poole, v.p.

Affiliates: Coaxial Analysts Inc. & Videophile Inc. (see Management & Technical Consulting Services); Coaxial Construction Corp. (see Cable TV System Construction)

Acquisition & merger specialists. Cable TV industry system sales, acquisitions, appraisals, mergers, trades & investment banking.

★ COMCAPITAL GROUP

19 W. 44th St.
Suite 1000
New York, NY 10036
Phone: 212-302-8720
Paul C. Raeder, pres.
David E. Schutz, Anthony M. Hoffman, managing dirs.
Radio, TV & cable financing, senior & subordinated debt, equity; acquisition consulting; appraisals & feasibility studies.

COMERICA BANK-DETROIT

211 W. Fort St.
Detroit, MI 48275-1198
Phone: 313-222-6190
Telex: 252319
Charles F. Inasley & Donald S. Phillips, v.p.s
Complete banking services.

COMMUNICATION RESOURCES/MEDIA BROKERS

3727 E. 31st St.
Tulsa, OK 74135-1506
Phone: 918-743-8300
Tom Belcher, pres.
Eileen Belcher, v.p.
Barbara Terry, secy.-treas.
Radio, TV & cable brokerage, financial consulting, acquisitions & mergers.

COMMUNICATIONS BROKERS INC.

1325 18th St. NW
Suite 103
Washington, DC 20036

Phone: 202-745-1009

Jack Christian, pres.
Communications brokers.

COMMUNICATIONS CAPITAL CORP.

19 W. 44th St.
New York, NY 10036
Phone: 212-302-2282
Blair Walliser, pres.
Wade Barnes & Samuel Freundel, v.p.s
Brokerage, consulting & financing.

★ COMMUNICATIONS EQUITY ASSOCIATES

851 Lincoln Center
5401 W. Kennedy Blvd.
Tampa, FL 33609
Phone: 813-877-8844
Telex: 808713
Fax: 813-874-3397
J. Patrick Michaels Jr., chmn.
James F. Ackerman, vice chmn.
Harold O. Ewen, pres.
H. Gene Gawthrop, exec. v.p. & chief administrative officer
David A. Fisher, v.p. & gen. counsel
Mark D. Sena, sr. v.p., mktg.
W. Jay Dugan, Edward H. Frazier Jr., Donald O. Bosson & H. Pep Shappee, v.p.s, cable TV div.
Beverly A. Harms, v.p., office of the chmn.
Brad A. Gordon, v.p. & controller
John Fenton, broker
Alice Murray, dir., administrative services
Gina Cardy, administrative asst., office of the chmn.
Sarita Park, coordinator of client services

Branch Offices:

WASHINGTON, DC 20036: 1133 20th Street NW, Suite 260. Phone: 202-778-1400. Kent M. Phillips, managing dir. & group v.p., corp. finance; Glenn Serafin, Tim Menowsky, v.p.s, radio div.; Jeanette Tully, v.p.; Dennis Eckhout, asst. v.p., dir., research; Jay Goodwin, financial analyst

BERWYN, PA 19312: 1235 Westlakes Dr., Suite 140. Phone: 215-251-0650. Tom MacCrory, group v.p., cable div.; John Long, v.p.; Brian Sweeney, v.p.

NEW YORK, NY 10152: 375 Park Ave., Suite 3808. Phone: 212-319-1968. Donald Russell, managing dir. & group v.p., investment banking; David W. Unger, v.p.

Services to the cable TV, broadcasting & pay TV industries: Buying, selling & trading properties; placement of long or short-term loans, subordinated debt, joint ventures & other equity financing; system appraisals; strategic planning, tax & estate planning & shareholder negotiations.

Good News for TELEVISION & CABLE FACTBOOK subscribers!

When each annual **Television & Cable Factbook** is published, the information in it is as current and accurate as we know how to report it. But because information changes and multiplies so quickly in the television and cable industry, we concluded that we had to provide weekly information services that would keep **your FACTBOOK** up to date all year long. And now **you** may subscribe! Stay up to the minute with your latest industry changes with the . . .

TELEVISION and CABLE ACTION UPDATES

These are weekly Updates for decision-makers who want to follow new applications, permits, sales, franchises, grants and regulatory changes.

Television & Cable Action Updates give you the intelligence you need to locate new leads for equipment and sales . . . track the expansion or new activities of competitors . . . target opening markets . . . explore acquisition opportunities . . . and gain advance information about the use of new technologies.

All the latest industry changes as they occur!

For **FREE** copies and subscription information, call us collect:
(202) 872-9200.

COMMUNICATIONS FINANCE INC.

531 S. Fairview Ave.
Park Ridge, IL 60068
Phone: 312-823-4027
Loren N. Young, pres.
Financing & investment services to cable TV & broadcast industry. Appraisals, feasibility studies, expert witness for cable TV.

COMMUNICATIONS FINANCIAL SERVICES INC.

4980 E. Quincy Ave.
Englewood, CO 80110
Phone: 303-721-8818
Gerry A. Zimmerman, pres.
Merger/acquisition appraisal & investment banking services to the cable TV & communications industries.

COMMUNICATIONS INVESTMENT SERVICE CO.

7500 East McCormick Pkwy.
Scottsdale, AZ 85258
Phone: 602-991-5904
James W. Emmick, pres.
Jacqueline C. Emmick, v.p.
Financing & financial services for cable & microwave.

COMMUNICATIONS PARTNERS LTD.

901 Main St.
Suite 2300
Dallas, TX 75202
Phone: 214-651-9180
Eric C. Neuman, G. Bradford Bulkley, managing partners
Financial consultation for radio, TV & cable.

★ CONCORD COMMERCIAL CORP.

One Maynard Dr.
Park Ridge, NJ 07656
Phone: 201-307-6840
Fax: 201-307-1895
Robert Marks, pres.
Jim Costello, v.p.

CONLEY & ASSOCIATES

Box 4877
Greenwich, CT 06830-4877
Phone: 203-661-6058
Christopher J. Conley, managing gen. partner
Financial consultants to the electronic media, specializing in appraisals & valuations; strategic planning & feasibility studies, financial planning & restructuring, station/system management; operational evaluations/audits; regulatory affairs & expert testimony.

CONNECTICUT MUTUAL LIFE INSURANCE CO.

140 Garden St.
Hartford, CT 06154
Phone: 203-727-6500
Telex: 203-727-6500, ext. 6644
Raymond J. Hollworth, v.p. & div. head
Richard J. Cobb Jr., communications lending officer
Fixed rate lender to cable, TV, radio, newspaper & outdoor advertising industries.

CONNECTICUT NATIONAL BANK

777 Main St., MSN-397
Hartford, CT 06115
Phone: 203-728-2525
Telex: 99339 CTNB
Telecopier: 203-240-7920
Joseph J. Savage, sr. v.p.
Christopher M. Byrd, v.p.

Laurie Price, v.p.
TV, radio & cable TV financing.

CONSTANT COMMUNICATIONS CO.

Marinship Yacht Harbor No. 1
Sausalito, CA 94965
Phone: 415-331-2345

CONTINENTAL ILLINOIS NATIONAL BANK & TRUST CO. OF CHICAGO

231 S. LaSalle St.
Chicago, IL 60697
Mary Cloonan, v.p. (312-828-7833)
Steven Roberts, 2nd v.p. (312-828-8102)
James E. Dodd, senior dir. (312-828-8917)
W. David Bayless, banking officer (312-828-6426)
Communications team specializes in lending activities involving cable TV & broadcasting industries.

★ R. C. CRISLER & CO. INC.

600 Vine St.
Suite 1708
Cincinnati, OH 45202
Phone: 513-381-7775
R. C. Crisler, pres.
Clyde G. Haehnle, v.p.
John D. Chapman, v.p.
Gloria Bushelman, v.p., newspaper div.

Branch Offices:

CHICAGO, IL 60611: 401 N. Michigan Ave., Suite 3140. Phone: 312-644-6066. Ward L. Quaal, special consultant

FOREST HILLS, NY 11375: 150 Greenway Terrace. Phone: 718-544-2519. Donald E. Clancy

ITHACA, NY 14850: 600 Cayuga Heights Rd. Phone: 607-257-6283. John B. Babcock, v.p.

LINCOLN, NE 68508: NBC Center, Suite 751. Phone: 402-475-5285. Richard W. Chapin, v.p.

TAMPA, FL 33688-0451: Box 270451. Phone: 813-264-2346. Mark W. Jorgenson

TV, radio station, newspaper & cable brokers—financing.

CROCKER NATIONAL BANK

(Communications Financing Division)
333 S. Grand Ave.
Los Angeles, CA 90071
Phone: 213-253-6266

DANIELS & ASSOCIATES INC.

3200 Cherry Creek S. Dr.
Suite 500
Denver, CO 80209
Phone: 303-778-5555

Principals:

Bill Daniels, chmn.
Phil Hogue, pres.
Tim David & Brian Deevy, senior v.p.s
Bob Russo, senior v.p., corporate communications
Greg Ainsworth, Kevin Bloomgreen, Richard Bridgforth, Trevor Brown, Brad Busse, Bruce Dickinson, Jeff Eden, Bill Fitzgerald, Dan Forey, Bruce Godfrey, Greg Islan, John Jackson, Chip James, Craig Johnson, Kevin Lewis & Judith Smith, v.p.s

Provides merger, acquisition & corporate financial services to cable TV industry.

THE OER RIVER GROUP

2000 L Street NW
Suite 200
Washington, DC 20036

“No communications broker in the world can produce results if he can't first produce a match.”

Don Clancy
R.C. Crisler & Co., Inc.



Don Clancy knows what it takes to bring a buyer and seller together. While at CBS, he personally developed successful business relationships with over 1000 station owners and managers. To learn more, contact one of the following offices:



Cincinnati, OH: (513) 381-7775, Richard C. Crisler, Clyde G. Haehnle, John D. Chapman, Gloria Bushelman.
Ithaca, NY: (607) 257-6283, John B. Babcock. Lincoln, NE: (402) 475-5285, Richard W. Chapin. New York, NY: (718) 544-2519, Donald E. Clancy. Tampa, FL: (813) 264-2346, Mark W. Jorgenson. Special Consultant: Ward L. Quaal Company, Chicago, IL: (312) 644-6066 and Los Angeles, CA: (213) 277-9399.

Brokerage & Financing

des
ASSOCIATES

David Schutz, President

42 W. TWIN RD., HIGHLANDS, NJ 07732
(201) 291-9807

ECONOMIC CONSULTANTS TV — RADIO — CABLE

- Leveraged Buyout Analysis
- Financing Debt/Equity
- Business Plans
- Appraisals

Phone: 202-659-3331
Robin B. Martin, pres. & chief exec. officer
Jay P. Williams Jr., chief operating officer
Erwin G. Krasnow, gen. counsel

Branch Office:

BOSTON: 16 Coltsway, Wayland, MA 01778.
Phone: 617-358-4828

Acquisition consulting, including educational seminars, strategic planning, investment banking services, inspection of properties & brokerage.

DeHART BROADCAST BROKERS

RD No. 1
Box 44
Richville, NY 13681
Phone: 315-287-0061
Robert Hartshorn, pres.
Romayne Hartshorn, v.p.
Broadcast brokers & consultants.

LINCOLN DELLAR & CO.

Box 5365
Santa Barbara, CA 93150
Phones: 805-969-6344; 805-969-1351
Lincoln Dellar, pres.
Media & business brokers; broadcast management consultants.

DeRAND INVESTMENT CORP. OF AMERICA

2201 Wilson Blvd.
Arlington, VA 22201
Phone: 703-527-3827
Denny Smith
Randy Smith

★ DES ASSOCIATES

95 Colona St.
Wyckoff, NJ 07481
Phone: 201-891-7758
David E. Schutz, pres.
Paul C. Raeder, v.p.
Ellen Brooks, research dir.
Merger & acquisition consulting, financing, appraisals, business plans, bank presentations & feasibility studies.

DONALDSON LUFKIN & JENNETTE

140 Broadway
New York, NY 10005
Phone: 212-504-3000

DREXEL, BURNHAM, LAMBERT INC.

55 Broad St., 9th Floor
New York, NY 10004
Phone: 212-480-7356
Arthur Phillips, 1st v.p.

EDEEN BROADCAST SERVICES INC.

Box 647
719 Periwinkle Rd.
Eden, NC 27288
Phone: 919-623-3000
Gene E. Ward Sr., pres. & sales mgr.
Appraisals, brokerage, personnel placement & consulting for TV, radio & cable TV.

EQUIBANK

Two Oliver Plaza
Pittsburgh, PA 15222-2705
Phone: 412-288-5000
Telex: 4423037 EQBK PGH
Alan S. Fellheimer, chmn.
Claire W. Gargalli, division chmn. & chief exec. officer
James H. McLaughlin, pres.

Steven A. Harrison, acting chief financial officer
James A. Murphy, vice chmn., audit
David East, exec. v.p., consumer credit
William Jones Jr., exec. v.p., commercial lending
Patricia Muldoon, exec. v.p., corporate assets
Robert F. Donovan, sr. v.p., mktg. & communications

EQUITABLE CAPITAL MANAGEMENT CORP.

1285 Ave. of the Americas
New York, NY 10019
Phone: 212-554-1101
Gilbert G. Campbell, managing director (212-554-3194)
Ina Lane, v.p. (212-554-2407)
Lending to cable & broadcast TV industries.

EUROPEAN AMERICAN BANK & TRUST CO.

10 Hanover Square
New York, NY 10015
Phone: 212-437-2289
Katya L. Shirokova, v.p.
Financing for TV & radio acquisitions.

WILLIAM A. EXLINE INC.

4340 Redwood Hwy.
Suite F-230
San Rafael, CA 94903
Phone: 415-479-3484
William A. Exline, pres.
Andrew P. McClure, v.p.
Anne Exline, asst. secy.
Brokers & consultants for radio & TV stations & newspapers.

FIDELITY BANK

(Communications Financing Division)
Broad & Walnut Sts.
Philadelphia, PA 19109
Phone: 215-985-8487
Edward J. Rodgers, senior v.p. & group head
Annette F. Procacci, v.p.
Ruth E. Leone, asst. v.p.
Financial services for the cable TV, broadcast & publishing industries.

FIRST ATLANTIC GROUP INC.

307 Kennedy Blvd.
Suite 123
Maitland, FL 32751
Phone: 305-628-9811
Don N. Scheib, pres.
Thomas Hendricks, v.p.
John Jacobs, coordinator
Media brokerage & financial consultation for radio, TV & cable.

FIRST BANK OF MINNEAPOLIS

(Media Communications Division)
First Bank Place East
Minneapolis, MN 55480
Phone: 612-370-4141
Frederick T. Green, v.p.
Roland P. Whitcomb, commercial banking officer
Terry L. Adams, v.p. & div. head (612-370-4850)
Thomas A. Patterson, asst. v.p. (612-370-4559)
Bernie J. Weiss, asst. v.p. (612-370-3879)
Nick Bluhm, v.p. (612-370-5268)
David F. Dalvey, commercial banking officer (612-370-4545)
Timothy J. Murphy, commercial banking officer (612-370-4546)
Donelle Hatch, associate (612-370-5485)

Financial services for the TV, radio, cable & telecommunications industries; media & publishing companies. Services include: Acquisition & working capital; revolving & term credits; interest rate protection; letters of credit; subordinated debt & preferred private equity placements; financial advisory services.

FIRST CHICAGO VENTURE CAPITAL

Three First National Plaza
Suite 1330
Chicago, IL 60670-0501
Phone: 312-732-8067
John A. Canning Jr., pres.
Paul J. Finnegan, v.p.
James N. Perry, investment mgr.
Venture capital for TV, radio, cable TV, pag-ing, cellular & SMR acquisitions.

FIRST INTERSTATE BANK OF CALIFORNIA

707 Wilshire Blvd. (W 35-2)
Los Angeles, CA 90017
Phone: 213-614-2582
Scott J. Kelley

FIRSTMARK FINANCIAL CORP.

110 E. Washington St.
Indianapolis, IN 46204
Phone: 317-262-5858
William E. Kennedy, administrative v.p.
Edwin D. Brubeck, asst. v.p.
Robert F. West, asst. v.p.
Michael F. Zingraf, loan analyst
Lender to the broadcast & cable TV industries.

THE FIRST NATIONAL BANK OF CHICAGO

(Communications Companies Division)
One First National Plaza
Suite 0083
Chicago, IL 60670-0083
Phone: 312-732-4000
Telex: 4330253
Fax: 312-732-1176
Jacqueline A. Hurlbutt, sr. v.p. (732-6955)
James L. Carr, v.p. (732-8602)
Peter S. Cleaves, v.p. (732-7231)
Richard L. Elmendorf, v.p. (732-6950)
Len E. Meyer, v.p. (732-7389)
Kenneth A. Selle, v.p. (732-9524)
David P. Tomick, v.p. (732-6222)
Jacqueline M. Vitello, v.p. (732-3558)
Adrienne Meisel, asst. v.p. (732-9754)
Scott J. MacDougal, asst. v.p., (732-3073)

Branch Office:

NEW YORK: William J. Hake, v.p. (212-373-1135); Joan L. Solomon (212-373-1191), Elaine I. Purcell (212-373-1179) & Kristin Arnesen (212-373-1158), asst. v.p.s

Cable & broadcast industries financing.

FIRST NATIONAL BANK OF MARYLAND

(Communications Financing Division)
Box 1596
Baltimore, MD 21203
Phone: 301-244-4088

FIRST REPUBLICBANK DALLAS

325 N. St. Paul St.
Box 655961
Dallas, TX 75265-5961
Phone: 214-922-7894
Telex: 214-922-7309
Phyllis B. Riggins, sr. v.p.
Sarah Rathjen, Brian Corum & Thomas Carter, v.p.s
Heather Evans & Karen Bosse-Fisher, asst. v.p.s
Kathryn Way & Carla Woltemath, banking officers
Radio & TV acquisition financing; construction, rebuild & acquisition financing for cable TV.

FIRST UNION NATIONAL BANK

(Communications Lending Group)
First Union Plaza, CORP-6
Charlotte, NC 28288
Phone: 704-374-4552
Robert F. Buckfelder, v.p. (374-4552)
Paul Thomason, v.p. (374-6104)
Ted LaPorte, asst. v.p. (374-7041)
Michael Kennedy (374-6116)
Cable TV & broadcasting industries financing.

FIRST WISCONSIN NATIONAL BANK OF MILWAUKEE

777 E. Wisconsin Ave.
Milwaukee, WI 53202
Phones: 414-765-5747; 414-765-4445
J. Frederic May, v.p.
Richard E. Zerkel, v.p.
Financing for acquisitions/leveraged buyouts of communications properties; cash management services.

NORMAN FISCHER & ASSOCIATES INC.

1209 Parkway
Austin, TX 78703
Phone: 512-476-9457
TWX: 512-476-0540
Norman Fischer, pres.
R. W. Prikryl, v.p.
Terrill Fischer & Mal Kasanoff, associates
Media brokers, appraisers & management consultants.

FLEET NATIONAL BANK

111 Westminster St.
Providence, RI 02903
Phone: 401-278-6211
Telex: 401-751-1274
Daniel P. Williams, v.p. (278-6211)
Gregory F. Mulligan, v.p. (278-6296)
Marnie M. Young, v.p. (278-5535)
David C. Jones, asst. v.p. (278-6274)
James P. Miller, asst. v.p. (278-6207)
Lynne S. Randall, loan officer (278-6261)
Financing for construction, acquisition & expansion of cable TV systems & TV properties, specializing in group owners.

MILTON Q. FORD & ASSOCIATES INC.

5050 Poplar Ave.
Suite 1135
Memphis, TN 38157
Phone: 901-767-7980
Milton Q. Ford, pres.
Jo Ann F. Kail, v.p.
Radio, TV, cable & newspaper brokerage.

RICHARD A. FOREMAN ASSOCIATES INC.

330 Emery Dr. E
Stamford, CT 06902-2210
Phone: 203-327-2800
Teletypewriter: 203-967-9393
MCI Mail: 176-2028
Richard A. Foreman, pres. (203-327-9741)
Richard W. Kozak, associate (203-656-0506)
Brokerage & consulting, cash positive network TV affiliates in growth markets

GAMMON & NINOWSKI MEDIA INVESTMENTS INC.

1925 K St. NW
Suite 304
Washington, DC 20006
Phone: 202-862-2020
Ronald J. Minowski & James A. Gammon
Donald R. Bussell, v.p., radio

Branch Offices:

DENVER, CO: 3062 Robb Circle, Lakewood, CO 80215. Phone: 303-239-6670. Ai Perry, associate

PHILADELPHIA, PA: Suite 300, Two Bala Plaza, Bala Cynwyd, PA 19004. Phone: 215-525-8767. Jack F. Satterfield, associate

Confidential brokerage, financial & broadcast consulting. Market studies, financial restructuring, preparation of comprehensive

presentations, negotiation & sale of broadcast properties & tax consultation.

CLIFTON GARDINER & ASSOCIATES INC.

433 Park Point Dr.
Golden, CO 80401
Phone: 303-526-1458
Fax: 303-526-0235
Clifton H. Gardiner, chmn.
Gary Jaeckel, pres.
Rex Miller, v.p., cable mergers & acquisitions
Investment banking & brokerage services including appraisals & system management.

GENERAL ELECTRIC CAPITAL CORP.

206 Danbury Rd.
Wilton, CT 06897
Phone: 203-834-1105
J. P. Gillies, mktg. mgr.
Financial services; branches in 50 states & major cities.

JAMES R. GEORGE INC.

4101 S.E. 46th St.
Ocala, FL 32671
Phone: 904-694-6626
James R. George
Cable consultant & brokerage.

GILL & ASSOCIATES BROKERAGE CO.

402 Reo St.
Suite 260
Tampa, FL 33609
Phone: 813-875-6183
Fax: 813-874-3501
Vernon R. Gill, pres.
William M. Roberts III, v.p.
Cable TV & SMATV brokerage & management; franchise application & renewal; equity & debt placement & turnkey private cable installations.

W. JOHN GRANDY

1029 Pacific St.
San Luis Obispo, CA 93401
Phone: 805-541-1900
W. John Grandy, pres.
TV, radio & cable TV brokerage.

GRAY, TICE & MARSHALL

Box 530
1388 Bragg Blvd.
Fayetteville, NC 28203
Phone: 919-323-2288

CHARLES GREENE ASSOCIATES

1117 Perimeter Center West
Suite E-319
Atlanta, GA 30338
Phone: 404-868-9577
Telecopier: 404-391-0113
Charles L. Greene, pres.
Jeffrey C. Miller, v.p.
Cable TV brokerage, appraisals, financial consulting & debt fund raising.

GREYHOUND FINANCIAL CORP.

Greyhound Tower
Phoenix, AZ 85077
Phones: 800-525-4532; 602-248-6955
Sam Eichenfield, pres.
Matt Brayne, v.p., communications finance
Chris Webster, v.p., communications finance
Term loans for acquisition, refinancing & restructuring of radio, TV, cable, publishing & other media interests.

WILT GUNZENDORFER & ASSOCIATES

2210 Hastings Dr.
Belmont, CA 94002
Phones: 415-593-2588; 415-593-9865
Wilton Gunzendorfer, owner-mgr.
Natalie Gunzendorfer, asst.
Licensed radio, TV station & cable system brokers, financial consultants, appraisers, expert court witnesses, newspaper brokerage & cable financing.

HAGUE & COMPANY

540 Frontage Rd.
Suite 320
Northfield, IL 60093
Phone: 312-441-7250
Lee Hague, pres.
Investment banking, acquisition analysis & consulting.

HANSON & ASSOCIATES

98 Main St.
Suite 207
Tiburon, CA 94920
Phone: 415-435-4211
David S. Hanson, pres.
Claire Griffin, v.p.
Chet Watson, v.p.
Brokerage, financial & consulting services to cable industry.

HARDESTY, PUCKETT & CO.

16236 San Dieguito Rd., Bldg. 1
Suite L, Box 9063
Rancho Santa Fe, CA 92067
Phone: 619-756-4244
Fax: 619-756-4890
Thomas F. Puckett, chmn.
Jim K. Faircloth, sr. v.p.
James H. Hall, sr. v.p., 404-485-5023
Hiram H. Powell, v.p.
Philip C. Bruce
Thomas H. Billingslea Jr.
J. A. Doub, 303-656-5083

Mid West Office:

TOPEKA, KS 66614: 2947 S.W. Wanamaker Dr., Suite D. Phone: 913-273-0017. Doug M. Judd, v.p.; Gordon A. Juneau, v.p.; Richard T. Wartell, mgr., bcst. div.; Jo Ellen Linn, staff atty.; Paul E. Spurgeon; Jim DiPardo

Brokerage services including acquisition, divestiture, financing & investment banking; specializing in professional services with emphasis on legal procedures, financial analysis & closing procedures including community relations.

HARMON CABLE COMMUNICATIONS

8480 E. Orchard Rd.
Suite 6900
Englewood, CO 80111
Phone: 303-773-3821
Alan R. Harmon, pres.
James R. Jackman, v.p.
Richard Fukomoto, v.p., finance
Brokerage & appraisals.

HARRISON, BOND & PECARO

1815 H St. NW
Suite 700
Washington, DC 20006
Phone: 202-775-8870
Telecopier: 202-775-0175
Susan D. Harrison
James R. Bond Jr.
Timothy S. Pecaro
John S. Sanders
Financial & management consultants specializing in asset appraisals, fair market valuations, expert testimony, feasibility studies, financial consulting, market research & related financial services for broadcasting, cable TV & other media.

HARTSTONE & DICKSTEIN INC.

60 Washington St.
Hartford, CT 06106
Phone: 203-549-7000
Joel M. Hartstone, chmn.
Barry J. Dickstein, pres.
Investment banking for the broadcast industry.

DAN HAYSLETT & ASSOCIATES INC.

10509 Berry Knoll Dr.
Dallas, TX 75230
Phone: 214-691-2076
Dan Hayslett & Mary B. Hayslett
Media brokers. Radio, TV & cable TV appraisals.

HELLER FINANCIAL INC.

(Media Business Division)
200 N. LaSalle St.
Chicago, IL 60601
Phones: 312-621-7806; 312-621-7638;
312-621-7605
John A. Shemancik, exec. v.p.
Barton Schneider, v.p.
Douglas Zylstra, assistant v.p.
Jeffrey Kilrea, mktg. associate
Media lending of all types, including radio, TV & publishing.

★ THE TED HEPBURN CO.

325 Garden Rd.
Palm Beach, FL 33480
Phone: 305-863-8995
Ted Hepburn, pres.

Branch Office:
CINCINNATI, OH 45242: Box 42401. Phone: 513-791-8730. Todd Hepburn, v.p.

Radio, TV & cable system brokerage; negotiations & appraisals for broadcasting stations & cable systems.

R. MILLER HICKS & CO.

1011 W. 11th St.
Austin, TX 78703
Phone: 512-477-7000
R. Miller Hicks
Media brokers, consultants & appraisers.

THE HOARTY CORP.

8637 O'Neal Rd.
Raleigh, NC 27613
Phone: 919-848-6500
Leo Hoarty, pres.
Cable communications consulting, marketing, management, appraisals, brokerage & financial analysis.

MEL HOELL MEDIA BROKER

Box 2277
5196 Benito St.
Montclair, CA 91763
Phone: 714-626-6440

HOGAN-FELDMANN INC.

Box 146
Encino, CA 91426
4463 Bergamo Dr.
Encino, CA 91436
Phone: 818-986-3201
Fax: 818-986-2559
Arthur B. Hogan, pres.
Jack Feldmann, v.p.
Radio, TV & cable system brokers.

THE HOLT CORP.

2070 N. Palafox St.
Pensacola, FL 32501
Phone: 904-438-8508
Telex: 529-303 ING BME HC PNS
Fax: 904-438-8711
Arthur H. Holt, pres.
Gordon Holt, Mary Radakovits, John Caso,
Kim Caso & Scott Miller, associates

Branch Offices:

DALLAS, TX 75006: 3234 Commander Dr.
Phone: 214-250-4619. Fax: 214-250-4671.
Bruce Earle, associate

GULFPORT, MS 39501: 2200 15th Ave.
Phone: 601-868-8267. Fax: 601-863-7516.
Leigh Moylan & Dan Carney, associates

WINCHESTER, VA 22601: Box 34, Rte. 9, One Tower Park. Phone: 703-662-0123. Fax: 703-662-8610.

Brokerage & acquisitions for radio, TV & cable systems; fair market value & asset value appraisals; negotiation services & financial planning for sales & acquisitions; management & operations consulting; technical equipment sales & specifications; feasibility analysis & marketing planning for new ventures; expert witness & litigation consulting.

THE TED HEPBURN COMPANY

Media Brokerage Service Radio and TV

Ted Hepburn, President Todd Hepburn, Vice-President

325 Garden Road, Palm Beach, Florida 33480 (407) 863-8995
P.O. Box 42401, Cincinnati, Ohio 45242 (513) 791-8730

ComCapital Group

TV/Radio/Cable
PRIVATE PLACEMENTS OF CAPITAL
Equity • Subordinated Debt • Senior Bank Loans
CONSULTING AND ADVISORY SERVICES
M&A • Business Plans • Appraisals

PAUL C. RAEDER ANTHONY M. HOFFMAN DAVID E. SCHUTZ
19 W 44th Street, New York, New York 10036 (212) 302-8720

HOME LIFE INSURANCE CO.

75 Wall St.
New York, NY 10005
Phone: 212-428-2000
Peter Gorczyk, v.p., securities
Bruce Maier, v.p., securities
Karen Auld & Daniel Nigro, investment officers
Financing for broadcast & cable industries.

HUOSON INVESTMENT CORP.

3 Bethesda Metro Center
Suite 810
Bethesda, MD 20814
Phone: 301-986-1118
Edward R. McKenna, pres.
Brokers.

HUNOREO EAST CREDIT CORP.—See Philips Credit Corp.

INDIANA NATIONAL BANK

(Communications Financing Division)
One Indiana Square
Suite 465
Indianapolis, IN 46266
Phone: 317-266-5851
Telex: INB/6876075
Telecopier: 317-266-5112
Jason R. Boyewsky, v.p.
Lending & financial services to communica-
tions, broadcasting & cable TV industries,
primarily in the Midwest.

INTERFIRST BANK OF DALLAS N.A.

Box 83615
Dallas, TX 75283-0615
Phone: 214-977-2063
Alan Cawthon, v.p.
Steve Harvey (744-8039)
Barbara Frausto (744-6588)
Broadcast & cable financing for group own-
ers; banking services.

JAMAR-RICE CO.

110 Wild Basin Rd.
Suite 245
Austin, TX 78746
Phones: 512-327-9730; 512-327-9570
William R. Rice, partner
William W. Jamar, partner
Media brokerage, appraisals & management
consulting.

JESUP & LAMONT SECURITIES CO. INC.

360 Madison Ave.
New York, NY 10017
Phone: 212-907-0100
Pete Haring, John Palmer, managing dirs.

JOHN HANCOCK MUTUAL LIFE INSURANCE CO.

(Communications Financing Division)
Box 111
Boston, MA 02117
Phone: 617-421-6142

JOHNSON, CROWLEY & ASSOCIATES

Suite 2940
301 South College St.
Charlotte, NC 28202
Phone: 704-342-9610
Eugene B. Johnson
John P. Crowley

THE JONES GROUP LPO.

9697 E. Mineral Ave.
Englewood, CO 80112
Phone: 303-792-3111
Telex: 303-792-3111 x4111

Jeff T. Figg, chief exec. officer
Robert W. Hampton, pres.
Rod Tapp, senior v.p.
Patrick J. Lombardi, v.p.
Brokerage & appraisal of cable TV systems.

KALIL & CO. INC.

3444 N. Country Club Rd.
Suite 200
Tucson, AZ 85716
Phone: 602-795-1050
Frank C. Kalil, pres.
Kelly F. Callan, v.p.
Richard L. Beesmyer, v.p.
Frederick W. Kalil, v.p.
Richard J. Paye, v.p.
Radio, TV, cable & satellite brokerage.

LESTER KAMIN & COMPANY

6100 Corporate Dr.
Suite 500
Houston, TX 77036
Phone: 713-777-2552
Lester Kamin, pres.
Hazel Arnold, exec. v.p.
Grady Claire Porter, v.p., sales & mktg.
Media brokers, investment banking & ap-
praisals.

KELLEY ASSOCIATES INC.

2419 Elmwood Circle N.
Wichita Falls, TX 76308
Phone: 817-692-7722
Boyd Kelley, pres.
Media broker.

KEPPER, TUPPER & CO. INC.

300 Knightsbridge Pkwy.
Suite 360
Lincolnshire, IL 60069
Phone: 312-634-9258
William L. Kepper, chmn.
Pamela Mysker & Michael Fugatt, v.p.s

Branch Office:

RIDGEFIELD, CT 06877: 31 Bailey Ave., Suite
6. Phone: 203-431-3366. John B. Tupper,
pres.

Brokers & consultants for communication
properties.

BOB KIMEL'S NEW ENGLAND MEDIA

Rte. 7
St. Albans, VT 05478
Phone: 802-524-5963
Robert I. Kimel, pres.
David R. Kimel & Michael C. Rice, v.p.s

Branch Offices:

CALAIS, ME 04619: Box 353. Phone:
506-529-3847. Bill Mockbee, associate

MANSFIELD CENTER, CT 06250: 99 Highland
Rd. Phone: 203-456-1111. Mike Rice, v.p.

Brokers of radio & TV stations; sales,
management & budget consultants.

KOZACKO-HORTON CO.

Box 948
350 W. Church St.
Elmira, NY 14902
Phone: 607-733-7138
Keith W. Horton, chmn.
Richard L. Kozacko, pres.
Melvin Stone, v.p.
John C. Clancy, Bruce M. Kanner & W. Donald
Roberts Jr., associates

Brokers, appraisers & acquisition consultants
for radio & TV stations & cable systems.

H. B. La RUE, MEDIA BROKERS

500 East 77th St.
Suite 1909
New York, NY 10021
Phone: 212-288-0737
Hugh Ben La Rue, pres.
Joy Thomas, v.p.
Leon Van Bellingham & Michael J. Bergner,
associates

Branch Offices:

BEVERLY HILLS, CA 90212: 9454 Wilshire
Blvd., Suite 600. Phone: 213-275-9266

ATLANTA: 11285 Elkins Rd., Suite J-8,
Roswell 30076. Phone: 404-442-5711. Hal W.
Gore, v.p.

Radio, TV & cable TV brokerage, appraisals
& consulting.

MAURY LONG & ASSOCIATES

5100 Dorset Ave.
Chevy Chase, MD 20815
Phone: 301-652-6999
Maury Long, pres.

MABON NUGENT & CO.

115 Broadway
New York, NY 10006
Phone: 212-732-2820
Brokerage for the entertainment industry.

THE MAHLMAN CO.

One Stone Place
Bronxville, NY 10708
Phone: 914-779-7003
Fax: 914-779-1902
Robert O. Mahlman, pres.
Robert H. Biernacki, exec. v.p.
Lou Faust, v.p.
Josh Mayberry, v.p.
Nancy D. Mahlman, chief financial officer
Robert W. Mahlman
Broker specializing in large & medium mar-
ket radio stations.

MALARKEY-TAYLOR ASSOCIATES INC.

1130 Connecticut Ave. NW
Suite 700
Washington, DC 20036
Phone: 202-835-7800
Fax: 202-835-7811
Martin F. Malarkey, pres.
Robert M. Jones, exec. v.p.
Clark T. Madigan, v.p., corporate finance
Barry A. Culman, v.p., investments
Anthony P. Kern, v.p., financial affairs
John B. Metelski, v.p., mobile radio
Telecommunications financial, management
& engineering consultants specializing in ex-
pert testimony; expert fair market valuations
& asset appraisals; cable system financing &
feasibility analysis; investment services;
management/operations audits; partnership
syndication; cable engineering; franchising
strategies; market analysis & research;
regulatory affairs.

THE JACK MALONEY CO.

28 Shore Dr.
Huntington, NY 11743
Phone: 516-549-2656
Jack Maloney, pres.
Katie Maloney, v.p.
Media broker.

MANUFACTURERS HANOVER TRUST CO.

(Communications Financing Division)
1275 Ave. of the Americas
New York, NY 10020
Phone: 212-623-2920

MARINE MIOLANO BANK N.A.

140 Broadway
18th Floor

New York, NY 10015
Phone: 212-908-6652
Telex: MMB NYK 129159
John J. Flannery, group exec., specialized
businesses group
Jose A. Echevarria, dept. exec., communica-
tions/media
Kerry P. Brouk, v.p.
John R. Brooks, v.p.
David C. Carrington, v.p.
Alison E. Mellick, v.p.
Victoria K. Wixcey, Evan B. Blum, Steven S.
Sklar & Jane E. Fry, commercial banking
officers
Placement of debt & equity for acquisition
financing, refinancing & expansion in broad-
casting, cable TV, newspaper publishing, out-
door advertising & paging industries.

R. A. MARSHALL & CO.

800 Main St.
Suite 210
Hilton Head Island, SC 29928
Phone: 803-681-5252
Robert A. (Bob) Marshall, pres.
Martha A. Marshall, v.p.
Linda R. Ferguson, associate broker
Gordon Rice, associate broker
Media investment analysis, appraisals &
brokerage.

REGGIE MARTIN & ASSOCIATES

Box 2967
Stuart, FL 34995
Phone: 305-286-8342
Reggie Martin, pres.

Branch Office:

LOCUST HILL, VA 23092: Box G-61. Phone:
804-758-4214. Ron Jones, associate

Brokers of radio & TV stations, specializing
in Florida & the Southeast.

MARTZ CABLE ASSOCIATES

8400 E. Prentice Ave.
Suite 500
Englewood, CO 80111
Phone: 303-793-3111
Charles R. Martz, pres.
Cable TV brokerage & investment banking.

R. E. MEADOR & ASSOCIATES

Box 36
Lexington, MO 64067
Phones: 816-259-2544; 816-455-0001
Ralph E. Meador, pres.
Randy E. Meador, secy-treas.
TV, radio & cable TV consulting, appraisals
& brokerage.

MEDIA ACQUISITIONS INC.

Box 1586
De Land, FL 32721-1586
Phone: 904-734-9355
Robert Brown, pres.

Branch Office:

MELBOURNE BEACH, FL 32951: 3000 S.
Hwy. A1A. Phone: 305-729-6458. Jack
Hoskins, v.p.

TV, radio & cable TV consultants & brokers.

MEDIA MARK CORP.

Box 1739
Hot Springs, AR 71902
Phone: 501-525-4600
Bob Gibson, pres.

MEDIA PROPERTIES INC.

115 Retiro Way
San Francisco, CA 94123
Phone: 415-563-4411
John F. Hardesty, pres.
Consultations & appraisals for radio & TV.



LARRY C. WOOD
431 Ohio Pike, Suite 210 N
Cincinnati, Ohio 45255
(513) 528-7373



ROBERT B. RIDDER, JR.
880 South Steele
Denver, Colorado 80209
(303) 733-8684

EXPERIENCE
INTEGRITY
DISCRETION



Broadcast Brokerage & Financing

MEIA SALES INC.

Box 4463
100 Timber Oak Court
Suite B-3
Lynchburg, VA 24502
Phone: 804-239-0400
Victor C. Bosiger, pres.
C. Wayne Campbell, exec. v.p.
Media brokerage, construction & consulting.

MERCHANTS NATIONAL BANK & TRUST CO. OF INDIANAPOLIS

One Merchants Plaza
Suite 200E
Indianapolis, IN 46255
Phone: 317-267-7920
Telex: 317-267-8889
Otto N. Frenzel III, chmn.
James D. Massey, vice chmn.
James W. Magee, pres.
Raymond A. Murphy, v.p.
Financing for cable TV: New builds, upgrades, rebuilds, acquisitions & ltd. partnerships.
Cash management services.

MERION ASSOCIATES

Box 3036
1380 Glenbrook Rd.
Meadowbrook, PA 19046
Phone: 215-884-8698
Samuel M. Merion, pres.
Consultants providing franchising, refranchising, financial planning, operations, expert testimony, appraisal & brokerage services.

MICHIGAN NATIONAL BANK

1650 Research Dr.
Troy, MI 48099
Phone: 313-680-3279
Elizabeth Wysocki, v.p.

MINORITY BROADCAST INVESTMENT CORP.

450 M St. SW
Washington, DC 20024
Phone: 202-479-0878
Walter L. Threadgill, pres.-chief exec. officer
E. Juanita Thomas, asst. treas.
Venture capital.

MITCHELL & ASSOCIATES INC.

1939 Bayou Dr.
Shreveport, LA 71105
Phones: 318-868-5409; 314-869-1301
John Mitchell, pres.
Joe Miot, v.p.
Radio, TV & cable brokerage, consulting & appraisals.

THE MONTCALM CORP.

1410 Norton Bldg.
801 2nd Ave.
Seattle, WA 98104
Phone: 206-622-6236
Gerald B. Dennon, pres.
Brokerage, appraisals & consulting to radio, TV & cable industries.

MONY FINANCIAL SERVICES

1740 Broadway
New York, NY 10019
Phone: 212-708-2000
Thomas M. Donohue, v.p. (708-2651)
Lorraine DeBona, dir. (408-2651)
Evan D. Ladouceur, investment analyst
Susan L. Callahan, investment analyst (708-3090)
Lenders & investors in broadcasting & cable TV industries.

GEORGE MOORE & ASSOCIATES INC.

1040 North Dallas Bank Tower
12900 Preston Rd.
Dallas, TX 75230
Phone: 214-661-8970
W. James Moore, pres.

Branch Offices:

HOUSTON, TX 77057: 2767 Briar Grove.
Phone: 713-784-0238. Dave Garland, v.p.

LAS VEGAS, NV 89102: 2600 S. Rainbow Blvd., Suite 204. Phone: 702-368-1236. Dave Grace, v.p.

Radio, TV station & newspaper brokers & appraisers.

MOSELEY SECURITIES CORP.—See Jesup & Lamont Securities Co. Inc.

KENNETH MURCHISON & CO.

4101 McEwen
Suite 800
Dallas, TX 75234
Phones: 214-458-0080; 800-325-8563
Carolyn C. Mendez
CATV insurance brokers, including bonds & coverage for franchise agreements.

NARRAGANSETT CAPITAL INC.

Fleet Center
50 Kennedy Plaza
Providence, RI 02903
Phone: 401-751-1000

NATIONAL WESTMINSTER BANK USA

(Media Department)
175 Water St.
New York, NY 10038
Phone: 212-602-2633
Elizabeth F. Hope, v.p.
Broadcast & cable financing.

DONN G. NELSON & ASSOCIATES

1550 Rimpau
Suite 176
Corona, CA 91720
Phone: 714-973-1722
John C. Daley & Donn G. Nelson
Finders for financing cable TV system acquisitions, franchises; cable TV hardware & services.

GEORGE NORMAN & CO. INC.

Box 309
Davenport, IA 52805

Phone: 319-322-0131
George B. Norman
Radio station, TV & newspaper brokers.

ORNSTEIN COMMUNICATIONS ASSOCIATES INC.

5 Tulip Lane
New Rochelle, NY 10804
Phone: 914-235-7660
Herb Ornstein, pres.
Financing & refinancing for cable systems, acquisition & brokerage services, financial consulting services including feasibility studies, financial projections & operations analysis.

PAINWEBBER INC.

(Communications Financing Division)
1285 Ave. of the Americas
New York, NY 10019
Phone: 212-713-3684
E. F. Dugan, managing dir.

PARK LEASING CO.

Box 1719
611 Fifth Ave.
Des Moines, IA 50306
Phone: 515-288-1023
Robert Arnold, chmn.

PENNSYLVANIA GROWTH INVESTMENT CORP.

1000 RIDC Plaza
Pittsburgh, PA 15238
Phone: 412-963-9339
William L. Mosenson, pres.
Cable system financing & leveraged buyouts of broadcast properties.

DONALD A. PERRY & ASSOCIATES INC.

Summerville Plantation
Rte. 616
Box 857
Gloucester, VA 23061
Phone: 804-877-4367
Donald A. Perry, pres. & chief exec. officer
W. Kelvin Bowles, Patricia Gibbs & L. W. (Duff) Kleiwer, v.p.s
Brokers & consultants to the communications industry. Financial sources available.

PHILADELPHIA NATIONAL BANK

(Communications Financing Division)
Broad & Chestnut Sts.
FC. 1-7-51
Philadelphia, PA 19101
Phone: 215-629-3929

PHILIPS CREDIT CORP.

100 East 42nd St.
New York, NY 10017
Phone: 212-850-5160
Telex: 62562 (Philips)
TWX: 127391 NAPhilips
J. Walter Corcoran, pres.
William King, v.p.-treas.
Beth V. Walman, v.p.-gen. counsel
Financing of acquisitions & construction of TV, radio & cable projects.

PHOENIX CABLE INC.

100 Colony Square
Suite 200
Atlanta, GA 30361
Phone: 404-872-2406
Fax: 404-876-1729
Ron Demer, sr. v.p.
Senior & subordinated loans, equipment leases & financing for franchised and private cable operators & radio & TV broadcasters.

JOHN L. PIERCE ASSOCIATES

Box 863
7075 Industrial Rd.
Florence, KY 41042
Phone: 606-727-8323
John L. Pierce, broker
Cathy Drennan, associate broker
Media brokerage.

PITTSBURGH NATIONAL BANK

(Communications Financing Division)
Fifth Ave. & Wood St.
Pittsburgh, PA 15265
Phone: 412-355-2480

PROVIDENT NATIONAL BANK

(Communications Financing Division)
Broad & Chestnut Sts.
Philadelphia, PA 19101
Phone: 215-585-5961

PRW & ASSOCIATES

Box 3127
South Padre Island, TX 78597
Phone: 512-544-5409

PYMS CABLE BROKERAGE INC.

222 Milwaukee St.
Suite 302
Denver, CO 80206
Phone: 303-388-8168
Fax: 303-388-9057
Pamela Pyms, pres.
Cable TV brokerage.


RADIO'S RELIABLE RESOURCES

630 Park Lane
2nd Floor
Philadelphia, PA 19144-3713
Phone: 215-849-3997
Franklin O. Pease, pres.
J. K. Sperling, sales mgr.
A. P. Taylor, foreign consultant
A. E. Pease, office mgr.
Brokerage & financing; management & general consulting; personnel searches; minority assistance; site analysis; TV rights, market research.

STAN RAYMOND & ASSOCIATES INC.

1795 Peachtree Rd. NE
Suite 220
Atlanta, GA 30309
Phone: 404-897-1418
Stan Raymond, pres.
Nick Imbornone, v.p.
Nancy B. Raymond, secy.

The weekly executive information service devoted to international satellite communications...



SATELLITE WEEK

Satellite Week is the trusted source for all the fast-breaking news in space technology and communications.

Satellite Week is a weekly briefing of satellite business news presented in a crisp, concise editorial style. It is concerned *entirely* with space technology and communications.

A subscription allows you to keep pace with the latest in satellite communication technologies, learn what other industry leaders are doing that could affect your plans, keep current with changing developments in satellite programming and marketing, be forewarned of domestic and international regulation and deregulation, and follow the mergers, acquisitions and future plans of your competitors.

Wherever international developments occur in the global satcom industry, Satellite Week will enable you to follow them. Whatever the key issues concerning satellites and satellite communications, Satellite Week is your most accurate source of news. For up-to-date coverage, features and interviews, only Satellite Week has the information you need.

For subscription information, call collect: (202) 872-9200.

Warren Publishing, Inc.
2115 Ward Court, N.W.
Washington, D.C. 20037

Barry Sherman & Associates, Inc.

MEDIA BROKERS & INVESTMENT CONSULTANTS

"We have qualified buyers"

1828 L Street, NW • Suite 300 • Washington, DC 20036 • 202-429-0658



Appraisers, brokers & consultants for radio, TV & cable properties.

PAUL E. REID CO.
Box 2669
La Grange, GA 30240
Phones: 404-883-7693; 404-882-1214
Paul E. Reid, pres.
Media brokerage, consulting & financing.

GERALD D. REILLY
12 Taconic Rd.
Greenwich, CT 06830
Phone: 203-622-0599
Broker & consultant for newspapers, magazines, radio, TV & cable.

CECIL L. RICHARDS INC., MEDIA BROKERS
7700 Leesburg Pike
Suite 408
Falls Church, VA 22043
Phone: 703-821-2552
C. L. Richards, pres.
Bruce A. Houston, associate

Branch Office:
CHICAGO: 540 Frontage Rd., Suite 320,
Northfield, IL 60093. Phone: 312-441-7200.
Lee M. Hague, associate

Negotiations & appraisals.

RITZEL COMMUNICATIONS INC.
5702 S. Kalspell Court
Denver, CO 80015
Phone: 303-699-8555
Lana Miller Ritzel, pres.
Mergers, acquisitions & appraisals of cable TV companies.

GEORGE ROMANO LTD.
8311 N. Rose Marie Lane
Tucson, AZ 86741
Phone: 602-297-6153
George Romano, pres.
Brokers & consultants to radio, TV, cable, newspaper & magazine industries.

ROBERT W. ROUNSAVILLE & ASSOCIATES
Box 11898
Atlanta, GA 30355
3104 E. Shadowlawn Ave. NE
Atlanta, GA 30305
Phones: 404-261-3000; 800-531-1500
Robert W. Rounsaville, pres.
Mary B. Bush, exec. v.p.
TV, radio, cable TV & newspaper brokers.

ROBERT ELLIS RUDOLPH
1119 S.W. Park Ave.
Portland, OR 97205
Phone: 503-223-7518

RUNKLE, NILSON & CO. INC.
Box 1826
Boise, ID 83701-1826
Phone: 208-286-7676
John Runkle, pres.

Branch Office:
BOULDER, CO 80303: 126 Barcelona Dr.
Phone: 303-494-0254. Stanley E. Nilson

Consultants & brokers for TV, radio & MDS stations & CPs; cable TV systems & franchises.

SANDERS & CO.
1900 Emery St. NW
Suite 206
Atlanta, GA 30318
Phone: 404-355-6800
William H. Sanders, pres.
Debt & equity financing for broadcasters & cable operators.

SANDLER CAPITAL MANAGEMENT
1114 Ave. of the Americas
38th Floor
New York, NY 10036
Phone: 212-391-8200
Harvey Sandler, gen. partner
Barry Lewis, gen. partner
John Kornreich, gen. partner

SECURITY PACIFIC NATIONAL BANK
333 S. Hope St.
Box 2097
Terminal Annex
Los Angeles, CA 90051
Phone: 213-345-6906
Zelbie Trogden, managing dir.
Caron Brandlin, v.p. (213-345-4647)
Bill Schink, v.p. (212-836-5817)

SHAWMUT BANK OF BOSTON N.A.
280 Park Ave.
New York, NY 10017
Phone: 212-682-3754
Alice Frentz, group v.p./communications lending
Communications financing.

SHEFFNER & MCCARDELL BROKERAGE & ENGINEERING
1600 E. Desert Inn Rd.
Suite 205
Las Vegas, NV 89109
Phones: 702-733-3040; 702-362-0037
Cam Sheffner, pres.
Dennis McCardell, v.p.
Buy & sell CATV, SMATV & MATV systems; financial consulting; appraisals; expert witness testimony; franchising & refranchising assistance; venture capital; mergers; joint ventures.

★ BARRY SHERMAN & ASSOCIATES INC.
1828 L Street NW
Suite 300
Washington, DC 20036
Phone: 202-429-0658
Telex 202-862-3405
Barry Sherman, pres.
Muriel Levin, v.p.
Harvey Hudson, consultant

Branch Office:
SARASOTA, FL: 2386 Bal Harbour Dr., Venice,
FL 34293. Phone: 813-497-3325. H. Walter
Westman, associate

Media brokers, financial & management consulting firm.

★ GORDON SHERMAN & ASSOCIATES INC.

2000 W. Glades Rd.
Suite 206
Boca Raton, FL 33431
Phone: 407-395-7003
Gordon Sherman, pres.
Alan E. Sherman, v.p.
Jay I. Sherman, v.p.


Branch Office:
DALLAS, TX 75252: 17304 Preston Rd., Suite
570, Dominion Plaza. Phone: 214-380-0600.

Brokers, appraisers & financial consultants for cable systems, TV & radio stations.

BURT SHERWOOD INC.
3125 Maple Leaf Dr.
Glenview, IL 60025
Phone: 312-272-4970
Burt Sherwood, pres.
Radio & television station sales.

SILLERMAN-MAGEE COMMUNICATIONS MANAGEMENT CORP.
207 East 61st St.
New York, NY 10021
Mailing address: 150 58th St.
New York, NY 10155
Phone: 212-980-4455
Fax: 212-980-4658
Robert F. X. Sillerman, chmn. & chief exec. officer
William J. Magee, pres. & chief operating officer
Howard J. Tytel, exec. v.p.
Investors in & investment bankers to the communications industry.

BILL SIMS
KLSK
121 Sandoval
Santa Fe, NM 87501
Phone: 505-983-5878



Gordon Sherman Associates, Inc.
MEDIA BROKER

For the purchase and sale of
Radio and Television Stations/Cable TV Systems

2000 W. Glades Road • Suite 206
Boca Raton, Florida 33431 • (305)395-7003
(Formerly Sherman & Brown Associates, Inc.)

Brokerage & Financing

SOCIETY NATIONAL BANK

(Communications Division)
800 Superior Ave.
Cleveland, OH 44114
Phone: 216-344-5786
Charles P. Coon, v.p. & mgr.
Kenneth Keeler & Kathleen Mayher
Loans to cable, radio, TV & newspaper owners & operators.

SOUTHWESTERN MEDIA ASSOCIATES

Box 64658
Lubbock, TX 79464
Phone: 806-791-1221
Bob Clark, owner
Lloyd Senn, associate
Radio, TV & cable brokers & consultants.

HOWARD E. STARK

575 Madison Ave.
Suite 1006
New York, NY 10022
Phone: 212-355-0405
Howard E. Stark
Brokerage for large market TV & radio stations.

STATE STREET BANK & TRUST CO.

225 Franklin St.
Boston, MA 02101
Phone: 617-654-3874
Telex: 617-654-4176
Frederic H. Morris, v.p. (654-3368)
Kenneth J. Mooney, v.p. (654-3874)
Patrick C. Barber, v.p. (654-3857)
Steven W. Harvey, v.p. (654-3021)
Craig P. Russ, loan officer (654-3569)
Theodore L. Fleming, loan officer (654-3817)
Lenders to cable & broadcasting industries.

JOHN D. STEBBINS CO.

Box 30
Lake Forest, IL 60045
Phone: 312-234-4534
John D. Stebbins, pres.
Radio, TV & CATV brokerage & financing.

WILLIAM T. STUBBLEFIELD CO. INC.

Box TV
Casanova, VA 22017
Phone: 703-788-4101

SYNDICATED COMMUNICATIONS INC.

(SYNCOM)
1030 15th St. NW
Suite 203
Washington, DC 20005
Phone: 202-293-9428
Herbert P. Wilkins, pres.
Radio, TV & cable system financing.

SZABO ASSOCIATES INC., MEDIA

COLLECTION SPECIALISTS
3355 Lenox Rd.
Suite 945
Atlanta, GA 30326
Phone: 404-266-2464
Pete Szabo, pres.
Robin Szabo, v.p.
National & local collection service for media.

TA ASSOCIATES

45 Milk St.
Boston, MA 02109
Phone: 617-574-6719
David D. Croll, managing partner
Richard H. Churchill Jr., William P. Collatos
& Stephen F. Gormley, general partners
James F. Wade, v.p.
Christopher S. Gaffney, associate
Provide capital to entrepreneurs in the communications industry: TV, radio, cable TV, MMDS, cellular radio, paging, outdoor

advertising, security monitoring & publishing.
Equity and subordinated debt investment.

TELEVISION CABLE COMMUNICATIONS

2666 Gracie Dr.
De Land, FL 32724
Phone: 904-736-7161
Edward P. Whitney, pres.
CATV brokerage, consulting & management.

THOBEN-VANHUSS & ASSOCIATES INC.

One Virginia Ave.
Suite 400
Indianapolis, IN 46204
Phone: 317-636-1016
Fax: 317-637-2209
William K. VanHuss, chmn.
Phillip M. Thoben, pres.
William R. Rice, v.p.
Brokerage & debt placement services for broadcast & cable industries.

H. ERWIN THOMPSON ASSOCIATES INC.

Suite 1, Oak Street Plaza
1705 Oak St.
Myrtle Beach, SC 29577
Phone: 803-626-7623
H. Erwin Thompson, pres.
Blake Burgess, media specialist
Radio, TV and cable TV broker & consultant.

PAT THOMPSON CO.

5613 D.T.C. Pkwy.
Suite 700
Englewood, CO 80111
Phone: 303-779-0880
Telex: 303-220-8029
Pat Thompson, chief exec. officer
Cable TV, SMATV, radio & paging appraisals, brokerage & financing.

THOMSON MCKINNON SECURITIES INC.

Financial Square
19th Floor
New York, NY 10004
Phones: 212-804-6743
Troy Taylor, associate, corporate finance dept.
Investment bankers for the communications industry: Cable TV, TV & radio. Mergers/acquisitions; placement of long, intermediate or short-term senior & subordinated debt; equity or quasi-equity securities.

THE THORBURN CO.

410 Sandalwood Dr.
Atlanta, GA 30338
Phone: 404-998-1080
Robert M. Thorburn, pres.
Martha S. Thorburn, v.p.
Brokerage, appraisals & financing.

EDWIN TORNERG & CO. INC.

Box 55298
Washington, DC 20011
Phone: 202-291-8700
Edwin Tornberg, pres.
Brokers, appraisers & consultants for radio & TV stations & cable systems.

UNUM LIFE INSURANCE CO.

(Communications Financing Division)
2211 Congress St.
Portland, ME 04112
Phone: 207-770-9082

VALLEY NATIONAL BANK

(Corporate Banking Dept.)
2 East Congress
Tucson, AZ 85701
Phone: 602-792-7266

VALUATION RESEARCH CORP.

411 E. Wisconsin Ave.
Milwaukee, WI 53202-4495

Phone: 800-558-1546
James R. Scott, pres.
Fair market appraisals, fairness opinions, pre-acquisition feasibility studies, negotiation assistance & tax planning. Offices in principal cities.

VERONIS, SUHLER & ASSOCIATES INC.

350 Park Ave.
New York, NY 10022
Phone: 212-935-4990
John J. Veronis, chmn.
John S. Suhler, pres.
Marvin L. Shapiro, exec. v.p.
James E. Boddorf, exec. v.p.
Anthony M. Schulte, exec. v.p.
J. Michael Hadley, sr. v.p.
Jeffrey T. Stevenson, sr. v.p.
Paul E. Hale, v.p.
David C. Lamb, v.p.
Walter Hunnewell Jr., associate
Investment bankers to the communications, media, entertainment & information industries, specializing in mergers & acquisitions, buyout financing, development of joint venture & new venture start-ups, sale of properties & companies.

VONDELL & CO.

3500 NCNB Plaza
Box 18930
Charlotte, NC 28218
Phone: 704-364-4600
John H. Vondell Jr.
Frederick S. Payne, associate
Start-up & management consulting, appraisals & brokerage for telecommunications properties including radio, TV, CATV, SMATV & telephone companies.

VSI

Box 210697
Bedford, TX 76021
Phone: 817-282-8472
Mike Hasty, v.p.

WALKER MEDIA INC.

7316 Manatee Ave.
Suite 110
Bradenton, FL 34209
Phone: 813-794-1348
John F. Huribut, broker
Appraisers & consultants for radio & TV stations, cable systems, newspapers & magazines; management consulting, asset evaluations & market feasibility studies.

WALLER CAPITAL CORP.

45 Rockefeller Plaza
Suite 2520
New York, NY 10111
Phone: 212-632-3600
John W. Waller III, pres.
Andrew J. Armstrong Jr., sr. v.p.
Richard H. Patterson, v.p.
Thomas M. Grimes, v.p.
William G. Foulkes, associate
Financing & investment services to cable TV industry, specializing in cable TV mergers & acquisitions, buy-out financing, raising debt & equity.

J. N. WELLS & COMPANY INC.

210 W. 22nd St.
Suite 125
Oak Brook, IL 60521
Phone: 312-572-0901
Joseph N. Wells, pres.
Charles C. Wells, exec. v.p.
Jonathan (Scott) Wells & Joseph P. Tito, v.p.s
Lloyd Q. (Swede) Swenson, v.p.
International brokers, consultants & investment bankers to publishers,

broadcasters, cablecasters, financial institutions, hotels & motels.

WELLS FARGO BANK

333 N. Flower St.
Los Angeles, CA 90017
Phone: 213-253-3300
John Bowman, v.p.

EDWARD WETTER & CO. INC.

1000 Chesapeake Dr.
Havre de Grace, MD 21078
Phone: 301-939-5555
Edward Wetter, pres.
Specialists in TV, radio & cable system appraisals. Media brokers.

WILKINS & ASSOCIATES

Box 1714
Spartanburg, SC 29304
Phone: 803-582-1849

WLM CONSULTANTS

Box 353
Calais, ME 04619-0353
William Lee Mockbee, pres.
Bonnie G. Mockbee, v.p.
Michael H. Mockbee, operations asst.
Marsha S. Foster, exec. asst.
Elizabeth M. Campbell, administrative asst.
Chris G. Flemming, mgr., computer services

Canadian Office:

ST. ANDREWS, NEW BRUNSWICK E0G 2X0:
Box 43. Phone: 506-529-8887.

Full service radio, TV & cable brokerage & consulting, including programming, research, management, promotion, employee seminars & training, sales & station function planning work, focus group testing & market evaluations & analysis.

★ **WOOD & CO. INC.**

431 Ohio Pike
Suite 210 N
Cincinnati, OH 45255
Phone: 513-528-7373
Larry C. Wood, pres.
Robert B. Ridder Jr., v.p.
M. A. (Pete) Dennis, research analyst

Branch Office:

DENVER, CO 80209: 880 S. Steele St. Phone: 303-733-8684. Robert B. Ridder Jr., v.p.

TV, radio, cable & newspaper brokerage & financing. Confidential merger & acquisition negotiation & broadcast station appraisals.

WALTER S. WYDRO CONSULTANTS

The Atrium Suite No. 10
4 Terry Dr.
Newtown, PA 18940
Phone: 215-860-2288
Fax: 215-860-5502
Walter S. Wydro, pres.
Telecommunications consultants specializing in broadcasting & CATV financial management.

STEVE WYMAN & ASSOCIATES INC.

4250 Perimeter Park S.
Suite 109
Atlanta, GA 30341-1220
Phone: 404-455-1651
Steve Wyman, pres.
Executive search, consulting & brokerage.

Keep your **FACTBOOK** up-to-date all year long...

TELEVISION & CABLE ACTION UPDATES

Please enter my subscription to:
TELEVISION & CABLE ACTION UPDATES
for one year at \$297 plus \$43 domestic delivery
charge. Foreign subscriptions add \$126 delivery
and handling. Washington, D.C. subscriptions
add 6% sales tax to subscription amount.

Please print:

Name

Position or title

Firm

Address

City State Zip Code

Nature of Business

Signature

Note: Prices subject to change without notice.

TELEVISION & CABLE

Factbook

THE AUTHORITATIVE REFERENCE FOR THE TELEVISION, CABLE AND ELECTRONICS INDUSTRIES

EXTRA COPIES

Please send me extra subscriptions for 1989
Television & Cable Factbook (set includes the Stations
Volume and the Cable & Services Volume).

\$325 — 1-9 sets

\$293 — 10 or more sets

Add \$10 delivery per set/Foreign delivery is \$15
Washington, D.C. subscribers must add 6% sales tax on
book amount.

ALL ORDERS MUST BE PREPAID.

Please print:

Name

Position or title

Firm

Street Address

City State Zip Code

Nature of Business

Signature

Note: Prices subject to change without notice.

VIDEO WEEK

Please enter my subscription to **VIDEO WEEK**—
*the weekly newsletter devoted to the business of
program sales & distribution for videocassettes,
discs, pay TV & allied new media at \$655 per
year, plus \$32 delivery. Foreign delivery charge
is \$67.*

Washington, D.C. subscribers must add 6% sales tax on subscription amount.

Please print:

Name

Position or title

Firm

Address

City State Zip Code

Nature of Business

Signature

Note: Prices subject to change without notice.

SATELLITE WEEK

**The Authoritative News Service for Satellite
Communications and Allied Fields.**

Please enter my subscription to **SATELLITE WEEK**
at \$657 per year, plus \$32 delivery. Foreign deliv-
ery charge is \$67.

Washington, D.C. subscribers must add 6% sales tax on subscription amount.

Please print:

Name

Position or title

Firm

Address

City State Zip Code

Nature of Business

Signature

Note: Prices subject to change without notice.



NO POSTAGE
NECESSARY
IF MAILED
IN THE
UNITED STATES

BUSINESS REPLY CARD
FIRST CLASS PERMIT NO. 10388 WASHINGTON D.C.

POSTAGE WILL BE PAID BY ADDRESSEE



Warren Publishing, Inc.

2115 Ward Court, N.W.
Washington, D.C. 20037



NO POSTAGE
NECESSARY
IF MAILED
IN THE
UNITED STATES

BUSINESS REPLY CARD
FIRST CLASS PERMIT NO. 10388 WASHINGTON D.C.

POSTAGE WILL BE PAID BY ADDRESSEE



Warren Publishing, Inc.


2115 Ward Court, N.W.
Washington, D.C. 20037



NO POSTAGE
NECESSARY
IF MAILED
IN THE
UNITED STATES

BUSINESS REPLY CARD
FIRST CLASS PERMIT NO. 10388 WASHINGTON D.C.

POSTAGE WILL BE PAID BY ADDRESSEE



Warren Publishing, Inc.


2115 Ward Court, N.W.
Washington, D.C. 20037



NO POSTAGE
NECESSARY
IF MAILED
IN THE
UNITED STATES

BUSINESS REPLY CARD
FIRST CLASS PERMIT NO. 10388 WASHINGTON D.C.

POSTAGE WILL BE PAID BY ADDRESSEE



Warren Publishing, Inc.

2115 Ward Court, N.W.
Washington, D.C. 20037

Manufacturers and Suppliers of Broadcasting & Cable Television Equipment

AAD ACCESSORIES INC.

1300 Morse
Elk Grove Village, IL 60007
Gerl Swientek

AARMOR CASE

2100 Lapo Rd.
Lake Odessa, MI 48849
Phones: 616-374-5431; 616-374-5651
Steven J. Catlin, pres.
David Hall, sales
Designs & manufactures reusable shipping, carrying & handling cases & containers. Electronics mobile racks & custom cases.

AARON SCRAP METALS INC.

Box 607066
Orlando, FL 32860-7066
Phone: 305-293-6584
Robert J. Gamson, pres.

ABEKAS VIDEO SYSTEMS INC.

101 Galveston Dr.
Redwood City, CA 94063
Phone: 415-369-5111
Yeshwant Kamath, pres.
Phil Bennett, v.p.
Mark Pinkel, mktg. mgr.

ABERDEEN CO.

5922 Bowcroft St.
Los Angeles, CA 90016
Phone: 213-202-2772
Telex: 18-1975
George M. Acker, pres.
Supplies lashing wire & construction hardware, plastic pedestals, cable clips.

ACOUSTIC SYSTEMS

Box 3610
415 E. Saint Elmo Rd.
Austin, TX 78764
Phones: 512-444-1961; 800-531-5412
Telex: 767119
Fax: 512-444-2282
Jeff Schmidt, pres.
Bill Weitzenkom, v.p.
Tim Jarvis, industrial mktg. mgr.
Prefabricated, acoustic broadcast, recording & production studios.

ACRODYNE INDUSTRIES INC.

516 Township Line Rd.
Blue Bell, PA 19422
Phones: 215-542-7000; 800-523-2596
Telex: 846358
Marshall Smith, pres.
Dan Traynor, v.p.
Dr. Tim Hulick, v.p., engineering
Joe Wozniak, sales & mktg. mgr.
Ron Briggs, international mktg. mgr.
TV transmitters, LPTV transmitters, translators, antennas and complete RF systems.

ACS INC.

3365 Verdugo Rd.
Los Angeles, CA 90065
Phone: 213-257-0878
Emile J. Patre, gen. mgr.
Wireless & condenser microphones, loudspeakers, drivers, calibration exciters, test calibrators.

ACS COMMUNICATION SERVICES INC.

Suite 1224
2432 W. Peoria Ave.
Phoenix, AZ 85029

Phone: 602-997-6110
Sarkis S. Coury, pres.

ADAMS-RUSSELL ELECTRONICS CO. INC.

(Arvis Div.)
300 Second Ave.
Waltham, MA 02154
Phones: 617-890-5850; 800-272-7847
John J. Lynch, pres.
Trevor Lambert, v.p., development
Roger H. Strawbridge, project dir., sales & mktg.
Manufacturers of cable & broadcast automation systems; commercial insertion, traffic & billing functions; marketers of video advertising creation systems with traffic, billing & accounts receivable capabilities.

ADAMS-SMITH

34 Tower St.
Hudson, MA 01749
Phone: 617-562-3801
Telex: 920 087
Fax: 617-568-0404
Andrew Simon, pres.
Time code, tape synchronizing & audio-for-video editing equipment.

ADAPT COMMUNICATION SUPPLY CO. INC

138 Prospect Ave.
Hewlett, NY 11557
Phones: 516-593-1790; 800-232-7826
Daniel E. Pelz, pres. & national sales mgr.
Andrea M. Pelz, corp. secy.
Denise V. Smith, operations mgr.
Rose Marie Muren, sales
Jacqueline K. Van Helden, customer service
Judith A. Brereton, customer service
Michele B. Greenstein, customer service
Full line distributor of cable television equipment specializing in connectors, drop material, coaxial cable, traps & security devices, grounding materials, tools & safety equipment, heat shrink & enclosures.

ADC TELECOMMUNICATIONS INC.

4900 West 78th St.
Minneapolis, MN 55435
Phone: 612-835-6800
Telex: 29-0321
C. M. Denny, pres.
D. A. Leese, v.p., sales
W. Cadogan, v.p., mktg.
John M. Grubb, mgr., mktg. services
Designs, manufactures & markets full line of electromechanical & electronic products for the telecommunications, broadcast & data communications industries.

ADELPHON INC.

100 Covelo
Box 7256
Fort Worth, TX 76111
Phone: 817-335-8666

ADM TECHNOLOGY INC.

1626 E. Big Beaver Rd.
Troy, MI 48084
Phone: 313-524-2100
Telex: 231114 ADMDESIGN TRMI
Robert A. Bloom, pres.
Murray A. Shields, v.p., sales
Manufacturer of audio consoles & related components for radio, TV, film & video post-production.

ADRIAN STEEL CO.

906 James St.
Adrian, MI 49221
Phone: 517-265-6194
Harley J. Westfall, pres.
Lynn Baugh, sales mgr.
Mark S. Hassel, regional sales mgr.
Service van interior equipment, safety/security partitions & ladder racks, drawer units, bins & shelving for vans, minivans & pickups.

ADVANCED DESIGNS CORP.

924 West 17th St.
Bloomington, IN 47401
Phone: 812-333-1922
Martin Reiss, pres.
Manufacturer of doppler weather radar & remote color weather radar display systems.

ADVANCED MICRO-DYNAMICS

80 Bolton Rd.
Harvard, MA 01451
Phone: 617-456-3570

ADVANCED MUSIC SYSTEMS

AMS Industries Inc.
3827 Stone Way North
Seattle, WA 98103
Phone: 206-633-1956
Telex: 4900001180
Fax: 206-547-6890
E-Mail: IMC 889
Nigel Branwell, pres.
Designers & manufacturers of digital audio processing equipment including digital delays, reverbs, pitch changers, audio/video synchronizers and hard-disk based digital recording & editing systems.

ADWAR VIDEO CORP.

2370 Merrick Rd.
Bellmore, NY 11710
Phones: 516-785-1200; 800-344-1414
Samuel Adwar, pres.
Trudy Adwar, v.p.
Avnor Dror, chief engineer
Perry Silverman, service mgr.
Michael Adwar, editor
Sales, service & rentals of major brands of video equipment, accessories, videotapes & videocassettes. Custom modifications, color and b&w hip switcher, automatic editor, chroma keyer. Film duplication & editing. Film-video transfer.

AEG BAYLY INC.

167 Hunt St.
Ajax, Ont. L1S 1P6
Canada
Phone: 416-683-8200

AERO-LIFT

(Div. of Bentley Inc.)
15 Fairfield Place
West Caldwell, NJ 07009
Phone: 201-575-7484
Peter P. Bentley, pres.
Aerial towers, bucket lifts & platforms, telescopic, articulating & vertical lifts.

A. F. ASSOCIATES INC.

100 Stonehurst Court
Northvale, NJ 07647
Phone: 201-767-1201
Telex: 642-107
Fax: 201-784-8637

Arnold Ferolito, pres.
Louis Siracusano, exec. v.p.
Tom Canavan, v.p. & gen. mgr.
Richard Lunniss, v.p., sales
Marc Bressack, mgr., product sales
Meryl Altman, mgr., system sales
Vince Jazimak, mgr., west coast sales
Turnkey television systems; remote vehicles; compilation/cart systems; television standards converters; robotic remote control camera systems.

AGFA-GEVAERT INC.

(Magnetic Tape Division)
100 Challenger Rd.
Ridgefield Park, NJ 07660
Phone: 201-440-2500
Telex: 134410
Fax: 201-342-4742
Cable: AGFAGEVA RP
Robert A.M. Coppentrath, pres.
Maria A. Curry, v.p. & gen. mgr.
Andrew Da Puzzo, national sales mgr.
Joe Tibensky, national mktg. mgr., audio products
Chris Emery, national mktg. mgr., video products
Teri Sosa, mktg. communications mgr.
Manufacturers of audio & video tapes for professional & industrial markets.

AIRTRON

(Div. of Litton Systems Inc.)
200 E. Hanover Ave.
Morris Plains, NJ 07950
Phone: 201-539-5500
TWX: 710-986-7473
Joseph J. LoSchiavo, pres.
Maurice Grosso, national sales mgr.
Manufacturer of microwave components, waveguide & RF subsystems.

AKG ACOUSTICS INC.

77 Selleck St.
Stamford, CT 06902
Phone: 203-348-2121
Telex: 285481
Fax: 203-324-1942
S. Richard Ravich, pres.
Robert Netter Jr., v.p., finance
Derek Pilkington, v.p., operations/engineering
Timothy Derwallis, technical sales coordinator
John T. Pynch, service mgr.
Distributor of professional microphones, digital delays, digital reverbs, headphone and phono cartridges, microphone stands & booms.

AKAI

800 W. Artesia Blvd.
Compton, CA 90220
Phone: 213-537-8765
C. E. Phillips, exec. v.p.
M. W. Wiggins, v.p., sales
Manufacturer of home type VHS video recorders.

ALAMAR ELECTRONICS USA INC.

36 Railway Ave.
Campbell, CA 95008
Phone: 408-866-9373
Douglas A. Hurrell, pres.
Jesse Blount, v.p., mktg.
Henry Votsmier, sales
Automation & remote control products.

Manufacturers & Suppliers

ALCESTIS DISTRIBUTION CO.

Box 239
Grantville, PA 17028-0239
Phone: 717-469-0777
Phyllis A. Devine, gen. mgr.
Distributor of trailers, accessories, tools & equipment.

ALDEN ELECTRONICS INC.

40 Washington St.
Westborough, MA 01581
Phone: 617-366-8851
Telex: 94-8404
Joseph H. Girouard, pres.
Lawrence A. Farrington, v.p.
John P. Carlson, mgr., advertising & sales promotion
Manufactures, sells & leases color weather graphic display systems for live weather satellite pictures or computer derived weather graphics & live weather radar pictures, analog & digital facsimile weather chart recorders & scanners, marine radiofacsimile weather chart recorders & facsimile communications systems.

ALEXANDER BATTERIES

Box 1508
Mason City, IA 50401
Phones: 800-247-1821; 515-423-8955
Telex: 3719855
Fax: 515-423-1644
Richard Alexandres, pres.
Steve Alexandres, v.p.
Bob Williams, video product group dir.
Georgia Franks, gen. mgr.
Bill Sapp, national sales mgr.
Karol Keppy, advertising mgr.
Battery products for most major brands of VTR equipment. Battery chargers & LED-readout battery analyzers/conditioners.

ALFORD MANUFACTURING CO.

32 Sixth Rd.
Woburn, MA 01801
Phone: 617-935-8610
TWX: 710-348-1063
Cable: AMCIBOS
Andrew Alford, owner
Fred Abel, principal engineer & sales
Manufacturers of RF instruments & components used in RF measurements, slotted lines, tuners, biased tees.

ALIAS RESEARCH INC.

110 Richmond St. East
Suite 504
Toronto, Ont. M5C 1P1
Canada
Phone: 416-362-9181
Fax: 416-362-0630
Stephen Bingham, pres.
Dave Macrae, v.p., sales
Keith Raymond, mktg. mgr.
Supplier of 3-D computer graphics systems for video animation. Interfaces to major peripherals.

ALLEN AVIDONICS INC.

224 East Second St.
Mineola, NY 11501
Phone: 516-248-8080
Fax: 516-747-5481
A. K. Allen, pres.
Richard Mintz, v.p.
James Lyons, v.p., engineering
Manufacturer of delay lines, LC filters, hum eliminators, networks & distribution amplifiers.

ALLIED BROADCAST EQUIPMENT

Box 1487
3712 National Rd. West
Richmond, IN 47375
Phone: 317-962-8596

ALLIED ELECTRONICS

(Subsidiary of Digitech Inc.)
401 E. 8th St.
Fort Worth, TX 76102
Phone: 817-336-5401
Telex: 75-8314
David A. Yaniko, pres.
H. L. Yepsen, chief exec. officer
John Batts, v.p., mktg. & purchasing

Branch Offices:

DECATUR, GA 30030: 534 Medlock Rd.
Phone: 404-377-3555

ELGIN, IL 60120: 1355 N. McLean Blvd.
Phone: 312-697-8200

FORT LAUDERDALE, FL 33319: San Casa Professional Bldg., 5440 N. State Rd. 7, Room 24. Phone: 305-486-0500

GARDEN GROVE, CA 92643: 11901 Westminster Ave., Unit M. Phone: 714-554-0731

HAYWARD, CA 94544: 2446 Pratt Ave. Phone: 415-487-5250

MARLOW HEIGHTS, MD 20748: 4235 28th Ave., Suite 607. Phone: 301-423-0161

MINEOLA, NY 11501: 328 Willis Ave. Phone: 516-248-2360

SAN JOSE, CA 95128: 1659 W. San Carlos, Suite E. Phone: 408-995-0470

SEATTLE, WA 98107: 250 N.W. 39th St.
Phone: 206-547-2827

WILMINGTON, MA 01887: Colonial Plaza, 25 Lowell St. Phone: 617-942-0150

Distributor of industrial-type electronic parts & supplies.

ALLIED TOWER COMPANY INC.

12450 Old Galveston Rd.
Webster, TX 77598
Phone: 713-486-7691

ALPHA AUDIO ACDUSTICS

2049 W. Broad St.
Richmond, VA 23220
Phone: 804-358-3852
Telex: 469037
Fax: 804-358-9496
C. N. Collieran Jr., pres.
E. W. Johnson, v.p.
Kathy Fitzgerald, sales
Distributor of acoustical foam, acoustical wall covering, noise barrier & fire-proof acoustical melamine.

ALPHA ELECTRONICS

1365 39th St.
Brooklyn, NY 11218
Phones: 718-633-2800; 800-221-5802

ALPHA ENGINEERING CORP.

3542 W. Northview
Phoenix, AZ 85021
Phone: 602-841-7670
William A. Rheinfelder, pres.
CATV test equipment. Amplifier alignment center. Cable TV system calibrator.

ALPHA TECHNOLOGIES INC.

3767 Alpha Way
Bellingham, WA 98225
Phone: 206-647-2360
Telex: 04-356760
Fax: 206-671-4936

Canadian Branch Office:

7033 Antrim Ave.
Burnaby, B.C. V5J 4M5
Phone: 604-430-1476
Fax: 604-430-8908
Fred Kaiser, pres.
Robert Bridge, sales mgr.

CATV standard & standby power supplies, UPS systems, battery chargers, computer standby power sources, inverters & status monitoring equipment for one-way and two-way cable systems.

ALPHA VIDE & ELECTRONICS CO.

200 Keystone Dr.
Carnegie, PA 15106
Phone: 412-429-2000
Henry B. Lassige, pres.
Terance M. Lassige, v.p.

ALPHA WIRE CORP.

Box 711
711 Lidgerwood Ave.
Elizabeth, NJ 07207-0711
Phone: 201-925-8000
Telex: 6853017
TWX: 710-996-5895
Philip R. Cowen, chmn. & chief exec. officer
Hal King, exec. v.p., sales & mktg.
Larry Myers, v.p., sales
Paul Messina, mktg. communications mgr.
Patricia B. Donegan, mktg. communications specialist
Manufacturer of wire, cable, tubing & interconnect products.

ALTA GROUP INC.

535 Race St.
Suite 230
San Jose, CA 95126
Phone: 408-297-2582
Fax: 408-297-1206
Wayne J. Lee, pres.
Frank J. Alioto, v.p., sales
Michael O. Paiva, dir., mktg.
Manufacturer of digital video production systems incorporating digital effects, TBC/synchronization, audio/video processing, switching & still store.

ALTRONIC RESEARCH INC.

Box 249
Yelville, AR 72687
Phones: 501-449-4093; 800-482-5623
Telex: 386496 ALTRONIC
Fax: 501-449-4093 ext. 34
John Dyess, pres.
Alice Milligan, sales dir.
Tim Roper, mktg. mgr.
Kenneth Hemphill, plant mgr./customer service
Air-cooled & water-cooled dummy loads from 5-kw to 200-kw; high-power non-reactive cermet resistors from 1-w to 250-kw.

AMBER ELECTRO DESIGN INC.

3391 Griffith St.
St. Laurent, Que. H4T 1W5
Canada
Phones: 514-735-4105; 800-361-3697
Telex: 05-827598
Fax: 514-340-1468
Wayne Jones, pres.
Guy Lemieux, v.p.
Manufacturer of programmable & portable audio analyzers & noise measuring systems.

AM COMMUNICATIONS INC.

Box 505
Quakertown, PA 18951
Phone: 215-536-1354
Fax: 215-536-1475
William R. Bastian, pres. & chief exec. officer
Joseph D. Rocci, v.p., engineering & manufacturing
Aerial & underground construction, system rebuilds & upgrades, multiple dwelling units & drop units, computer field engineering services, system design, professional management & turnkey services aided by on-site computerized production & inventory control. Manufacturers of addressable off-premises equipment, utility meter reading,

energy management, status monitoring systems for LANs & CATV systems. Telecommunications construction including fiber optic & expanded local area network installations.

AMCO ENGINEERING CO.

3801 Rose St.
Schiller Park, IL 60176
Phones: 312-671-6670; 800-833-3156
Fax: 312-671-9469
TWX: 910-227-3152
Edwin V. Anderson, pres.
Joseph Mack, v.p.
Tom Anderson, gen. mgr.
Floyd Johnson, national sales mgr.
Robert C. Komarek, dir., mktg.
Jim Witecha, quotations/engineering mgr.
Gene Gibula, quotations
Modular console systems, cabinets, cooling devices & accessories.

AMCOM EQUIPMENT CORP.

78 Halloween Blvd.
Stamford, CT 06902
Phone: 203-323-7800

AMERICAN LIGHTWAVE SYSTEMS INC.

(ALS)
358 Hall Ave.
Box 1549
Wallingford, CT 06492-1149
Phone: 203-265-8802
Dr. M. Farooque Mesiya, pres. & chief exec. officer
John Holobinko, v.p., sales & mktg.
Broadcast quality single channel and multichannel fiber optic transmission systems; VSB/AM video switching systems; off-premise 2-way addressable subscriber systems.

AMERICAN PHOTONICS INC.

Box 289
71 Commerce Dr.
Brookfield Center, CT 06805
Phone: 203-755-8950
Telex: 82-1353
James Walyus, chief exec. officer
James Byrne, pres.
John T. Goehrka, product mktg. mgr.
Manufactures fiber optic data/telecom modems, multiplexers & ethernet LAN hardware. Products include optical modems; multiplexers for asynchronous or synchronous signals; ethernet local repeaters, optical remote repeaters & network expanders; WDM couplers.

AMHERST ELECTRONIC INSTRUMENTS INC.

Box 201
Haydenville, MA 01039
Phone: 413-268-3030

AMPEREX ELECTRONIC CORP.

Exec. Offices & Slatersville Div.:
Providence Pike
Box 278
Slatersville, RI 02876
Phone: 401-762-3800
James Robinson, pres.
Ed Feinberg, v.p., gen. mgr.
Robert Carlin, v.p., sales
Thomas E. Perry, mgr., mktg. communications

Hicksville Div.:

HICKSVILLE, NY 11802: Phone: 516-931-6200

Regional Offices:

NORTHEAST: Hicksville, NY 11802—230 Duffy Ave. Phone: 516-931-6200

SOUTHEAST: Norcross, GA 30071—6045 Atlantic Blvd., Suite 123. Phone: 404-368-1689

NORTH CENTRAL: Wooddale, IL 60191—360 Beinoris Dr. Phone: 312-860-7373

SOUTH CENTRAL: Dallas, TX 75243—13773
NC Expwy., Suite 1228. Phone: 214-231-3481

NORTHWEST: Santa Clara, CA 95054—3000
Scott Blvd., Suite 107. Phone: 408-727-6132

SOUTHWEST: Las Alamos, CA 90720—4281
Katella Ave., Suite 211. Phone: 714-220-0999

TV camera tubes (30mm, 25mm, 18mm, 1/2
inch), lead oxide, antimony trisulfide & het-
erojunction, solid state image sensors & im-
aging devices, deflection assemblies &
accessories.

AMPEX CORP.

401 Broadway
Redwood City, CA 94063-3199
Phone: 415-367-2011
Telex: 348464
TWX: 910-378-5920

Cable: Videotape Redwood City
Max Mitchell, pres.
Bob Wilson, v.p. & gen. mgr., mktg., sales
& service

Branch Offices:

ALLENDALE, NJ 07401: 5 Pearl Court. Phone: 201-825-9600

ARLINGTON HEIGHTS, IL 60005: 719 W. Al-
gonquin Rd. Phone: 312-593-6000

CARROLLTON, TX 75006: 3353 Earhart Dr.
Phone: 214-239-1667. TWX: 910-861-4967

KENT, WA 98032: 6627 S. 191st Pl., Suite
F-101. Phone: 206-251-8682.

SAN FERNANDO, CA 91340-3098: 340 Park-
side Dr. Phone: 818-365-8627. Fax: 818-365-6139

TUCKER, GA 30084-5709: 1872 Montreal Rd.
Phones: 404-491-7112; 800-241-3258

WASHINGTON, DC: 10215 Fernwood Rd.,
Bethesda, MD 20834. Phone: 301-530-8800.
TWX: 710-828-9689

WHEAT RIDGE, CO 80033-2293: 10604 W.
48th Ave. Phone: 303-423-1300. Fax: 303-423-2517.

Ampex International Sales Offices:

AUSTRALIA: Ampex Australia Pty. Ltd., Box
199, 55-61 Talavera Rd., North Ryde, NSW
2113. Phone: 02-887-3333. Telex: AA-20608.
Ampex Australia Pty. Ltd., 21 Terra-Cotta Dr.,
Blackburn, Victoria. Phone: 03-877-6222. Te-
lex: AA-34743

BAHRAIN: Ampex World Operations, Abu
Fateh Bldg. 499, Rd. 1706, Diplomatic Area,
Box 26627. Phone: 973-274139. Telex:
9823-BN

BELGIUM: Ampex S.A., Rue de Progres, 10,
B-1400 Nivelles. Phone: 067-214921. Telex:
574.32. Cable: Ampex Nivelles

BRAZIL: Ampex do Brazil Electronica Ltd.,
Avenida Portugal 54, Urca, CEP 22291, Rio
de Janeiro. Phone: 21-541-4137. Telex:
021-21828-ABEL-BR. Cable: Videotape Rio

CANADA: Ampex Canada Inc., 1770 Argentinia
Rd., Mississauga, Ont. L5N 3S7. Phone:
416-821-8840. Telex: 065-28069. Cable: AM-
PEX MSGA. 1116 55th Ave. NE, Calgary, Alta.
T2E 6Y4. Phone: 403-275-3444. Telex:
038-06828. Cable: AMPEX CGY. 729 Meloche
St., Dorval, Que. H9P 2S4. Phone: 514-636-4840

COLOMBIA: Ampex South America (ASAC).
Mailing address: Apartado Aereo 29613,
Bogota. Office: Carrera 16A Nr. 79-25, Bogota.
Phone: 236-4659. Telex: 044681. Cable:
Videotape Bogota

ENGLAND: Ampex International (EAME HQ),
Acre Rd., Berkshire RG2 0QR. Phone
0734-875200. Telex: 847611. Cable: Ampex
Reading

FRANCE: Ampex SARL, Courcellor I, 2 Rue
Curmonsky, 75017 Paris. Phone: 1-4270-5500.
Telex: 620903. Cable: Videotape Paris

GERMANY: Ampex Europa GmbH, Walter-
Kolb-Str. 9-11, 6000 Frankfurt (Main) 70, West
Germany. Phone: 69-60580. Telex: 413774.
Cable: Videotape Frankfurt

HONG KONG: Ampex World Operations S.A.,
709-711 World Finance Center, (North Tower),
Harbour City, Canton Road, Tsim Sha Tsui,
Kowloon. Phones: 3-678051, 3-721032. Telex:
43857 Ampex HX. Cable: Videotape Hong
Kong

ITALY: Ampex Italiana S.P.A. Mailing address:
Casella Postale 10720, Rome-EUR. Office: Via
Riccardo Gigante 4, 00143 Rome. Phone:
6-500971. Telex: AMPEXR-I-680243. Cable
AMPEXROMA. Via Cristoforo Colombo 49,
20090 Trezzano Sul Naviglio, Milano. Phone:
02-445-9551. Telex: 321246. Cable: AM-
PEXITAL

JAPAN: Ampex Japan Ltd. Mailing address:
Box 15, Tokyo Ryutsu Center, 6-1-1 Heiwaji-
ma, Ota-ku, Tokyo 143. Phones:
03-767-4521/4522/4523. Telex: 02466774 AM-
PEX J (open line), TRCAJ (Ampex Net)

MEXICO: Ampex de Mexico S.A. de C.V. Mail-
ing address: Apto. Postal No. 13-615, Cerro
del Otate 133, Col. Pedregal de San Francis-
co Delegacion Coyoacan, Mexico, D.F. 04320.
Phone: 554-9255, 658-0071. Telex: 1773951.
fax: 658-1799

NETHERLANDS: Ampex B.V. Mailing address:
Box 9026, 3506 GA Utrecht. Office:
Coloradodreef 36, 3565 BV Utrecht. Phone:
030-612921. Telex: 47856. Cable: Ampex
Utrecht. Fax: 30-618367

SPAIN: Ampex Trading Co. S.A., Calle Prince-
sa, No. 47, 5th Floor C & D, Madrid 8. Phones:
241-0919/2194/2394/2870

SWEDEN: Ampex AB, Box 7056 (Rissneleden
8), S-172 07 Sundbyberg. Phone:
08-28.29.10. Telex: 10867 AMPEX S

SWITZERLAND: Ampex World Operations
S.A., Box 1031, 15 Route des Arsenaux, 1701
Fribourg. Phone: 37-21-86-86. Telex:
94-24-21. Cable: Videotape Fribourg

VENEZUELA: OTACCA-AMPEX, Apartado
76825, Caracas 1070-A. Phone: 782-3255. Te-
lex: 21229 OTACCA. Cable: OTACCA-CARACAS

Video tape recorders, switchers, editing,
graphics, special effects & still store systems,
video & audio magnetic tape.

AMS INDUSTRIES INC.

(AMS-CALREC)
3827 Stone Way North
Seattle, WA 98103
Phone: 206-633-1956
Telex: 4900001180
E-Mail: IMC 889
Fax: 206-547-6890
Nigel Branwell, pres.
Manufacturer of professional mixing consoles
& microphones.

AMTEL SYSTEMS INC.

12056 Forestgate
Dallas, TX 75243
Phone: 213-880-9011

TV TRANSMITTING ANTENNAS UHF VHF MDS ITFS

We make them smarter

BOGNER®

603 Cantiague Rock Road
Westbury, NY 11590
(516) 997-7800

AMX CORP.

12056 Forestgate Dr.
Dallas, TX 75243
Phones: 214-644-3048; 800-222-0193
Telex: 709647 AMXCORP
Fax: 214-907-2053
Scott Miller, pres.
Ron Suttle, sales & mktg.
Art Chace, engineering dir.
Remote control systems for media & environ-
mental equipment.

KEITH ANDERSON CO.—See Television Tech-
nology Corp.

ANDIAMO INC.

Box 8415
11520 Warner Ave.
Fountain Valley, CA 92728
Phone: 714-751-8711

ANDREW CORP.

10500 W. 153rd St.
Orland Park, IL 60462
Phone: 312-349-5950
Telex: 25-3897
Fax: 312-349-5943
Cable: WERDNA, Chicago
E. J. Andrew, chmn.
Floyd L. English, pres.
Henry C. Johnson, v.p., corporate de-
velopment
Harry D. McKee, v.p., mktg. operations

Sales Offices:

CANADA: Andrew Antenna Co. Ltd., 606
Beech St., Whitby, Ont. L1N 5S2. Phone:
416-668-3348. Telex: 06-981269. Cable: AND-
CORP, Whitby. Hugh Swain, pres.; Alex Mack-
enzie, mgr., sales & mktg.

AUSTRALIA: Andrew Antennas, 153 Barry
Rd., Campbellfield, Victoria 3061. Phone:
03-359-2322. Telex: 30840. Volker Lange,
mgr.

FRANCE: Antennas Andrew S.A.R.L., 320 rue
Helene Boucher, Z.I. Centre, 78530 Buc.
Phone: 39-56-29-31. Telex: 698092. J. Bichet,
mgr.

GREAT BRITAIN: Andrew Antennas, 1 Brook-
lands Rd., Weybridge, Surrey, KT13 0SD, Eng-
land. Phone: 09323-55161. Telex: 923980.
Andrew Walker, mgr.

ITALY: Andrew S.R.L., Via B. Cellini 3, 20129
Milan. Phone: 2-5400412. Telex:
0023-315098. Roberto Grosso, mgr.

JAPAN: Andrew Corp., Room 209, Nagatacho
TBR Bldg., 2-10-2, Nagato-cho, Chiyoda-Ku,
Tokyo 100. Phone: 03-581-0221. Telex:
0222-2814. Akio Saito, area mgr.

MEXICO: Antennas de Transmission S.A. De
C.V., Rio Nilo No. 55 Mezzanine, 06500 Mex-
ico, D.F. Phone: 905-525-5443. Telex:
001771027. Jose Gonzalez, district mgr.

SWITZERLAND: Andrew AG, Postfach 51,
Bachlivils 2B, 8184 Bachenbulach, Zurich.
Phone: 01-861-1166. Telex: 58242. R. Fiedler,
mgr.

Coaxial transmission lines (rigid & semi-
flexible), elliptical, circular & rectangular
waveguides, transmission line accessories,
broadcast antennas, microwave antennas,

earth station antennas, antenna system ac-
cessories, towers (guyed, self-supporting),
equipment shelters (concrete).

ANDREWS TOWER INC.

1420 Layton Ave.
Fort Worth, TX 76117
Phone: 817-831-1222
Mrs. Johnnie Andrews, pres.
John A. Andrews, exec. v.p. & gen. mgr.
Jim Dunbar, purchasing & operations mgr.
B. Andrews, secy.
G. W. Mulder, treas. & supt. of erection & field
installations

AM, FM, TV, VHF, cable & microwave tow-
ers, guyed, free standing; portable towers,
passive reflectors, antenna systems, specialty
towers, consulting & field installation
services.

ANGENIEUX CORP. OF AMERICA

7700 N. Kendall Dr.
Suite 503
Miami, FL 33156
Phone: 305-595-1144
Telex: 80-8425
Fax: 305-595-4636
Bernard Angenieux, pres.
Joseph A. Martinez, v.p.
Zoom lenses for cinema & TV cameras

Angenieux Authorized Service &

Repair-West:
NORTH HOLLYWOOD, CA 91601: Century Pre-
cision Optics, 10713 Burbank Blvd. Phone:
818-766-3715

Angenieux Corp. of Canada Ltd.:

MARKHAM, ONT. L3R 2V8: 190 Don Park Rd.
Phone: 416-475-5454. Tang Sum, operations
mgr.

Factory authorized service, parts, technicians,
test equipment & spare parts for all An-
genieux lenses.

ANIXTER CANADA INC.

2075 52nd Ave.
Lachine, Ont. H8T 3C3
Canada
Phone: 514-636-3636
Telex: 05-821767
John Dorval, pres.
Mike Long, exec. v.p. Phone: 514-637-3511
Bernard Lapierre, v.p., eastern region
Robert Basilio, mgr., production. Phone:
514-637-3511
Bill Tallentire Phone: 403-250-946
Martyn Champ Phone: 416-625-5110

Other Offices:

CALGARY, ALTA.: 1155 40th Ave. NE. Phone:
403-250-9646

DARTMOUTH, N.S.: 10 Wright Ave.

EDMONTON, ALTA.: 12759 149th St.

MISSISSAUGA, ONT.: 5156 Bracco Blvd.
Phone: 416-625-5110

QUEBEC CITY: 1005 Jean Baptiste. Phone:
418-871-3511

ST. JOHN'S, NFLD.: 10 Austin St. Phone:
709-754-0300

SASKATOON, SASK.: 302 50th St. E. Phone:
306-931-8422

Manufacturers & Suppliers



BROADCAST & STUDIO PRODUCTS

UHF, VHF, MMDS and
ITFS equipment

Turnkey Systems Since 1960

PO Box 68 • White Haven, PA 18861 • 717-443-9575
1-800-233-6193
FAX 717-443-9257

SUDBURY, ONT.: 1899 LaSalle Blvd. Phone: 705-560-4800

VANCOUVER, B.C.: 30 E. 69th Ave. Phone: 604-321-5885

WINNIPEG, MAN.: 199 Omands Creek Blvd. Phone: 204-633-6631
Montreal—Phone: 514-637-3511
Sarnia—Phone: 519-336-8024
Edmonton—Phone: 403-452-8171
Ottawa—Phone: 613-729-3611

Distributor of headend products, trunk, distribution and drop cable, connectors, passives, pedestals, heat shrink, converters, drop & pole line hardware, strand & lashing wire, tools & safety equipment. Construction equipment, electronic equipment & subscriber materials for CATV, LAN, MATV & business communication systems.

ANIXTER COMMUNICATIONS

Home Office:
One Concourse Plaza
4711 Golf Rd.
Skokie, IL 60076
Phone: 312-677-2600
John Egan, pres.
Gordon Halverson, exec. v.p., CATV group
Gene Robinson, v.p., west, CATV
Tony Barclay, v.p., south, Carrollton, TX
Ray Gensinger, v.p., purchasing

Branch Offices:

ANAHEIM, CA 92708: 4905 E. Hunter St. Phone: 714-779-0500. Eric Perbohner, mgr.

ANCHORAGE, AK 99501: 1125 Orca St. Phone: 907-274-8525. Bob Thibault, mgr.

ATLANTA, GA 30340: 4303 Pleasantdale Rd. Phone: 404-449-6533. Bob Santini, mgr.

AURORA, CO 80011: National Accounts, 14402 E. 33rd Place. Phone: 303-373-9200. Matt Endsley, mgr.

CARROLLTON, TX 75006: 1250 Champion Circle. Phone: 713-674-8035. Wayne Williams, mgr.

CINCINNATI, OH: 45242: 4650 Lake Forest Dr., Blue Ash

EAST FARMINGDALE, NY 11735: 7 Michael Ave. John Dallesandro, mgr.

ELK GROVE VILLAGE, IL 60007: 1301 Morse Ave. Phone: 312-364-7000. Pete Wagener, mgr.

IRON MOUNTAIN, MI 49801: Box 826, 701B Stephenson. Marion Gammey, mgr.

SEATTLE, WA 98188: 18435 Olympic Ave. S, Tukwila Branch. Phone: 206-251-6760. Russ Eldore, mgr.

TAMPA, FL 33619: 9201 King Palm Dr. Phone: 813-988-7368. Denise Turner, mgr.

WHARTON, NJ 07885: 321 Richard Mine Rd. Phone: 201-328-0980. John Dallesandro, mgr.

Earth stations, antennas, headend equipment, trunk & distribution amplifiers & passives, taps, converters, test equipment, tools & safety equipment, CATV pole line hardware

& construction supplies, underground construction materials, strand & lashing wire, coaxial cable, connectors, communication & control cables, wires & terminals.

ANIXTER TELE-WIRE

7 Michael Ave.
East Farmingdale, NY 11735
Phone: 516-293-7788
Sy Guttenplan, pres.
Marty Ingram, dir., mktg. & sales
Full line distributor with regional warehouses throughout U.S. Design & supply broadcast, CATV & SMATV products including earth stations, towers, antennas, headends, distribution equipment, construction hardware, wire & cable, drop & installation materials, safety equipment, telephone wire, cable & supplies, test equipment. SCPC broadcast satellite equipment including uplink & downlink systems.

ANRITSU AMERICA INC.

15 Thornton Rd.
Oakland, NJ 07436
Phone: 201-337-1111
Fax: 201-337-1033
T. Hori, pres.
Hugh Felger, mktg. mgr.
Manufactures test equipment for microwave, RF, broadcast & fiber optic industries.

ANTENNA DEVELOPMENT MANUFACTURERS INC.

Hwy. 67 S
Poplar Bluff, MO 63901
Phone: 314-785-5988
Satellite earth stations.

ANTENNA TECHNOLOGY CORP.

1140 E. Greenway St., No. 2
Mesa, AZ 85203
Phone: 602-264-7275
Telex: 187-217 Intele; 187-216 Westel
Gary S. Hatch, pres.
Scott Grone, v.p.
Kevin Hatch, corporate engineer
Charles Willman, mktg. & management information systems
William M. Pryle, account mgr.
Manufacturer of satellite earth station equipment, simulcast multibeam antennas in 3-, 5- & 7-meter sizes, parabolic antennas from 1.8-meters to 32-meters & related earth station electronics.

ANTENNAS FOR COMMUNICATIONS

334 Cypress Rd.
Ocala, FL 32672
Phone: 904-687-4121
W. E. Drouillard, v.p. & gen. mgr.
W. H. Riesz, dir., mktg.
Satellite earth station antennas & mounts; microwave horn antennas.

ANTON/BAUER INC.

One Controls Dr.
Shelton, CT 06484
Phone: 203-929-1100
Fax: 203-929-9935
George Bauer, pres.
Anton Wilson, v.p.
John T. O'Keefe, v.p., sales
Joseph J. Lantowski, v.p., OEM/tech. sales
Margot Quinlivan, dir. of communications
Manufactures battery systems, chargers & lighting accessories for video industry.

ANTRONIX INC.

2 10th Ave.
Monroe Twp.
Spotswood, NJ 08884
Phone: 201-251-6482
Telex: 286-374
Fax: 201-251-6903
Danny Tang, pres.
Annie Tang, v.p.
Tom Lam, chief engineer
Jay Shapson, sales mgr.
CATV set-top converters, block converters, pay TV decoders, amplifiers, multitaps, splitters, matching transformers, wall plates, connectors, grounding block, pole-line hardware, pay TV security devices & other CATV, MATV, STV, MDS active & passive devices.

ANTRONIX SALES

Gedi Corporate Park
Englishtown, NJ 07226
Phone: 201-446-2626
TWX: 710-480-5419
Fax: 201-446-2717
Jay Shapson, mktg.
Kate Blum & Janet Bailey, sales
Danny Tang, engineering
CATV drop material, multitaps, converters, broadband amplifiers, MATV, MDS & SMATV products.

ANTSCO CORP.

17 W. Sierra Madre Blvd.
Sierra Madre, CA 91024
Phone: 818-355-2510
Ed Rambeau, pres.
Al Braun, v.p.
Master antenna accessories.

ANVIL CASES INC.

4128 Temple City Blvd.
Rosemead, CA 91770
Phone: 818-575-8614

ANZAC

(Div. of Adams-Russell Co. Inc.)
80 Cambridge St.
Burlington, MA 01803
Phone: 617-273-3333
James J. Connolly, pres.
Microwave components, UHF mixers, directional couplers, power dividers, amplifiers, transformers, VSWR bridges, RF signal processing components.

APACHE PLASTICS

2861 E. Miraloma
Anaheim, CA 92806
Phone: 714-666-2920
John Talbot

Offices:

STOCKTON, CA 95205: 2050 E. Fremont. Phone: 209-466-4356

PHOENIX, AZ 85001: 3807 W. Lower Buckeye Rd. Phone: 602-272-7181

Polyethylene plastic products.

APERT-HERZOG CORP.

7007 Realm Dr., B3
San Jose, CA 95119
Phone: 408-225-1425

APHEX SYSTEMS LTD.

13340 Saticoy St.
North Hollywood, CA 91605
Phone: 818-765-2212
Marvin Caesar, pres.
J. Sanserino, product mgr.
Paula Lintz, sales
Audio processing equipment for enhancement & dynamics control.

ARBEN DESIGN

600 W. Roosevelt Rd.
West Chicago, IL 60185
Phone: 312-231-5077

Tony Leben, pres.

Manufacturer of set design systems, cyclorama, electric rotating turntables, 3-D letter-sets for purchase or rent.

ARCOM LABS

Box 6729
Syracuse, NY 13217
Phones: 315-463-8433; 800-448-1655
Andrew Tresness, pres.
Darryl T. Dickinson, v.p. operations
Manufacturers and distributors of pay TV traps & filters.

ARRAKIS SYSTEMS

2609 Riverbend Court
Fort Collins, CO 80525
Phone: 303-324-2248

ARRIFLEX CORP.

500 Rte. 303
Blauvelt, NY 10913
Phone: 914-353-1400
TWX: 710-575-2624
Fax: 914-425-1250
Volker W. Bahnmann, pres.
Jurgen Schwinzer, technical services mgr.
Charles Davidson, lighting products mgr.
Stephen C. Chamberlain, corporate communications mgr.

West Coast Office:

BURBANK, CA 91502: 600 N. Victory Blvd. Phone: 818-841-7070. Bill Russell, west coast sales mgr.

16mm and 35mm film cameras, film camera lenses, HMI & portable lighting, cinejib camera cranes, lightflex.

ARROW FASTENER CO. INC.

271 Mayhill St.
Saddle Brook, NJ 07662
Phone: 201-843-6900
Allan Abrams, pres.
Barry Knispel, v.p.
Stapling tools for installing wiring & cables.

ARTEL COMMUNICATIONS CORP.

22 Kane Industrial Dr.
Hudson, MA 01749
Phone: 617-562-2100
Fax: 617-562-6942
Robert L. Bowman, pres.
Philip Wilson, v.p., engineering
Jugtar Basi, v.p., business development
C. Robert Paulson, dir., television/graphics mktg.
Fiber optic systems for video, audio & data transmission in STL, ENG/EFP distribution, HDTV & satellite uplinks/downlinks, computer graphics & CCTV monitoring; fiber optic local area network system.

ARTEL SERVICE CORP.

121 Madeline Rd.
Manchester, NH 03104
Phone: 603-669-3324
G. J. McCulloch, pres.
Designs, manufactures, installs & services computer automated CCTV pay-per-view movie systems in hotels.

ARVIS—See Adams-Russell Electronics

ASACA/SHIBASOKU CORP. OF AMERICA

12509 Beatrice St.
Los Angeles, CA 90066
Phones: 213-827-7144; 800-423-6347 (sales & service)
Telex: 182089
Fax: 213-306-1382
T. Shigezaki, pres.
Alan R. Davis, v.p.
Aixu Au, dir., engineering
Sumio Ohya, operations mgr.
Manufacturer of audio & video test & measurement instruments, high resolution color monitors & video cart systems.

ASTON ELECTRONICS INC.
346 N. Lindenwood Dr.
Olathe, KS 66062
Phone: 913-782-4007
Telex: 361265 ASTON OLAT UD
Fax: 913-782-1681
John C. Holton, pres.
J. M. Stephens, v.p., sales & mktg.
High-resolution video production character generators.

ATI
3061A Kingston Court
Marietta, GA 30067
Phones: 404-953-4849; 800-554-3436
Anita Tomberlin, pres.
William B. Tomberlin, exec. v.p.
Dolly Kay-Ward, gen. mgr.
John Brashen, dir., engineering
Terry Neeley, research & development specialist
Vickie Crandell, administrative asst.
Converter repair & sales, CATV construction & consulting.

ATLAS/SOUNDOLIER
(Div. of American Trading & Production Corp.)
1859 Intertech Dr.
Fenton, MO 63026
Phone: 314-349-3110
Herbert M. Jaffe, v.p. & consultant for mktg.
Andy Musci, eastern U.S. sales mgr.
Bud Waters, western U.S. sales mgr.
Manufacturer of commercial sound accessories including speakers, speaker baffles, microphone (floor, boom & desk) stands, stand accessories & fittings, high frequency & mid-range compression drivers for full-range & monitor loudspeaker systems; life safety equipment, electronic equipment cabinets, consoles & enclosures.

AUDICHRON
3620 Clearview Pkwy.
Atlanta, GA 30340-2178
Phone: 404-455-4890
Telex: 8107570175
Fax: 404-455-7972
Charles Graham, pres.
Johnny Johns, v.p.
James S. Fuller, v.p., mktg.
Douglas R. Altman, national sales mgr.
Phyllis McNeill, advertising mgr.
Manufacturer & distributor of digital voice announcement systems for all recorded announcement applications; time/weather/temperature announcement systems for community services & public awareness. Complete programming, maintenance service, installation, traffic management & weather forecasting.

AUDICD INC.
219 Crossen Ave.
Elk Grove, IL 60007
Phone: 312-640-1030
Telex: 4992690 AUDCO UI
William R. Hinkle, pres.
Norman Deletzke, v.p.
Video (Umatic, VHS, Beta & 8mm) cassette tape loader, reloader, rewinder, timer & labels; audio cassette loader, rewinder, timer & labels.

AUDI-CORD CORP.
1845 W. Hovey
Normal, IL 61761
Phone: 309-452-9461
Carl L. Martin, pres.
Tape cartridge equipment for the broadcast industry.

AUDIO ACCESSORIES INC.
Mill Street
Marlow, NH 03456
Phone: 603-446-3335
M. B. Hall, pres.
T. J. Symonds, operations mgr.

Manufacturer of telephone jacks, patch cords, audio & video jack panels & pre-wired audio patch panels.

THE AUDID BROADCAST GROUP INC.
2342 South Division
Grand Rapids, MI 49507
Phone: 616-452-1596

AUDID DEVELOPMENTS LTD.
Hall Lane, Walsall Wood
Walsall, West Midlands WS9 9AU
England
Phone: 0543-375351
Telex: 338224 AUDEV G
Antony Levesley, chmn.
Roger Tromans, managing dir.
Manufacturer of professional audio mixing equipment for broadcast & film.

AUDID KINETICS LTD.
Kinetic Centre, Theobald St.
Borehamwood, Hertfordshire WD6 4PJ
England
Phone: 953-8118
Telex: 299951 (Kintex G)
Fax: 953-1118
Ian Southern, pres.
Iain Roche, sales & mktg. mgr.
Machine control synchronizers, audio console automation systems & time-code peripheral products for all aspects of production & post-production.

AUDIO L.A.
11349 Santa Monica Blvd.
Los Angeles, CA 90025
Phone: 213-477-1516
Ike Benoun, sales mgr.
Supplier of audio, video & midi systems; systems design, installation, service & sales.

AUDIO PRECISION INC.
Box 2209
Beaverton, OR 97075
Phones: 503-627-0832; 800-231-7350
Telex: 283957 AUDIO UR
Fax: 503-641-8906
Bob Metzler, pres.
Manufacturer of audio test equipment.

AUDIO-TECHNICA U.S. INC.
1221 Commerce Dr.
Stow, OH 44224
Phone: 216-686-2600
Jon Kelly, pres.
Fred Nichols, exec. v.p.
Ken Reichel, v.p., sales
Mark Taylor, sales mgr.
Manufacturer & distributor of audio & video microphones, stereophones & accessories.

AUDITRONICS INC.
3750 Old Getwell Rd.
Memphis, TN 38118
Phone: 901-362-1350
Telex: 533356
Welton H. Jetton, pres.
William S. Sage, v.p., mfg.
Strovall Kendrick, sales mgr.
Audio control consoles for production, TV, audio & recording.

AUGAT COMMUNICATIONS—See listings for Broadband Engineering & LRC/VITEK Electronics

AURICON DIVISION
Bach Auricon Corp.
6950 Romaine St.
Hollywood, CA 90038
Phone: 213-462-0931
Walter Bach, pres.
TV transcription and motion picture cameras, 16mm sound-on-film, magnetic & optical, TV newsreel sound-on-film cameras, VTR kine-scope recording cameras.

RF TECHNOLOGY INC.

Manufactures:
Microwave Radio Equipment
For CATV And Broadcast

Including:

- **RACECAM** - Worlds Most Compact Video System
- **ENG and EJ** - Up To 30 Watts Of RF Output
- **Transportable** - Applications at 4-15 Ghz
- **Fixed** - STL and Long Haul
- **Accessories** - Antennas and RF Amplifiers
- **Reliability** - 2 Years parts and labor warranty



For more information please contact :

Patrick Bradbury Sales Manager
16 Testa Place, So. Norwalk, CT 06854
(203) 866-4283 FAX: (203) 853-3513

AURORA SYSTEMS
311 Penobscot Dr.
Redwood City, CA 94063
Phone: 415-369-9400
Telex: 62896285
Fax: 415-369-2362
W. Tom Beams, pres.
Paul Olin, v.p., mktg.
Heather Cole, mktg. mgr.
Digital videographic systems.

AUTOGRAM CORP.
1500 Capital Ave.
Plano, TX 75074
Phone: 214-424-8585
Ernest T. Ankele Jr., pres.
Manufacturer of audio consoles, timers & clocks.

AUTOMATIC DEVICES CO.
2121 S. 12th St.
Allentown, PA 18103
Phone: 215-797-6000
John A. Samuels, pres.
Donald Heller, v.p.
Cyclorama tracks, studio lighting tracks.

AUTOMATION TECHNIQUES INC.
1839 North 105 East Ave.
Tulsa, OK 74116
Phone: 918-836-2584
Denise Thompson
Designs, manufactures & sells satellite receivers.

AUTO SAFETY HOUSE
Box 20643
Phoenix, AZ 85036
Phone: 602-269-9721

AVA ELECTRONICS CORP.
4000 Bridge St.
Draxel Hill, PA 19026
Phone: 215-284-2500
Telex: 371-1411
Cable: AVAELEC
Dr. Mario Rafalin, pres.
Michael H. Shore, v.p., sales & mktg.
Michael Ward, district sales mgr.
William McKinney, OEM sales mgr.
Manufacturer of coaxial connectors, adaptors, cable assemblies.

AVANTEK INC.
(Telecommunications Div.)
481 Cottonwood Dr.
Milpitas, CA 95035-7492
Phone: 408-946-3080
TWX: 910-338-2206
E. Oran Brigham, pres.
Erik van der Kaay, v.p.
John F. Locke, dir., sales & mktg.
Satellite video receiving systems, integrated LNA/downconverters, line drive amplifiers, GAS FET LNAs, power dividers, low noise CARS band amplifiers.

AVCOM OF VIRGINIA INC.
500 Southlake Blvd.
Richmond, VA 23236
Phone: 804-794-2500
Fax: 804-794-8284
R. Andrew Hatfield, pres.
Peter J. Gaglio, v.p.
Lynn Powers, sales mgr.
Kevin Nolan, advertising mgr.
Manufactures spectrum analyzers, test equipment, cable quality satellite receivers, microwave distribution equipment, 3.7-4.2 GHz splitters & isolators, microwave down converters, cable & accessories.

TELEVISION and CABLE ACTION UPDATES

ADVERTISERS NOTE! — each week you can reach top industry decision-makers with enormous buying power in the Television and Cable Action Updates.

For complete details, call Gene Edwards collect:
(202) 872-9200.



BROADCAST & STUDIO PRODUCTS

UHF, VHF, MMDS and
ITFS equipment

Turnkey Systems Since 1960

PO Box 68 • White Haven, PA 18661 • 717-443-9575
1-800-233-6193
FAX 717-443-9257

AVS

Venture House
Davis Rd.
Chessington, Surrey KT9 1TT
ENGLAND
Phone: 01-391-5678
Telex: 267439 AVS
Fax: 01-391-5409

AVSC INC.

1880 Embarcadero Rd.
Palo Alto, CA 94303
Phone: 415-493-3814
Richard R. Wilson, pres.
Veldon Leverich, sales & mktg.
Manufacturer of audio replacement heads for professional recorders & bulk tape degaussers. Service/overhaul on audio & video recorders & head stocks.

BACKGROUND ENGINEERS INC.

1213 Flower St.
Glendale, CA 91201
Phone: 818-500-0454
W. S. Tillisch, pres.
Steven A. North, v.p.
Robert Voges, secy.
Leases & sells large screen film & video projection equipment & screens.

BAF COMMUNICATIONS CORP.

17 Everberg Rd.
Woburn, MA 01801
Phone: 617-932-3232
Charles G. Angelakis, pres. & chief exec. officer

BAKER EQUIPMENT ENGINEERING CO.

8811 Maislin Dr.
Tampa, FL 33637-9402
Phone: 813-985-0910

BALD MOUNTAIN LAB

230 Bellevue Rd.
Troy, NY 12180
Phone: 518-279-9753
Robert S. Henry, owner
Two-tone EBS systems, audio step generators, digital decibel meters.

BALLANTYNE OF OMAHA/STRONG INTERNATIONAL

1712 Jackson St.
Omaha, NE 68102
Phone: 402-342-4444
Telex: 484481
Fax: 402-342-6899
Ronald H. Echtenkamp, pres.
John P. Wilmers, v.p., sales & mktg.
Xenon light sources, followspots & projection systems.

B & K PRECISION/MAXTEC INTERNATIONAL CORP.

6470 W. Cortland
Chicago, IL 60635
Phone: 312-889-1448
Telex: 210017
Orrie Fritts, pres. & chief exec. officer
Digital & analog oscilloscopes, VTVM, LCR meters, MTS TV stereo generator, signal generators, NTSC color bar generators, color pattern generators, digital & analog multimeters, frequency counters, transistor testers, function generators, logic probe & power supplies, audio, video & telephone test instruments & signal level meters.

BARCO INDUSTRIES

Th. Sevenlaan 106
8500 Kortryk
Belgium
Phone: 56-233211
Telex: 85842 BARIND B
Fax: 56-200418
Hugo Vandamme, pres.
Jos Vancoppemolle, sales mgr.
Broadcast, cable & satellite equipment.

BAROWELL & McALISTER INC.

2621 Empire Ave.
Box 7748
Burbank, CA 91510-7748
Phones: 213-849-5533; 818-843-6821
Bruce Belcher, v.p., mktg.
Sharon Evans, customer service mgr.
Manufacturer & distributor of a complete range of lighting equipment, grip equipment & accessories.

BARRETT ASSOCIATES INC.

3205 Production Ave.
Oceanside, CA 92054
Phone: 619-433-5600

BASYS INTERNATIONAL LTD.

(Subsidiary of Independent Television News—ITN)
45 Mortimer St.
London W1V 1PF
England
Phone: 01-631-0286
Telex: 21852 BASYS G
Fax: 01-631-1656
David Lyon, pres.
Ed Grudzien, v.p., production development
David Simmons, gen. mgr.
Adrian Scott, European sales mgr.
Jay Andrews, corporate communications mgr.
Supplier of automated broadcast newsroom & production systems including archiving, studio interface & station management. Offices in California, New York, Atlanta & Sydney.

B & B TOWERS

Box AD
Ajo, AZ 85321
Phone: 602-287-7015
Gregory B. Blow, pres.
Clay Blanco, v.p.
Lonell Blow, secy.-treas.
Manufacturer of steel towers for microwave, radio & TV broadcasting.

BGS

4525 Valerio St.
Burbank, CA 91505
Phone: 818-845-1999
Lou Claude, pres.
Joel Kanter, v.p.
Buys, consigns, sells & services broadcast & industrial video equipment.

BEAVERONICS INC.

8 Haven Ave.
Port Washington, NY 11050
Phone: 516-883-4414

BELAR ELECTRONICS LABORATORY INC.

Lancaster Ave. at Dorset
Devon, PA 19333
Phone: 215-687-5550
Fax: 215-687-2686
Arno M. Meyer, pres. & sales representative
Lynd S. Meyer, advertising mgr.

Jean M. Meyer, sales representative
Manufacturer of modulation & frequency monitors for AM, FM & TV.

BELDEN ELECTRONIC WIRE & CABLE

Box 1980
Richmond, IN 47375
Phone: 317-983-5200
TWX: 810-345-1393
Roger Cornett, v.p.
Bill Donahoe, gen. sales mgr.
Ronald L. Stier, dir., mktg.
Dave Billish, mktg. mgr., video/RF
Manufactures a full line of electronic wire & cable for cable & television equipment including coax, twinax & triax cables & fiber optics.

BELDEN CORP. (Electronic Div.)—See Belden Electronic Wire & Cable.

BENCHER INC.

333 West Lake St.
Chicago, IL 60606
Phone: 312-263-1808
Jere Benedict, pres.
Bob Locher, v.p.
Todd Zimmerman, advertising dir.
Manufactures copystands for photographic, AV & video fields.

BENCHMARK MEDIA SYSTEMS

3817 Brewerton Rd.
North Syracuse, NY 13212
Phone: 315-452-0400
Allen H. Burdick, pres.
David G. May, operations mgr. & sales
Audio processing & distribution electronics manufacturer.

BENNER-NAWMAN INC.

3070 Bay Vista Court
Benicia, CA 94510
Phone: 707-746-0500
TWX: 510-745-5005
Fax: 707-745-0681
Edward R. Kientz, pres.
Mel R. Kientz, v.p.
P. A. Richards, treas.
Manufacturer of interior & exterior terminal service boxes, cable cutters & specialty tools.

BERKELEY VARITRONICS SYSTEMS INC.

3 Price Dr.
Edison, NJ 08817
Phone: 201-985-0406
Gary Schober, pres.
C. R. Nahmias, dir., programming
Manufacturer of computerized pay-per-view monitoring system for MATV/CATV field & TV scrambling systems. Contract design & consultant engineering.

CHARLES BESELER CO.

8 Fernwood Rd.
Florham Park, NJ 07932
Phone: 201-822-1000
Ian Brightman, pres.
K. P. Buckles, sales
Manufacturer of equipment to produce & modify color slides, prints made from computer terminals; film recorders, slide duplicators & modifiers.

BESTWEST GRIP & LIGHTING INC.

3487 West 2100 South
Suite 112
Salt Lake City, UT 84119
Phone: 801-973-3353
George Hatch, pres.
Jeffrey Hatch, v.p.
Jeffrey Anderson, gen. mgr.
Denis Hopkinson, sales & mktg. dir.
Diane Evans, mgr.
Motion picture & television production equipment rental & sales; motion picture & television producer services.

BETA TECH COMMUNICATIONS INC.

4813 N. 27th Ave.
Phoenix, AZ 85017
Phone: 602-242-3212
Jim Monroe, pres.
Repair & maintenance of CATV, MATV, SMATV, MDS, test & headend equipment; sale of used CATV equipment

BEYER DYNAMIC INC.

5-05 Burns Ave.
Hicksville, NY 11801
Phone: 516-935-8000
Fax: 516-935-8018
Fred Beyer, pres.
Klaus Wischgoll, v.p.
Paul Murphy, gen. mgr.
Mike Solomon, mktg. mgr.
Manufactures, distributes and services broadcast microphones, headsets, monitoring headphones & related accessories for studio, ENG/EFP news & sports applications.

BHP INC.

1800 Winnemac Ave.
Chicago, IL 60640
Phone: 312-989-2140
Telex: 650-2261115
John M. Ehrenberg, pres.
George W. Darrell, v.p.
Bruce A. Rady, pres., editing systems div.
Manufactures, sells & services motion picture film printers & video tape editing systems.

BIODOLE INSTRUMENTS

510 Township Line Rd.
Blue Bell, PA 19422
Phone: 215-646-9200
R. E. Voeks, advertising mgr.
Manufacturers of electrical testing & precision measuring instruments.

BIRO ELECTRONIC CORP.

30303 Aurora Rd.
Cleveland (Solon), OH 44139
Phone: 216-248-1200
TWX: 706898
J. Conway, pres.
Bruce Bird, exec. v.p.
W. L. Yochum, v.p., sales & mktg.
R. Chakerian, v.p., engineering
W. F. Kail, dir., domestic sales
T. Holt, dir., engineering
Instruments & components for RF power measurement, 2-mw to 250-kw wattmeters, 2-w to 80-kw UHF & VHF loads & attenuators, RF power & VSWR monitors, high power coaxial filters, couplers & filter-couplers, coax switches, RF power sensors for transmitters, digital RF calorimeters.

BISHOP GROUP

(Plymouth/Bishop Insulating Products Division)
(Subsidiary of Plymouth Rubber Co. Inc.)
104 Revere St.
Canton, MA 02021-2996
Phone: 617-828-0220
Telex: 20-0128
M. Nicholson, mgr., Telco
Manufacturer of tape & mastic products for jacketing, sealing, insulating, shielding, marking & direct burial protection; universal cable pulling lubricant.

BIW CABLE SYSTEMS INC.

500 Tesconi Circle
Santa Rosa, CA 95401
Phone: 707-523-2300
Telex: 33-0457
Fax: 707-523-2300
Eli Manchester Jr., pres.
Richard Kruger, v.p., mktg. & sales
Manufacturers of camera & VTR cables & assemblies, triax cables, connectors & fiber optic cables. Repairs for cables & assemblies.

BLONDER-TONGUE LABORATORIES INC.

One Jake Brown Rd.
Old Bridge, NJ 08857
Phone: 201-679-4000
Isaac S. Blonder, chmn.
Ben H. Tongue, pres.
Daniel J. Altieri, v.p.
Ted Zdzienicki, mgr., advertising services
TV signal distribution equipment, custom
CATV headends, modulators, signal proces-
sors, preamplifiers & antennas.

BOGEN PHOTO CORP.

17-20 Willow St.
Box 712
Fair Lawn, NJ 07410-0712
Phone: 201-794-6500
Lester Bogen, pres.
Bruce Landau, sales mgr.
Distributor of tripods, fluid heads, dollies,
light stands, clamps & accessories.

★ **BOGNER BROADCAST
EQUIPMENT CORP.**

603 Cantiague Rock Rd.
Westbury, NY 11590
Phone: 516-997-7800
Leonard H. King, pres.
Richard D. Bogner, technical dir.
Steve Weinstein, mktg. dir.
Carol Hamilton, sales
Manufacturer of directional & omnidirectional,
horizontally & circularly polarized TV trans-
mitting antennas for VHF, UHF, MDS & ITFS.
450/800-900 MHz mobile radio base station
antennas.

BOONTON ELECTRONICS CORP.

791 Rte. 10
Randolph, NJ 07869
Phone: 201-584-1077
TWX: 710-986-8215
Fax: 201-584-3037
J. Gillespie, pres.
B. Morrell, sales mgr.
D. Jenkins, product sales mgr.
Manufacturer of audio & RF test equipment.

LARRY BORSON CO.

9461 Canfield Dr.
La Habra, CA 90631
Phone: 213-697-6852
Larry Borson, pres.
Distributor of aerial construction supplies;
cable lasher repair service.

**ROBERT BOSCH CORP.—See BTS Broadcast
Television Systems Inc.****BRADPTS**

1023 State St.
Box 739
Schenectady, NY 12301
Phones: 518-382-8000; 800-382-2723
Telex: 650-262-1964 (WUI)
Fax: 518-382-8452
Jack Craig, pres.
Jeff Hamilton, exec. v.p.
Robert Price, sr. v.p.

Branch Facilities:

ATLANTA, GA 30310: 575 University Ave. SW
Phones: 404-753-5311; 800-241-6449. Fax:
404-755-5921

ARVADA, CO 80002: 4941 Allison St., Suite
11. Phones: 303-423-7080; 800-624-7289
(outside CO); 800-331-3219 (in CO)

BLOOMINGTON, IN 47401: 5233 South Hwy.
37. Phones: 812-824-9331; 800-441-2371.
Fax: 812-824-2848

CHEROKEE, NC 28719: Hwy. 19, Old Socco
Rd. Phone: 704-497-3314. Fax: 704-497-5314

FIFE, WA 98424: 4630 Pacific Hwy. E, Suite
B-7. Phones: 206-922-9011; 800-759-2288.
Fax: 206-922-9053

FENTON, MI 48430: 112 E. Ellen St. Phone:
313-750-9341. Fax: 313-750-9887

JUPITER, FL 33610: 150 Venus St., Suite 7.
Phone: 305-747-1808. Fax: 305-747-3602

LONGVIEW, TX 75601: 110 Mapac Rd.
Phones: 214-753-4334; 800-443-8522

PITTSBURGH, PA 15205: 701 Parkway View
Dr. Phone: 412-787-3888

SARASOTA, FL 33581: 2010 Pine Terrace.
Phone: 813-922-1551. Fax: 813-924-5199

TAMPA, FL 33610: 5906 Breckenridge Pkwy.,
Suite 1. Phones: 813-623-1721;
800-759-2288. Fax: 813-621-6617

VENTURA, CA 93003: 4147 Transport St.
Phone: 805-644-2598

WEST COLUMBIA, SC 29169: 1255 Boston
Ave. Phone: 803-794-3910. Fax: 803-796-1358

Purchase, service & sales of CATV equipment;
parts & sales of converters & distribution
equipment; Oak & Jerrold qualified warranty
centers.

W. H. BRADY

2221 W. Camden Rd.
Milwaukee, WI 53201
Phone: 414-351-6630

WALTER BREWER CORP.

Box 35746
Tulsa, OK 74153-0746
International Towers
5200 S. Yale, Suite 501
Tulsa, OK 74135
Phone: 918-493-7323
Fax: 918-491-9817
Walter S. Brewer, pres.
Robert C. Boltinghouse Jr., v.p.
Julie A. Brewer, secy.-treas.
Charles E. Calhoun Jr., sales asst., systems
design
Ross Lincoln, product design/quality as-
surance
Lori Young, drafting supervisor
Lighting, studio & remote facilities design &
installation services. Distributor of lighting &
grip equipment. Manufacturer of 14- &
18-inch focusing scoops, floor-operated teles-
coping & pole hanger light lifts, softlights,
PAR 64 lamp holders, portable & studio power
distribution, grid hardware, cyclorama &
background curtain systems, fiberglass
ground rows & studio ladders. Lighting con-
sultation available.

BRINTEC CORP.

(Abbott, Pyle-National & Brand-Rex Cable
Systems Divisions)
1600 West Main St.
Willimantic, CT 06226-1128
Phone: 203-456-8000
Manufacturer & distributor of cable assem-
bles, connectors & fiber optic cable.

BROADBAND ENGINEERING INC.

(Augat Communications Group)
1311 Commerce Lane
Jupiter, FL 33458
Phones: 305-747-5000; 800-327-6690
Telex: 883337
Leo C. Wise, v.p., engineering
Sherwood S. Hawley, sales/applications mgr.
Jeanne Trivision, sales account mgr.

Sales Representatives:

CHAMBERSBURG, PA: Jerry Conn & Assoc.
Phone: 717-263-8258

**TV TRANSMITTING
ANTENNAS
UHF VHF MDS ITFS**

We make them smarter

BOGNER®

603 Cantiague Rock Road
Westbury, NY 11590
(516) 997-7800

ENGLEWOOD, CO: Mega Hertz. Phone:
303-779-1717

ENGLISHTOWN, NJ: D/B CATV Supply Inc.
Phone: 201-446-3612

MARIETTA, GA: Microsat S/E Inc. Phone:
404-971-1021

SAN PEDRO, CA: B. E. Duval Co. Phone:
213-833-0951

VANCOUVER, WA: B. E. Duval Co. Phone:
206-574-5722

WINONA, MN: T. R. Pitts Co. Phone:
507-452-2629

Amplifiers for CATV, SMATV and LAN;
replacement electronics components; up-
grade kits, power supplies, status monitor-
ing equipment. See also listing for LRC/Vitek
Electronics.

BROADCAST AUDIO CORP.

11306 Sunco Dr.
Rancho Cordova, CA 95670
Phone: 916-635-1048
John M. Fernandez, pres.
David W. Evans, v.p. & chief exec. officer

BROADCAST AUTOMATION INC.

4125 Keller Springs
Suite 122
Dallas, TX 75244
Phone: 214-380-6800
Earl R. Bullock, pres.
Wayne Duncan, v.p.
Remanufacturer of radio broadcast automa-
tion systems & related audio products.

BROADCAST DYNAMICS PTY. LTD.

Unit 12, 126 Queens Rd.
Fivedock, NSW 2046
Australia
Phone: 02-745-1336

BROADCAST ELECTRONICS INC.

4100 N. 24th St.
Quincy, IL 62305-3606
Phone: 217-224-9600
Telex: 250142
Cable: BROADCAST
Fax: 217-224-9607
Lawrence J. Cervon, pres.
Curtis I. Kring, v.p., mktg.
Bill Harland, RF sales mgr.
Tim Bealor, audio sales mgr.
Manufacturer of single & multiple deck car-
tridge machines available in mono or stereo
version, 12 & 18 channel on-air modular con-
soles, audio mixing consoles, 5, 8 & 10 chan-
nel mono or stereo versions, microprocessor
control program automation systems, FM
transmitters, AM & FM exciters, TV stereo
generators, studio equipment.

BROADCAST MICROWAVE SERVICES INC.

7322 Convoy Court
San Diego, CA 92111
Phone: 619-560-8601
Telex: 9103351662
Fax: 619-560-1637
Ev Shiits, pres.
Jeff Harding, mktg. dir.
Manufacturer of microwave equipment includ-
ing transmitters, receivers, antenna systems,
truck, helicopter & portable systems & inter-
city links.

BROADCAST SUPPLY WEST

7012 27th St. W
Tacoma, WA 98466
Phone: 800-426-8434

BROADCAST VIDEO SYSTEMS LTD.

40 W. Wilmot St.
Richmond Hill, Ont. L4B 1H8
Canada
Phone: 416-764-1584
Telex: 06-964652
Fax: 416-764-2830
Bert Verwey, pres.
Paul Greenhalgh, v.p.
Randy Conrod, sales
Jill Verwey, mktg.
Peripheral video equipment, keyers, en-
coders, S/A generators, video delays & filters
color correctors, waveform & vector mon-
itors.

BROOKS PRODUCTS INC.

Box 4488
El Monte, CA 91734
Phone: 818-443-3017
J. D. MacDonald, chmn. & chief exec. officer
Precast concrete & plastic specialties, meter
& valve boxes, electrical pull & CATV boxes,
manholes, vaults.

BROWN ELECTRONICS

Artemus Rd.
Barbourville, KY 40906
Phone: 606-546-5231
Dwight L. Brown, gen. mgr.
Surge protectors for CATV, microwave, TV
receivers & all related AC voltage devices in
the TV field.

BRUEL & KJAER INSTRUMENTS INC.

185 Forest St.
Marlboro, MA 01752
Phone: 508-481-7000
Telex: 710-347-1187
Julie Peiz, advertising mgr.
Manufactures, distributes & repairs precision
sound level meters, studio microphones, elec-
tro acoustic measurement equipment, data
analysis instrumentation.

BRYSTONVERMONT LTD.

RFD 4
Box 2255
Montpelier, VT 05602
Phones: 802-223-6159; 800-451-4160
John Day Russell, pres.
Brian W. Russell, pres., Bryston Ltd.
Christopher Russell, v.p., Bryston Ltd.
James Tanner, v.p., Bryston Ltd.
Professional amplifiers & preamplifiers for
studio & broadcast purposes. U. S. distribu-
tor for Bryston Ltd., Ontario, Canada.

BSM SYSTEMS INC.

Box 19007
Spokane, WA 99219
Phone: 509-838-0110
Telex: 510-610-3419
Fax: 509-328-0510
Bruce Morse, pres.
Wilson Whitcheer, gen. mgr.
Leon Skidmore, dir., engineering
Marceen Zappone, mgr., sales & mktg.
Audio & video routing switches & distribution
amplifiers.

Manufacturers & Suppliers



BROADCAST & STUDIO PRODUCTS

UHF, VHF, MMDS and
ITFS equipment

Turnkey Systems Since 1960

PO Box 68 • White Haven, PA 18661 • 717-443-9575
1-800-233-6193
FAX 717-443-9257

BSW

7012 27th St. W
Tacoma, WA 98466
Phone: 800-426-8434
TWX: 910-441-2617
Fax: 206-565-2617
Bernice McCullough, pres.
Tim Schwieger, v.p., marketing
Pat Medved, v.p., sales

Audio equipment distributor representing 200 product lines.

BTS BROADCAST TELEVISION SYSTEMS INC.

(A joint company of Bosch and Philips)
2300 South 2300 West
Salt Lake City, UT 84119
Phone: 801-972-8000
Easylink: 6295 4644
Fax: 801-972-6304
TWX: 6295 4644
Erich Zipse, pres.
Jerry Vincent, v.p., switcher products
Dave Spindle, v.p., sales
Laura Robinson, dir., finance
Al Jensen, mgr., mktg. communications
Bob Wilkins, dir., operations

Sales & Service:

MAHWAH, NJ 07430: 900 Corporate Dr.
Phone: 201-529-1550. Telex: 023-376-2558.
Telefax: 201-529-5843. Larry Riddle, national sales mgr.; John Grove, national service mgr.; Stephanie Bailin, Jeff Clarine, Ron Ferguson, Michael Hartt, Bruce Laughlin, Tom Lorenzen, Tony Magliocco, Martin McGreevy, Colin Parkhill, Ken Rodgers, Alan Schoenberg, Steve Sedoff & Jim Skupien, sales

STAMFORD, CT 06902-3544: Holly Pond Plaza, 1281 E. Main St. Phone: 203-956-7000. TWX: 701-474-3346. Telex: 6819035. Telefax: 203-327-6175. Thomas Hindle, mgr., graphics mktg.

Manufacturer & distributor of broadcast studio, field & ENG cameras, recorders, camcorders; telecine equipment, graphic animation systems, video switchers, routing switchers, color monitors, video signal enhancement equipment & sync pulse generators; character generators & studio systems.

BUOCCO

Box 3065
Tulsa, OK 74101
Phones: 918-252-3420; 800-331-2246 (outside OK)
D. Nicholas Allen, pres.
David L. Allen, sales mgr.
Jane Poulos, mktg. mgr.
Distributor of taplocks, single digit tags, panel tags, marking & identification products & security seals. Supplier of marking flags, underground marking tape, audit & identification tags, decals & warning labels.

BURLINGTON AUDIO/VIDEO TAPES INC.

106 Mott St.
Oceanside, NY 11572
Phones: 516-678-4414; 800-331-3191
Fax: 516-678-2503
Ruth Schwartz, pres.
Rudy Schwartz, v.p.
Ray Colon, sales mgr.
Jan Schwartz, sales & purchasing
Distributor of audio & video tapes, empty reels & boxes, carts & cassettes, accessories.

CABLE CONVERTER SERVICES CORP.

Box 407
54 E. Market St.
Spencer, IN 47460
Phone: 812-829-4833
John Wright, pres.
Ivonne Wright, v.p.
Philip Hamlin, works mgr.
Ann McGee, mktg.
Buys, repairs, reconditions & sells cable converters & line equipment.

CABLEDATA

Sacramento, CA 95873-1070
Phone: 916-636-5800
Gerald S. Knapp, pres.
Maggie Wilderotter, v.p., customer services
Subscriber management information & billing systems for cable TV.

CABLE LINK INC.

280 Cozzins St.
Columbus, OH 43215
Phone: 614-221-3131

CABLE-LOCK CONNECTORS LTD.

4272 Weston Rd.
Weston, Ont. M9L 1W9
Canada
Phone: 416-741-7678
Telex: 06-986766 TOR
Fax: 416-741-3689
Carl Watzek, pres.
Elda Zeni, v.p.
Coaxial connectors & accessories for cable TV, MATV, TV & LAN.

CABLE POWER INC.

14860 N.E. 95th
Redmond, WA 98052
Phone: 206-882-2304
Telex: TLX-38-3228
Charles Evans, pres.
Werner Krajccek, v.p.
Sandie Williams, customer service
Manufacturer of standby & non-standby power supplies including state-of-the-art options.

CABLE SERVICES CO. INC.

2113 Marydale Ave.
Williamsport, PA 17701-1498
Phones: 717-323-8518; 800-233-8452;
800-332-8545 (PA only)
Fax: 717-322-5373
John B. Roskowski, pres.
George Ferguson, v.p., sales
Harry Wahl, v.p., turnkey
Bob Brantlinger, dir., mktg.
Full line CATV distributor & complete turnkey CATV construction (aerial & underground).
Strand mapping, system design, field engineering & repair services.

CABLE SERVICES INC.

609 S. 14th St.
Leesburg, FL 32748
Phone: 904-326-4197
William Eison, gen. mgr.

CABLE TECHNOLOGIES INTERNATIONAL INC.

Suite 107
1051 County Line Rd.
Huntingdon Valley, PA 19006
Phone: 215-953-0100
Paul (Pete) E. Morse Jr., pres.
Diane Bachman, Linda Greer, Terry Justis &

Carol M. Ritchie, account execs.
Refurbished subscriber products, new hand-holds & marketing services including telemarketing, direct mail, market research, consulting & software development.

CABLETEK

Box 11908-1908
Lexington, KY 40578
Phone: 606-259-1366
Chic Young, chief exec. officer
Patrick A. Grotto, sr. v.p.
Computer service for the CATV industry. On site computers & remote service, including on-line & remote batch systems.

CABLETEK CENTER PRODUCTS INC.

850 Taylor St.
Elyria, OH 44035
Phones: 216-365-3889; 216-365-2487;
800-562-9378
Fax: 216-322-0321
Stan Leonowich, pres.
Lynn Bailey, v.p.
Tim Reilly, gen. mgr.
Janet Hooper, sales
Martha Kazmierczak, office mgr.
Manufacturer & distributor of protection & security installation products; interior & exterior molding duct & fittings; residential, apartment & aerial security enclosures; coring tools, cable markers & accessories; custom manufacturing.

CABLETENNA CORP.

401 Spotswood-Englishtown Rd.
Spotswood, NJ 08884-1900
Phones: 201-251-7733; 800-468-6452
C. I. Chang, pres.
Paul Libby, operations mgr.
Manufactures & services passive devices, 500 MHz multitaps, block converters & 75-channel infrared wireless remote converters.

CABLE TV SUPPLY CO. INC.

5922 Bowcroft St.
Los Angeles, CA 90016
Phone: 213-202-2700
Telex: 18-1975
Fax: 213-559-9532
George Acker, chmn.
Mark A. Engler, pres.
William Krempasky, v.p., sales
Paul Acker, dir., mktg.

Warehouse locations:

ATLANTA, GA: Phone: 404-981-9220

BOSTON, MA: Phone: 617-938-1221

CINNAMINSON, NJ: Phone: 609-829-0100

CLEVELAND, OH: Phone: 216-526-0919

CHICAGO, IL: Phone: 312-260-9800

DALLAS/FORT WORTH, TX: Phone: 817-640-0912

HOUSTON, TX: Phone: 713-681-6141

LOS ANGELES, CA: Phone: 213-202-2700

Distributes materials to build & maintain CATV & SMATV systems, electronic & satellite communications products. Designs, fabricates & installs headends.

CABLEWAVE SYSTEMS

(Div. of Calwave Systems Inc.)
60 Dodge Ave.
North Haven, CT 06473
Phone: 203-239-3311
Telex: 681-3343
TWX: 710-465-0244
Fax: 203-239-3796
George Gigas, pres.

Al Criscuolo, mgr., mktg.
William P. Meola, national sales mgr.
Manufacturer of transmission line & elliptical waveguide, parabolic antennas, RF connectors, mounting hardware & pressurization equipment.

CAOCO INC.

2706 National Circle
Garland, TX 75041
Phones: 214-271-3651, 800-887-2288
Fax: 214-271-3654
Joseph P. Driscoll, chmn.
William T. Barnhart Jr., pres.
Clayton McIntire, v.p.
Jeanette Magee, v.p.
Bill Smith, v.p., mktg.
Manufacturers of complete CATV headends including turnkey headends & custom antenna design, stereo encoders, demodulators, fixed channel & frequency agile processors & modulators; cable equipment for hotels, motels, hospitals & apartments; weather radar processing equipment; emergency warning systems, LAN broadband translators & modulators.

CALZONE CASE CO.

225 Black Rock Ave.
Bridgeport, CT 06605-1204
Phone: 203-367-5766
Fax: 203-336-4406
Joseph E. Calzone III, pres.
Vincent J. Calzone, v.p.
Angie Velez, sales
Thomas M. Mackno, product engineer
Manufacturer of transport cases for light to heavy-duty applications.

CAMBRIDGE PRODUCTS

(Div. of TRIDEX)
244 Woodland Ave.
Bloomfield, CT 06002
Phone: 203-243-1761
Alan Horowitz, pres.
William Pitcher, v.p., mktg.
Complete line of coaxial connectors.

★ THE CAMERA MART INC.

456 W. 55th St.
New York, NY 10019
Phone: 212-757-6977
Telex: 275619
Samuel Hyman, pres.
Paul Meistrich, first exec. v.p.
Shimon Ben-Dor, exec. v.p.
Jeffrey A. Wohl, exec. v.p.
Sheldon Brown, v.p.
Herbert Browning, v.p.
Ana Sagastegui, mgr., international sales div.
Jean Yacobellis, broadcast sales mgr.

Branch Offices:

BURBANK, CA 91506: 1900 Burbank Blvd.
Phone: 818-843-6644. Fax: 818-843-2478.
John Duggin, western regional mgr.

EVANSVILLE, IN 47715: 825 Royal Ave.
Phone: 812-476-6327. Joe Julian, midwestern regional mgr.

LAS VEGAS, NV 89121: 3553 Regents Court.
Phone: 702-435-9234. Fax: 702-451-3229.
Alan Kartes, sales mgr., southwest region

LIVERPOOL, NY 13088: 304 First St. Phone: 315-457-3703. Fax: 315-457-3795. Dean Leeson, video sales engineer

MIAMI, FL 33173: 10155 N.W. 9th St., Circle 107. Phone: 305-227-2975. Fax: 305-227-0531. Russell Thom, international

OAKLAND, CA 94618: 5247 Harbord Dr. Phone: 415-652-3339. Fax: 415-652-5041. Howard Kirsch, sales mgr., northern California

Sales, service & rental of broadcast quality industrial & support equipment.

CAM INDUSTRIES

215 Philadelphia St.
Box 227
Hanover, PA 17331
Phone: 717-637-5988
Telex: 840470 CAM HNVN
Fax: 717-637-9329
C. A. McGough Jr., pres.
C. A. McGough III, v.p.
A. J. McLaughlin, advertising
Manufacturer & distributor of truck-mounted aerial ladders.

CAM-LOK INC.

10540 Chester Rd.
Cincinnati, OH 45215
Phone: 513-771-3171
Fax: 513-771-4874
Durk Van Wagner, pres.
Robert Ramundo, dir., mktg.
Electrical connectors; receptacles; power devices.

CANARE CABLE INC.

832 N. Victory Blvd.
Burbank, CA 91502
Phone: 818-840-0993
Fax: 818-842-7548
K. Kowamoto, pres.
Barry Brenner, gen. mgr.
Manufacturers of professional cable & cable snake systems for use in audio, video, music & industrial applications.

CANON U.S.A. INC.

(Optics Div.)
One Jericho Plaza
Jericho, NY 11753
Phone: 516-933-6300
Telex: 96-1333
Fax: 516-933-7482
Fujio Mitarai, pres.
Jack Keyes, v.p. & gen. mgr.
Ike Nogi, national sales administration mgr.
Jim Wolfe, regional sales mgr., New York
Bob Low, regional sales mgr., Los Angeles
Louis Bobroff, regional sales mgr., central
Manufacturer of zoom lenses, tripods & cam heads with camera pedestals for professional television.

CAPITOL MAGNETIC PRODUCTS

(Div. of Capitol Records Inc.)
6902 Sunset Blvd.
Hollywood, CA 90028
Phone: 213-461-2701
Telex: 4720854 CAPMAG
Fax: 1-213-461-1543
Edward C. Khoury, pres.
H. J. (Bud) Jackson, sr. v.p., sales
Larry Krutsinger, v.p., international sales
John Apsitis, v.p., mktg. administration
Joseph Kempler, dir., technical mktg.
Steve Castle, managing dir., Capitol Magnetic Products Ltd., U.K.
Manufacturer of broadcast cartridges & bulk magnetic cassette tape.

CAPSCAN CABLE CO.

Halls Mill Rd.
Box 36
Adelphia, NJ 07710
Phones: 201-462-8700; 800-222-5388
Kevin M. Lynch, v.p. & gen. mgr.
Jack Arbuthnott, v.p., engineering
Steve Wagner, v.p., sales
Manufacturer of coaxial cable.

CARLTON INTERNATIONAL MANUFACTURING CORP.

1509 Central Park Dr.
Hurst, TX 76053
Phones: 817-284-5144; 800-255-9311
Carton Williamson, pres.
Rolly R. Ewen, exec. v.p.

James Seaman, telemarketing dir.
Judy Williamson, treas.
Manufacturer of horizontal earth boring systems, bits, reamers, boring guides, PVC pullers, swivels, water adapters & instructional video tape.

CAROL CABLE CO.

(Electronic Div.)
249 Roosevelt Ave.
Pawtucket, RI 02860
Phone: 401-724-9605
Telex: 92-7750
Sam Perelman, pres.
Bob Snyder, sr. v.p.
Ken McAllister, v.p., mktg.
Mike Cunningham, advertising mgr.
Alan Souza, product mgr.
Manufactures multi-conductor shielded/unshielded audio, communication & computer cable.

CARSON INDUSTRIES INC.

1925 A St.
La Verne, CA 91750
Phone: 714-596-1988
Sandy Pavlik, customer service
Manufacturer & distributor of structural plastic molders & plastic underground flush-mount boxes used for taps, amplifiers, splits, splices, line extenders & street crossings; lightweight, various sizes.

J. I. CASE CO.

700 State St.
Racine, WI 53404
Phone: 414-636-6011
Wayne Weeks, supervisor, advertising administration
Manufacturer of cable burial & construction equipment.

CATEL TELECOMMUNICATIONS

4050 Technology Place
Fremont, CA 94537
Phone: 415-659-8988
TWX: 910-338-2263; 800-225-4046
Dr. James Hood, pres.
Mircho Davidov, engineering
Corinne Sharp, mktg. services
Wendell Woody, dir., sales
Manufacturer of multichannel FDM, bidirectional single mode fiber optic systems; FM stereo processing systems with both agile modulator & off-air processors; stereo TV transmission systems with stereo generator, modulator & processors; PC controlled head-end modulator systems; demodulators.

CATERPILLAR TRACTOR CO.

(Engine Div.)
100 N.E. Adams
Peoria, IL 61629
Phone: 309-675-1000
J. J. Short, mgr., engine div. sales dept.
Diesel & natural gas generator sets for stand-by or prime power.

CAT SYSTEMS INC.

401 East 74th St.
New York, NY 10021
Phone: 212-988-0290
J. M. Soll, pres.
Tom Vaughn, v.p., mktg.
Computerized remote control systems for broadcasting, satellite & cable transmission facilities.

CATV SERVICES INC.

2211 Warm Springs Court
Fremont, CA 94539
Phones: 415-651-4331; 800-223-3152 (CA); 800-227-1200 (outside CA)
Richard C. Richmond, pres.
Nicholas Meko & Nick Kapusta, regional sales representatives
Distributor & manufacturers representative for

TV TRANSMITTING ANTENNAS UHF VHF MDS ITFS

We make them smarter

BOGNER®

603 Cantiague Rock Road
Westbury, NY 11590
(516) 997-7800

new & used CATV & pay TV equipment, including CATV test equipment, amplifiers, cable, conduit, pedestals, connectors & passives. Buys, sells & repairs CATV equipment.

OWIGHT CAVENOISH CO.

2117 Chestnut Ave.
Wilmette, IL 60091
Phone: 312-256-0937
Telex: 286897 VIDEO UR
Marshall A. Ruehrdanz, agent
Manufacturer of video cassette duplicators & accessories.

CCA ELECTRONICS

Box 426
360 Bohannon Rd.
Fairburn, GA 30213
Phone: 404-964-3530

C-COR ELECTRONICS INC.

60 Decibel Rd.
State College, PA 16801
Phones: 814-238-2461; 800-233-2267 (outside PA)
Telex: 510-670-3513
Richard E. Perry, pres.
Jack B. Andrews, v.p., finance
Jim Wonn, v.p., sales & mktg.
John A. Hastings, national market mgr.
Broadband distribution equipment for cable systems.

CECO COMMUNICATIONS INC.

2115 Ave. X
Brooklyn, NY 11235
Phones: 212-646-6300; 800-221-0860
Lewis Levenson, pres.
Hugh Mullins, bcstg. mgr.
Tony Ianna, bcstg. sales
Distributor of camera & transmitting tubes, transistors, semiconductors & related bcstg. & video equipment.

CECO INTERNATIONAL CORP.

440 W. 15th St.
New York, NY 10011
Phone: 212-206-8280
Donald Kline, pres.
Loet Farkas, exec. v.p.
Sells and rents tripods, fluid heads for TV & motion picture cameras, TV dollies, lens mounts, studio lighting & custom modifications; lighting, editing, grip & special effects equipment; AC or DC generators; snorkel lenses for TV & motion picture cameras; motion picture & TV cameras.

CEI TECHNOLOGY

880 Maude Ave.
Mountain View, CA 94043
Phone: 415-969-1910
Fax: 415-969-1913
A. K. Jensen, pres.
C. Headley, v.p., technical services
Manufacturing & sale of video assist cameras

CELWAVE

Rte. 79
Marlboro, NJ 07746
Phone: 201-462-1880
Saul Esocoff

Sales Offices:

Marlboro, NJ; Schaumburg, IL; Phoenix, AZ; Leesburg, FL; Hillerod, Denmark

Manufactures & markets rigid transmission line & accessories, FM broadcast antennas, directional couplers & low pass filters.

CENTER VIDEO INDUSTRIAL CO. INC.

5615 W. Howard St.
Niles, IL 60648
Phones: 312-647-8700; 800-621-4354 (outside IL)
Edward L. Sussman, pres.
Stephen B. Rudolph, v.p.
Rick Haverstock, sales
Brian Maksa, rental mgr.
Sales, leasing, rental & service of industrial & commercial video equipment.

CENTRAL DYNAMICS CORP.—See Central Dynamics Ltd.

CENTRAL DYNAMICS LTD.

147 Hymus Blvd.
Pointe-Claire, Que. H9R 1G1
Canada
Phone: 514-697-0810
Telex: 05-821506
Roy McArthur, exec. v.p.
John Boland, v.p., sales & mktg.
Emil Lurion, dir., international sales
D. Wood, contract mgr.
Jim Dawson, sales coordinator

Branch Office:

DON MILLS, ONT. M3B 1X7: Suite 201, 801 York Mills Rd. Phone: 416-446-1543. Bob Smith, regional sales mgr.

Manufactures TV broadcasting equipment.

CENTRAL TOWER INC.

Box 530
Newburg, IN 47630
Phone: 812-853-0595
Ray R. Ryan, pres.
Ernest R. Jones, v.p.
Terry Becht, project coordinator
Manufactures AM, FM, TV & microwave towers; ground systems.

CENTURY ELECTRONICS SERVICE LTD.

4-11240 Bridgeport Rd.
Richmond, B.C. V6X 1T2
Canada
Phone: 604-273-3419
Fax: 604-273-5619
Dave Lo, pres.
Ken Eriandson, sales mgr.
Bill Lee, service mgr.
Rosa Duarte, customer service representative
Distributor & repair service for CATV trunk amplifiers, feed-forward trunk amplifiers, distribution amplifiers, TV converters & pay descramblers.

CENTURY PRECISION OPTICS

10713 Burbank Blvd.
North Hollywood, CA 91601
Phone: 818-766-3715
Telex: 066-2419 CENT OPTICS
Steven E. Manios, pres.
William J. Turner, v.p.
Jeff Giordano, v.p., sales & mktg.
Lenses, lens accessories, lens service custom optical equipment for video & film cameras.

Manufacturers & Suppliers



BROADCAST & STUDIO PRODUCTS

UHF, VHF, MMDS and
ITFS equipment

Turnkey Systems Since 1960

PO Box 68 • White Haven, PA 18661 • 717-443-9575
1-800-233-6193
FAX 717-443-9257

CENTURY REPAIR & SERVICE CO. INC.

Unit B
1150 W. Central Ave.
Brea, CA 92621
Phone: 714-671-2800

CETEC GAUSS

9130 Glenoaks Blvd.
Sun Valley, CA 91352
Phone: 213-875-1900
W. M. Fuji, pres.
J. R. Williams, exec. v.p.
M. Gessaro, controller
Manufacturer of high-speed tape duplicators,
precision loudspeakers & systems.

CETEC VEGA

9900 Baldwin Place
El Monte, CA 91731
Phone: 818-442-0782
TWX: 910-587-3539
Gary J. Stanfill, pres.
Kenneth M. Bourne, dir., mktg.
Paul Baughman, national sales mgr., wireless
Gene Johnson, national sales mgr., signaling
Manufacturer of remote control &
alarm/status-monitoring systems, tone signaling
equipment, wireless microphones & wire-
less intercom systems.

CHAMPAGNE CONVERTERS & COMMUNICATION INC.

Unit 8
700 Progress Ave.
Scarborough, Ont. M1H 2Z7
Phone: 416-289-0688
Fax: 416-289-0173

A. B. CHANCE CO.

(Subsidiary of Emerson Electric Co.)
210 N. Allen St.
Centralia, MO 65240
Phone: 314-682-5521
Telex: 447410
Leif Lomo, pres.
Rich Prusiewicz, v.p., sales
Jim Mullen, v.p., mktg.
Al Knepper, v.p., distribution
Earth anchors, pole line hardware, safety guy
guards, deadend guy grips, tools, etc.

CHANNELL COMMERCIAL CORP.

620 W. Foothill Blvd.
Glendora, CA 91740
Phones: 818-963-1694; 800-423-1863 (out-
side CA)
Telex: 670-368
William H. Channell Sr., pres.
William H. Channell Jr., v.p.
Manufacturer of air & water tight enclosures,
low profile housings, coax-cablecon & grade
level vaults.

CHANNEL MASTER

(Division of Avnet Inc.)
Box 1416
Industrial Park Or.
Smithfield, NC 27577
Phone: 919-934-9711
Fax: 919-934-0380
Syl Herlihy, pres.
Richard Deutsch, exec. v.p.
David Waddington, national sales mgr.
Richard Derrenbacher, mktg. mgr.
Manufacturer of television reception equip-
ment for commercial & residential use.

CHANNELMATIC INC.

821 Tavern Rd.
Alpine, CA 92001
Phones: 619-445-2691; 800-231-1618
Bill Killion, pres.
Tom Walsh, exec. v.p.
Mike Walsh, v.p., sales
Lizabeth A. Jagger, dir., corporate communi-
cations
Roger Heidenreich, Tony Keator & Don Im-
body, regional sales mgrs.
Manufacturer of audio & video distribution &
switching, remote control tone systems, cus-
tom microprocessor control systems,
videocassette changer & automation; auto-
mation ad insertion equipment & systems.

THE CHARLES MACHINE WORKS INC.

Box 66
Perry, OK 73077
Phone: 405-336-4402
TWX: 910-830-6580
Edwin Malzahn, pres.
Jim Roth, v.p.
Bill Haynes, dir. of mktg.
Paul Rogers, general sales mgr.
Jarrett Cowden, mgr. of advertising & mktg.
research
Manufacturer of underground construction
equipment.

CHESTER CABLE

(A division of Alcatel N.A.)
Drawer D
25 Oakland Ave.
Chester, NY 10918
Phone: 914-469-2141
TWX: 510-249-4813
Fax: 914-469-9935
Frank B. Leibold, pres.
Yves Bonnamour, v.p., mktg.
Nancy Spadinger-Werner, sales engineer
Manufacturer of audio & video cable & ac-
cessories.

CHISAN UNITEC LTD.

Jingumae 6-12-15
Shibuyaku, Tokyo 150
Japan
Phone: 03-486-3451
Hideo Osato, v.p. & product mgr.

CHOMERICS INC.

77 Dragon Court
Woburn, MA 01888
Phone: 617-935-4850
TWX: 710-393-0173
Charles H. Ehlers, pres.
William G. Lionetta Jr., national sales mgr.
Robert A. Rothenberg, dir., mktg.
Lisa L. Hall, mktg. communications coordi-
nator
Manufacturer of EMI/EMP shielding materi-
als, conductive elastomer EMI gaskets,
specialty laminates; conductive adhesives,
sealants, coatings; knitted wire mesh EMI
products, cable shielding products, radiation
test services, shielded vents & windows, op-
tical filters, thermal interface materials.

CHRISTIE ELECTRIC CORP.

20665 Manhattan Place
Torrance, CA 90501
Phone: 213-320-0808
TWX: 910-349-6260
Tom Christie, pres.
Hank Kohnen, sales mgr.

Manufacturer of nicad batteries, battery
charger/analyzers & bulk tape degaussers.

CHRONO-LOG CORP.

2 W. Park Rd.
Havertown, PA 19083-4691
Phone: 215-853-1130
Telex: 831579
Arthur Freilich, pres.
John Glazier, mktg. mgr.
Manufacturer of digital timing instruments.

CHYRON CORP.

265 Spagnoli Rd.
Melville, NY 11747
Phone: 516-845-2000
Telex: 4758418
Fax: 516-249-3342
A. O. P. Leubert, chmn.
Joseph Scheuer, pres.
Isaac Hersly, v.p.
David Buckler, v.p., direct sales
Lawrence Mincer, v.p., dealer sales
Roi Agneta, v.p., engineering
Steve Sloane, v.p., international mktg. & sales
Laura Lunceford, mgr., mktg. & communi-
cations
Manufacturer of graphics & character gener-
ators, video paint systems & special effects.

CHYRON VIDEO PRODUCTS—See Chyron Corp.

CINEMA PRODUCTS CORP.

3211 S. La Cienega Blvd.
Los Angeles, CA 90016
Phone: 213-836-7991
Telex: 69-1339
Fax: 213-836-9512
Ed DiGiulio, pres.
Bob Auguste, v.p.
Ed Clare, v.p., mktg. & plant mgr.
Jesse Garfield, domestic sales mgr.
Manufacturers of film & video equipment &
support products.

CINEMILLS CORP.

3500 W. Magnolia Blvd.
Burbank, CA 91505
Phones: 818-843-4560; 800-325-7674;
800-692-6700 (CA)
Fax: 818-843-7834
Walter H. Mills, pres.
Sandra L. Mills, v.p.
Danny Davis, Linda Roberts, sales
National distributors for HMI globes, lighting
& camera filters, lighting equipment;
manufacturers of 12-kw lighting system &
lighting filters.

CINE 60 INC.

630 9th Ave.
New York, NY 10036
Phone: 212-586-8782
Telex: 6973262
Paul Wildum, pres.
Robert Kabo, gen. mgr.
Don F. Civitillo, sales & mktg. mgr.

West Coast Office:

HOLLYWOOD, CA 90038: 1050 Cahuenga
Bld. Phone: 213-461-3046

Manufacturer of nickel-cadmium battery
powerbelts, powerpaks, fast chargers, light
kits, camera & VTR accessories & cable.

CIPHER DIGITAL INC.

5734 Industry Lane
Box 170
Frederick, MD 21701
Phones: 301-695-0200; 800-331-9066
Telex: 272065 CDINC
Fax: 301-694-5152
Anthony R. Mattia, gen. mgr.
Harry Todt, technical services mgr.
Cathy Longerbeam, sales administrator
Manufacturers of SMPTE/EBU time code
generators, readers, inserters, event con-

trollers, transport synchronizers, VTR emu-
lators, audio editing systems & controllers;
custom engineered products including
machine control & signal routing.

CIRCUIT RESEARCH LABS INC.

2522 W. Geneva Dr.
Tempe, AZ 85282
Phones: 800-535-7648; 602-438-0888
Telex: 350464 CRL TMPE UD
Fax: 602-438-8227
Ronald Jones, pres.
Bill Ammons, television products mktg.
Complete line of audio processing equipment
for AM, FM & TV applications, MTS & FM
stereo generators & single ended audio noise
reduction systems.

CLEAR-COM INTERCOM SYSTEMS

1111 17th Ave.
San Francisco, CA 94107
Phone: 415-861-6666
Manufactures conference line, wired & wire-
less point-to-point & one way intercommuni-
cations equipment.

CMC TECHNOLOGY

(Div. of Datatape Inc., a Kodak Co.)
2650 Lafayette St.
Santa Clara, CA 95050-2604
Phone: 408-980-9800
Telex: 176997
Fax: 408-988-7829
Tony Mlinaric, pres.
William Fitts, v.p.
Karen A. McLennan, mktg. administrator
Manufacturers of 1 inch Type C replacement
video heads. Refurbish quad video heads &
upper drums.

CMX CORP.

2230 Martin Ave.
Santa Clara, CA 95050
Phone: 408-988-2000
Alfred O.P. Leubert, chmn. & chief exec.
officer
Lawrence Weiland, pres. & chief operating
officer
Richard Sirinsky, v.p., sales & mktg.

CMX Euroservice:

Dancon House, North Circular Rd.,
Stonebridge Park, London NW 10 7SS, UK.
Phone: 011-44-1-965-6599. Telex: 9419698
CHYRONG. Fax: 011-44-1-965-3690. Michael
Montag, regional mgr., Europe, Middle East
& Africa; Graham Taylor, technical support

Editing systems for TV, film & sound.

COAXIAL DYNAMICS INC.

15210 Industrial Parkway
Cleveland, OH 44135
Phones: 216-267-2233; 800-262-9425
Telex: 980-630
R. Klym, pres.
Robert Scott, v.p. sales & mktg.
John Ittel, sales
Manufacturer of RF wattmeters, dummy
loads, filters, direct power detectors, attenu-
ators & frequency counters.

COHU INC.

(Electronics Div.)
5755 Kearny Villa Rd.
Box 85623
San Diego, CA 92138-5623
Phone: 619-277-6700
TWX: 910-335-1244
Fax: 619-277-0221
James M. Brown, pres.
John R. Foster, mktg. mgr.
R. Jeffrey Tyler, national sales mgr.
William W. Steger, engineering mgr.
Manufacture & repair of high performance
CCTV cameras, systems & accessories.

COIL AMERICAN TECHNOLOGY CO.

4902 Tollview Dr.
Rolling Meadows, IL 60008
Phone: 312-398-6774
Telex: 910-687-3375
Joe Charles, pres.
Roger Scommegna, product mgr.
Manufacturer of pedestals, aerial brackets, test equipment, taps, power supplies, apartment house boxes & standby power supplies.

COLORADO VIDEO INC.

Box 928
Boulder, CO 80306
Phone: 303-530-9580
Fax: 303-530-9569
Glen Southworth, pres.
Clarence Elliot, gen. mgr.
Larry McClelland, communications sales engineer
David K. McIntosh, market development
Manufacturer of time division video multiplexers, permanent still image storage systems, video analyzers, video digitizers, video color mixers, freeze frame TV used with 8.5 kHz audio & freeze frame TV using one line of the vertical blanking interval (VBI).

COLORMAX ELECTRONIC CORP.

Box 47
One Main St.
Keyport, NJ 07735-0047
Phone: 201-264-1296
Telex: 6503028199
Fax: 201-264-1348
Sakae F. R. Chang, pres.
Hara F. Chang, v.p.
Phyllis Tang, sales
Judy Tsao, mktg.
Closed-caption systems for the hearing impaired; set-top converters, remote control converters, coaxial relay A/B switches, single & dual cable input splitters, directional taps, matching transformers, distribution amplifiers (U/V/FM) & other CATV, SMATV & MATV devices; computer software, cable system management & accounting software

COLUMBIA ELECTRONIC CABLES

249 Roosevelt Ave.
Pawtucket, RI 02862
Phone: 401-724-9605
Norman L. Cresci, v.p., sales & mktg.
Manufacturers of wire & cable, including TV lead-in & coaxial cable.

★ COMARK COMMUNICATIONS INC.

(A Thomson-CSF Co.)
Rte. 309 & Advance Lane
Colmar, PA 18915
Phone: 215-822-0777
Telex: 84-6075
N. S. Ostroff, pres.
Stuart M. Kravitz, national sales mgr., UHF systems
UHF television transmitters (2-kw to 240-kw); full range of waveguide & coaxial transmission systems & components; broadcast modulators, exciters, IF correction systems, diplexing equipment & RF components; worldwide turnkey RF installation capability.

COMMUNICATION MARKETING & CONSULTING LTD.

601 Chestnut Ridge Rd.
Chestnut Ridge, NY 10977
Phone: 914-356-5300
Telex: 996534
Fax: 352-8181
Dick Turchen, pres.
Mandella Mae Turchen, v.p.
Special optical & mechanical devices for TV studios. Plumbicon & vidicon lenses, multiplexing equipment, film chains, tripods, lighting equipment, accessories. Video synthesizer & colorizer, ENG mobile carts, color

sync generators, electro optical isolators, cross pulse generators, burst phase meters, sequential switchers. Computerized animation stand, batteries & chargers, transit cases; rack mount cases; video editing tables, rack frames & consoles, rain covers for cameras & VCRs.

COMPREHENSIVE SERVICE AUDIO VISUAL INC.

Box 881
Times Square Station
New York, NY 10108
Phone: 212-586-6161
J. T. Dougherty, exec. v.p.
Video & audio adapters, connectors, cables, multi-pin assemblies, video maintenance supplies, shipping & carrying cases, video furniture, studio supplies, videotape & accessories, lighting & accessories, test charts, film supplies, reels & cans, fiber & plastic shipping cases, editorial supplies, film leader & storage cabinets. Equipment for rent & sale.

COMPREHENSIVE VIDEO SUPPLY CORP.

148 Veterans Dr.
Northvale, NJ 07647
Phones: 201-767-7990 (NJ); 800-526-0242
Telex: 135139
Fax: 201-767-7377
Jules Leni, pres.
Michael Callaghan, v.p.
Elizabeth Coppinger, mktg. mgr.
Patrick Birch, national sales mgr.
Distributor of professional video supplies & accessories, cables, adaptors, connectors, music & sound effects, microphones, lighting products, character generator & edit controllers, computer aided video (software & accessories).

COMPROMPTER INC.

141 South 6th St.
La Crosse, WI 54601
Phone: 608-785-7766

COMPU-PROMPT

746 N. Cahuenga Blvd.
Los Angeles, CA 90038
Phone: 213-461-3113
Lamar Card, pres.
Gary Schmoeller, v.p.
Howard S. Miller, national dir., sales & mktg.
Larry Klaseen, v.p., operations
Computerized color teleprompting & camera mounts for studio & field (ENG) cameras.

COMPUTER PROMPTING CORP.

Suite 201
3408 Wisconsin Ave. NW
Washington, DC 20016
Phone: 202-966-0980
Sidney Hoffman, pres.
Dr. Dilip Som, chief exec. officer
Teleprompting systems for IBM PC & compatibles; closed captioning option available for broadcast to hearing impaired.

COMREX CORP.

65 Nonset Path
Acton, MA 01720
Phone: 617-263-1800
John F. Cheney, pres.
Lynn E. Distier, sales mgr.
Manufacturer of low frequency extenders (single & dual line), talk show equipment, telephone couplers, ENG, SNG cue systems & TV aural monitors.

COMSE SALES/JOHN WEEKS ENTERPRISES

Box 645
641 Grayson Hwy.
Lawrenceville, GA 30246
Phone: 404-963-7870
Fax: 404-962-5462
John P. Weeks Jr., pres.
Sissy W. Routh, v.p.

TV TRANSMITTING ANTENNAS UHF VHF MDS ITFS

We make them smarter

BOGNER®

603 Cantiague Rock Road
Westbury, NY 11590
(516) 997-7800

Complete fullline distributor to the CATV industry; manufacturers representative to the CATV industry in the southeast

COMSONICS INC.

Box 1106
1350 Port Republic Rd.
Harrisonburg, VA 22801
Phones: 703-434-7097; 800-336-9681
Fax: 703-434-9847
Warren L. Braun, chmn. & chief exec. officer
Dennis Zimmerman, exec. v.p.
Tom Jorgensen, mgr., sales & mktg.
Donn Meyerhoeffer, mgr., production
Wayne Bruffy, Cynthia Tasker, Lora Nelson & Gary Wilson; account execs.
Manufacturer of window field strength meters, sniffer leakage detection units, coaxial relays, surge protectors; CATV repair facility, FCC testing, on site technical services provided.

COMTECH ANTENNA DIV.

(Subsidiary of Comtech Systems Inc.)
3100 Communications Rd.
Box 428
St. Cloud, FL 32769
Phone: 407-892-6111
Telex: 810-870-0220
P. Windus, pres.
Glenn Higgins, v.p.
Tom Christy, dir., sales & mktg.
Manufacturer of earth station antenna systems, uplink & downlink antenna systems.

COM-TEK

24209 Clawiter Rd.
Hayward, CA 94544
Phone: 415-785-4790

COMTEK INC.

357 West 2700 South
Salt Lake City, UT 84115
Phone: 801-466-3463
Ralph Belgique, pres.
Stacey Hayes, sales
Specialty RF communications equipment including wireless microphones, personal off-air monitors, ENG receivers & wireless cueing systems.

COMWAVE

(Div. of Communication Microwave Corp.)
Box 69
7 North Main St.
Mountaintop, PA 18707
Phone: 717-474-6751
Fax: 717-474-5469
Telex: 62985214
Steve Koppelman, pres.
Microwave transmitters, amplifiers & repeaters for ITFS, OFS, MMDS (2-3 GHz). Total systems capability (turnkey).

COMWEST

Box 420992
Sacramento, CA 95842
Phone: 916-332-8700
Chuck Dort, owner
Manufacturers representatives for broadcast & communications equipment.

JERRY CONN ASSOCIATES INC.

Box 444
130 Industrial Dr.
Chambersburg, PA 17201
Phones: 717-263-8258; 800-233-7600; 800-692-7370 (PA only)

Telex: 717-263-1547
Thomas P. Carbaugh, pres.
Dave Showalter, v.p. & gen. mgr.
James E. Thompson, mktg. mgr.
Bob Sollenberger, Diana Riley, Sherri Nitterhouse, Mike Harpster, John Miller & Beth McClelland, sales reps.
Manufacturers, representatives and distributors of cable equipment & supplies, test equipment, headend electronics, commercial insertion equipment, cable, connectors & drop line hardware.

CONNECTRONICS CORP.

652 Glenbrook Rd.
Stamford, CT 06906
Phone: 203-324-2889
Telex: 643678
Stephen Ash, pres.
Richard Chilvers, exec. v.p.
Manufactures & distributes audio wire, cable & portable audio mixers

CONRAC DIVISION—See DISPLAY PRODUCTS GROUP

CONTINENTAL ELECTRONICS

(a Division of Varian Assoc. Inc.)
Box 270879
Dallas, TX 75227
Phone: 214-381-7161
Telex: 73-398
Fax: 214-381-4949
R. M. McDonald, gen. mgr.
J. M. Bradley, v.p., mktg.
Steve A. Claterbaugh, advertising
Specializes in design, development & manufacture of high power radio frequency transmitters for the broadcast, military, communications, radar & scientific research industries.

CONTROL COM INC.

Box 428
109 Kingsley
McLean, TX 79057
Phone: 806-729-2710
Kenneth B. Everett, pres.
Peggy M. Everett, v.p.
Donald Dufford, v.p., operations
Multi-hub addressable systems, addressable control for single, multi-dwelling family units, hotels & hospitals.

CONTROL CONCEPTS CORP.

Box 1380
328 Water St.
Binghamton, NY 13902-1380
Phone: 607-724-2484
Telex: 62224380 (domestic); 705770 (international)
Fax: 607-722-8713
Robert Gallagher, pres.
Patrick Gillette, v.p.
Oral R. Evans, v.p.
Manufactures power line filters, lightning protection systems & transformers.

CONTROL TECHNOLOGY INC.

1881 State St.
Garland, TX 75042
Phones: 214-272-5544; 800-527-1263 (outside TX)
Charles S. Turner, pres.
Gene Faulkner, sales mgr., CATV products
Standby & utility power supplies, computer grade uninterruptible power supplies & related equipment.

Manufacturers & Suppliers



BROADCAST & STUDIO PRODUCTS

UHF, VHF, MMDS and
ITFS equipment

Turnkey Systems Since 1960

PO Box 68 • White Haven, PA 18661 • 717-443-9575
1-800-233-6193
FAX 717-443-9257

CONVERGENCE CORP.

Box 659
Santa Ana, CA 92702
Deborah Harter, national sales mgr.
Jim Myers, eastern regional mgr.
Frank Logan, western regional mgr.
Editing control systems for use with video-tape recorders.

CONVERTER PARTS INC.

Rte. 20
Esperance, NY 12066
Phone: 518-875-6444

COPPERWELD BIMETALLICS GROUP

Copperweld Corp.
Four Gateway Center
Suite 220
Pittsburgh, PA 15222-1207
Phone: 412-263-3200
Telex: 199131
J. Fredric Thomas, v.p., sales
Steve Levy, mktg. mgr.
Manufacturers of copper-clad aluminum center conductor for CATV coaxial cable, copper-clad steel center conductor for CATV prop cable, aluminum-clad steel guy & messenger strand.

THE COSTELOW CO. INC.

125 Kansas Ave.
Topeka, KS 66603
Phone: 913-233-6598
Mark E. Mohan, pres.
R. G. Attebery, mktg. mgr.
Designs, installs & maintains microwave towers.

D. F. COUNTRYMAN CO.

1821 University Ave.
Suite 145-N
St. Paul, MN 55104
Phones: 612-645-9153; 800-832-6443 (MN only); 800-328-6820 (interstate)
Don Countryman, pres.
Joan Countryman, treas.
Frank Countryman, customer service
Distributors for Blonder-Tongue, Comm/Scope, GC Electronics, Gilbert, Magnavox, Microwave Associates, Pyramid, Sadelco, Sanyo, Theta-Com, Trans USA & Utility Tool.

CRC ELECTRONICS INC.

2669 Kilihau St.
Honolulu, HI 96819
Phone: 808-836-0811
James Chiddix, pres.
David Caldwell, v.p., mktg.
Steven Rose, v.p., engineering
Videotape automation systems for playback, automatic satellite delay or commercial insertion in satellite feeds.

CROSSPOINT LATCH CORP.

95 Progress St.
Union, NJ 07076
Phone: 201-688-1510
Telex: 132850
H. G. Pires, pres.
Michael Molinaro, national sales mgr.
Manufactures video production/post production switchers, dual timebase corrector/switcher combinations, sync generators & accessories.

CROUSE-HINDS CO.

Navigation Aids Division
1200 Kennedy Rd.

Windsor, CT 06095
Phone: 203-683-4300
A. F. Young Jr., gen. mgr.
Tower obstruction lighting equipment.

CROWN INTERNATIONAL INC.

1718 W. Mishawaka Rd.
Elkhart, IN 46517
Phone: 219-294-8000
Clyde Moore, pres.
Terry Frick, v.p., manufacturing
Ross Swinehart, v.p., finance
Jim Beattie, gen. sales mgr.
Dave McLaughlin, mktg. mgr.
Dale R. Kauffman, dir., customer services
Margo Sousley, dir., public relations
Manufacturer of solid-state power amplifiers, crossovers, acoustic analyzers, test equipment & microphones.

CSE TECHNOLOGIES

Box 308
100 West Central
New London, MN 56273
Phones: 612-354-2081; 800-428-9267
Curt Sampson, pres.
Wendell Dietrich, v.p.
John Innes, product mgr.
Manufactures complete line of products for CATV & telephone construction industries including spinners, tools, wire; electronics; repair services.

CSI MARKETING

Suite 4
4204 S. Florida Ave.
Lakeland, FL 33803
Phone: 813-647-1904

CUBICOMP CORP.

21325 Cabot Blvd.
Hayward, CA 94545
Phone: 415-887-1300
Telex: 294295
Fax: 415-887-4683
Donald F. Bogue, pres.
Peter McBride, v.p., sales & support
Martin J. Stein, v.p., mktg.
Manufacturer of graphic animation software for PC-based & workstation-based systems.

CURRENT TECHNOLOGY INC.

1400 S. Sherman
Suite 202
Richardson, TX 75081
Phones: 214-238-5300; 800-238-5000
Barry M. Epstein, pres.
Peter G. Diamond, v.p., sales & mktg.
Martin (Sandy) Sandberg, mgr., broadcast sales
Mark A. Arnsperger, product mktg.
Electronic power conditioning systems providing protection for sensitive equipment against damage.

CUSHCRAFT CORP.

Box 4680
48 Perimeter Rd.
Manchester, NH 03108
Phone: 603-627-7877
Telex: 4949472 Cushsig Man
Fax: 603-827-1764
Robert W. Cushman, pres.
Glen Whitehouse, v.p.
Manufacturer of mobile, portable & stationary radio antennas, rechargeable batteries & leather radio cases.

CZ LABS

Box 126
135 N. Route 9W
Congers, NY 10920
Phone: 914-268-5056
Fax: 914-268-5350

DAGE-MTI INC.

701 N. Roeske Ave.
Michigan City, IN 46360
Phone: 219-872-5514
Arthur D. Sterling, pres.
Paul Thomas, v.p., sales & mktg.

Regional Offices:

EASTERN: Phone: 516-585-1083. Jerome Kleifgen, mgr.

WESTERN: Phone: 408-779-0011. Hank Bogardus, mgr.

SOUTHEASTERN: Phone: 804-282-5664. John E. Bogan, mgr.

CENTRAL: Phone: 313-774-3100. Virgil W. Davis, mgr.

Manufacturer of high resolution, b&w CCTV cameras, industrial security & surveillance TV systems. Development of specialized TV systems & equipment for military & other instrumental uses.

PETER W. DAHL CO. INC.

5869 Waycross Ave.
El Paso, TX 79924
Phone: 915-751-2300
Peter W. Dahl, pres.
Clarice Dahl, v.p.
Gary L. Komassa, secy.
Manufacturer of custom transformers, high voltage DC power supplies, rectifier assemblies & line transient assemblies.

DA-LITE SCREEN CO. INC.

Box 137
Warsaw, IN 46580
Phone: 219-267-8101
George H. Lenke Jr., chmn.
Russell W. Calkins III, pres.
Richard DeLuca, exec. v.p., sales & mktg.
Pat Caldwell, mktg. communications mgr.
Projection screens (both front & rear) & accessories.

DALSAT

1701 Summit Ave.
Suite 3
Plano, TX 75074
Phone: 214-576-7561
Fax: 214-423-3979
Jack M. Moore, pres.
Peter C. Zilliox, v.p.
Clyde L. Combs Jr., mktg.
Manufacturer of transportable & fixed satellite earth stations capable of transmitting & receiving video & data.

DATA CENTER MANAGEMENT INC.

1017 Kenilworth Ave.
Charlotte, NC 28204
Phones: 704-377-1496; 800-367-4312
C. M. Poel, pres.
Rick Summers, systems sales mgr.
Manufactures & distributes computer software systems designed for use in the production & development of television news.

DATACOUNT INC.

Box 3078
Opelika, AL 36803-3078
Phone: 205-749-5641

DATATEK CORP.

1121 Bristol Rd.
Mountainside, NJ 07092
Phone: 201-654-8100
Fax: 201-232-6381

DATUM INC.

1363 S. State College Blvd.
Anaheim, CA 92806
Phone: 714-533-6333

DAVIS & SANFORD CO. INC.

24 Pleasant St.
New Rochelle, NY 10802
Phones: 914-632-1636; 800-832-0832
E. E. Resk, pres.
R. W. Resk, v.p.
William Resk, gen. mgr.
Gloria Gonye, sales mgr.
Manufactures tripods; dollies; fluid heads; pedestals; wall, ceiling & floor mounts for cameras and monitors.

dB COMMUNICATIONS INC.

490 Hwy. 33W
Englishtown, NJ 07726
Phones: 201-446-3612; 800-526-2332
Jim Miller, pres.
Linda Lotti & Randy Schwartzman
Manufacturers' representatives & distributors of cable equipment.

dbx

71 Chapel St.
Newton, MA 02195
Phone: 617-964-3210
Telex: 92-2522
Fax: 617-527-5288
Mike Kelley, pres.
John Stierberg, v.p., mktg.
Scott Berdell, national sales mgr.
Manufactures satellite companding systems, noise reduction, compressor/limiters equipment & audio real time analyzers.

DECIBEL PRODUCTS INC.

Box 569610
Dallas, TX 75356-9610
Phone: 214-631-0310
Telex: 73-0212
Dr. Peter Mailand, pres.
Robert C. Corwin, v.p., mktg.
Robin Rhodes, v.p., finance
Pat Hays, v.p., operations
Manufactures base station & mobile antennas, cavities, filters, duplexers, combiners, receiver multi-couplers, ferrites, cable & connectors, accessories & antenna systems monitoring equipment.

DEDO WEIGERT FILM GmbH

Rottmannstrasse 5
D-8000 Munich 2, Germany
Phone: 089-52-50-64

DEK INC.

3480 Swenson Dr.
St. Charles, IL 60174
Phones: 312-377-2575; 800-323-1419
Fax: 312-377-0372
Donald Santucci, pres.
Leonard R. Pappone, v.p.
Joseph Santucci, mktg.
Manufacturer of wire & cable holding devices; custom injection molding.

DEL COMPU-CABLE SYSTEMS INC.

No. 6-301 45th St. W
Saskatoon, Sask. S7L 5Z9
Canada
Phone: 306-934-6884
Telex: 306-244-6763
Dale Lemke, pres.
Bob Hodgins, sales & mktg. mgr.
Manufactures character generators & production titlers.

DELTA ELECTRONICS INC.

5730 General Washington Dr.
Box 11268
Alexandria, VA 22312
Phone: 703-354-3350
Telex: 901963
Fax: 703-354-0216
John Wright, pres.

William R. Fox, v.p., engineering
Joseph Novak, v.p., mktg.
John P. Bisset, v.p., broadcast product sales
Josephine N. Harriott, mktg. administrator
Theresa J. Bingham, mktg. assistant, sales
Manufacturer of RF instrumentation products for broadcast & HF applications, operating impedance bridges, receiver generators, coaxial transfer switches, antenna monitors, AM stereo monitors & exciters, RF ammeter systems, digital remote control systems, toroidal current transformers, splatter monitors, audio processors, amplitude modulation controllers, automatic power controllers & frequency modulation controllers.

DESISTI LIGHTING/DESMAR CORP.

1109 Grand Ave.
North Bergen, NJ 07047
Phone: 201-319-1100
Telex: 645466 DESMAR A
Fax: 201-319-1104
Frank Marsico, pres.
Eric Druker, sales mgr.
Manufactures, services & distributes stage, studio lighting, fresnels, softlights, location kit lighting, grip equipment & studio rigging.

DEVINE'S MACHINE & DESIGN INC.

Box 239
Grantville, PA 17028-0239
Phone: 717-469-0777
Phyllis A. Devine, gen. mgr.
Manufactures & distributes reel trailers, accessories, reel handling equipment & tools & equipment used in CATV construction & maintenance.

DIALIGHT CORP.

203 Harrison Pl.
Brooklyn, NY 11237
Phone: 718-497-7600

DIALOGIC COMMUNICATIONS CORP.

Box 8
1106 Harpeth Industrial Court
Franklin, TN 37064
Phone: 615-790-2882
J. Dwight Custer, pres. & chief exec. officer
Phillip D. Suiter, v.p., mktg. & sales
C. M. Smith, v.p., engineering
Digital interactive voice processing system which places & receives telephone calls, provides CSR functions, including pay-per-view orders while interfacing to host billing computer.

DIAMOND COMMUNICATION PRODUCTS INC.

500 North Ave.
Garwood, NJ 07027
Phone: 201-789-1400
Telex: 4991010 DIAMD
Fax: 201-789-7975
Robert W. Muir Jr., pres.
James Russell, v.p.
Ronald J. Pignatello, mgr., national sales
Manufacturer of poleline, drop installation and antenna hardware.

DIAMOND ELECTRONICS INC.

Box 200
Lancaster, OH 43130
Phone: 614-756-9222
Telex: 6874581
Fax: 614-756-4237
William Muirhead, pres.
R. Quinlan, gen. mgr.
Robert Moore, v.p., mktg., engineered systems
Sal Raia, v.p., mktg., security products
Rich Grover, v.p., manufacturing
Rod Doty, v.p., engineering
Manufacturer & distributor of general purpose & high performance radiation-hardened TV cameras for security & general surveillance applications, video cameras, switching equipment & systems, TV light boxes, test pattern

& special slides & opaques for film & live cameras in monochrome; specifically designed systems for customer applications.

DIELECTRIC COMMUNICATIONS

Tower Hill Rd.
Raymond, ME 04071
Phone: 207-655-4555
TWX: 710-229-6890
James Beville, pres.
Howard Acker, v.p. & gen. mgr.
Richard J. Broadhead, v.p., mktg.
Colleen Mitchell, dir., mktg. services
TV & FM broadcast antennas, rigid coax & waveguide transmission line, switching & combining equipment, loads & dehydrators.

DIGITAL ARTS

7370-Q Opportunity Rd.
San Diego, CA 92111-2225
Phone: 619-541-2055
Telex: 6503050035 MCI UW
Fax: 619-541-2655
Sheldon Liebman, v.p., sales & mktg.
Philip Befrey, dir., software development
Ed Chmiel, technical support mgr.
Manufactures PC-based software products for 2-D & 3-D animation.

DIGITAL FX INC.

3255 Scott Blvd., Bldg. 4A
Santa Clara, CA 95054
Phone: 408-727-8181
Fax: 408-727-6309
Charles P. Clarke, pres.
Greg Fenner, v.p.
Sheila H. Ross, regional mgr. Phone: 415-838-2995
Dave Brack, regional mgr. Phone: 407-338-4707
Manufactures digital production system, integrated single unit combining high-end real time digital effects, paint, typography, library management for teleproduction environments.

DIGITAL SERVICES CORP.

3622 N.E. 4th St.
Gainesville, FL 32609
Phone: 904-377-8013
Telex: 752120
Fax: 904-338-0633
John Davis, pres.
James M. Seipp, v.p.
Ann Merideth, v.p., mktg.
Bill Park, national sales mgr.
Manufacturer & distributor of digital video effects equipment & digital disc recorders.

DIGITEL—See NCS Industries Inc.

DIGITRACE INC.

2040 S. Saginaw
Flint, MI 48503
Phones: 313-234-1301; 800-443-1403
Fax: 313-234-9037
Paul Hales, pres.
Ken Schwind, v.p.
Al Winter, v.p.
Repairs set-top converters; sells reconditioned set-top converters & parts for converter repair.

DISCOUNT VIDEO WAREHOUSE

Box 36
Mount Prospect, IL 60056
Phones: 312-299-5258; 800-323-8148;
800-448-0354 (AK & HI)
Marc Grossman, div. sales mgr.

DISPLAY PRODUCTS GROUP

Conrac Corp.
1724 S. Mountain Ave.
Duarte, CA 91010
818-303-0095
Telex: 67-0437
William A. Ems, dir., broadcast sales
Gene D. Ornstead, dir., mktg.
Manufacturer of studio equipment & supplies.

TV TRANSMITTING ANTENNAS
UHF VHF MDS ITFS

We make them smarter

BOGNER®

603 Cantiague Rock Road
Westbury, NY 11590
(516) 997-7800

DITCH WITCH—See Charles Machine Works Inc.

DI-TECH INC.

48 Jefryn Blvd.
Deer Park, NY 11729
Phone: 516-667-6300
Telex: 971806
Tony Bolletino, dir., mktg.
Dan Mazur, mgr., sales
Manufacturer of audio & video routing switchers, audio DAs, video equalizers, video detectors & source identifiers.

DIVERSIFIED MANUFACTURING & MARKETING CO.

Box 2260
Burlington, NC 27215
Phones: 919-227-7012; 800-334-6870
T. D. Scoggins, pres.
Flexible drill & accessories for pulling wire & cable inside existing walls.

DOLBY LABORATORIES INC.

100 Potrero Ave.
San Francisco, CA 94103
Phone: 415-558-0200

DONLEY INTERNATIONAL INC.

7720 Blankenship
Houston, TX 77055
Phones: 713-956-2984; 800-346-3759
J. D. Thomas, pres.
Mitch McGaughey, sales
Distributor of headend & distribution equipment, character generators, closed-caption & teletext decoders, switches, antennas.

DORATE INC.

1000 N. 4th St.
Sayre, OK 73662
Phone: 405-928-3315
G. H. Dodson, pres. & owner
R. I. Gilbert, v.p.
Lucille Dodson, secy.
Distributor & contractor of CATV & electronic equipment. Amplifiers, modulators, demodulators, splitters, tap-off units, antennas & accessories for CATV systems.

DORROUGH ELECTRONICS

5221 Collier Place
Woodland Hills, CA 91364
Phone: 818-999-1132
Telex: 3791292
Michael Dorrough, pres.
John Bauch, v.p.
John Churchill, sales mgr.
Linda Harding, mktg. mgr.
Kay Dorrough, partner
Manufacturer of broadcasting equipment; audio processing for transmission, AM, FM & TV; audio level monitoring for loudness control; broadcast audio console, mono & stereo, stereo generator for FM.

DDW-KEY MICROWAVE CORP.

1667 Walter St.
Ventura, CA 93003
Phone: 805-650-0260
TWX: 910-380-4327
Easylink: 586052
E. Kjellberg, pres.
Jack L. Dysart, sales mgr.
Manufacturer of microwave & RF coaxial relays.

R. L. DRAKE CO.

9111 Springboro Pike
Box 112
Miamisburg, OH 45342
Phone: 513-866-2421
Telex: 288017 DRAKE MSBG
TWX: 825114 DRAKE UF
Fax: 513-866-0806
Ron E. Wysong, pres.
Mike R. Brubaker, v.p.
Phil Hawkins, commercial products mgr.
Manufactures satellite receiving equipment & CATV modulators.

DRAKE-CHENAULT

2000 Randolph Rd. SE
Albuquerque, NM 87106
Phone: 800-247-3303

THE DROP SHOP LTD.

Box 264
Roselle, NJ 07203
Phones: 201-241-9300; 800-526-4100
Fax: 201-686-4657
Don Parsont, pres.
David L. Wank, v.p., sales
Lee R. Heller, dir., mktg.

Branch Office:

HAYWARD, CA 94545-5017: 2416 Tripaldi Way. Phones: 415-887-7474; 800-227-0700

DUBNER COMPUTER SYSTEMS INC.

6 Forest Ave.
Paramus, NJ 07652
Phone: 201-845-8900
Harvey Dubner, pres.
Bob Webb, v.p.
Jonathan Justin, sales representative

VICTOR DUNCAN INC.

6305 N. O'Connor, Bldg. 4
Irving, TX 75039-3510
Phone: 214-869-0200
Fax: 214-556-1862
Lee A. Duncan, pres.
Frank Marasco, v.p.
Frank Scarlata, national sales mgr.
Susan Nuremberg, advertising

Branch Offices:

ATLANTA, GA 30318: 1575 Northside Dr. NW, No. 355. Phone: 404-355-3001. Fax: 404-355-5720

CHICAGO, IL 60610-3770: 661 N. LaSalle St. Phone: 312-943-7300. Fax: 312-943-9043

FARMINGTON HILLS, MI 48024-1132: 23801 Industrial Park Dr., No. 100. Phone: 313-471-1600. Fax: 313-471-1940

Rental, sale & service of professional film, video, lighting, audio & specialized production equipment.

B. E. DUVAL CD.

29619 Western Ave.
San Pedro, CA 90732
Phone: 213-833-0951

DX COMMUNICATIONS INC.

10 Skyline Dr.
Hawthorne, NY 10532
Phone: 914-347-4040
TWX: 710-569-1631
Fax: 914-347-3953
Hiroy Sugiyama, pres.
Dick Gonzalez, v.p.

Manufacturers & Suppliers

Koki Matsumoto, dir., mktg.
Leonard Lashower, mgr., new business development

Manufacturer of satellite receiving equipment; C/Ku-band satellite receivers, TV modulators, Ku-band LNB, Ku-band antennas & other accessories.

DYNAIR ELECTRONICS INC.

5275 Market St.
San Diego, CA 92114
Phone: 619-263-7711
TWX: 910-335-2040
Fax: 619-264-4181
E. G. Gramman, pres.
D. L. Castellini, v.p., mktg.
R. A. Jacobs, systems mktg. mgr.
Manufacturer of solid-state video and audio routing switchers with automation interface, machine control, passive switchers, video & audio accessories, special purpose equipment for broadcast, industrial & CCTV systems.

DYNAMIC TECHNOLOGY LTD.

13, Cumberland Ave., Park Royal
London NW10 7RH
England
Phone: 01-961-4986
Telex: 8951540
Fax: 01-955-2216

DYNATECH COMMUNICATIONS

991 Annapolis Way
Woodbridge, VA 22191
Phones: 703-550-0011; 800-622-8877
Telex: 494-4431 DYNATEC
Nat Kumar, pres.
Charles T. Leverich, v.p.
Vaughn Darnell, v.p., sales
Rob Welton, national sales mgr.
Manufacturer of video patch fields & accessories for coaxial & twinaxial implementation.

DYNATECH NEWSTAR

6400 Enterprise
Madison, WI 53719
Phone: 608-274-8686
Manufacturers of computerized newsroom systems.

EAGLE COMTRONICS INC.

4562 Waterhouse Rd.
Clay, NY 13041
Phones: 315-622-3402; 800-448-7474
Alan Devendorf, pres.
Joseph J. Ostuni, v.p.
Chester J. Syp, national sales mgr.
Traps, decoding filters, taps, converters & addressable & programmable descramblers, addressable switches.

EASTERN MICROWAVE INC.

(Operating div. of Newhouse Bcstg.)
112 Northern Concourse
Box 4872
Syracuse, NY 13221
Phone: 315-455-5955
R. Miron, pres.
Arthur Perkins, gen. mgr.
Gil Korta, national mktg. dir.
R. E. Peterson, chief engineer
H. W. Morse, mktg. mgr.
Information on CATV, educational & industrial closed-circuit common carrier signal carriage.

EASTMAN KODAK CO.

343 State St.
3rd Floor, Bldg. 7
Rochester, NY 14650
Phone: 716-724-4000
Leonard F. Coleman, gen. mgr. & v.p., motion picture & audiovisual products div.
James F. MacKay, mgr., strategic planning, professional videotape, motion picture & audiovisual products div.
Richard K. Schafer, mgr., strategic planning,

motion picture products, motion picture & audiovisual products div.

Branch Offices:

HOLLYWOOD, CA 90038: 6700 Santa Monica Blvd. Phone: 213-464-6131. J. M. McDonough, sales mgr., western region

NEW YORK, NY 10036: 1133 Ave. of the Americas. Phone: 212-930-8000. E. J. Burns, sales mgr., northeastern region

OAK BROOK, IL 60522-9004: 1901 West 22nd St. Phone: 312-218-5174. L. Jack Spring, sales mgr., midwestern region

Manufacturer of professional motion picture film, videotape & A/V equipment.

EATON CORP.

(Electronic Instruments Div.)
5340 Alla Rd.
Los Angeles, CA 90066
Phone: 213-822-3061
TWX: 910-343-6969
Earl Jacobs, pres.
Jeff Shahan, national sales mgr.
Pat Ullrich, mktg. communications mgr.
Manufacturer of RF & microwave test & measurement equipment.

ECHOLAB INC.

175 Bedford Rd.
Burlington, MA 01803
Phone: 617-273-1512
Telex: 494-3679
Fax: 617-273-3275
Fred Shirk, pres.
Larry Baxter, v.p.
Russell Whittaker, international sales mgr.
Ted Whittaker, mgr., mktg.
Larry K. Baxer, chief engineer
Special effects generators featuring programability.

ECHO SCIENCE CORP.

(An Arvin Co.)
3105 Patrick Henry Dr.
Santa Clara, CA 95054
Phone: 408-988-0516
O. Fritts, pres. & chief exec. officer
Vince Kasprzak, v.p. & gen. mgr.
D. Shelton, mktg. dir., disc recorders
High performance color & b&w video tape, disc recorders & reproducers, instrumentation magnetic tape records.

ECLECTIC ENTERPRISES INC.

318 Seaspray Ave.
Palm Beach, FL 33480
Phone: 305-655-8570
Designs, engineers, installs & operates CCTV, security & audio systems, MATV-MDS systems, commercial & industrial. On lease or direct sale basis.

E-COM CORP.—See AM Cable TV Industries Inc.

ECCO INC.

1601 E. Chestnut Ave.
Santa Ana, CA 92702-0659
Phone: 714-835-6000
Telex: 67-8420
Fax: 714-953-3747
Robert Milo, pres.
Ed Sidor, v.p., mktg.
John Campbell, dir., video products
G. R. Swetland, mgr., video products
Manufacturer of video tape editing systems, SMPTE/EBU time code peripheral products, still-frame audio encoders & decoders & digital audio products.

EEG ENTERPRISES INC.

One Rome St.
Farmingdale, NY 11735
Phone: 516-293-7472
Edward A. Murphy, pres.

William Jorden, v.p.
William Posner, v.p.
Manufacturer of TV vertical interval digital data & encoding; closed captioning; teletext & private data systems.

EEV CANADA LTD.

67 Westmore Dr.
Rexdale, Ont. M9V 3Y6
Canada
Phone: 416-745-9494
Telex: 06-989363
Fax: 416-745-0618
Paul Plurien, pres.
David G. Clissold, gen. mgr.
Dave Soward, sales mgr.
Ed Sondek, Ralph Kachur & Art Ferry, sales TV camera tubes, VHF & UHF power tubes, lightning arrestors, surge protectors, rectifiers, SCR, power (semi) CRTs, tracker balls, joy sticks, vacuum capacitors.

EEV INC.

4 Westchester Plaza
Elmsford, NY 10523
Phone: 914-592-6050
Telex: 6818096
Fax: 914-682-8922
Paul A. Plurien, pres.
Rudy Winter, v.p., finance & administration
Thomas Soldano Jr., v.p., mktg.
Mike Kirk, mktg. mgr., UHF TV klystrons

Regional Sales Offices:

ATLANTA, GA 30340: 15 Dunwoody Park. Phone: 404-394-9201. Harry Kozicki

BEDFORD, TX 76022: 1600 Airport Freeway. Phone: 817-540-7675.

CHICAGO, IL 60194: 890 Deerpath, Hoffman Estates. Phone: 312-843-8417. Jim Comella

WESTMINSTER, CA 92683: 5455 Garden Grove Blvd. Phone: 714-895-3948. Kees van der Keyl

Manufacturer & distributor of Leddicon & Vidicon TV camera tubes, power tubes for AM & FM transmitters, high efficiency amplifier klystrons for UHF TV transmitters.

EG & G INC. STROBEGUARO

35 Congress St.
Salem, MA 01970
Phone: 508-745-3200 Ext. 530
Telex: 6817405
Fax: 508-744-8673
George J. Mandeville Jr., gen. mgr., mktg.
Donald J. Rowe, sales
Manufactures high intensity aviation obstruction warning lighting system & medium intensity obstruction lighting.

EIGEN VIDEO

Box 1027
Grass Valley, CA 95945
Phone: 916-272-3461
James Hebb, pres.
George Foster, v.p.
Color video disc recorders for slow-motion, animation & time-lapse photography.

EIMAC

(Div. of Varian)
301 Industrial Way
San Carlos, CA 94070
Phone: 415-592-1221
George Badger, mktg. mgr.
Manufacturer of power grid tubes, RF cavities for broadcast & other applications & power grid tube accessories.

EITEL ELECTRONICS

Box 830
Prescott, AZ 86302
Phone: 602-445-0691
George Eitel, pres.
Custom built equipment, both radio & TV,

from sound mixing to transmitters, low power (1-1000 watts) UHF & VHF translators, custom preamps (tube & transistor), UHF & VHF antennas & converters, custom built towers for translators. Installation & maintenance services.

ELAN ENTERPRISES LTD.

502 E. St. Charles Rd.
Carol Stream, IL 60187
Phone: 312-690-8382
Joe Johnsen Jr., pres.
Larry Thompson, national mktg. mgr.
Generators & headend standby systems.

ELECTOR LTD.

Box 498
Scarborough, Ont. M15 3C5
Canada
Phone: 416-439-4104
Michael L. Paull, pres.
Distributor of TV transmission & studio equipment. Manufacturer of specialized related equipment.

ELECTOR USA INC.

5128 Calle Del Sol
Santa Clara, CA 95050
Phone: 408-727-1506
Cookie Smith, mgr., mktg.
Distributor of color display equipment.

ELECTRO CONTROLS INC.

Walter S. Brewer Co. Inc.
2975 South 300 West
Salt Lake City, UT 84111
Phone: 801-487-6111
Richard A. White, v.p., mktg. & sales

ELECTROHOME LTD.

809 Wellington St. N.
Kitchener, Ont. N2G 4J6
Canada
Phone: 519-744-7111
Telex: 069-55449
J. A. Pollock, chmn., pres. & chief exec.
H. H. LaPier, v.p., motors
W. M. Nobbs, v.p., electronics
W. D. McGregor, v.p.
J. M. Gingerich, chief financial officer
J. R. Boehmer, dir., human resources
Robert Lovell, public relations mgr.

U.S. Offices:

TONAWANDA, NY 14150: 250 Wales Ave.
Phone: 716-694-3332.

ONTARIO, CA 91761: 1155 S. Milliken Ave., Suite F. Phone: 714-983-5660.

Designs and manufactures color and monochrome video monitors, large screen data/graphics & video projection systems, CAD/CAM projection systems, NAPLPS computer graphics video monitors & software; single & double printed circuit boards; contract engineering, contract manufacturing.

ELECTRO IMPULSE INC.

Box 870
116 Chestnut St.
Red Bank, NJ 07701
Phone: 201-741-0404
Mark Rubin, pres. & sales mgr.
Edward Kracum, v.p.
Manufacturer of high-power RF dummy loads, attenuators, power meters & baluns.

ELECTROLINE TV EQUIPMENT INC.

8750 8th Ave.
No. 2
Ville St.-Michel
Montreal, Que. H1Z 2W4
Canada
Phone: 514-374-6335
Telex: 055-62171
Mitchell Olfman, v.p.
Mitchell Goldberg, engineering
Henri Bertemes, mktg. dir.

Manufacturers of CATV passive devices, special amplifiers, filters & addressable systems for pay TV.

ELECTRONIC PUBLISHERS INC.

7431 Bush Lake Rd.
Edina, MN 55435
Phone: 612-835-2520
Steven B. Poulter, pres.
Timothy J. Fitzpatrick, v.p., engineering
Mark Siebert, v.p., sales
Don Barnes, dir. of operations
Terri Tieman, mktg. & sales
Custom software development, OEM for cable operators & advertising systems.

ELECTRONIC SYSTEMS LABORATORIES INC.

Suite C-104
120 Southwest 21st Terrace
Fort Lauderdale, FL 33312
Phone: 305-791-1501

★ ELECTRONICS, MISSILES & COMMUNICATIONS INC.

Box 68
White Haven, PA 18661
Phone: 717-443-9575
TWX: 510-655-7088
Perry Spooner & John Saul, v.p.s & systems engineers
VHF & UHF translators, transmitters & low/medium power transmitting antennas, 1 watt-5 kw, single channel & broadband amplifiers, 2500 MHz instructional TV transmitters, repeaters, receiving converters & response systems. Multipoint distribution service transmitters, repeaters & receiving converters.

ELECTROVERT INC.

466 Main St.
New Rochelle, NY 10801
Phone: 914-633-0222
Telex: 646 186
Carl Gruenberg, national sales mgr.
Coaxial cable clips, harnesses, markers, terminal strips, plastic wiring duct, assembly & production aids.

ELECTRO-VOICE INC.

(Subsidiary of Gulton Industries)
600 Cecil St.
Buchanan, MI 49107
Phone: 616-695-6831
TWX: 810-270-3135
Robert D. Pabst, pres.
Harry Bradley, v.p., finance
Paul McGuire, v.p., mktg.
Jim Long, dir., mktg.
Roger Gaines, v.p., mfg.
Earl Harris, dir., engineering
Ron Graham, v.p., employe relations
Manufacturer of professional audio products including microphones, electronic amplification & signal processing devices, loudspeakers, loudspeaker systems & accessories.

ELEPHANT INDUSTRIES

Box 3626
North Fort Myers, FL 33903
Phone: 813-995-7383
J. Barnes, office mgr.
Manufacturer of underground boring equipment.

ELNOVA

4190 Sere St.
Saint-Laurent, Que. H4T 1A6
Canada
Phone: 514-341-6933

★ EMCÉE BROADCAST PRODUCTS

—See Electronics, Missiles & Communications Inc.

EMCOR PRODUCTS/CRENLID INC.

1600 Fourth Ave. NW
Rochester, MN 55901

Phone: 507-289-3371

TWX: 910-565-2374

Fax: 507-289-3405

Gary P. Ellis, v.p., sales & mktg.

John Horton, sales mgr., Emcor Products

Thomas Regnier, advertising coordinator, Emcor Products

Daniel Estes, field sales mgr.

Manufacturers of modular enclosure systems, EMI/RFI shielded enclosures, computer support furniture, chassis slides, packaged blowers, electrical enclosures.

EM ELECTRONICS INC.

545-547 Commerce Dr.

Yeadon, PA 19050

Phone: 215-259-7200

Elena M. DiMaggio, pres.

OEM cable equipment manufacturer & national distributing company.

EMR DIVISION

(3M Co.)

3070 Leeman Ferry Rd.

Huntsville, AL 35801

Phone: 205-883-7370

Ruben R. Mangin, mgr.

Home Office Order Center:

ST. PAUL, MN: Phones: 800-328-1008;

612-733-8132

Jerry Tapley. Phone: 612-733-9073

Jim Mazzoni. Phone: 612-733-2543

Video & audio switching systems, terminal equipment, TV systems.

E-N-G CORP.

2930 Cloverdale Ave.

Concord, CA 94520

Phone: 415-798-4060

TWX: 910-481-3018

Jack C. Harris, pres.

Jim von Striver, dir., operations

Don Dirks, gen. mgr.

Manufacturer of ENG news vehicles, telescoping masts, SNG satellite vehicles.

ENTERPRISE ELECTRONICS CORP.

Box 1216

Enterprise, AL 36330

Phone: 205-347-3478

C. N. Braswell, pres.

C. P. Jeter, v.p.

Color weather radar & color radar data remoting systems.

ENTRON INC.

Rte. 79

Morganville, NJ 07751

Phone: 201-591-1000

Joseph Ross, pres.

Doris Beal, division mgr., CATV

Manufacturer of full line of solid state equipment & accessories for CATV industry.

ENVIRONMENTAL SATELLITE

5200 Auth Rd.

Suitland, MD 20746

Phone: 301-233-1202

ENVIRONMENTAL TECHNOLOGY INC.

1302 High St.

South Bend, IN 46618

Phone: 219-233-1202

EPC PLASTICS

2211 North 38th St.

Tampa, FL 33605

Phone: 813-242-4211

ESE

142 Sierra St.

El Segundo, CA 90245

Phone: 213-322-2136

Jerry Johnson, pres.

Robert Mayers, v.p., sales & mktg.

Manufacturer of solid state digital clocks & timers, programmers, master timing systems,

SMPTÉ time code readers & generators, hybrid telephone interfaces, video distribution amplifiers.

ETHEREUM SCIENTIFIC CORP.

Suite 336
7641 Clarewood
Houston, TX 77036
Phone: 713-784-2630

EVENTIDE INC.

One Alsan Way
Little Ferry, NJ 07643
Phone: 201-641-1200
TWX: 710-991-8715
Richard Factor, pres.
Gil Griffith, sales mgr.
Beth Babich, mktg. mgr.
Manufacturers of digital audio effects devices, spectrum analyzers, pitch change, broadcast delays & time compression/expansion systems.

EVERSTICK ANCHOR CO.

(Div. of Iowa Malleable Iron Co.)
9th & Kirkwood
Box 967
Fairfield, IA 52556
Phone: 515-472-3116
Fax: 515-472-5860
Warner Green, pres. & chief exec. officer
Jim Steinbeck, sales mgr.
Manufacturers of 3-way & 4-way expanding earth anchors & installation tools.

EVERTZ MICROSYSTEMS LTD.

3465 Mainway
Burlington, Ont. L7M 1A9
Canada
Phone: 416-335-3700
Telex: 061-8784
Fax: 416-335-3573
Dieter Evertz, pres.
Alan Lamshead, v.p.
Carter Lancaster, sales & mktg.
Manufacturers of LTC or VITC time code equipment for post production including generators, readers, translators, character inserters, audio/video synchronizers & audio tape transport interfaces for video editors; clocks, timers & data displays.

EXCALIBUR INDUSTRIES INC.

12427 Foothill Blvd.
Lakeview Terrace, CA 91342
Phone: 818-899-2547

EXPRESS TOWER CO. INC.

Box 37
Star Route East
Locust Grove, OK 74352
Phone: 918-479-6484
Fax: 918-479-6485
Terry Cowan, pres.
Jerry Cowan, v.p.
Ken Thurman, sales engineer
Dyke A. Dean, mktg. dir.
Designs, fabricates & installs communications towers, welded section or knockdown, guyed & self-supporter. Specializes in 1000ft. & above. Complete turnkey packages including buildings, antennas, TX lines, RF systems & studio equipment.

E-Z WAY PRODUCTS INC.

(Towers Div.)
8330 Fairway Bend Circle
Sarasota, FL 34243-3603
Phone: 813-677-7144
Cyril B. Rogers, pres.
C. J. Keel Jr., v.p.
Design, fabrication & erection of all types of communications towers & special structures.

FAIRCHILD DATA CORP.

350 N. Hayden Rd.
Scottsdale, AZ 85257-4692
Phone: 602-949-1155
Telex: 910-950-0085

Fax: 602-941-0023
Milt Deever, pres.
Steve Oney, v.p., operations
Ray Kelsey, v.p., mktg.
Bob Miller, customer service mgr.
Manufacturer of high-speed broadband, groupband, satellite & map modems & RF electronics for Ku-band earth stations.

FAIRLIGHT INSTRUMENTS INC.

2945 Westwood Blvd.
Los Angeles, CA 90064
Phone: 213-470-6280
Fax: 213-474-9716
Kim Ryre, pres.
Paul Broucek, chief exec. officer, v.p. & secy.
Michael N. Callen, video products mgr.
Manufacturer & distributor of computer based digital audio & digital video equipment.

FAROUDJA LABORATORIES

675 Palomar Ave.
Sunnyvale, CA 94086
Phone: 408-245-1492
Telex: 278559
Fax: 408-245-3363
Yves C. Faroudja, pres.
Isabell Faroudja, v.p.
Tom Lyon, v.p., engineering
Research, development & manufacturing of video processing equipment.

FERNO-WASHINGTON INC.

70 Weil Way
Wilmington, OH 45177
Phone: 513-382-1451
Telex: 684 2139 Ferno UW
El Bourgraf, pres.
Wayne Smith, v.p.
Mark Hess, mktg. mgr.
Manufacturer of on-location transport carts for video and audio gear.

FIDELIPAC CORP.

Box 808
Moorestown, NJ 08057
Phones: 609-235-3900; 800-468-8273
Telex II: 710-897-0254
Fax: 609-235-7779
Robert S. Thanhauser Jr., pres.
Daniel McCloskey, v.p. & gen. mgr.
Jack Ducart, dir., sales
Arthur Constantine, v.p., mktg.
Joanne Donahue, sales coordinator
Raylene Kadmas, mktg. associate
Manufacturer of broadcast audio cartridges, cartridge machines, cartridge storage racks, back-lubricated and reel-to-reel audio & digital recording tape, cartridge accessories, studio warning lights, tape erasers & eraser/splice detectors.

FIFE-PEARCE ELECTRIC CO.

17141 Ryan Rd.
Detroit, MI 48212
Phones: 313-368-2560; 800-521-1062

FILMLINE CORP.

43 Erna St.
Milford, CT 06460
Phone: 203-878-2433
Ed Krause, pres.
Jack Grady, v.p., sales
Film processors of all types: Color, black & white, reversal (8mm to 35mm).

FINLINE COMMUNICATIONS INC.

440 Phillip St.
Waterloo, ONT N2L 5R9
Phone: 519-746-1023
Fax: 519-746-1131

FIRST CAMERA VIDEO

350 Brannan St.
3rd Floor
San Francisco, CA 94107
Phone: 415-495-0155
Vaughn Kilgore, pres.
Tara McBride, production mgr.

Manufacturers & Suppliers

Supplier of full production services, broadcast level camera package, equipment, crew & VHS offline.

FIRST CAROLINA SATELLITE

1403 Mechanical Blvd.
Garner, NC 27529
Phone: 919-779-0273

All satellite equipment, sales, service & installation.

FISH-SCHURMAN CORP.

70 Portman Rd.
New Rochelle, NY 10802
Phone: 914-636-1300
Telex: 137480
Murray Yawitz, pres.
M. F. Hertel, treas.

Color separation prism assemblies for color TV, multilayer dichroic filters & beam splitters, hot & cold mirrors, color-glass filters, including infrared for silicon vidicon, neutral wedge & wavelength wedge filters, laminated gelatin & polarizing filters, lenses, mirrors, glass filters for surveillance of casino cards with b&w cameras.

FLASH TECHNOLOGY CORP. OF AMERICA

55 Lake St.
Nashua, NH 03060
Phone: 603-883-6500
Wayne Kearsley, pres.
Lewis D. Wetzel, v.p., sales & mktg.
Manufacturer of high & medium intensity aviation obstruction lighting systems.

FM SYSTEMS INC.

3877 S. Main St.
Santa Ana, CA 92707
Phones: 714-979-3355; 800-235-6960
Frank F. McClatchie, pres.
Joe Dean, sales mgr.

Manufactures & distributes program audio level control processors, video voltmeters, FM stereo & TV audio (in-band) modulators, delta modulation systems, deviation meters, companders, multiplexers & stereo processors for satellite, microwave, supertrunk & cable distribution facilities.

FOR-A CORPORATION OF AMERICA

320 Nevada St.
Nonantum Office Park
Newton, MA 02160
Phone: 617-244-3223
Fax: 617-965-5085
David E. Acker, pres.
Risshi Morioka, v.p.
Gary Carter, national sales mgr.
Manufacturer of video equipment for broadcast, production & post-production & security hardware.

FORTEL INC.

6420 Atlantic Blvd.
Norcross, GA 30071
Phone: 404-449-4343
Telex: 804822
Fax: 404-449-6437
C. Steve Young, pres.
Gilbert Danielson, chief financial officer
George G. Elsaesser, dir., sales & mktg.
Darryl Keeler, mgr., US sales
Eleanor Long, mgr., sales administration
Manufacturer of video processors, time base & color correctors.

★ FORT WORTH TOWER CO. INC.

Box 8597
Fort Worth, TX 76124-0597
Phone: 817-457-3060
Fax: 817-429-6010
T. W. Moore, pres.
Fred Moore & Carl Moore, v.p.s
B. Moore, secy-treas.
Prefabricated aluminum or fiberglass headend equipment buildings, guyed & self

support towers, tubular or solid weld sections or knockdown.

FOSTEX CORP.

15431 Blackburn Ave.
Norwalk, CA 09650
Phone: 213-921-1112

FREELAND PRODUCTS INC.

Box 628
Rte. 7
Covington, LA 70433
Phone: 504-893-1243
W. T. Freeland, chmn.
J. H. Freeland, pres.
F. J. Delaup, v.p.
H. J. Blanchard, sales mgr.
Rebuilders of transmitter tubes for radio & TV stations.

FREZZOLINI ELECTRONICS INC.

5 Valley St.
Hawthorne, NJ 07506
Phone: 201-427-1160
TWX: 710-988-4142
Fax: 201-427-8684
James Crawford, pres.
Jack Frezzolini, v.p. & mktg./sales mgr.
Kim Ussher, mgr., technical sales
Manufacturer & distributor of nickel cadmium battery packs, chargers & AC adapters, portable & studio lighting kits.

FRONT PROJECTION CO.

49 E. First St.
New York, NY 10003
Phone: 212-673-7290
Special purpose equipment & retroreflex screens for TV studios to provide reprographable projected backgrounds combined with live or actual foregrounds.

FUJINON INC.

10 Highpoint Dr.
Wayne, NJ 07470
Phone: 201-633-5600
Telex: 6818115
Hitoshi Kawamura, pres.
John R. Dawson, exec. v.p.
John Newton, mgr., national sales
Dave Waddell, mgr., mktg.

Branch Offices:

CARROLLTON, TX 75006: 2101 Midway, Suite 350. Phone: 214-385-8902. Dave Waddell

CARSON, CA 90746: 129 Savarona Way. Phone: 213-532-2861. Norma Dela Torre

WEST CHICAGO, IL 60185: 3 N. 125 Springvale. Phone: 312-231-7888. Bruce Wallace

Manufacturer of broadcast TV lenses, optical systems & CCTV lenses; service & maintenance.

FUJI PHOTO FILM USA INC.

555 Taxter Rd.
Elmsford, NY 10523
Phone: 914-789-8100
Bernie Yasunaga, exec. v.p.
Stan Bauer, gen. mgr.
Joe Vissialli, national sales mgr.
Brad Friedrich, mktg. mgr.
Tom Daly, product mgr.
Gene Kern, advertising mgr.

Branch Offices:

CARLSTADT, NJ 07072: 800 Central Blvd. Phone: 201-935-6022. Tom Volpicella, district sales mgr.

CARSON, CA 90746: 1211 E. Artesia Blvd. Phone: 213-636-0101. Randy Lucio, regional sales mgr.

CARROLLTON, TX 75006: 1628 W. Crosby Rd., Suite 100. Phone: 214-242-0662. Stan Risetter, regional sales mgr.

ELK GROVE VILLAGE, IL 60007: 1000 Pratt Blvd. Phone: 312-569-3500. Dick Corrigan, regional sales mgr.

NORCROSS, GA 30092: 5461 Peachtree Industrial Blvd. Phone: 404-441-2222. Jerry Lester, regional sales mgr.

Manufacturer of video tapes for professional use & audio cassettes.

FUTURE PRODUCTIONS INC.

Suite 403
630 9th Ave.
New York, NY 10036
Phone: 212-333-3606
Fax: 212-947-2780
Mitsuko Matsuda, pres.
Hiromichi Shimoyama, v.p.
Valerie Shimoyama, v.p., advertising
Tim Forster, v.p., mktg.
Ken Washino, v.p. & technical mgr.
Manufacturers of video duplication systems including remote control, quality control, source routing & signal distribution; full service video duplication.

GABRIEL ELECTRONICS INC.

Box 70, Libby Rd.
Scarborough, ME 04074
Phone: 207-883-5161
Telex: 95-0113
Fax: 207-883-4469
Frank Gemme, pres.
Donald Crisman, v.p., sales & mktg.
Harold Whetstone, sales mgr.
Manufactures point-to-point microwave antennas including STL & CARS band antennas, dehydrators, waveguides & horn reflectors for the telecommunications industry. Offers installation, program management & system analysis.

GALAXY COMMUNICATIONS INC.

Box 890
New Westminster, B.C. V3L 4Z8
Canada
Phone: 604-522-7955
Dr. Peter P. Allinger, pres.
Phillip Allinger, v.p.
Distributor of 16/35mm projectors, CCTV projectors, slide projectors, sound slide projectors, rear screen projectors & audio systems; manufacturer of standard & portable communication systems.

GAMCO INDUSTRIES INC.

19 Walnut Ave.
Clark, NJ 07066
Phones: 201-381-0700; 800-221-1367
Telex: 138005
George E. Baureis, pres.
Fred G. Whiting, exec. v.p.
Carmine J. Amatucci, national sales mgr.
Sheila O'Sullivan, sales mgr.
Manufacturer of CATV & pay TV devices, hotel & motel addressable units, amplifiers & trunk line equipment.

G & M POWER PRODUCTS

943 North Orange Dr.
Los Angeles, CA 90038
Phones: 800-621-0849 ext. 132;
213-993-6050
Gideon Ben-Akiva, pres.
Gerald Meisel, sales
Manufactures & distributes battery belts, packs, blocks & chargers for the film & video industry. Charlie Pace, mktg. mgr.

GARDINER COMMUNICATIONS CORP.

3605 Security St.
Garland, TX 75042
Phone: 214-348-4747
TWX: 910-861-0004
Fax: 214-341-1933
Jim Harris, pres.
Annette Jensen, v.p.
Charles B. Pace, mktg. mgr.

Manufacturer of low-noise amplifiers, converters, LNBS & combination feeds with amplifiers & block down converters, C-band & Ku-band.

GARNER INDUSTRIES

4200 North 48th St.
Lincoln, NE 68504
Phone: 402-464-5911
Telex: 438068
Fax: 402-464-6960
Ed Garner, pres.
Philip Mullin, v.p.
Brad Osthus, degaussing sales
Robert A. Babrowski, dir., mktg.
Manufacturers of bulk erasers, degaussers & demagnetizers.

GBC-CCTV/WASHINGTON CORP.

6856 Eastern Ave. NW
Washington, DC 20012
Phone: 202-882-6130
Telex: 42-6471
Stephen Lefkowitz, pres.
Harry Lefkowitz, treas.
Delores E. Mallette, government sales branch mgr.
Manufactures and distributes closed circuit TV equipment.

GBC CLOSED CIRCUIT TV CORP.

315 Hudson St.
New York, NY 10013
Phone: 212-989-4433
Harry Lefkowitz, chmn.
Stephen Lefkowitz, pres.
Gary Perlin, sales mgr.

Branch office:

WASHINGTON, DC 20012: 6856 Eastern Ave. NW. Phone: 202-882-6131

Manufacturer of closed-circuit TV cameras, monitors & accessories.

G. C. ELECTRONICS CO.

1801 Morgan St.
Box 1209
Rockford, IL 61105-1209
Phone: 815-968-9661
Telex: 383956
Wayne Timpe, pres.
Ray Camacho, sales mgr., distribution
Tom Giovingo, sales mgr., national accounts
Manufacturer of video, telephone & audio accessories; service technician tools & aids.

GENERAL CABLE CO.

(A unit of the Penn Central Telecommunications Co.)
One Woodbridge Center
Woodbridge, NJ 07095
Phone: 201-636-5500
Telex: 138-935
Peter Gordon, pres.
Dan Keating, sales
Dave Gates, mktg.
Manufacturer of optical fiber cables; supplier of telecommunications cable & related products including aerial lifts, installation tools & equipment, air dryers & cable presurizing systems.

GENERAL ELECTRIC CO.

(Closed Circuit TV Operation)
316 E. 9th St.
Owensboro, KY 42301
Phone: 502-685-6329
Telex: 213-021
Fax: 502-685-6494
John P. Olson, mgr., video markets
Manufacturer of CCTV cameras, monitors, VTRs & accessories.

GENERAL INSTRUMENT CORP.

(COMM/SCOPE DIVISION)
Box 1729
Hickory, NC 28603
Phone: 800-982-1708

Frank Drendel, pres.
 Jim Webb, v.p.
 Stan Lindsay, v.p., sales
 Steve Coffey, mktg. mgr.
 Caroline Robbins, customer service mgr.
 Manufacturer of coaxial cable, converters,
 TVRO systems, video cipher scrambling/descrambling equipment, special coaxials.

GENERAL INSTRUMENT CORP.—See also
 Jerrold Division, General Instrument Corp.

GENERAL INSTRUMENT CORP.—See also
 TOCOM Division, General Instrument Corp.

GENERAL MACHINE PRODUCTS CO. INC.
 3111 Old Lincoln Hwy.
 Dept. TCF
 Trevese, PA 19047-4996
 Phone: 215-357-5500
 Telex: 755380
 Fax: 215-357-6216
 G. Nelson Pfundt, pres.
 Douglas H. Clemens, v.p., sales
 William N. Pfundt, mktg. dir.
 Manufactures, distributes & services tools &
 accessories for CATV outside plant. Aerial &
 underground cable installation & maintenance.

GENERAL OPTONICS CORP.
 2 Olsen Ave.
 Edison, NJ 08820
 Phone: 201-549-9000
 Telex: 240302
 Fax: 201-549-3926
 375 Park Ave.
 New York, NY 10152
 Phone: 212-486-0010
 Irving B. Kahn, chmn.
 Dr. C. J. Hwang, pres.

Dr. C. S. Wang, v.p., research & development
 Dr. H. R. Moeller, mgr., mktg. dept.
 L. R. Trommel, mgr., international sales
 T. F. Moscarello, controller
 Designs & manufactures semiconductor laser
 components & systems for telecommunications
 & related industries, fiber optic super-
 trunking, atmospheric optical communica-
 tions, non-impact laser printers.

GENERAL SEMICONDUCTOR INDUSTRIES INC.
 2001 W. 10th Place
 Box 3078
 Tempe, AZ 85281
 Phone: 602-968-3101
 Brian R. Bachman, pres.
 Harold Blomquist, v.p., mktg. & sales
 Transient suppressors, lighting & CATV protective devices.

GENERAL TELEVISION NETWORK
 13201 Capital Ave.
 Dak Park, MI 48237
 Phone: 313-399-2000
 R. Randolph Hippler, pres.
 Sales, service, rental & fabrication of closed
 circuit and broadcast video systems.

GENEVA GROUP OF COS. INC.
 7255 Flying Cloud Dr.
 Eden Prairie, MN 55344
 Phones: 612-629-1724; 800-328-6795 ext.
 382
 TWX: 510-600-5005 GENEVA GRP
 Edward E. Griffin, pres.
 Bruce A. Bowen, sales mgr.
 Manufacturer of audio/video accessories.

GENRAO INC.
 300 Baker Ave.
 Concord, MA 01742
 Phone: 617-369-4400
 Telex: 200272 or 95-1037
 TWX: 710-347-1051
 Fax/Teletypewriter: 617-369-6974

Robert E. Anderson, pres. & chief exec.
 officer
 Vincent L. Carolan, controller
 Richard J. Faubert, v.p., product development
 Constantine J. Lahanas, sr. v.p., corporate de-
 velopment & secy.
 James T. Lynch, v.p., human resources
 Eric L. Mudama, v.p. & gen. mgr., Arizona
 operations
 D. Wayne Peters, treasurer
 Richard C. Tippett, v.p., operations
 Charles E. Peters Jr., senior v.p. & chief finan-
 cial officer
 Arthur W. Winterhalter, v.p., sales & mktg.
 Raymond F. McNulty, dir., corporate relations
 Supplier of integrated software systems & au-
 tomatic test equipment to manufacturers &
 users of electronic & mechanical equipment
 for design verification, product testing &
 process quality management.

GENCO INC.
 6907 Rhode Island Ave.
 College Park, MD 20740
 Manufacturer of electronic test equipment &
 systems.

GENTNER ELECTRONICS CORP.
 Box 27647
 Salt Lake City, UT 84127-0647
 Phone: 801-268-1117
 TWX: 910-380-6909 (GENTNER UD)
 Fax: 804-265-1394
 Russell D. Gentner, pres.
 William Gillman, v.p., engineering
 John Leonard, v.p., RF Products
 Gary Crowder, dir., mktg. & sales, broadcast
 audio
 Elaine Jones, dir., mktg. & sales, sound &
 teleconferencing

Branch Office:
 SAN JOSE, CA: Phone: 408-926-3400.

Manufacturers of telephone interface
 products, remote control/ATS products, pre-
 wired audio patch panels, audio distribution
 products.

THE GEORGE-INGRAHAM CORP.
 Box 1869
 Stone Mountain, GA 30086-1869
 Phones: 404-296-0804; 800-631-6283;
 800-332-5162 (Georgia only)
 Fax: 404-296-0952
 Joseph I. Stone, pres.
 Betty Estes, v.p., sales & mktg.
 Manufacturer of underground, underbridge &
 fiber optic conduit systems & all related
 materials including hangers, engineering
 services & manhole equipment & supplies.

GILBERT ENGINEERING CO. INC.
 5310 W. Camelback Rd.
 Glendale, AZ 85301-7597
 Phones: 602-245-1050; 800-528-5567
 Fax: 602-934-1380
 TWX: 910-951-1380
 Robert A. Spann, pres.
 James Moulin, mgr., distributor sales
 Robert Hayward, v.p., engineering
 Manufacturer of coaxial connectors, test con-
 nectors, tools & accessories.

GLEN ROCK GRAPHICS
 555 Broad St.
 Glen Rock, NJ 07452
 Phone: 201-444-2911
 Charles R. Diehl, pres.
 Character generator leasing, remote truck
 rental, animation & video printing equipment
 rental.

GLOBAL SYSTEMS CORP.
 (Micro-Link)
 15 Hale St.
 Haverhill, MA 01830
 Phone: 617-373-4392
 Thomas H. Jarman, pres.

Manufacturer of 10-w & 100-w ITFS, MMDS
 & MDS microwave TV transmitters, repeat-
 ers, FM talkback & data transmitters, STLs;
 microwave downconverters, preamplifiers &
 filters; VHF distribution amplifiers, set-top
 converters, power supplies.

GLDBE BATTERY DIVISION
 (Johnson Controls Inc.)
 5757 N. Green Bay Ave.
 Box 591
 Milwaukee, WI 53201
 Phone: 414-961-6500
 James Keyes, pres.
 Milt Zilis, v.p., battery div.
 Robert Scrima, mktg. mgr.
 Manufacturer of stationary, gel-cell recharge-
 able, dynasty & lead acid batteries.

GML GROVE
 8547 Grovemont Circle
 Gaithersburg, MD 20877
 Phone: 301-840-5801
 Telex: 64405 ADHOC
 Fax: 301-840-2946
 Phil Edwards, pres.
 Roland Blood, v.p.
 Paula M. Bowen, mktg. mgr.
 Distributors of dual channel digital video ef-
 fects systems which include time-base cor-
 rection, color correction, A/B transitions,
 SPG, digital effects.

ALAN GOROON ENTERPRISES INC.
 1430 N. Cahuenga Blvd.
 Hollywood, CA 90028
 Phone: 213-466-3561
 TWX: 910-321-4526
 Fax: 213-871-2193
 Cable: GORDENT
 G. Loucks, pres.
 Ted Lane, sales mgr.
 Motion picture equipment (including
 cameras), plus video support equipment.

GORMAN-REOLICH MANUFACTURING CO.
 257 W. Union St.
 Athens, OH 45701
 Phone: 614-593-3150
 James T. Gorman, owner
 Manufacturer of FCC type-accepted EBS en-
 coders, decoders, receivers, NOAA weather
 radio receivers.

GOTHAM AUDIO CORPORATION
 1790 Broadway
 New York, NY 10019-1412
 Phone: 212-765-3410
 Russell O. Hamm, pres.

Regional Offices:
 VAN NUYS, CA 91406: 7445 Orion Ave. Phone:
 818-785-2211

SALEM, MA 01970: 12 Broad St. Phone:
 617-745-8522. Peter Engel, sales

Reverberation units with remote control, stu-
 dio turntables, compressor/limiters, consoles,
 console components, transistor condenser
 microphones, transformers, linear attenua-
 tors, monitor speakers, wow & flutter meters,
 test equipment, audio cable, stereodisk cut-
 ting equipment, noise reduction systems, dig-
 ital processing equipment, professional CD
 players, tape machines & mixers.

GOULD INC.
 (Industrial Battery Div.)
 2050 Cabot Blvd. W
 Langhorne, PA 19047
 Phone: 215-752-0555
 E. V. Hellmann, gen. mktg. mgr.
 Stationary battery chargers & batteries for
 standby or primary power sources.

GRAHAM-PATTEN SYSTEMS INC.
 Box 1960
 Grass Valley, CA 95945
 Phone: 916-273-8412

THE GRASS VALLEY GROUP INC.
 Box 1114
 Grass Valley, CA 95945
 Phone: 916-478-3000
 Telex: TRT 160432
 Dave Mayfield, v.p. & gen. mgr.
 Robert L. Cobler, v.p., mktg.
 Birnie Dayton, v.p., engineering
 Randy Hood, v.p., sales

Regional Offices:
 LOS ANGELES, CA: 21243 Ventura Blvd.,
 Suite 206, Woodland Hills, CA 91364. Phone:
 818-999-2303

SAN FRANCISCO, CA: 1032 Elwell Court,
 Suite 244, Palo Alto, CA 94303. Phone:
 415-968-6680. Jeff Baron, mgr.

WASHINGTON, DC: 12520 Prosperity Dr.,
 Suite 110, Silver Spring, MD 20904. Phone:
 301-622-6313. Frank Shufelt, mgr.

ATLANTA, GA: 3554 Habersham at North
 Lake, Tucker, GA 30084. Phone:
 404-493-1255. Bill Powers, mgr.

CHICAGO, IL: Box 4609, Elkhart, IN 46514.
 Phone: 219-264-0931

MINNEAPOLIS, MN: 3585 N. Lexington Ave.,
 Suite 339, Arden Hills, MN 55126. Phone:
 612-483-2594. Larry W. Ehnstrom, mgr.

NEW YORK, NY: Six Forest Ave., Paramus,
 NJ 07652. Phone: 201-845-7988. Bob Nat-
 wick, mgr.

DALLAS, TX: 5628 Poly Webb Rd., Arlington,
 TX 76017. Phone: 817-483-7447. Dennis Shel-
 ton, mgr.

International Sales:
 GRASS VALLEY, CA 95945: Box 1114. Telex:
 16-0432. Pete Mountanos, dir. of operations

Audio & video switching systems, line & ter-
 minal equipment & fiber optic communi-
 cations systems.

GRAY ENGINEERING LABORATORIES INC.
 Suite P
 504 West Chapman Ave.
 Orange, CA 92668
 Phone: 714-997-4151
 Scott R. Gray, pres.
 Design and manufacture of SMPTE longitu-
 dinal and vertical interval time code products,
 video assisted film editing products, safe ti-
 tle generator equipment & time code process-
 ing equipment.

THE GREAT AMERICAN MARKET
 826 N. Cole Ave.
 Hollywood, CA 90038
 Phone: 213-461-0200
 TWX: 910-494-1233
 Fax: 213-461-4308
 Joseph N. Tawil, gen. mgr.
 Robert Gordon, sales mgr.
 Manufacturer of lighting equipment, special
 effects, pattern projections, custom patterns,
 effects & pattern projectors, portable light-
 ing, kits, color filters & control consoles.

GRINNAN FIXTURE CO.
 16041 Georgetown St. NE
 Minerva, OH 44657
 Phone: 216-862-2799
 John F. Grinnan, owner
 Mildred M. Grinnan, v.p.
 Designer & builder of storage cabinets for
 records, tapes and disc based systems for
 radio & personal use.

Manufacturers & Suppliers

GRUMMAN ELECTRONIC SYSTEMS

DIVISION
Sunrise Highway
Great River, NY 11739
Phone: 516-435-6089

JAMES GRUNOER & ASSOCIATES INC.

5925 Beverly
Mission, KS 66202
Phone: 913-831-0188
Fax: 913-831-3427
James Grunder, pres.
Eddie Grunder, v.p.
Jim Bendure, chief engineer
Distributor of digital effects systems, standards converters, video/audio routing switchers, A/B roll editors, computer scan converters, color encoders, sync generators.

GTE PRODUCTS CORP.

Sylvania Lighting Center
Danvers, MA 01923
Phone: 617-777-1900
Telex: 940280
TWX: 710-347-0891
Dean Langford, pres.
Dan Picini, v.p. & gen. mgr.
Richard Samo, v.p., mktg.
Manufacturer of a complete line of lighting products for the television industry.

GTE SPACENET CORP.

1700 Old Meadow Rd.
McLean, VA 22102
Phone: 703-848-1300
Fax: 703-848-1012
Dr. C. J. Waylan, pres.
Thomas C. Natoli, v.p., corporate affairs
Ray Marks, v.p., mktg.
Joe Barna, v.p. & gen. mgr., communication services
Dan French, v.p., controller
Jim McDonald, dir., sales
Provides a comprehensive range of business communications services including wide range of transmission capacity & full service design, implementation, operation, maintenance & management of private networks for domestic & international data, video & voice applications utilizing satellite technology; supplier of domestic Ku-band capacity.

HALLIKAINEN & FRIENOS INC.

141 Suburban Rd., Bldg. E4
San Luis Obispo, CA 93401-7590
Phone: 805-541-0200
Harold Hallikainen, pres.
Frank Calabrese, v.p., sales & mktg.
Manufacturer of transmitter remote control & logging equipment, digital telemetry update kits, audio mixers with audio-follow-video control.

HAMILTON ERECTION INC.

Box 460
York, SC 29745
Phone: 803-684-9966
Melvin L. Roberts, pres. & mgr.
Tower erection & maintenance.

HAMLIN INTERNATIONAL CORP.—See Anixter Communications

HAMMONO INDUSTRIES INC.

8000 Madison Pike
Huntsville, AL 35758
Phone: 205-772-9626
Telex: 782401
Colin E. Hammond, pres.
Tony Vespoli, mgr., sales
Audio, lighting & sound equipment.

HAROIGG INDUSTRIES INC.

Box 201
393 N. Main St.
South Deerfield, MA 01373
Phone: 413-665-2163, Ext. 104

HARRIS CORP.

(Broadcast Division)
Box 4290
3200 Wismann Lane
Quincy, IL 62305-4290
Phone: 217-222-8200
Fax: 217-222-7041
Telex: 247319 HARRIS UR
Thomas E. Yingst, v.p. & gen. mgr.
Eugene O. Edwards, v.p., sales & service
Frank Svet Jr., v.p., engineering
Bradley G. Garrett, v.p., manufacturing
Robert R. Weirather, dir., strategic mktg.
Ronald C. Frillman, mgr., domestic radio sales
Gaylen Evans, mgr., domestic TV sales

District Managers, TV-RF:

Warren Bottorff, 1807 Southridge Dr., Denton, TX 76205. Phone: 817-382-8322

Paul Raymond, 9450 Kolo Way, Bay St. Louis, MS 39520. Phone: 601-255-3337

Tom O'Hara, 2836 E. Panamint Court, Westlake Village, CA 91362. Phone: 805-379-0693

Tom Schoonover, 1802 Cottonwood, Holt, MI 48842. Phone: 517-694-1223

Richard Chalk, 4330 Sprucebough Dr. NE, Marietta, GA 30062. Phone: 404-587-1613

T. James Woods, 3073 Ashton Court, Westchester, IL 60153. Phone: 312-531-0410

District Managers, Radio:

Wilfred O. Bone, 4612 Young Farm Court, Montgomery, AL 36106. Phone: 205-277-4377

Fred Brown, Box 4290, Quincy, IL 62305-4290. Phone: 217-222-8200 ext. 3410

Robert J. Hallenbeck, 11 Ridgecrest, Latham, NY 12110. Phone: 518-785-9144

S. E. (Ed) Hawkins, 3410 Orlando Ave., Baltimore, MD 21234. Phone: 301-444-2772

Curtis A. Lutz, 1021 N. Hickory Place, Broken Arrow, OK 74012. Phone: 918-251-8808

Scott A. Martin, 934 Doby Springs Rd., Charlotte, NC 28213. Phone: 704-596-5104

James D. Marwood, 718 Old Coach Rd., Westerville, OH 43081. Phone: 614-882-8506

R. Kent Pendleton, 29001 Lotusgarden Dr., Canyon Country, CA 91351. Phone: 805-298-9052

Edward J. Pryor, 5403 Rimrock Court, Arlington, TX 76017. Phone: 817-572-6452

Thomas R. Ransom, 1100 11th St., Suite 21, Bellingham, WA 98225. Phone: 206-671-7125

Walter B. Rice, Box 585, Temecula, CA 92390. Phone: 714-699-0419

Arthur A. Silver, 5 Prattfield Rd., Waterbury, CT 06706. Phone: 203-573-0103

Donald E. Taylor, 1639 N. 24th St., Quincy, IL 62301. Phone: 217-222-1029

Broadcast Microwave Operation:—See Harris Corp. (Video Systems Operation)

Manufacturer & distributor of AM, FM, UHF & VHF transmitters & antennas, broadcast microwave equipment, TV studio equipment, audio equipment, remote control equipment.

HARRIS CORP.

(Business Communication Systems Div.)
Box 1700
Melbourne, FL 32901

Phone: 800-327-8478

J. T. Hartley, pres.
A. L. Burns, v.p.
H. B. Shannon, dir., product sales
G. A. Headley, dir., mktg. support
C-Band & Ku-Band TVROs & uplink systems, including video receivers, antennas, controllers, LNAs, LNCs; system design, installation & maintenance services.

HARRIS CORP.

(Video Systems Operations)
960 Linda Vista Avenue
Mountain View, CA 94043
Phone: 415-969-9100
George Cotroneo, dir., sales

HARRIS FARINON

1691 Bayport Ave.
San Carlos, CA 94070-5307
Phone: 415-594-3462
Telex: 67637
David A. Bolan, v.p.
Cliff Fields, sales mgr.

Regional Sales Managers:

George Maier, 10 Speen St., Suite 207, Framingham, MA 01701. Phone: 508-820-2707.

John Morrissey, 1691 Bayport Ave., San Carlos, CA 94070. Phone: 415-594-3666.

Manufacturer & distributor of microwave point-to-point transmission equipment for STL, CARS, local & long-haul relay & satellite uplink exciters.

HARRISON SYSTEMS INC.

Box 290157
Nashville, TN 37229
Phone: 615-834-1184
Telex: 555133
Fax: 615-834-1365
William David Harrison, chmn.
William B. Owen, pres.
Claude Hill, v.p., sales & mktg.
Tom Piper, v.p.
Martin Bums, broadcast products mgr.
Brad Harrison, mgr., studio & venue products
Manufacturer of audio mixing consoles for on-air radio production, TV production & post production, film post production, multi-track scoring & sound reinforcement.

HARWOOD MANUFACTURING CO.

1800 W. Fullerton
Chicago, IL 60614
Phone: 312-929-1100
Photographic & electronic lighting equipment, sheet metal fabricating; spun metal reflectors, portable lighting bars, folding metal tables, 8mm reels.

HAVAS LEASING CO.

7063 S. Virginia St.
Reno, NV 89511
Phone: 702-851-3313
Paul Havas, pres.
Paul Dohne, asst. to pres.
Tom Gosh, leasing mgr.
Lease financing of equipment.

KARL HEITZ INC.

34-11 62nd St.
Box 427
Woodside, NY 11377
Phone: 718-565-0004
Karl Heitz, pres.
Horacio Gonda, v.p.
Loretta Rosas, sales
Esther Conde, mktg. & advertising
Distributor of stereo praamps, tripods; 8mm, 16mm & 35mm motion picture cameras & supplies

HEWLETT-PACKARD CO.

Box 10301
3000 Hanover St.

Palo Alto, CA 94303-0890

Phone: 415-857-1501
Telex: 348-461
TWX: 910-373-1267
Cable: HEWPACK
John A. Young, pres. & chief exec. officer
Dean O. Morton, exec. v.p. & chief operating officer
Richard C. Alberding, exec. v.p., mktg. & international sector
John L. Doyle, exec. v.p., information systems & networks sector
Lew Platt, exec. v.p., analytical, medical & mfg. sector
William E. Terry, exec. v.p., components, design & measurement sector
Jack Brigham, v.p., administration & general counsel
Robert Wayman, sr. v.p., controller & chief financial officer
R. L. Harmon, mgr., product press relations
Manufacturer of signal generators, voltmeters, oscilloscopes, pulse generators; distortion, network & spectrum analyzers, TV waveform monitors, frequency measuring equipment, computers, test & measurement equipment.

HICKOK ELECTRICAL INSTRUMENT CO.

10514 Dupont Ave.
Cleveland, OH 44108
Phone: 216-541-8060
R. D. Hickok, pres.
R. L. Bauman, v.p., instrumentation & controls
Test equipment & frequency measurement equipment.

HIPOTRONICS INC.

(Power Products Division)
Drawer W
Routes 22 & 199
Millerton, NY 12546
Phone: 518-789-6464
Telex: 6716516 HIPOMIL
Fax: 518-789-4866
Michael T. Pescel, v.p.
Manufacturer of automatic voltage regulators for use in a variety of medium to high power broadcast applications & DC beam power supplies.

HITACHI OENSHI AMERICA LTD.

175 Crossways Park West
Woodbury, NY 11797
Phone: 516-921-7200
Telex: 510-221-1899
Fax: 516-496-3718
Y. Tosaka, pres.
Bernard Munzelle, v.p., sales & mktg.
S. Hotta, gen. mgr.
Karen Sawyer, mktg. services mgr.
Manufacturer of broadcast, professional video & microscopic cameras, CCTV, 1 inch VTRs, test & measurement equipment.

HM ELECTRONICS INC.

6675 Mesa Ridge Rd.
San Diego, CA 92121
Phone: 619-535-6000
Telex: 350-771
Fax: 619-452-7207
Harry Y. Miyahira, pres.
Donald Kutz, v.p.
J. Michael Hughes, v.p., mktg.
Randy Opela, mgr., national sales
Manufactures wireless & cabled microphones, wireless & cabled intercom systems, mixers, power amplifiers & accessories.

HOFFENO & SONS INC.

34 East Main St.
Honeoye, NY 14471
Phone: 716-229-5998
Telex: WUI 6971035
Fax: 716-229-2746
Donald A. Hoffend, pres.
Donald A. Hoffend Jr., v.p.

Judith A. Hoffend, treas.
Thomas S. Young, sales & mktg.
Designs, manufactures & installs theatre & studio equipment; acoustic curtains, turntables, orchestra & stage lifts, manual & computer rigging control systems & draperies.

HOFFMAN ENGINEERING CO.

900 Ehlen Dr.
Anoka, MN 55303
Phone: 612-421-2240
Telex: 29-0499
TWX: 910-578-2211
Fax: 612-421-1556
Larry Schuh, v.p. & gen. mgr.
Larry Muehlbauer, v.p., sales & engineering
Manufacturer of transmission equipment & accessories

HOLIDAY INDUSTRIES INC.

14825 Martin Dr.
Eden Prairie, MN 55344
Phone: 612-934-4920
Manufacturer of RF & microwave field strength meters.

HOLAN EQUIPMENT

Everee Inn Rd.
Box 118
Griffin, GA 30224
Phone: 404-227-9423
John W. McNamee, gen. mgr.
Manufacturer of articulated aerial devices & cable reel loaders.

HOLT LLOYD CORP./LPS PRODUCTS

Box 3050
4647 Hugh Howell Rd.
Tucker, GA 30084-5096
Phones: 404-934-7800; 800-241-8334
Fax: 404-493-9206
TWX: 810-766-4920
Howard F. Elkins, pres.
Michael C. Sacher, v.p. & gen. mgr.
Manufacturer of lubricants, cleaners/degreasers, penetrants, water displacing lubricants & corrosion inhibitors, tapping fluid, contact cleaners, ultrasonic cleaners, audio/video cleaners, hand cleaners, corrosion & rust inhibitors and cold galvanize.

HOLZBERG INC.

Box 323
Sea Bright, NJ 07760
Phones: 201-530-8555; 800-242-7298
Fax: 201-842-7552
Herbert M. Holzberg, pres., sales
Shirley Holzberg, v.p., mktg.
Andrew Holzberg, sales mgr.

Branch Office:

TOTOWA, NJ 07511: Box 322. Phone: 201-256-0455
Distributor of audio, video, radio & television equipment from consoles to towers.

HOTRONIC INC.

1875 S. Winchester Blvd.
Campbell, CA 95008
Phone: 408-378-3883
Andy Ho, pres.
Linda Lo, mgr., sales & mktg.
Tony Cortez, sales
Manufacturer of digital time base corrector & TBC/frame synchronizer with freeze frame field.

HOWE TECHNOLOGIES CORP.

Suite E
2300 Central Ave.
Boulder, CO 80301
Phones: 303-444-4693; 800-525-7520
Fax: 303-444-8447
Kenneth Marcoux, pres. & chief exec. officer
Terry Sweeney, v.p., sales
Bill Laletin, v.p., engineering
Manufactures audio time base correctors, broadcast consoles, turnkeys & furniture construction for studios.

HUBBARD COMMUNICATIONS INC.

12495 34th St. N
St. Petersburg, FL 33702
Phone: 813-577-7759

BEN HUGHES COMMUNICATION PRODUCTS CO.

207 Middlesex Ave.
Box 373
Chester, CT 06412
Phone: 203-526-4337
Deborah Morrow, pres.
David Morrow, v.p.
Manufacturers of cable preparation hex crimp tools, dielectric coring tools, stripping/coring tools for cable.

HUGHES MICROWAVE COMMUNICATIONS PRODUCTS

Mail Stop 245/2772
Box 2940
Torrance, CA 90509-2940
Phone: 213-517-6233
Cliff Gorby, mgr., product line
Abe H. Sonnenschein, asst. mgr., product line
L. Eugene Stanley, mgr., mktg.
N. E. Nicoll, mgr., advertising

Regional Sales Mgrs.:

MID-ATLANTIC: Box 3946, Frederick, MD 21701. Arthur D. Heiny. Phone: 301-698-0348
NEW ENGLAND: Box 1482, Scranton, PA 18501. Robert H. Stanton. Phone: 717-343-3564

WESTERN: Box 2940, Torrance, CA 90509-2940. Norman Woods. Phone: 213-517-5573

CENTRAL: 7775 W. Ontario Pl., Littleton, CO 80123. Steve R. Dozier. Phone: 303-973-3869

AML microwave systems providing distribution of cable TV signals for normal programming plus clustering, regional interties, FM, upstream & data.

HUGHEY & PHILLIPS INC.

2162 Union Place
Simi Valley, CA 93065
Phone: 805-581-5591
Fax: 805-581-5032
Telex: 182900
William P. Miller, pres.
Peter H. Johnson, v.p.
Marcia Cranson, operations mgr.
Pam Kealey, sales mgr.
Manufacturer of 300mm beacons, obstruction lights, photo-electric controls, beacon flashers, special junction boxes, microwave tower control & alarm systems, tower isolation transformers, complete kits for tower lighting, sleet melter power & control.

HY-GAIN—See Telex Communications Inc.

IEC CO.

Rte. 2, Box 193
Fountain City, WI 54629
Phone: 608-687-6402
Daniel K. Wolfe, pres.
Darlene Wolfe, v.p.
Archie Daniel, sales mgr.
Electronic repair, drop burying & apartment pre-wiring; design, construction & sales of cable burying equipment, plowing, trenching & boring.

INFO/SOFT

12345 Lake City Way NE
Seattle, WA 98125
Phone: 206-638-2670
Gloria Doyle, pres.
Ken Doyle, v.p.

Manufacturer of software for character generation plus hardware for VCR-controller & temperature display; graphic preparations for custom needs.

IGM COMMUNICATIONS

282 W. Kellogg Rd.
Bellingham, WA 98226
Phone: 206-733-4567
Telex: 704983
Jim Wells, pres.
Rick Sawyer, operations mgr.
Carl Peterson, sales
Manufacturer of radio program automation, multiple cartridge playback systems & custom hardware/software control systems.

IKEGAMI ELECTRONICS (U.S.A.) INC.

37 Brook Ave.
Maywood, NJ 07607
Phone: 201-368-9171
Nick H. Nishi, pres.
Samuel C. La Conte, sr. v.p.
Michael A. Aiello, v.p.
Yukimitsu Sato, v.p.
Howard Winch, dir., sales & mktg.
Robert J. Estory, communications mgr.
John Chow, eastern regional mgr.
Gordon Tubbs, network sales mgr.

Other Offices:

ELMHURST, IL 60126: 747 Church Rd., Units C4 & C5. Phone: 312-834-9774. Bob Johnston, midwest regional mgr.

IRVING, TX 75039-3510: Three Dallas Communications Complex, 6311 N. O'Connor Rd., Suite 100, Lockbox 100. Phone: 214-869-2363. Mike Mackin, sales mgr.; Rusty Pafford, southwest regional mgr.

HONOLULU, HI 96814: Ward Industrial Center, Bldg. 7, Bay 3A, 1020 Auahi St. Phone: 808-946-5955. Kuniko Yamashiro, office administrator

TAMPA, FL 33614: 6201 Johns Rd., Suite 5. Phone: 813-884-2046. John Webb, southeast regional mgr.

TORRANCE, CA 90505: 23105 Kashiwa Court. Phone: 213-534-0050. Bill Warnke, western regional salesman

Manufacturer of color TV cameras, closed circuit systems, broadcast monitors & computer display monitors.

ILC TECHNOLOGY

399 Java Dr.
Sunnyvale, CA 94089
Phone: 408-745-7900
Fax: 408-744-0829
TWX: 910-339-9389
Dr. Bruce McCaul, pres.
Lynn Reiter, v.p., mktg.
Jim Harp, sales & mktg.
Supplies lamps & lights.

IMAGING LASER DISK SYSTEMS INC.

3314 Poplar Ave.
Suite 1
Memphis, TN 38111
Phones: 901-323-4762, 800-922-4267
Fax: 901-458-9433
H. Michael Frase, chmn.
B. David Gilliland, pres.
Terry Pahn, v.p.
Manufacturer of system integrators & optical disk based photo library systems.

IMAGE MAGNIFICATION INC.

5902 Breakenridge Pkwy.
Tampa, FL 33610-4233
Phone: 904-427-5294
Donald E. Quinlan, pres.
Robert W. Becker, project engineer

Manufacturer & distributor of large screen TV projectors in color & monochrome with picture sizes up to 15 x 20 feet.

IMAGE VIDEO LTD.

705 Progress Ave., Unit 46
Scarborough, Ont. M1H 2X1
Canada
Phone: 416-438-3940
Telex: 065-25392
Fax: 416-438-8465
A. A. Vanags, pres.
Geoff Snell, systems sales engineer
Brian C. Mitchell, mktg. mgr.
Margaret Hyvarinen, publications mgr.
Manufacturer of master control switchers, routing switchers, video dual mix amps, audio jackfields, on-air automation systems, machine assignment systems & audio editing systems.

IMMAD BROADCAST SERVICES

3235 14th Ave.
Markham, Ont. L3P 3J2
Canada
Phone: 416-470-2545
Fax: 416-470-2559
Stephen F. Pumple, pres.
Murray J. Desnoyer, Bruce Long, v.p.s

Branch Office:

BUFFALO, NY 14206: 1051 Clinton St. Phone: 716-856-1362. Telex: 91-6428.

System design & installation for TVROs, studio systems, headend & microwave equipment; repair & technical services for studio equipment, camera cables & RF equipment. Manufacture of custom cable assemblies & control panels.

INDIANA PRESSED STEEL

(Div. of General Cable Co.)
Box 2405
401 S. Lincoln
Muncie, IN 47302
Phone: 317-284-3364
Leo Nowak, operations mgr.
Terry Condon, sales mgr.
Manufacturer of pedestal closures & accessories for buried plant & security boxes for multi-family dwellings.

INDIANA STEEL & WIRE

(Div. of General Cable Co.)
2200 E. Jackson St.
Muncie, IN 47303
Phone: 317-288-3601
R. Hurst, sales & mktg. mgr.
High carbon galvanized steel wire & strand.

INDIANER MULTIMEDIA

16201 S.W. 95th Ave.
Miami, FL 33157
Phones: 305-325-6132; 800-327-7888
Jack Minor, pres.
John H. Pinto, v.p., market planning
Video cassette recorders, integrated VCR/TV monitor units.

INFORMATION DISPLAY SYSTEMS

17 Smith St.
Englewood, NJ 07631
Phone: 201-567-2010
Telex: 508782
Leonard A. Blascovich, dir.
Julia Agostinelli, asst. dir.
System design, large screen TV display, Eidophor projector, sales services, rentals.

INFO/SOFT

12345 Lake City Way NE
Seattle, WA 98125
Phone: 206-622-1888
Gloria Doyle, pres.
Ken Doyle, v.p.
Manufacturer of microcomputer based character generators & teleprompters.

Manufacturers & Suppliers

INNOVATIVE TELEVISION EQUIPMENT

6445 Desoto Ave.
Box 681
Woodland Hills, CA 91365
Phone: 818-888-9421
Telex: 181028
Bert I. Rosenberg, pres.
Stanton Hollingsworth, v.p.
Michael Rosenberg, eastern regional mgr.
Debbie Thomison, midwest regional mgr.
Robert Gallagher, comptroller
Designs, manufactures & markets TV camera support tripods, dollies, pedestals, pan/tilt heads & accessories.

INOVONICS INC.

1305 Fair Ave.
Santa Cruz, CA 95060
Phone: 408-458-0552
Telex: 325670
Jim Wood, pres.
Ann Peiz, sales mgr.
Audio recording, signal processing & instrumentation equipment for broadcast & sound recording fields.

INSULATION SYSTEMS INC.

461 Nelo St.
Santa Clara, CA 95054
Phone: 408-986-8444
Max Erlichman, pres.
William J. Milligan, mktg. mgr.
Michael G. Jones, mfg. mgr.
No-heat shrink sleeves, boots, caps, identification sleeves & special molded products.

INTEGRAL CORP.

Box 11269
1424 Barry Ave.
Dallas, TX 75223-0269
Phone: 214-825-0590

INTERACTIVE MOTION CONTROL

8671 Hayden Place
Culver City, CA 90232
Phone: 213-559-6146
Telex: 510 601 6268 IMC USA
Bill Bryan, pres.
Joe Parker, v.p.
Manufacturer of motion control equipment for film and video industry.

INTERAND CORP.

3200 W. Peterson Ave.
Chicago, IL 60659
Phone: 312-478-1700
Telex: 9102215279
Dr. Leonard Reiffel, chmn. & chief exec. officer
Ed Marlin, v.p., sales & mktg.
Linda Thomas-Phillips, v.p., corporate communications
Design, manufacture & marketing of microprocessor-based videographic telecommunications systems for conventional telephone lines.

INTERCEPT COMMUNICATION PRODUCTS INC.

85 5th Ave., Bldg. 16
Paterson, NJ 07524
Phone: 201-279-2544; 201-279-2578 (NJ); 800-338-8727
George Adbelmessiah, pres.
Peter Parikh, exec. v.p. & chmn.
Ken Augustine, v.p., sales & mktg.
Frank Kanobel, sales rep.
Manufacturer of security traps, tier traps, multitaps, jamming carrier encoder, decoders, key locks, A/B switches, amplifiers, block & single channel converters & passive equipment, pedestals & apartment boxes.

INTERGROUP TECHNOLOGIES INC.

2040 N.W. 67th Place
Box 2580
Gainesville, FL 32606

Phones: 904-335-0901; 800-874-7590
Telex: 810-825-2307
Fax: 904-335-0898
Doug Akers, pres.
Bob Cooper, national sales mgr.
Roy English, international sales mgr.
TV broadcast equipment, video terminal equipment, video-audio-pulse-subcarrier amplifiers, processing amplifiers, production switchers, local & remote-controlled distribution switchers, mc switchers, special effects equipment, chroma keyers, pointer generators, quad split generators & audio/video routing switchers.

INTERNATIONAL MICROWAVE CORP.

65 Commerce Rd.
Stamford, CT 06902
Phone: 203-323-5599
Fax: 203-327-9153
Dr. B. Rabinovici, pres.
Anthony D. Acri, v.p., sales
Dyan Esposito, sales & contracts administrator
Michael D'Amico, sales engineer
S. Rabinovici, mktg.
Designs & manufactures microwave communication systems from 2-23 GHz & microwave components.

INTERNATIONAL NUCLEAR CORP.

608 Norris Ave.
Nashville, TN 37204
Phone: 615-254-3365
Raymond L. Welland, pres. & gen. mgr.
Manufacturer of mixing amplifiers, video modulators, plug-in precision distribution amplifiers, complete video broadcast production & routing, solid state switching systems, pulse, video & audio distribution equipment, video switchers, clamping/equalizing amplifiers & EBS equipment.

INTERNATIONAL TAPETRONICS CORP./JM

2425 S. Main St.
Box 241
Bloomington, IL 61702-0241
Phones: 309-828-1381; 800-447-0414
TWX: 510-352-2500
Jack Hanks, gen. mgr.
Robert Bomar, mktg. mgr.
Chuck Kelly, sales mgr.
Manufacturer of audio tape cartridge equipment.

INTRATELLER ELECTRONICS

200 Berg St.
Algonquin, IL 60102
Phone: 312-658-0300
Fax: 312-658-0582
Susan Brannam, pres.
Thomas Brannam, v.p.
Kathleen Clark, accounts dir.
Alfred S. Pavels, account rep.
Jeffrey S. McDaniel, account rep.
Jamie Mangrum, gen. operations mgr.
Converter, line & headend equipment repair; full service brokerage facility for all types of CATV equipment.

IOWA MALLEABLE IRON CO.

(Everstick Anchor Div.)
9th & Kirkwood, Box 967
Fairfield, IA 52556
Phone: 515-472-3116
James M. Cartwright, pres.
Philip E. Dubois, v.p., mktg.
Jim Steinbeck, sales mgr.
Manufacturer & distributor of 3-way & 4-way expanding plate earth anchors.

IRWIN/SUPERIOR COMMUNICATIONS CONSTRUCTION INC.

1639 E. Edinger Ave.
Unit C
Santa Ana, CA 92705
Phone: 714-542-1055
Fax: 213-595-8859

Joe Crabtree, pres. & gen. mgr.
Dave Yelk, v.p., operations
Customer installations, multiple dwelling units, plant maintenance & construction, engineering & telephone construction.

ITELCO USA

1620 West 32nd Pl.
Hialeah, FL 33012
Phone: 305-822-1421

ITERA/BELMOOR

1365 39th St.
Brooklyn, NY 11218
Phones: 718-633-2800; 1-800-221-5802
Telex: 232463 Alec UR
Fax: 718-633-4375
Ezra Sochet, pres.
Dan Martin, v.p.
Barry Sable, regional sales
Jason Cohen, sales mgr.
Raul Melo, international sales
Manufacturer of electrical accessories including speakers, fuses, connectors, wire & cable.

ITS CORP.

375 Valley Brook Rd.
McMurray, PA 15317
Phone: 412-941-1500
Robert M. Unetich, pres.
Sam Zborowski, v.p., engineering
Jeffrey M. Lynn, v.p., mktg.
Manufacturer of low power TV transmitters, ITFS & MDS TV transmitters, broadcast TV exciters & full service UHF TV transmitters.

ITT CANNON ELECTRIC

10550 Talbert Ave.
Fountain Valley, CA 92708
Phone: 714-964-7400
Cable TV, TV camera & audio electrical connectors.

ITT ELECTRON TECHNOLOGY DIVISION

Box 100
Easton, PA 18044-0100
Phone: 215-252-7331
Telex: 847494
Fax: 215-252-7331 ext. 217
M. R. Sambur, pres.
T. D. Gerould, v.p. & dir., mktg.
Special purpose broadcast power tubes, traveling wave tubes, klystrons, hydrogen thyratrons & power supplies.

ITT SPACE COMMUNICATIONS INC.

2912 Wake Forest Rd.
Raleigh, NC 27611
Phone: 919-828-4441
Telex: 579451
Per Saether, Emmanuel Stein & John Fricks
Satellite earth stations, transmitters, receivers & associated ground communications equipment for video, voice or data satellite communications. Systems design, construction & installation.

ITW LINX

201 Scott St.
Elk Grove Village, IL 60007-1212
Phone: 312-952-8844
Michael M. Smith, account representative
Engineered fasteners for wires & cables including masonry clips, snap-in baseboard clips, aluminum siding clips, stick-tight adhesive clips. Custom design & manufacture.

JAMESON CORP.

Box 240277
Charlotte, NC 28224
Phone: 704-525-5191
Fax: 704-522-6161
James M. Crates, pres.
Thomas B. Crates, v.p.
Hugh B. Harmon, production mgr.
Manufacturer of fiberglass layup sticks, wire raiser & other cable stringing equipment, tree pruning equipment & accessories, tool bags & aerial lift bucket accessories.

JAMIESON FILM CO.

10430 Shady Trail
Suite 100
Dallas, TX 75220
Phones: 214-350-1283; 800-527-2298
Telex: 73-0932
Gary W. Fuller, pres.
Oscar Garza, v.p., mktg.
Manufacturer of color film processors.

JAMPRO ANTENNAS INC.

6939 Power Inn Rd.
Box 28425
Sacramento, CA 95828
Phone: 916-383-1177
Telex: 377-321 CETEC UD
Fax: 916-383-1182
James E. Oliver, pres.
Alex Perchevitch, v.p.
Warren Trumbly, TV sales
Dr. Ali Mahnad, dir. of engineering
Manufacturer & distributor of TV & FM transmitting antennas & accessories.

JAVELIN ELECTRONICS

19831 Magellan Dr.
Torrance, CA 90502
Phones: 213-327-7440, 800-421-2716
Fax: 213-327-5405
Don Heckel, pres.
Russ Mayworm, security sales mgr.
Arnie Newman, industrial sales mgr.
Doug Gray, international sales mgr.
Solid state & tube closed circuit TV cameras, monitors, lenses, vidicons & accessories required for CCTV systems.

JBL PROFESSIONAL

8500 Balboa Blvd.
Northridge, CA 91329
Phone: 818-893-8411

JENSEN TOOLS INC.

7815 South 46th St.
Phoenix, AZ 85044
Phone: 602-968-6231
Telex: 602-968-6241 ext. 269
Arnold M. Schwartz, pres.
Gary Treiber, mktg.
Distributor of tools, tool kits & test equipment to the electronics industry.

JERROLD DIVISION

(General Instrument Corp.)
2200 Byberry Rd.
Hatboro, PA 19040
Phone: 215-674-4800
George E. Safiol, pres. & chief operating officer, General Instrument
Frank M. Drendel, exec. v.p., General Instrument

Harold M. Krisbergh, pres.
Anthony Aukstikalnis, v.p. & gen. mgr., Jerrold Subscriber Systems Div.
Lemuel Tarshis, v.p. & gen. mgr., Jerrold Distribution Systems Div.
Larry Fry, v.p., sales
Ed Breen, v.p., subscriber mktg.
Geoff Roman, v.p., distribution mktg.
Skip Litz, mgr., mktg. communications
Designer & manufacturer of electronic CATV & SMATV equipment. Headend systems—MATV & CATV satellite receivers, frequency agile headend modulators & stereo encoders. Local area network—broadband distribution equipment, advanced status monitoring. Distribution systems—conventional, feedforward & power-doubling amplifiers, taps, passives & accessory equipment. Subscriber systems—plain, pay & addressable converters, computer-based addressable controllers, scrambling equipment & modules for impulse technology.

JJT DISTRIBUTING INC.

13235 Palm Place
Cerritos, CA 90701
Phone: 213-926-6133
Jeff J. Toten, pres.
Ken Berger, v.p.
Cable TV converters, remote controls, addressable decoders, A/B switches.

THE J-LAB CO.

Box 6530
Malibu, CA 90264
Phone: 213-457-4090

J-MAR ELECTRONICS LTD.

6 Banigan Dr.
Toronto, Ont. M4H 1E9
Canada
Phone: 613-421-9080

JOHANSON MANUFACTURING CORP.

Rockaway Valley Dr.
Boonton, NJ 07005
Phone: 201-334-2676
Telex: 710-967-8367
Fax: 201-334-2954
Nancy E. Krawczyk, pres.
Tom Rowan, v.p., sales
Manufacturer of variable air, high voltage quartz, thin-trim ceramic capacitors, variable ceramic & seal trim capacitors; microwave tuning elements, microwave diode holders.

JOHNSON CONTROLS INC.

Battery Group
900 E. Keefe Ave.
Box 53201
Milwaukee, WI 53212
Phone: 414-961-6500
James Keyes, pres.
W. Horton, v.p., battery group
James M. Szollar, sales/mktg. mgr.
Manufacturer of stationary, gel-cell rechargeable, dynasty & lead acid batteries.

JOHNSON ELECTRONICS INC.

4301 Metric Dr.
Winter Park, FL 32792
Phone: 305-677-4030
A. J. Schell, pres.
Kenneth St. John, v.p., engineering
Robert W. Peters, dir., sales & mktg.
Lacey Jones, purchasing agent
Design/manufacture of SCA tuners, SCA receivers, audio amplifiers, mixers, FM receiving antennas & accessories, data receivers, modems, test equipment.

JOSLYN MANUFACTURING & SUPPLY

Suite 2706
30 S. Wacker Dr.
Chicago, IL 60606
Phone: 312-454-2900

★ JVC PROFESSIONAL PRODUCTS CO.

41 Slater Dr.
Elmwood Park, NJ 07407
Phone: 201-794-3900
Telex: 4754032JVCPEK
Fax: 201-523-3601
Shinzo Nakao, pres.
Daniel D. Roberts, v.p.
Michael E. Messerla, national sales mgr., Television Systems Div.
Ken Nishioka, mktg. mgr.
Ellin Graham, advertising/sales promotion mgr.

Branch Offices:

COMPTON, CA 90220: West Coast Branch, 1011 West Artesia Blvd. Phone: 213-537-6020.
Bob McManus, regional sales mgr.; Wayne Crowder, district sales mgr. (northern CA & NV); Dennis Nymeyer, district sales mgr. (southern CA & HI); Linda White (southern CA);

George Ruhe (ID, MT, OR, WA & WY);
Dave Misencik (AZ, CO, NM, TX, UT & WY)

ELK GROVE VILLAGE, IL 60007: Midwest Branch, 2250 Lively Blvd. Phone: 312-364-9300. Douglas DiGiacomo, regional sales mgr.; Johnny Bell, sales engineer; Dave Thormodsgaard, district sales mgr. (MN, northern WI & ND); Janet Kraft, district sales mgr. (northern IL & southern WI); Paul Kaminski, district sales mgr. (SD, NE, KS & MO); Sue Ellen King, district sales mgr. (northern IL); Glen A. Conn (KY, OH, Pittsburgh & WV); Tom Austin (IN & MI)

HOUSTON, TX 77018: Southwest Branch, 407 Garden Oaks Blvd. Phone: 713-694-0666. Bob Kelschaw, regional sales mgr.; Mike Halbrook, zone mgr. (AL, LA, MS & TX); Douglas Keltz (GA & southern AL); Ed Sherry (FL & PR); Gary Ballard (NC, SC & southern VA); Zoe Phillips (OK & TX); Richard Pitts (AR, LA, MS & TN)

PINEBROOK, NJ 07058: East Coast Branch, I-80 at New Maple Dr. Phone: 201-794-7664. Tom McCarthy, regional sales mgr.; Joe Klym, sales engineer; Jim Turner, district sales mgr. (PA, DE & WV); Carl Cavagnolo, district sales mgr. (NY); George Doiron, district sales mgr. (CT, VT, MA, ME, NH & RI); Bill Birdsall, district sales mgr. (NJ & NY); Steve Martin, zone mgr. (CT, DC, DE, KY, MA, MD, ME, NC, NH, NJ, NY, OH, PA, RI, SC, VA, VT & WV)

Manufacturer of professional video & audio equipment for TV broadcasting & cablecasting.

KAHN COMMUNICATIONS INC.

425 Merrick Ave.
Westbury, NY 11590
Phone: 516-222-2221
Leonard R. Kahn, pres.
Ruth M. Kahn, v.p.
Manufacturer of compatible single-sideband, AM stereo audio systems & audio devices. FCC type approved AM stereo exciter, high & low frequency extender for remote broadcasts.

KALART VICTOR CORP.

20 Hultenius St.
Plainville, CT 06062
Phone: 203-747-1663
Leonard J. Quartin, pres.
Morton Goldberg, v.p., sales
Bruce H. Quartin, sales mgr.
Manufacturer of 16mm sound motion picture projectors, opaque & overhead projectors, film editing equipment, accessories.

KAMAN BROADCASTING SYSTEMS

(a Product of Kaman Sciences Corp.)
1500 Garden of the Gods Rd.
Colorado Springs, CO 80933
Phone: 303-599-1470
George Beattie, mgr., KBS mktg.
Computerized traffic/accounting systems for broadcast stations, including automated interface to control room switchers; film, cart & news inventory.

KANEMATSU-GOSHO (USA) INC.

400 Cottontail Lane
Somerset, NJ 08873
Phone: 201-271-7544
Neil DeCostanza, sales mgr.

KANGAROO VIDEO PRODUCTS INC.

10845 Wheatlands Ave., C
Santee, CA 92071-2856
Phone: 619-562-6969

KAVOURAS INC.

6301 34th Ave. South
Minneapolis, MN 55450
Phone: 612-726-9515
Telex: 3710618

Stephen Kavouras, pres.
Bill Schlueter, v.p.
Peter Sappanos, sales
Weather data base, graphics & animation systems.

KAY ELEMETRICS CORP.

12 Maple Ave.
Pine Brook, NJ 07058
Phone: 201-227-2000
John M. Crump, pres.
Bill Harbeson, dir., engineering
M. J. Shaw, purchasing agent
Stephen Crump, sales mgr.
Edward Crump, production mgr.
Manufacturers of spectrum analyzers, sweep generators, switchers, attenuators.

KAY INDUSTRIES INC.

604 North Hill St.
South Bend, IN 46617
Phone: 219-234-0171

KOI ELECTRONICS

60 S. Jefferson Rd.
Whippany, NJ 07981
Phone: 201-887-8100
TWX: 710-986-8220
Fax: 201-887-4645
Doug McConnell, pres.
Carl Schraufnagl, v.p., sales & mktg.
Manufacturers of RF/microwave resistors, components & subassemblies up to 26.5 GHz, thick film, thin film, coaxial, stripline, toroidal, solid state.

KELTEC FLORIDA MICROWAVE PRODUCTS

Box 862
50 Second St.
Shalimar, FL 32579
Phone: 904-651-9749

ROBERT KEITH & CO. INC.

9389 Dowdy Rd.
San Diego, CA 92126
Phone: 619-693-8811
Telex: 182754 HQLJLA
Anne M. Waver, pres. & chief exec. officer
Stan Mast, dir., sales
Richard Lueking, dir., mktg.
Giant inflatable replicas of station logos, call letters, characters, mascots & three-dimensional billboards.

KEM ELEKTRONIK MECHANIK GmbH

Box 54 10 24
Herlingsburg 16
D-200 Hamburg 54
West Germany
Phone: 040-567665

KENWOOD USA CORP.

2201 E. Dominiguez St.
Long Beach, CA 90810
Phone: 213-639-9000

KES

Box 885
107 Kent St.
Iron Mountain, MI 49801
Phones: 906-774-1755; 800-338-9292
James A. Klunness, pres.
Charles R. Henry, exec. v.p. & secy.
Rick Thiry, purchasing
Michael Amicangelo, sales
Distributor of CATV supplies for system construction & maintenance.

KEYLITE PSI

333 South Front St.
Burbank, CA 91502
Phone: 818-841-5483

KINEMATRICS/TRUETIME

3243 Santa Rosa Ave.
Santa Rosa, CA 95407
Phone: 707-528-1230
Telex: 176-687
Fax: 707-527-6640

Easylink: 62761948
Robert Swain, pres.
John VanGroos, v.p.
Rick Dielman, mgr., sales
Jeff McDonald, regional sales mgr.
Manufacturer of NBS & USNO synchronized digital clocks & LF frequency comparators.

KINGS ELECTRONICS CO. INC.

40 Marbledale Rd.
Tuckahoe, NY 10707
Phone: 914-793-5000
Telex: 6818293; 6818032
Fax: 914-793-5092
E. Fassler, chmn.
F. Lorge, pres.
L. Fassler & O. Wayne, v.p.s
E. Fox, v.p., manufacturing
E. Corcoran, v.p., sales
L. Fried, v.p., quality control
F. Dal Lago, v.p., operations
L. Inglese, dir., engineering
B. Schill, purchasing agent
Manufacturers of coaxial connectors, UHF connectors, K-grip connectors, telephone plugs & jacks, waveguide components, patch panels & cords, video & audio.

KINTEK INC.

224 Calvary St.
Waltham, MA 02154
Phone: 617-894-6111
Zaki Abdun-Nabi, pres.
John J. Bubbers, mktg.
Manufacturer & distributor of monitors & noise reduction equipment.

KINTRONIC LABORATORIES INC.

Box 845
Bristol, TN 37621-0845
Phone: 615-878-3141
Telex: 557416 KINTRONIC BRTL
Fax: 615-878-4224
Louis A. King, chmn.
Tom L. King, pres.
Elizabeth H. King, v.p.
Gwen B. King, sales
Design & manufacture of custom antenna components & systems for AM, FM & shortwave.

KLEIN TOOLS INC.

7200 McCormick Blvd. N
Chicago, IL 60645
Phone: 312-677-9500
Fax: 312-677-4476
Michael S. Klein, chmn. of the board & chief exec. officer
Dan Foshee, v.p., sales
Michael J. Loftus, v.p., mktg.
Jim Mallek, mgr., mktg. services
William D. Fix, mgr., mktg. communications
Manufacturer of complete line of hand tools & occupational protective equipment, tool boxes & cabinets.

KLIEGL BROS. UNIVERSAL ELECTRIC STAGE LIGHTING CO. INC.

5 Aerial Way
Syosset, NY 11791-5502
Phone: 516-937-3900
Telex: 960 158
John H. Kliegl II, pres.
John H. Kliegl III, exec. v.p.
Ira Menkoff, regional sales mgr.

Regional Sales Offices:

ENCINO, CA 91316: Kliegl Bros. Western Region, 15720 Ventura Blvd., Suite 607. Phone: 818-905-5945. Cherrie McKay, office mgr.; Harold Emmert, field service

STONE MOUNTAIN, GA 30087: 5802 Simone Dr. Phones: 404-469-1152; 404-469-1150. Peter Baselic

Sales Representatives:

AMHERST, NH 03031: Herb Kopf Assoc., 3 Brookwood Dr. Phone: 603-673-3365

Manufacturers & Suppliers

ATLANTA, GA 30336: Newman-Penter-James Co. Inc., 4790 Mendell Court SW. Phone: 404-696-1300. Allene Reagin

BEACHWOOD, OH 44122: Stevenson & Fischer Inc., 23600 Mercantile Rd. Phone: 216-464-6144. Arch Stevenson

BIRMINGHAM, AL 35259-9306: Gerwin Tucker & Assoc., Box 59306. Phone: 205-942-9322. Gerwin Tucker

BOISE, ID 83711-4033: TEC Sales Agency, Box 4033. Phone: 208-322-1265. Ralph Zundel

CHAPEL HILL, NC 27514: Ed C. Vaughn & Assoc. Inc., 3 Cedronella Dr. Phones: 919-383-2938; 919-383-3122

COLUMBIA, MD 21044: F. X. Ford & Assoc., 5174-1 Brookway. Phones: 301-995-1288; 301-621-4943. Frank Ford

DENVER, CO 80205: Colorado Lighting Services, 2500 Curtis St., Suite 106. Phone: 303-297-2232. David Meislahn

ELK GROVE VILLAGE, IL 60007: Pilipuf-Grist & Assoc., 2550 United Lane. Phone: 312-595-1166. Art Ricker

FORTINE, MT 59918: Ted Mikita & Assoc., Box 157. Phone: 406-882-4680. Ted Mikita

GULF BREEZE, FL 32561: Tom Ed Pearce, 2945 Bay St. Phone: 904-932-5670

HONOLULU, HI 96821: Hammond Sales Agency, 11 Akiolo St. Phone: 808-373-2347. Hary Hammond

HOUSTON, TX 77036: Putterman, Scharck & Assoc., Box 36508. Phone: 713-664-7111. Gordon Baldry

JEFFERSON, LA 70181: Somar Inc., Box 10543. Phones: 504-733-9535/6/7. Al Roche

LANSDOWNE, PA 19050: JLV Assoc. Inc., Box 162. Phones: 215-623-6870; 215-623-6622. Joe Vetter

MIAMI, FL 33145: Power & Lighting Systems Inc., 2460 S.W. 16th Court. Phones: 305-856-6749; 305-856-2209. R. David Butt

MILWAUKEE, WI 53218: Enterprise Lighting Ltd., 712 W. Fond du Lac Ave. Phone: 414-462-5257

NASHVILLE, TN 37209: Malcolm Mimms & Assoc., Box 90191. Phone: 615-329-3041. Malcolm Mimms

NORTH LITTLE ROCK, AR 72115: Thornton Sales Agency, Box 998. Phone: 501-758-3488. Charles C. Thornton

PORT HURON, MI 48060: Keeler Sales Co., 509 Bard St. Phone: 313-543-8369. Art Keeler

PROSPECT, KY 40059: Richard Mix, 6405 Mayfair Ave. Phone: 812-283-7901

ST. LOUIS, MO 63131: Charlesworth Theatrical Lighting Co., 11906 Manchester Rd., Suite 110. Phone: 314-966-0424. Sam Charlesworth

SALT LAKE CITY, UT 84119: Tri Western, 1515 West 2200 South. Phone: 801-972-9378. Jack McLelland

SAN ANTONIO, TX 78217: Hytlin & Assoc., 10203 Kotzebue, Suite 113. Phones: 512-828-0624/5. W. John Hytlin

TAMPA, FL 33609: Marshall A. Lochridge Agency Inc., 5025 Lemon St. Marshall A. Lochridge

TULSA, OK 74155: Allen & Assoc., Box 74155. Phone: 918-665-0906. Garland R. Allen

Manufacturer of lighting and control equipment for the theatre, television and motion picture industries.

KLINE IRON & STEEL CO. INC.

Box 1013
Columbia, SC 29202
Phone: 803-779-7080
Telex: 57-3478
Fax: 803-779-7080 ext. 251
B. H. Kline, chmn.
J. C. Kline, pres.
Furman L. Anderson Jr., v.p., engineering
David E. Monts, sales mgr.
Lewis A. Foreman Jr., chief engineer
Designers, fabricators & erectors of television, FM, AM & microwave towers.

KNOX VIDEO

8547 Grovemont Circle
Gaithersburg, MD 20877
Phone: 301-840-5805
Telex: 64405 AD HOC
Fax: 301-840-2946
Philip K. Edwards, pres.
Roland D. Blood, v.p., sales & mktg.
Manufacturer of character generators.

KOBOLD LIGHTING

Suite 105
1318 22nd St. NW
Washington, DC 20037
Phone: 202-429-1875

KOEE INC.

1515 S. Manchester
Anaheim, CA 92802
Phone: 714-758-0400
Dick Petit, gen. mgr.
Character generators.

KOLLMORGEN CORP.

(Electro-Optical Div.)
347 King St.
Northampton, MA 01060
Phone: 413-586-2330
R. G. Saner, pres.
Visual & TV special optical systems.

KONYO INTERNATIONAL INC.

1641 W. Collins Ave.
Orange, CA 92667
Phone: 714-633-1025

K-TECH

3110 Pinson Valley Parkway
Birmingham, AL 35217-1812
Phone: 205-841-1300
J. Kerry Godwin, pres.
M. Kevin Godwin, v.p.
Shirley W. Godwin, secy.-treas.
R. Wayne Carnes, sales mgr.
Design, engineering & construction of commercial satellite equipment; uplink service for voice, video & data.

KURZ & ROOT CO.

Box 1119
Appleton, WI 54911
Phone: 414-739-9441
William A. Maples, mktg. & sales
AC & DC generators, 60/400Hz motor generator sets & solid state devices, line isolators, frequency changers.

LAOUE BUILDING & ENGINEERING CORP.

11543 Page Service Dr.
St. Louis, MO 63141
Phone: 314-432-3400
W. E. Ball, pres.
J. W. Coonrod, v.p.

Cermet package TV & radio stations, including complete building, heating & air conditioning (without electronic equipment).

LAIRO TELEMEIOIA INC.

2424 South 2570 West
Salt Lake City, UT 84119
Phone: 801-972-5900
Bill Laird, pres.
Judy Dahlquist, sales coordinator
Manufacturer of character generators, paint systems, video enhancer/processors, distribution amplifiers, routing switchers & multiplexer equipment.

LAKART CORP.

287 Grove St.
Newton, MA 02166
Phone: 617-244-6881
TWX: 710-335-1639
Fax: 617-527-3159
Edward H. Herlithy, pres.
Michael Carozzi, dir., engineering
Provides broadcast tape automation system including cassette library system, TV station automation, cable ad insertion & pay-per-view systems.

LAKE SYSTEMS CORP.

287 Grove St.
Newton, MA 02166
Phone: 617-244-6881
Frank DeMayo, pres.
Roland Boucher, v.p., mktg.
Audio-video systems engineering, designing & equipping for the broadcast, cable & industrial market.

LANCE INDUSTRIES

13001 Bradley Ave.
Sylmar, CA 91342-0156
Phone: 818-367-1811
Fax: 818-362-3594
Milton Mann, pres.
Richard Mann, exec. v.p.
Joe Barris, v.p., pay TV, STV, MDS sales
Jerry Updyke, v.p., sales & mktg.
Ken Doolittle, national accounts service

Branch Office:

CHICAGO, IL 60640: 4440 N. Clark St. Phone: 312-275-7000. Fax: 818-362-3594

Manufacturer of TV & satellite antennas; TV, video, telephone & audio accessories; wire products; masting & telescoping masts; receiving antennas for TV & radio; receiving wire-grid-type section parabolics & dish parabolics for commercial ITFS/MDS services.

L & R COMMUNICATIONS LTD.

Box 3807
2301 Bridgeport Dr.
Sioux City, IA 51102
Phone: 712-252-4101
Telex: 480-121
Dennis Harward, sales mgr.
Dick Carlson, tower sales
Mark Gothier, equipment shelter sales

Branch Offices:

CHANDLER, AZ 85226: 4517 W. Buffalo. Phone: 602-961-4688.

PITTSBURGH, PA 16046: 157 Mars-Evans City Rd. Phone: 412-625-3551.

ST. PETERS, MO 63376: 105 Boone Hills Dr. Phone: 314-447-5553. Telex: 821566.

Manufacturer of towers for microwave, broadcast, UHF/VHF & other applications, pre-assembled equipment shelters fabricated of aluminum, aggregate, fiberglass & steel; engineer, furnish, install & maintain AM, FM & TV towers to 2000-ft.

LANDY ASSOCIATES INC.

1890 E. Mariton Pike
Cherry Hill, NJ 08003
Phone: 609-424-4660
James E. Landy, pres.
David Newborg, consultant

Branch Office:

WALTHAM, MA 02154: 330 Bear Hill Rd. Phone: 617-890-6325. Brad Reed, area mgr.

Distributor of television transmitters, studio equipment, video production, post production & tape duplication systems. Video master control & routing switchers, video tape recorders, editors & tape, picture & waveform monitors, vectorscopes, test equipment. Audio consoles, reel to reel, cartridge & cassette recorders, audio tape, master clock systems. TV test charts, audio & video processing equipment. Digital framestore, synchronizers, time base correctors, SMPTE time code equipment, video slow motion systems, studio & portable lighting systems. TV transmitters for VHF, UHF & ITFS; replacement exciters & microwave equipment from 2GHz to 23GHz. Systems planning, installation & service.

LARCAN COMMUNICATIONS EQUIPMENT INC.

6520 Northam Dr.
Mississauga, Ont. L4V 1H9
Canada
Phone: 416-678-9970
Telex: 06-968055
Fax: 416-678-9977
P. A. Dickie, pres.
P. C. Turner, v.p. & gen. mgr.
A. F. Stevenson, mgr., high power RF engineering
J. D. Adamson, mgr., mktg.

US Office:

LAUREL, MD 20707: 14440 Cherry Lane Court, Suite 201. Phone: 301-498-2200. Charles D. Coyle, mgr.

Manufacturer & distributor of TV transmitters, duplexers & filters. VHF, UHF & FM antennas, system design & installation; complete TV transmission facilities.

LARSON ELECTRONICS

311 S. Locust
Denton, TX 76201
Phone: 817-387-0002
Ernie Larson
Manufacturer of standby power systems for headend & distribution amplifiers, sine wave output uninterruptible power supplies for studio equipment, 110 volt inverters for mobile vans.

LAYTON UTILITY EQUIPMENT

Box 1383
Sebring, FL 33871
Phone: 813-655-1100

LOL COMMUNICATIONS INC.

14440 Cherry Lane Court
Suite 201
Laurel, MD 20707
Phone: 301-498-2200
Telex: 821569
Fax: 301-498-7952
G. J. Wilson, pres.
C. D. Coyle, v.p., transmitters
Ray Tattershall, v.p., antenna systems
Designs, manufactures & installs transmitters, antennas & towers for FM & TV, plus AM radiators.

LEAOER-BRAC INDUSTRIES INC.

Suite 603
433 Chabanel W.
Montreal, Que. H2N 2J4
Canada
Phone: 514-383-0153

LEADER INSTRUMENTS CORP.

380 Oser Ave.
Hauppauge, NY 11788
Phone: 516-231-6900
Telex: 516-227-9669
S. Hirota, pres.
Robert B. Sparks, sales dir.
Manufacturer of oscilloscopes, display & imaging products, video products, programmable RGB video generators, stereo test equipment, frequency counters, meters, bridges, RF signal generators; power supplies, instrument carts.

LEA DYNATECH INC.

12516 Lakeland Rd.
Santa Fe Springs, CA 90670
Phones: 213-944-0916; 800-654-8087
TWX: 910-586-1381
Fax: 213-944-0781
Robert D. Rozanski, pres.
Thomas E. Redina, v.p., finance
Stephen F. Larson, v.p., sales & mktg.
Roger L. Lewis, national sales & mktg. mgr.
Edward O. Bellamy, national accounts mgr.
Manufacturer of power conditioning products.

LEAMING INDUSTRIES

180 McCormick Ave.
Costa Mesa, CA 92626
Phone: 714-979-4511
Kim Litchfield

LEAR SIEGLER INC.

(Electronic Instrumentation Div.)
714 N. Brookhurst St.
Anaheim, CA 92801
Phone: 714-774-1010
Telex: 71-4979012
J. W. Back, pres.
E. L. Pyle, dir.
W. H. Draeger, v.p., mktg.
D. Hyndman, v.p., engineering
Manufacturer & distributor of low light level cameras & systems, open & closed circuit.

LEASING CONCEPTS

701 N. Bethlehem Pike
Ambler, PA 19002
Phone: 215-542-7937

LECTRO PRODUCTS

420 Athena Dr.
Athens, GA 30601
Phones: 404-353-1159; 800-551-3790
M. R. Filkins, exec. v.p. & gen. mgr.
M. Kearns, eastern sales mgr.
D. Geltmacher, southeastern sales mgr.
T. Colegrove, western sales mgr.
Manufacturer of standby power supplies & ferroresonant power supplies.

LECTROSONICS INC.

Box 12617
2100 Atrisco Dr. NW
Albuquerque, NM 87195
Phone: 505-831-1010

LEE COLORTAN INC.

1015 Chestnut St.
Burbank, CA 91506
Phone: 818-843-1200
Telex: 825328 CLRTN UF
Ken L. Boyda, pres.
Paul Sherbo, v.p., sales
Manufacturers & distributors of entertainment lighting, support equipment, dimming & control equipment & systems.

LEITCH VIDEO OF AMERICA INC.

825K Greenbrier Circle
Chesapeake, VA 23320
Phones: 804-424-7920; 800-231-9673
Fax: 804-424-0639
John Walter, pres.
Gary Stephens, sales mgr.

Leitch Video International Inc.:

DON MILLS, ONT. M3B 1V5 CANADA: 10 Dyas Road. Phones: 416-445-9640; 800-387-0233. Fax: 416-445-0595. Robert A. Lehtonen, pres.; Stan Moote, v.p.; Garry Newhook, sales mgr.

Manufacturer of video & audio products for synchronization, testing & distribution of signals; master clock systems & electronic still store systems.

LEMCO TOOL CORP.

RD 2, Box 330A
Cogan Station, PA 17728
Phones: 717-494-0620; 800-233-8713
Glenn Miller, pres.
Designer & manufacturer of mechanical tools, equipment & materials for construction & maintenance of cable TV systems.

LEMO USA INC.

Box 11488
Santa Rosa, CA 95406
Phone: 707-578-8811
Telex: 340-933
Samuel M. Sokolik, gen. mgr.
Karen Eakin, advertising coordinator
Manufacturers & distributors of self-latching quick connect/disconnect cylindrical connectors for audio-video applications including TV triax, coax, mixed coax, multi-contact & straight multi-contact configurations available in standard or environmentally sealed outer shells; custom cable design.

LENCO INC.

(Electronics Div.)
300 N. Maryland St.
Box 348
Jackson, MO 63755
Phone: 314-243-3147
Telex: 9107601382
Fax: 314-243-7122
Jerry Ford, chmn. & chief exec. officer
Paul Gerlach, v.p. & gen. mgr.
Von Haney, national sales mgr.
Donald K. Ford, dir., mktg.
Mark A. Hill, international sales mgr.
David Aufdenberg, national technical service mgr.
Manufacturer of sync pulse generators, system timing devices, encoders, decoders; monitoring, distribution and testing equipment.

LEXICON INC.

100 Beaver St.
Walham, MA 02154
Phone: 617-891-6790
TWX: 617-891-0340
Ronald Noonan, pres.
Larry Rich, bcst. sales mgr.

LIBERTY INDUSTRIES INC.

133 Commerce St.
East Berlin, CT 06023
Phone: 203-828-6361
Fax: 203-828-8879
John J. Nappi Jr., pres. & gen. mgr.
Barry S. Kitchener, national sales mgr.
Gregory W. Bunnell, customer service mgr.
Manufacturer & distributor of dust control equipment.

LIGHTING ELECTRIC OF PENNSYLVANIA INC.

RD No. 1
Box 1488
Hershey, PA 17033
Phone: 717-533-4983
Anthony J. Brong, v.p., operations
CATV services, surveys, engineering & construction, new, rebuild & turnkey jobs.

LIGHTING METHODS INC.

1099 Jay St.
Rochester, NY 14611
Phone: 716-328-1020
TWX: 5106007503

Fax: 716-328-6397
Albert H. Pfeiffer, pres.
J.B. Nettleton, v.p./dir., sales & mktg.
Control & distribution systems for studio & theatre lighting.

LIGHTNING ELIMINATORS & CONSULTANTS INC.

13007 Lakeland Rd.
Santa Fe Springs, CA 90670
Phone: 213-946-6886
Telex: 213-379-1984
Fax: 213-941-2738
Roy B. Carpenter Jr., chief exec. officer
Hans P. Dettmar, pres.
Manufacturers of lightning prevention systems, chemically activated ground rods, consulting & engineering services & power conditioning.

O. W. LINDBERG ASSOCIATES INC.

Box 10158
Sarasota, FL 34278
Phone: 813-371-3444

LINSAY SPECIALTY PRODUCTS

50 Mary St. W.
Lindsay, Ont. K9V 4S7
Canada
Phone: 705-324-2196
Telex: 0-6962-860
John Anderson, pres. & chief exec. officer
David T. Altman, dir., mktg.
Bill Bellamy, mgr., sales (Ont.)
Gord Zimmerman, antenna sales mgr.

Other Offices:

BURNABY, B.C. V5A 2S9: Channel One Video Corp., 2965 Bainbridge Ave. Phone: 604-421-2288

RICHMOND, B.C. V6X 1T3: Mil-Sted Agencies, 103-11151 Bridgeport Rd. Phone: 604-273-2877

ST. LEONARD, QUE. H1R 1A5: Incospec Electronics, 4651 Blvd. des Grandes Prairies. Phone: 514-322-5540

Distributors:

CARLISLE, PA 17013: Jim Morton & Assoc., 1956 Reservoir Dr. Phone: 717-243-4653

COLORADO SPRINGS, CO 80916: Advanced Communications International, 1613 S. Murray Blvd. Phone: 303-596-4464

EAST FARMINGDALE, NY 11735: Anixter/Tele-Wire Supply Corp., 7 Michael Ave. Phone: 800-645-9510

FERGUS FALLS, MN 56537: Grunwald Burns & Assoc., 109 N. Union. Phone: 218-739-3961

HORSHAM, PA 19082: Toner Cable Equipment, 969 Horsham Rd. Phone: 215-675-2053

LAGUNA HILLS, CA 92653: Signal Vision, 22732B Granite Way. Phone: 714-586-3196

LAWRENCEVILLE, GA 30246: John Weeks Enterprises, 641 Grayson Hwy. Phone: 404-963-7870

LITTLETON, CO 80122: Mega Hertz Sales, 7061 S. University, Suite 210. Phone: 303-797-7900

MANASQUAN, NJ 08736: Frank Cristell & Co., 2516 Hwy. 35. Phone: 201-223-2034

SARASOTA, FL 33582: O. W. Lindberg, 6111 Porter Way. Phone: 800-282-3952

SKOKIE, IL 60076: Anixter Communications, 4711 Golf Rd. Phone: 312-677-2600

Manufacturer of CATV actives & passives, commercial receive & transmit antennas & TVRO dishes.

LINES VIDEO SYSTEMS

219 S. Jefferson
Springfield, MO 65806
Phones: 417-862-5533; 800-641-4674
Fax: 417-862-1829
Morton S. Lines Sr., pres.
Bud Lines, v.p.
Lucille Buehler, controller
Rick Jesse, sales mgr.
Kevin Lines, sales
Fred Ridenour, sales
Regina Keegan, sales
David Rahmoeller, sales engineer
Paul Thompson, service mgr.
Jeffrey Washington, engineer
Rental, sales & service of broadcast & communications equipment; custom builders of production trucks & ENG microwave vehicles.

LINGO INC.

2814 Buren Ave.
Camden, NJ 08105
Phone: 609-964-0487
John E. Lingo Jr., pres.
G. P. Lingo, secy.
Manufacturer of ENG masts, transmitting antennas, lightning arrestors, tower masts.

LIPSNER-SMITH CO.

4700 Chase Ave.
Lincolnwood, IL 60646
Phone: 312-677-3000
Telex: 28-9414
Fax: 312-677-1311
Ray L. Short Jr., pres.
Thomas A. Tisch, v.p., sales
Manufacturer of ultrasonic film cleaning equipment.

LISTEC VIDEO CORP.

30 Oser Ave.
Hauppauge, NY 11788
Phone: 516-273-3020

LITTLE BEAVER INC.

Box 840
Livingston, TX 77351
Phone: 409-327-3121
Joseph Haynes, pres.
Carrie Hamilton, advertising mgr.
Mechanical & hydraulic earth drills, anchor drives & horizontal drilling attachments.

LNK COMMUNICATIONS INC.

180 Marcus Blvd.
Hauppauge, NY 11788
Phone: 516-273-7111
Telex: 221620 LNRC UR
TWX: 510-227-9871
Fax: 516-273-7119
Seymour Okwit, pres.
Frank Arams, v.p., mktg.
Larry Fodrowski, v.p., finance
Edward Salamone, v.p., administration
F. Kelly, dir., mktg.
Telecommunications & satellite communications subsystems & equipment.

LOGITEK

3320 Bering Dr.
Houston, TX 77057
Phones: 713-782-4592; 800-231-5870
TWX: 650-276-5996
Fax: 713-782-7597
Tag Borland, pres.
Manufacturer of broadcast audio consoles & accessories.

LORAL TERRACOM

9020 Balboa Ave.
San Diego, CA 92123
Phone: 619-278-4100
James B. Murray, pres.
Michael A. Lapadula, v.p., mktg.

Manufacturers & Suppliers

Frank Jimenez, common carrier sales mgr.
Wayne Rogers, international sales mgr.
John MacDonald, Europe, Canada & Middle East sales mgr.
Michael J. Doyle, regional sales mgr., north-east USA
Charles J. Cena, district sales mgr., western USA
W. H. Robinson, sales mgr., government & military
Manufacturer of microwave terrestrial systems, microwave radios, digital multiplex equipment.

LOWEL-LIGHT MANUFACTURING INC.

475 10th Ave.
New York, NY 10018
Phone: 212-947-0950
Telex: 666597 UW
Ross Lowell, pres.
Marvin Seligman, v.p.
Amy Carter, eastern regional sales rep.
Toni Pearl, dealer liaison
Roy Low, western region
Manufacturer, distributor & repair facility for lightweight location lighting equipment including broad & focusing lights & accessories; folding softlight 2K; original R-40 floodlamp; sun reflectors & complete system of support & mount equipment.

LPB INC.

28 Bacton Hill Rd.
Frazer, PA 19355
Phone: 215-644-1123
Richard H. Crompton, pres.
Audio consoles, control room furniture systems, compressor/limiters, turntables, tone arms & carrier current AM broadcast equipment; 5, 30, 50, 60, 100 & 150 watt AM broadcast transmitters.

LRC/WITEK ELECTRONICS

(Augat Communications Group)
901 South Ave.
Box 111
Horseheads, NY 14845
Phone: 607-739-3844
Len DeRenzo, sales mgr.
Kenneth S. Wood, product mgr.

Sales Representatives:

CHAMBERSBURG, PA: Jerry Conn & Assoc.
Phone: 717-263-8258

ENGLEWOOD, CO: Mega Hertz. Phone: 303-779-1717

ENGLISHTOWN, NJ: D/B CATV Supply Inc.
Phone: 201-446-3612

MARIETTA, GA: Microsat S/E Inc. Phone: 404-971-1021

SAN PEDRO, CA: B. E. Duval Co. Phone: 213-833-0951

VANCOUVER, WA: B. E. Duval Co. Phone: 206-574-5722

WINDNA, MN: T. R. Pitts Co. Phone: 507-452-2629

Distributors:

CHICAGO, IL: Anixter Pruzan. Phone: 800-323-6645

FARMINGDALE, NY: Scott Communications.
Phone: 516-694-7157

GREAT NECK, NY: Adapt Communications Supply. Phone: 800-232-7826

LAFAYETTE, IN: CWY Midwest Co. Phone: 317-448-1611

LDS ANGELES, CA: Cable TV Supply. Phone: 213-204-4440

MEMPHIS, TN: Power & Telephone Supply Co. Phone: 901-324-6116

PHILADELPHIA, PA: Fidelity. Phone: 215-842-1000

SARASOTA, FL: Interstate Cable Enterprises. Phone: 813-371-3444

YEADON, PA: E. M. Electronics. Phone: 215-259-7200

Complete line of cable TV connectors, crimp tools, heat shrink tubing & jumper cables, RF leakage detectors/tracers, single channel traps. See also listing for Broadband Engineering Inc.

LTM CORP. OF AMERICA

11646 Pendleton St.
Sun Valley, CA 91352-2501
Phone: 818-767-1313
Fax: 818-767-1442
Gilles Galerne, pres.
Herbert Breitting, v.p.
Laura Maurel, dir., mktg.

Other Offices:

CHICAGO: 601-B N. Edgewood Ave., Wood Dale, IL 60191. Phone: 312-595-0470.

LIVONIA, MI 48150: 36875 Schoolcraft Rd. Phone: 313-464-1103. Ginny Hart, regional mgr.

MIAMI, FL 33014: 5450 N.W. 161st St. Phone: 305-620-5224. Beth Gillett, regional mgr.

NEW YORK, NY 10011: 437 W. 16th, 2nd Floor. Phone: 212-243-9288. Bob Fisher, regional mgr.

DRLANDO, FL 31824: 1509 Pine Ave. Phone: 407-859-0409.

Manufacture, distribution, repair & rental of TV, motion picture lighting equipment & carbon/fibre microphone poles.

LUXOR CORP.

2245 Delany Rd.
Waukegan, IL 60085
Phone: 312-244-1800

L-W ANTENNA INC.

255 E. Easy St.
Unit C
Simi Valley, CA 93065-1602
Phone: 805-522-3264
Telex: 4761226BAUD
Fax: 805-522-3316
Robert H. Lawrence, pres.
David G. Greve, production mgr.
Yvonne Swanson, sales mgr.
Manufacturers & distributors of telecine systems & film transports.

LYON LAMB VIDEO ANIMATION SYSTEMS INC.

4531 Empire Ave.
Burbank, CA 91505
Phone: 818-843-4831
Telex: 298185
Fax: 818-843-6544
Bruce Lyon, pres.
Sheldon Liebman, v.p.
Dale Rochon, west coast sales mgr.
Steve Safarian, east coast sales mgr.
Sheryl R. Gossard, administrator/sales
Animation controllers for frame-by-frame onto video tape, RGB to NTSC converters & complete graphic systems.

THE MACHLETT LABORATORIES INC.

(Raytheon Co.)
1063 Hope St.
Stamford, CT 06907
Phone: 203-348-7511

Dr. Harvey Forest, pres.
Douglass F. Orr, v.p., mktg. & sales
F. DeCou, v.p., engineering
X-Ray tubes & accessories, power tubes & accessories, imaging devices, collimators & measuring equipment.

MACKENZIE LABORATORIES INC.

5507 Peck Rd.
Arcadia, CA 91006
Phones: 818-579-0440; 800-423-4147
Telex: 19-4561LSA
Addison R. Taylor, pres.
Nagy Khattar, v.p.
Joe M. Vitale, sales
Manufacturer of multi-channel cart machines, recorders & single channel playback units, magnetic tape cartridges, sound effects equipment & fader mixers for sound stages.

M/A-COM MAC INC.

(Microwave Assoc. Communications)
5 Omni Way
Chelmsford, MA 01824
Phone: 617-272-3100
Telex: 4430114
TWX: 710-332-1716; 710-332-8503
Fax: 617-250-9522; 508-250-9522
Tom Leonard, pres.
E. Misrahi, v.p., sales & service
Dave Erikson, dir., sales & mktg.

Regional Sales Offices:

MID-ATLANTIC & SOUTHEAST REGION:
Duluth, GA 30136: 3761 Venture Dr., Suite 100. Phone: 404-476-4405. Fax: 404-476-4480. George Hardy, mgr.

MIDWEST REGION: Des Plaines, IL: 3158 Des Plaines, Suite 106. Phone: 312-635-3030. Fax: 312-635-3032. Ron Yokes, mgr.

NORTHEAST REGION: Sudbury, MA 01776: 22 Union Ave., Suite 3. Phone: 617-443-5139. Fax: 508-443-7811. Dan McCarthy, mgr.

NORTHWEST & ALASKA: Bellevue, WA 98005: Bennett Engineering, 1331 118th Ave. SE. Phone: 206-455-2331

WEST: San Jose, CA 92125: 1494 Hamilton Ave., Suite 204. Phone: 408-978-8611. Fax: 408-978-8615. Carl Guastaferrro, mgr.

Manufacturer of microwave TV, data voice transmit, receive analog & digital systems for terrestrial & satellite, fixed needs from 1.9 to 23 GHz.

MAGNASYNC/MOVIOLA CORP.

5539 Riverton Ave.
Los Angeles, CA 91601
Phone: 818-763-8441
Telex: 67-3199
Joseph Paskal, pres.
Loretta Riley, product mgr.
Gerry D'Amada, international sales
Jim Frank, national sales
Manufacturer of film to video equipment, editing supplies & rentals & multi-channel recording equipment.

MAGNAVOX CATV SYSTEMS INC.

(A North American Philips Co.)
100 Fairgrounds Dr.
Manlius, NY 13104
Phones: 315-682-9105; 800-448-5171;
800-522-7464 (NY State)
Telex: 937329 MAG CATV MNLS
Fax: 315-682-9006
D. Horowitz, chmn. & pres.
A. Kernes, v.p., sales
K. Weil, mktg. dir.
B. Finnerty, mgr., sales operations
R. Swingen, v.p., operations
D. Brauer, v.p., engineering
M. Senken, controller & dir. of administrative services

International Offices

Australia, Belgium, Canada, England, France, Germany, Israel, Korea, Norway, Switzerland & Philips national organizations worldwide

Wide range of RF broadband distribution products & related services for cable TV & data communications industries; one- & two-way amplifier systems, passives, connectors, signal processing equipment, status monitoring systems; system design, rebuild analysis, training & field engineering.

MAGNI SYSTEMS INC.

9500 S.W. Gemini Dr.
Beaverton, OR 97005
Phone: 503-626-8400
Manufacturer of test equipment.

MAGNOLIA CHEMICAL CO. INC.

2646 Rodney Lane
Dallas, TX 75229
Phone: 214-247-7111

MAGNUM TOWERS INC.

9370 Elder Creek Rd.
Sacramento, CA 95829
Phone: 916-381-5053
Lawrence Smith, pres.
Pete Smith, v.p.
Jeff Styler, sales
Manufacturer of radio, TV & microwave towers.

MAI CATV INC.

141 Shreve Ave.
Barrington, NJ 08007
Phones: 609-547-1600; 800-624-2288
Robert Mai Sr., chmn.
Thomas Girard, pres.
Robert Mai Jr., v.p., operations
Converter repair, refurbished converters for sale.

MAIN LINE EQUIPMENT INC.

1650 W. 180th St.
Gardena, CA 90248
Phones: 213-715-6518; 800-444-2288

MARCOM

Box 66507
Scotts Valley, CA 95066
Phone: 408-438-4273
Fax: 408-438-6617
Martin Jackson, pres.
Shirley Jackson, v.p.
Stewart Farnham, sales engineer
Brant Herrett, engineering
Manufacturer and distributor of TV, FM & AM transmitters and peripherals; audio processing, video & audio teleconferencing; systems house.

MARCONI COMMUNICATION SYSTEMS LTD.

Marconi House
New St.
Chelmsford, Essex CM1 1PL
England
Phone: 0245-353221
Telex: 99201 MARCON G
Fax: 0245 287125
A. J. Glasgow, managing dir.
R. P. Rowe, dir. & divisional mgr.
S. Dalmazzo-Auckland, mktg. mgr.
P. A. T. Turrall, mgr., publicity
Manufacturer of electronic communication equipment including satellite antennas, broadcasting transmitters, antennas & TV studio products including conversion equipment.

MARCONI INSTRUMENTS INC.

3 Pearl Court
Allendale, NJ 07401
Phone: 201-934-9050

TWX: 710-991-9752
 Fax: 201-934-9229
 William E. Bean, pres.
 Manufacturers of test & measurement equipment & supplies.

MARK ANTENNA PRODUCTS INC.
 (a Division of Radiation Systems Inc.)
 2180 S. Wolf Rd.
 Des Plaines, IL 60018
 Phone: 312-298-9420
 Telex: 3734882
 Fax: 312-635-7946
 Harold Gruen, pres.
 Dick Patton, v.p.
 Alan Q. Crego, v.p., sales & mktg.
 Manufacturer of microwave, grid parabolic & solid spun antennas to 23 GHz; Ku-band antennas.

MARTI ELECTRONICS INC.
 Box 661
 Cleburne, TX 76031
 Phone: 817-645-9163
 Telex: 794835
 George W. Marti, pres.
 M. E. McClanahan, v.p. & chief engineer
 Manufacturer of remote broadcast systems, STL systems (dual or mono), remote control equipment, SCA, compressor limiter, telemetry links & STL antennas.

MAST DEVELOPMENT CO.
 (Random Access Projection Div.)
 4673 Alrcenter Circle
 Reno, NV 89502
 Phone: 702-827-8110
 Telex: 468444
 Gifford M. Mast, pres.
 Gary Heltman, mktg. dir.
 Manufacturer of reliable large-capacity slide system for TV chains with random access projectors.

MATCO CONTROL PRODUCTS
 427 Perrymount Ave.
 San Jose, CA 95125
 Phone: 408-998-1655
 David Harbert, pres.
 Rita Harbert, v.p.
 Manufacturers of computer based control systems; sequencing & commercial insertion automated controls for broadcast television & video tape duplication control systems.

MATTHEWS STUDIO EQUIPMENT INC.
 2405 Empire Ave.
 Burbank, CA 91504
 Phone: 818-843-6715
 Telex: 691599
 Ed Phillips, pres.
 Carlos De Mattos, pres.
 Manufacturer of grip and lighting support & camera support equipment.

MAXELL CORP. OF AMERICA
 60 Oxford Dr.
 Moonachie, NJ 07074
 Phone: 201-641-8600

MAZE BROADCAST INC.
 Box 100186
 3855 Rock Ridge Rd.
 Birmingham, AL 35210
 Phone: 205-956-2227
 Rick Maze, pres.
 Vira Maze, v.p.
 Brokers of used television/video equipment, appraisers & liquidators.

MCINTIRE CO.
 27 River St.
 Thomaston, CT 06787
 Phone: 203-283-5874
 R. Engel, dir.
 R. Peck, sales mgr.

Dry air systems for coaxial transmission lines, waveguide networks, high power radar transmission systems, cable pressurization, wave guide, antenna & pressurization equipment.

McMARTIN INDUSTRIES INC.
 4500 S. 76th St.
 Omaha, NE 68127
 Phone: 402-331-2000
 John R. Barton, exec. v.p.
 Robert Switzer, v.p., sales
 Hans Bott, v.p., engineering
 Leonard Hedlund, v.p., research & development
 Robert Anderman, dir., mktg.
 Charles E. Goodrich, dir., technical services
 AM/FM transmitters, modulation & frequency monitors, FM/SCA receivers, remote pickup equipment, audio consoles, satellite IF modulators/demodulators, audio amplifiers & mixers.

MEAD TECHNOLOGY LABORATORIES
 3481 Dayton-Xenia Rd.
 Dayton, OH 45432
 Phone: 513-426-3111
 R. R. Zimmerman
 D. J. Keich
 Manufacturer of solution management & silver recovery systems for photo & film processing.

MEDIA COMPUTING INC.
 Suite 222
 13951 N. Scottsdale Rd.
 Scottsdale, AZ 85254
 Phone: 602-483-9045
 Michael D. Rich, pres.
 Kathryn A. Hulka, v.p.
 Larry Baum, account exec.
 Jeff Croughan, dir., operations
 Manufacturer of broadcast software and computer systems—elections, news graphics automation, newsroom automation.

MEGA HERTZ COMMUNICATIONS
 6940 S. Holly Circle
 Suite 200
 Englewood, CO 80112
 Phones: 303-779-1717; 800-525-8386
 Fax: 303-779-1749
 Scott Wise, sales mgr.
 Steve Grossman, mktg. mgr.
 Manufacturers' representative & distributor for data and CATV communications products; installation & design.

MEI ELECTRONICS INC.
 910 Sherwood Dr.
 Unit 19
 Lake Bluff, IL 60044
 Phone: 312-295-2606
 Dave Collins, pres.
 Manufacturer of audio equipment, automation controls & systems, automatic sequencing cartridge systems, converters, digital audio recorders, program equipment.

MEMTEK PRODUCTS/MEMOREX AUDIO & VIDEO
 2155 S. Bascom Ave.
 Campbell, CA 95008
 Phone: 408-559-2900
 J. C. Battaglia, gen. mgr.
 Thomas J. Mitchko, national sales mgr.
 Joseph M. Petite, national sales mgr.
 Diana E. Loredi, video & equipment product mgr.
 Robert R. Reetz, export mgr.
 Manufacturer & distributor of audio tape, video tape, accessories & batteries.

MERLIN ENGINEERING WORKS
 2440 Embarcadero Way
 Palo Alto, CA 94303
 Phones: 415-856-0900; 800-227-1980
 TWX: 910-373 1782
 Fax: 415-858-2302

J. Streets, pres.
 C. Shaw, v.p.
 K. Eichstadt, sales
 Manufacturer of custom broadcast VTRs & related accessories.

METROPOLITAN ELECTRIC MANUFACTURING CO.
 (Lumitron Div.)
 200 Dixon Ave.
 Amityville, NY 11701
 Phone: 212-895-6552
 James J. Shelley, div. mgr.
 Switchgear, panel boards, dimmer control systems (manual & remote) & studio electrical distribution.

METROTECH CORP.
 670 National Ave.
 Mountain View, CA 94043
 Phone: 415-940-4900
 Telex: 6502726454 MCI UW
 Fax: 415-962-9527
 Norman Macleod, pres.
 Edward S. North, v.p., mktg. & sales mgr.
 Manufacturer of underground cable locating & tracing equipment.

MICRO COMMUNICATIONS INC.
 Box 4365
 433 Kelley Ave., Grenier Field
 Manchester, NH 03108
 Phone: 603-624-4351
 Telex: 62689482; 510-101-1188 MICRO COM UD
 Fax: 603-624-4822
 Thomas J. Vaughan, pres.
 Howard E. Bouldry, v.p.
 D. Heymans, mktg. mgr.
 Manufacturer of broadcast equipment, waveguide transmission line, RF systems & components, UHF, VHF & FM antennas, MDS/ITFS components, coax switches.

MICRODYNE CORP.
 491 Oak Rd.
 Box 7213
 Ocala, FL 32672
 Phone: 904-687-4633
 TWX: 810-858-0307
 Fax: 904-687-3392
 Kenneth G. Harple, pres.
 Donald L. Feller, v.p.
 J. Thomas MacAllister, sales mgr.
 David L. Alvarez, v.p., mktg.
 Manufacturer of satellite TV antennas, receivers & ancillary products; data systems, TVRO terminals & SCPC satellite radio terminals. Provides turnkey installation.

MICROFLECT CO. INC.
 3575 25th St. SE
 Box 12985
 Salem, OR 97309-0985
 Phone: 503-363-9267
 Telex: 510-599-0107
 Richard Kreitzberg, pres.
 George Kreitzberg, v.p.
 John (Jack) Kranitz, mktg. mgr.
 Manufacturer of microwave telecommunication towers, microwave passive repeaters & waveguide support systems.

MICROLAB/FXR
 10 Microlab Rd.
 Livingston, NJ 07039
 Phone: 201-992-7700
 Harry A. Augenblick, pres.
 Raymond Vincent, v.p.
 Michael Bruno, sales mgr.
 John Bramick, chief engineer
 Manufacturer of coaxial attenuators, filters, terminators, couplers, mixers, Xtal mounts, power dividers, pre-selectors, monitor tees, signal samplers, tuners & integrated microwave components.

MICRON AUDIO PRODUCTS LTD.
 210 Westlake Dr.
 Valhalla, NY 10595
 Phone: 914-761-6520
 Manufacturer of wireless microphone systems.

MICROMEGA
 (Bunker-Ramo Corp.)
 31717 La Tienda Dr.
 Box 5009
 Westlake Village, CA 91359
 Phone: 805-889-2211
 O. L. Gilmore, v.p. & gen. mgr.
 H. A. May, dir., mktg.
 Low noise amplifiers, microwave oscillators, ferrite components & integrated microwave subsystems.

MICRO-NOW INSTRUMENT CO. INC.
 8260 N. Elmwood St.
 Box 856
 Skokie, IL 60076
 Phone: 312-677-4700
 Clarence L. Arnow, pres. & sales mgr.
 Joe Schroeder, mktg. mgr.
 Manufacturer of microwave products & instruments, down converters for ITFS.

MICROPROBE ELECTRONICS INC.
 910 Sherwood Dr., Unit 19
 Lake Bluff, IL 60044
 Phone: 312-295-2606
 Manufacturer of digital audio mass storage systems & digital automation systems for satellite & tape formats.

MICRO-SAT S/E INC.
 1519 Johnson Ferry Rd.
 Suite 250
 Marietta, GA 30062
 Phones: 404-971-1021; 800-438-0812;
 800-334-1558 (GA)
 Stephen J. Miller, pres.
 Butch Roberson, sales mgr.
 Tony Garcia, Ron Boyer, Dave Chevez, Paul Zauner, sales
 Kathy Sellow, office mgr.
 Manufacturers representative for power supplies, connectors, traps & tracers, converters, headend equipment, character generators & ad insertion equipment.

MICROSONICS INC.
 60 Winter St.
 Weymouth, MA 02188
 Phone: 617-337-4200
 Manufacturer of video data filters for NTSC and PAL systems & of video delay lines & systems.

MICROTIME INC.
 1280 Blue Hills Ave.
 Bloomfield, CT 06002
 Phone: 203-242-4242
 Telex: 4938290 MCRO UI
 TWX: 710-425-1165
 Fax: 203-242-9876
 John C. Kissel, pres.
 Chris R. Smith, dir., mktg.
 Roger Chamberland, operations mgr.
 Nigel Spratling, national sales mgr.
 Manufacturer of digital video & video processing equipment including computer graphics systems, digital effects systems, framestore synchronizers, time base correctors, image enhancers & VTR machine controllers.

MICRO-TRAK CORP.
 165 Front St.
 Chicopee, MA 01013
 Phones: 413-594-8501; 800-358-8729
 William E. Stacy, pres.
 Mahlon C. Stacy, v.p.
 Manufacturer of audio equipment & accessories, studio desks & cabinetry.

Manufacturers & Suppliers

MICROWAVE ASSOCIATES COMMUNICATIONS CO.—See M/A-COM MAC (Microwave Associates Communications).

MICROWAVE FILTER CO. INC.

6743 Kinne St.
East Syracuse, NY 13057
Phones: 315-437-3953; 800-448-1666
Telex: 249-613
Fax: 315-463-1467
Glyn Bostick, pres.
Emily Bostick, exec. v.p., sales & mktg.
William Johnson, v.p. & dir. of engineering.
Lowpass, highpass, bandpass & adjacent channel filters, co-channel eliminator, channel dropper, pay-TV security traps, pay only traps, sound traps, supermatcher, mass descrambling network, FM filters & traps, hyperband units, parental control switch, earth station filters & traps, MDS filters & traps, CARS bandpass filters, IF bandpass filters, MTV consulting services, pay-TV security system, bandsplitters & publications.

MIDLAND METALS CORP.

301 Rte. 17 N
Rutherford, NJ 07070
Phone: 201-939-1900
Telex: RCA 219193 MMC UR
Fax: 201-939-1212
Jacques de Vries, pres.
Distributor of wire & cable products.

MIDWEST CABLE SERVICES

310 N. Michigan St.
Plymouth, IN 46563
Phone: 219-936-2545

MIDWEST CATV

Division of Midwest Corp.
Box 271
Charleston WV 25321
Phone: 304-343-8874
Fax: 1-304-346-0624
Jerry Thompson, pres.
Christopher Sophinos, v.p.-chief operating officer
Elijah Midkiff, v.p., southern region
Jack Crouse, v.p., eastern region
Bill Whiteley, pres., central region
Terry French, v.p., central region
James McCauley, v.p., northeastern region
Distributor of full line of cable TV equipment.

MIDWEST COMMUNICATIONS CORP.

One Sperti Dr.
Edgewood, KY 41017
Phone: 606-331-8990
Telex: 21-4370
Fax: 606-331-0048
David K. Barnes, pres.
Jay Adrick, v.p.
Skip McWilliams, v.p.
Vince O'Connell, RF division mgr.
Paul Nickless, CATV sales mgr.

Other Offices:

Miami, FL; Atlanta, GA; Indianapolis, IN; Troy, MI; Columbus, OH; Pittsburgh, PA; Nashville, TN; Norfolk, VA;

Distributor of video & audio equipment; design and construction of mobile production units & satellite news systems.

MILLER FLUID HEADS (USA) INC.

410 Garibaldi Ave.
Lodi, NJ 07644
Phone: 201-473-9592
Fax: 818-841-6416
Art Kramer, pres.
Manufacturer of camera support products, fluid heads & tripods.

MINNESOTA MINING & MANUFACTURING CO. (3M)

(Magnetic Media Div.)
3M Center
St. Paul, MN 55144

Phone: 612-733-1100
Alan Jacobsen, chmn.
Lawrence Eaton, group v.p., memory technologies group
D. Drew Davis, v.p.
Donald Rushin, mktg. dir.
Joseph Leon, sales dir.
Frank Russamanno, business development mgr.

Branch Offices:

ANCHORAGE, AK 99502: 5331 Minnesota Dr. Phone: 907-276-2363

ATLANTA, GA 30360: 2860 Bankers Industrial Dr. Phone: 404-447-7000

BOSTON (Needham Heights), MA 02194: 155 4th Ave. Phone: 617-449-0300

BURBANK, CA 91505: 3130 Damon Way. Phone: 818-843-5935

CHERRY HILL, NJ 08034: 950 N. Kings Hwy. Phone: 609-667-7062

CHICAGO (Argo), IL 60631: 6850 Harlem Ave., Bedford Park. Phone: 312-496-6500

CINCINNATI, OH 45237: 4835 Para Dr. Phone: 513-482-3100

CLEVELAND, OH 44130: 12200 Brookpark Rd. Phone: 216-362-1700

DALLAS, TX 75228: 2121 Santa Anna Ave. Phone: 214-324-8100

DETROIT (Farmington), MI 48024: 23923 Research Dr. Phone: 313-477-5000

LOS ANGELES, CA 90040: 6023 S. Garfield Ave. Phone: 213-726-6300

PHILADELPHIA, PA 19120: 5698 Rising Sun Ave. Phone: 215-728-5300

ST. LOUIS, MO 63132: 10725 Baur Blvd. Phone: 314-997-8500

ST. PAUL, MN 55121: 3130 Lexington Ave. S. Phone: 612-733-3300

SAN FRANCISCO, CA 94404: 320 Shaw Rd. Phone: 415-571-6700

SEATTLE, WA 98188: 100 Andover Park West. Phone: 206-244-7200

WASHINGTON, DC 20005: 1101 15th St. NW. Phone: 202-331-6900

WEST CALDWELL, NJ 07006: 15 Henderson Dr. Phone: 201-575-2000

Manufactures & sells complete line of video & audible range recording tape products, magnetic film & accessories.

3M

1331 Commerce
Petaling, CA 94952
Phone: 707-778-6411
Thomas J. Cox, v.p. & dir., mktg.
Manufacturer of compression molded Fresnel projection V lenses, single element, two element & three element.

3M BROADCASTING PRODUCT DIVISION

3M Center Bldg., 223-5-So.
St. Paul, MN 55144
Phone: 612-736-1032

Sales Offices:

MIDWEST: Crystal Lake, IL. Phil Halter. Phone: 815-455-0202

NORTHEAST: Gaithersburg, MD. Bill Weston. Phone: 301-461-5867

SOUTHEAST: Atlanta, GA. Roger Harvey. Phone: 404-447-7000

WEST: St. Paul, MN. Art Cuscaden. Phone: 612-733-3151

Home Office Order Center: St. Paul, MN. Phone: 612-733-8132

Video & audio switching systems, terminal equipment & TV systems.

3M CO.

(Broadcast & Related Products Div.)
223-5S-10, 3M Center
St. Paul, MN 55144-1000
Phone: 612-733-3692
J. Mazzoni, project mgr.
Jerry D. Tapley, sales mgr. (612-733-9073)
For personnel & branch offices see Minnesota Mining & Manufacturing Co.
Manufacturer of character generators, distribution amplifiers, sync generators, audio & video routing switching systems & audio cart recorder/player.

MINOLTA CORP.

101 Williams Dr.
Ramsey, NJ 07446
Phone: 201-825-4000
S. Kusumoto, pres.
John T. McCasland, sales mgr., industrial meters
TV color analyzer for color balancing monitors & receivers, meters for precise lighting measurements, color temp meters, incident meters, digital foot lambert meters, foot candle meters & chroma meters.

MITCHELL CAMERA CORP.

11630 Tuxford St.
Sun Valley, CA 91352
Phone: 818-768-6400
Telex: 67-7108
Fax: 818-504-9165
Joseph J. Dunton, pres.
W. C. Warren, v.p.
Elizabeth A. Dee, sales
Professional motion picture cameras & accessories.

MITSUBISHI INTERNATIONAL CORP.

Mitsubishi Denki Bldg.
Marunouchi, Tokyo
Japan
Cable address: Melco Tokyo

Branch office:

FREMONT, CA 46305: 46305 Landing Pkwy.

Closed-circuit TV cameras, monitors, accessories, ultra high resolution color display monitor & CRT.

MOBILE-CAM PRODUCTS

Box A-82108
San Diego, CA 92138
Phone: 619-441-1295
Bill Black, pres.
Teresa Hoefke, v.p.
Design and manufacture news gathering vehicles, modular mobile units & related components.

MODULATION SCIENCES INC.

115 Myrtle Ave.
Brooklyn, NY 11201
Phones: 718-625-7333; 800-826-2603
Telex: 650-225-2362
Richard Schumeyer, pres.
Eric Small, v.p., engineering
Dan Rau, dir., sales
Manufactures & designs equipment for the broadcast industry: stereo TV generators; second audio program channel generators; precision aural demodulators; stereo spatial image expanders.

MOHAWK WIRE & CABLE CORP.

9 Mohawk Dr.
Leominster, MA 01453
Phones: 508-537-9961; 800-422-9961; 800-642-9961 (MA only)
Fax: 508-537-4358
Paul Olson, chief exec. officer
Joseph R. Fichtl, v.p.
Mike Degan, v.p., mktg.
Barry Gelfand, v.p.
Scott G. Penabaker, inside sales mgr.
Manufacturer of computer & electronic cable, audio, high temperature TV camera cable, coaxial cable, satellite direct burial cable & fiber optic cable.

MOLE-RICHARDSON CO.

937 N. Sycamore Ave.
Hollywood, CA 90038-2384
Phone: 213-851-0111
TWX: 910-321-4615
Fax: 213-851-5593
Warren K. Parker, pres.
Nanette Bond, exec. v.p.
Dennis Parker, v.p., finance
Lawrence Mole Parker, v.p., sales
Michael C. Parker, v.p., operations
Manufactures & designs lighting equipment for the motion picture, television, video & professional photographic industries.

MONROE ELECTRONICS INC.

100 Housel Ave.
Lyndonville, NY 14098
Phone: 716-765-2254
William E. Vosteen, pres.
Brian D. Ives, exec. v.p.
Eugene B. Fuller, mktg. mgr.
Tone signal products, remote control equipment, audio receivers, telephone access equipment, high speed touch tone remote control equipment for headend control via satellite, dial-up telephone, microwave link or radio link. Telephone control of frequency agile receivers, emergency audio alert, cable & broadcast units, signal encoders & decoders. Relay switching panels, program timers & commercial insertion equipment.

MOSELEY ASSOCIATES INC.

111 Castilian Dr.
Goleta, CA 93117
Phone: 805-968-9621
Telex: 658-448 MOSELEY GLTA
K. F. Zimmermann, pres.
Manufacturer of remote & supervisory control systems, aural studio transmitter links, remote pickup links, stereo generators & demodulators, subcarrier generators & demodulators, telemetry return links & associated accessories.

MOSLEY ELECTRONICS

1344 Baur Blvd.
St. Louis, MO 63132
Phone: 314-994-7872
TV/FM antenna accessories for CATV & MATV, wall plates, wall taps, coaxial connectors, matching transformers, couplers, splitters & splicers.

MOSSES & MITCHELL

Weydon Land
Farnham, Surrey GU9 8QL
England
Phone: 0252-72-1236

MOTION PICTURE ENTERPRISES INC.

Box 276
Tarrytown, NY 10591
Phone: 212-245-0969
Herbert R. Pilzer, pres.
Reels & cans, fiber cases, laboratory equipment, cutting room supplies, video tape reels, cassettes & shipping cases, studio & projection lamps, splicing tape, film leader, recording tape, magnetic film & video tape.

MOTOROLA INC.

Communications Sector
1301 E. Algonquin Rd.
Schaumburg, IL 60196
Phone: 312-397-1000
Telex: 499-1134 MOTI-UI; 433-0377 MOTI-UI
TWX: 910-693-1481; 910-693-0891
Fax: 312-576-2702; 312-576-0412

Customer inquiries: Pat Schod, mgr., media relations

Robert W. Galvin, chmn.

William J. Weisz, vice-chmn. & chief exec. officer

Ronald E. Greenwell, v.p., distribution
Manufacturer of FM communications products & systems, including two-way radio, paging, data & alarm & control. Cellular telephone systems & subscriber equipment.

MOVIOLA/J & R FILM CO INC

6820 Romaine St.
Hollywood, CA 90038
Phone: 213-467-3107
TWX: 910-321-4220
Fax: 818-505-9261

Joe Paskal, pres.

Jim Reichow, v.p.

Ron Powell, v.p., sales

Manufacturer & distributor of film & tape equipment & supplies.

MPB TECHNOLOGIES INC.

1725 N. Service Rd.
Trans-Canada Hwy.
Dorval, Que. H9P 1J1
Canada

Phone: 514-683-1490

Telex: 05-823509

Dr. M. P. Bachynski, pres.

Dr. F. G. R. Warren, v.p., digital products & technology

Al Evers, sales mgr.

R. J. Clark, asst. v.p., digital products & technology

Manufacturer & distributor of character display generators, graphics systems, font compose system, NTSC encoders, concentrators, special applications, both hardware & software. Consulting, engineering & research services.

MPCS VIDED INDUSTRIES INC.

MPCS Video Center Bldg.
514 W. 57th St.
New York, NY 10019
Phones: 212-586-3690; 800-431-6004

Telex: 291249MPCSUR

Fax: 212-586-5282

Alan Neil, pres.

Jeff Steier, v.p.

Jay Dorman, national sales mgr., cable division

Steve Fox, mktg. dir.

Sells and rents video equipment for broadcast, industrial and commercial use; rental, sales, service and production facilities.

MPO VIDEOTRONICS

2580 Turquoise Circle
Newbury Park, CA 91320
Phone: 805-499-8513

Manufacturer of portable integrated video equipment.

MULTIPLIER INDUSTRIES CORP.

135 Radio Circle
Mount Kisco, NY 10549
Phone: 914-241-9510

Walter Ulrich, pres.

Salvatore Colaluca, office mgr.

John Sullivan, sales mgr.

Michael Karlsson, product mgr.

Complete line of safety equipment, nickel-cadmium batteries for portable transceivers, plug-in transient & surge protectors, all canvas products, nickel-cadmium battery packs for all meters, test equipment & two-way portable radios.

MULTI PRODUCTS INTERNATIONAL

218 Little Falls Rd.
Box 238
Cedar Grove, NJ 07009

Phone: 201-239-8183

Telex: RCA 219289 MULTI UR

Howard Longin, pres.

LeRoy Gray, v.p.

Frank Albano, mgr., CATV div.

Manufacturer of matching transformers, ground blocks, 2, 3, 4 & 8-way splitters, taps, attenuator, stainless steel devices, FM splitters, other CATV passives, capacitors, power/audio transformers & inductors.

MULTITENNA CORP. OF AMERICA

603 Cantigue Rock Rd.
Westbury, NY 11590
Phones: 516-997-7800; 516-997-7050

Leonard H. King, pres.

Steve Weinstein, mktg. dir.

Richard D. Bogner, technical dir.

Manufacturer of MDS & ITFS transmitting & receiving antennas.

MULTI-TRACK MAGNETICS/RANGERTONE

115 Roosevelt Ave.
Belleville, NJ 07109
Phones: 201-751-6833; 800-221-1823

Telex: 685-3304-RANGER

George Zazzali, pres.

Dahiel Zazzali, v.p.

Fran Welsh, national sales mgr.

Leonard Dickstein, sales mgr. & dir. of mktg.

Gary Neyer, sales engineer

Laslo Katonia, chief engineer

Manufacturer & distributor of projectors, generators & recorders.

NAC INC.

17 Kowa Bldg.
2-7, Nishi-Azabu 1-Chome, Minato-Ku
Tokyo, Japan 106

Phone: 03-404-2321

Telex: 0242-2490 CAMNAC J

Fax: 03-479-1402

Keinosuke Nakajima, pres.

Juichi Ueki, v.p.

Hiroaki Kumata, mgr., Image Creative System

Tadashi Hatanaka, mgr., overseas mktg., Image Production Equipment

Manufacturer of HDTV image transfer systems, motion picture & TV, visual display, animation, photo & video instrumentations, electronic image processing, remote sensing military technics and image engineering.

NADY SYSTEMS INC.

1145 65th St.
Oakland, CA 94608
Phone: 415-652-2411

Manufacturer of VHF wireless systems.

NAGRA MAGNETIC RECORDERS INC.

19 W. 44th St., No. 715
New York, NY 10036
Phone: 212-840-0999

Manufacturer of recording equipment.

NAKAMICHI AMERICA CORP.

19701 S. Vermont Ave.
Torrance, CA 90502
Phone: 213-538-8150

Manufacturer of recording equipment.

NALPAK VIDED SALES INC.

1937-C Friendship Dr.
El Cajon, CA 92020
Phone: 619-258-1200

Fax: 619-258-0925

Manufacturer & distributor of video equipment.

NARDA MICROWAVE CORP.

435 Moreland Rd.
Hauppauge, NY 11788
Phone: 516-231-1700

TWX: 510-221-1867

Fax: 516-231-1711

Bernard Leibowitz, pres.

Jules Frohmann, v.p.

John Coppola, v.p., mktg.

Manufacturer of microwave instruments, components & non-ionizing RF radiation monitors.

NATIONAL-STANDARD CO.

601 N. 8th St.
Niles, MI 49120
Phone: 800-253-1318

Telex: 29-5187

Fax: 616-683-6249

G. H. Frieling Jr., chmn.-pres. & chief exec. officer

M. B. Savitske, v.p., North American mktg.

S. J. Walling, specialty products mktg. mgr.

D. Wedsworth, product mgr.

Karen S. Nason, mktg. services administrator

Manufacturer of wire products.

THE NATIONAL TELEPHONE SUPPLY CO.

5100 Superior Ave.
Cleveland, OH 44103
Phone: 216-361-0221

NAUTEL MAINE INC.

201 Target Industrial Circle
Bangor, ME 04401
Phone: 207-947-8200

Fax: 207-947-3693

John Pinks, pres.

Murray Sweetser, v.p.

Jorgen B. Jensen, mgr., AM broadcast sales

Manufacturer of solid state, modular amp/et series AM broadcast transmitters; all powers, 400-w to 50,000-w.

N.C.E. OF FLORIDA INC.

2025 N.E. 151st St.
North Miami Beach, FL 33162
Phone: 305-949-9084

Erwin G. Harwood, pres.

Werner Wolf, export sales

Benjamin Frindel, sales mgr.

Hydrofluid, Hydrofluid Jr. & Hydrofluid cam heads.

Sales, service, rentals & special products for the professional motion picture user.

Sells & services TV dollies, lenses, microphone booms, lighting & motion picture equipment.

Manufacturers of 65/70mm camera, editing equipment & gear heads.

NCS INDUSTRIES

2255-E Wynadotte Rd.
Willow Grove, PA 19090
Phones: 215-657-4690; 800-523-2342 (outside PA); 800-492-2032 (PA)

Dick Grasso, pres.

Jerry Quinn, national sales mgr.

Authorized warranty service; equipment repair; full-line CATV supplier.

NEC AMERICA INC.

(Broadcast Equipment Div.)
1255 Michael Dr.
Wood Dale, IL 60191
Phone 312-860-7600

Phone 312-860-7600

TWX: 910-222-5991

H. Ono, v.p. & gen. mgr.

R. Dienhart, national sales mgr., video

J. Engle, dir., sales

J. White, mktg. mgr.

M. Shimizu, dir., engineering

Manufacturer of CCD cameras, digital special effects generators, all solid state video recorders, frame synchronizers, audio synchronizers, TV & FM transmitters.

NEFF COMMUNICATIONS INC.

9721 Singleton Dr.
Bethesda, MD 20817
Phone: 301-530-6080

John L. Neff

Mabel A. Nelson

Broadcast product marketing for industry & government, GSA scheduling & new product listing.

L. E. NELSON SALES CORP./THORN-EMI

5451 Ukiah Circle
Las Vegas, NV 89118
Phone: 702-367-3656

Telex: 299664

L. E. Nelson, pres.

B. A. Nelson, v.p.

Dan Imfeld, v.p., sales

Marion Rimmer, v.p., international sales

Manufacturer & supplier of studio & theatre lamps.

NEOTEK CORP.

1154 W. Belmont
Chicago, IL 60657
Phone: 312-929-6699

Telex: 490-0005245

Craig Connolly, pres.

Susan L. Gosstrom, sales

Manufacturer of audio mixing consoles.

NEO-VISUAL

1200 Eglinton Ave. East
No. 404
Don Mills, Ont. M3C 1H9
Canada

Phone: 416-443-9811

NEUMADE PRODUCTS CORP.

200 Connecticut Ave.
Norwalk, CT 06856
Phone: 203-866-7600

H. E. Jones, pres.

R. N. Jones, exec. v.p.

L. C. Smith, sales mgr.

Manufacturer of film & video tape storage & editing equipment.

Racks & cabinets for quad tape boxes & U-Matic cartridges.

RUPERT NEVE INC.

Berkshire Industrial Park
Bethel, CT 06801
Phone: 203-744-6230

Telex: 969638

Fax: 203-792-7863

Barry J. Roche, pres.

Anthony H. Langley, v.p., sales

Rick Plushner, western regional sales mgr.

Phone: 213-874-8124. Fax: 213-874-1406

Tom Semmes, southeastern regional sales mgr.

Phone: 615-329-9584. Fax: 615-329-1473

Phil Wagner, eastern regional sales mgr.

Phone: 212-956-6464. Fax: 212-262-0848

Manufacturers of audio consoles for broadcast, film, post-production, music recording & mastering.

NEW ENGLAND DIGITAL

Box 546
49 North Main St.
White River Junction, VT 05001
Phone: 802-295-5800

Telex: 701166

Fax: 802-296-2075

Bradley J. Naples, pres.

John McQuade, v.p., manufacturing

Franklin B. Sullivan, v.p., sales & mktg.

Ted Pine, mktg. communications coordinator

Manufacturers & distributors of digital audio post-production equipment.

NEXUS ENGINEERING CORP.

7000 Lougheed Hwy.
Burnaby, B.C. V5A 4K4
Canada
Phones: 604-420-5322; 206-644-2371

Telex: 961000

Fax: 604-420-5941

J. Basil Peters, chmn. & chief exec. officer

Peter van der Gracht, pres.

David W. Rowat, v.p., sales dir.

David Wood, U. S. private cable sales mgr.

W. S. (Bill) Ashe, U.S. CATV sales mgr.

Altaf Alimohamed, international sales mgr.

Rob V. Kragelj, corporate communications dir.

Manufacturer of headend equipment including satellite receivers, television modulators.

Manufacturers & Suppliers

television de-modulators, heterodyne signal processors, on-channel processors, block up-converters, stereo generators, BTSC stereo encoders, active combiners, audio FM modulators, low and medium power transmitters, translators for VHF, UHF and FM applications. UHF combiners for turnkey multichannel applications.

NICHOLODEON PRODUCTIONS INC.

30 Greenwich Ave.
New York, NY 10011
James Nichols, pres. & chief exec. officer
Distribution & rental of color & monochrome large-screen TV projectors for business network telecasts, box office events, video magnification & sports telecasts.

NORPAK CORP.

10 Hearst Way
Kanata, Ont. K2L 2P4
Canada
Phone: 613-592-4164
Telex: 053-4174
Fax: 013-592-6560
Jim Carruthers, pres.
Edward Davies, v.p., sales & mktg.
Manufacturer of broadcast data delivery systems and color graphic displays.

NORTHEAST ELECTRONICS

(Division of Northern Telecom)
Airport Rd.
Concord, NH 03301
Phone: 603-224-6511

NORTHERN CATV DISTRIBUTORS INC.

Box 6729
Syracuse, NY 13217
Phones: 315-463-8433; 800-448-1655
Andrew Tresness, pres.
Dominik (Doc) D'Alfonso, v.p., mktg.
Distributor of pay TV traps, filters & passive devices.

NORTH SUPPLY CO.

600 Industrial Dr.
Industrial Airport, KS 66031
Phone: 913-791-7000
C. Allen Batts, v.p. & gen. mgr.

Distribution Centers:

Anaheim, CA; Dallas, TX; Dayton, NJ; Denver, CO; Fayetteville, NC; Leesburg, FL; Lanexa, KS; Memphis, TN; Portland, OR; San Francisco, CA; Warsaw, IN.

Complete line of CATV installation equipment, earth stations, headend equipment, cable, tools, hardware, etc.

NORTHWEST MATERIALS INC.

320 W. Edgerton St.
Bryan, OH 43506
Phone: 419-636-1191
Putnam S. Pierman

NORTHWEST MONITORING SERVICE

Box 1042
Pendleton, OR 97801
Phone: 503-276-2281
J. H. Platz, owner
FM & TV aural modulation monitor calibrators.

NORTONICS CO. INC.

8101 Tenth Ave. N
Minneapolis, MN 55427
Phone: 612-545-0401
Telex: 290304
Fax: 612-540-8678
John A. Yngve, pres.
Alan C. Kronfeld, v.p., engineering & mfg.
Karen Nickolauson, mktg. operations mgr.
Manufacturer of audio & digital magnetic heads for OEMs, third-party maintenance organizations & replacement heads.

NOVA SYSTEMS INC.

50 Albany Turnpike
Canton, CT 06019
Phone: 203-693-0238
Stephen Kreinik, pres.
Tedd Jacoby, v.p.
Rich Zabel, sales mgr.
Manufacturer of digital time base correctors & frame synchronizers.

NSC ELECTRONICS INC.

2201 Landmeier Rd.
Elk Grove Village, IL 60007
Phone: 312-956-8000
Dennis O'Brien, sales mgr.

FRED A. NUOVO CORP.

Box 577
1743 Route 104
Ontario, NY 14519
Phone: 315-524-2531
Fred N. Nudd, pres.
Rick A. Nudd Jr., v.p.
Myrtle L. Nudd, treas.
Richard Callen, secy.
Galer N. Wright, sales mgr.
Manufacture, fabrication, design & installation of AM, FM, CATV & microwave towers; mounting brackets for satellite dishes.

NURAD INC.

2165 Druid Park Dr.
Baltimore, MD 21211
Phone: 301-462-1700
Telex: 710-234-1071
Gordon Neuberth, pres.
David Rider, v.p., engineering
David Fairley, v.p., radio engineering
William H. Fisher, v.p., finance
Stephen Neuberth, v.p., commercial mktg.
Lisa Czirjak, dir., defense mktg.
Thomas Potter, dir., production
Manufacturer of microwave ENG systems including receive & transmit antennas, remote controls, transmitters, receivers & airborne systems. Design & turnkey installations.

NYTONE ELECTRONICS CORP.

2424 South 900 West
Salt Lake City, UT 84119
Phone: 801-973-4090

O'CONNOR ENGINEERING LABS

100 Kalmus Dr.
Costa Mesa, CA 92626
Phone: 714-979-3993
Telex: 685-641
Fax: 714-957-8138
Cable: OCELINC
Chadwell O'Connor, pres.
Robert Kredel, dir., sales
Manufacturer of camera support systems.

OETICS INC.

(Broadcast Division)
1515 S. Manchester Ave.
Anaheim, CA 92802-2907
Phone: 714-774-2200
Fax: 714-535-8532
Telex: 3716642 OETICS COMM
David E. Lewis, v.p. & gen. mgr.
Bill Keegan, dir., sales & mktg.
Manufacturer of video tape cart machines, tape recorders & robotics; broadcast television video cart machines in established small formats; 280-cart & 600-cart robotic library; 65,000-cart database management & traffic & automation systems interface hardware & software.

OLESAN

1535 Ivar Ave.
Hollywood, CA 90028
Phones: 213-461-4631; 800-331-8897 (CA);
800-821-1656 (outside CA)
Supplier of video & special effects products & services.

OMICRON VIDEO

21822 Lassen St.
Unit L
Chatsworth, CA 91311
Phone: 818-700-0742
Telex: 9102401888
Fax: 818-700-0313
Manufacturer of video/audio distribution amplifier routing switchers, master control SW sync generators.

OPAMP LABS INC.

1033 N. Sycamore Ave.
Los Angeles, CA 90038
Phone: 213-934-3566
B. Losmandy, mgr.
Amplifiers, oscillators, power supplies, audio consoles, video distribution amplifiers. Opamp Technical Books subsidiary specializes in audio, TV, film, video & computer engineering books.

OPTICAL COATING LABORATORY INC.

2789 Northpoint Pkwy.
Santa Rosa, CA 95407-7397
Phone: 707-545-6440
Rick Stranlund, gen. mgr., commercial products div.
Manufacturer of laminated contrast enhancement products for visual displays, dichroics for color TV cameras & projection systems, heat/light separation mirrors for projection systems, anti-reflection coatings & EMI/RFI shielding for cathode ray tubes & front surface mirrors for projection TV systems.

OPTICAL DISC CORP.

17517-H Fabrica Way
Cerritos, CA 90701
Phone: 514-522-2370
Telex: 510-1012615
Fax: 714-670-9356
Richard Wilkinson, pres.
Donald Hayes, v.p., mktg.
Manufacturer of videodisc recording systems, recordable laser videodiscs and videodisc mastering systems.

OPTICAL & TEXTILE

22/26 Victoria Rd.
New Barnet, Herts EN4 9PF
ENGLAND
Telex: 8955869

ORBAN ASSOCIATES INC.

645 Bryant St.
San Francisco, CA 94107
Phones: 415-957-1067; 800-227-4498
Telex: 17-1480
Cable: ORBANAUDIO
John Delantoni, gen. mgr.
Howard Mullinack, mktg. & sales mgr.
Robert Orban, chief engineer
Manufacturers of audio processing equipment for production & transmission.

ORION RESEARCH INC.

4650 W. 160th St.
Cleveland, OH 44135
Phone: 216-267-7700
Telex: 510-600-0034
Fax: 216-267-5894
Richard S. Hajdu, pres.
Charles A. Polomsky, mktg. mgr.
Manufacturer of computerized audio mixing systems with recall memory for television applications, rack mountable audio mixers & stereo audio power amplifiers.

OSRAM CORP.

110 Bracken Rd.
Montgomery, NY 12549
Phone: 914-457-4040
Paul Caramagna, product group dir.
Broadcast, stage & studio lighting & equipment.

OTARI CORP.

378 Vintage Park Dr.
Foster City, CA 94404
Phone: 415-592-8311
TWX: 910-376-4890
Fax: 415-591-3377
Jack Soma, pres.
David Roubesh, national sales mgr.
John Carey, mktg. mgr.
Sally Olson Saubolle, mktg. coordinator
Manufacturer of professional audio/broadcast magnetic recorders, reproducers & duplication systems, SMPTE/EBU synchronizers & generators, readers & cart machines.

OSBERRY

(Div. of Richmark Camera Service Inc.)
180 Broad St.
Carlstadt, NJ 07072
Phone: 201-935-3000
Telex: 133509
Mark Ackerman, pres.
Stephen Hallet, national sales mgr.
Jim Aneshansley, dir., mktg.
Manufacturer of video filmography systems, animation stands & recorders, filmstrip stands, optical printers, 8mm, 16mm & 35mm cameras.

PACIFIC RECORDERS & ENGINEERING CORP.

2070 Las Palmas Or.
Carlsbad, CA 92009
Phone: 619-438-3911
Telex: 181777
Fax: 619-438-9722
MCI: 650-285-0799
Jack K. Williams, pres.
Anders Madsen, sales mgr.
Manufacturers of audio broadcast equipment for radio & TV including consoles & cart machines; turnkey systems application.

PACIFIC TOWER CO.

4334 N.E. 148th Ave.
Portland, OR 97230
Phone: 503-254-7303
Gilbert J. Nielsen, pres.
Tower sales & erection, coaxial lines, microwave, satellite earth stations, tower lighting, painting & ground systems.

PACKAGED LIGHTING SYSTEMS INC.

Box 285
29-41 Grant St.
Walden, NY 12586
Phones: 914-778-3515; 800-426-1133
Fax: 914-778-1286
Lillian Hilzen, pres.
Hy Hilzen, v.p.
Lee Daniels, mgr., sales & mktg.
Lois Meyer, office mgr.
Manufacturers & distributors of quartz lighting instruments, electronic control equipment, electrified grid systems, lamps & related accessories, complete studio lighting telepacks.

PACO ELECTRONICS USA INC.

350 S. Figueroa St.
Suite 364
Los Angeles, CA 90071-1101
Phone: 213-617-9323
Telex: 756923
Fax: 213-687-3524
Kuniyasu Kakiuchi, pres.
Ted Wakabayashi, regional sales mgr.
Manufacturer of battery equipment & accessories.

PAG AMERICA LTD.

1270 Hendersonville Rd.
Asheville, NC 28803
Phone: 704-274-1438
Manufacturer of battery equipment & accessories.

PALTEX

2752 Walnut Ave.
Tustin, CA 92680
Phone: 714-838-8833
TWX: 910-333-8535
Fax: 714-838-9619

Roger L. Bailey, chief exec. officer
Stuart J. Dunford, gen. mgr.
Joe Cirincione, sales distributor
Jim Owen, internal sales support
Manufacturer of post production equipment including video tape & laserdisc edit controllers; audio consoles; video & audio tape erasers.

PANASONIC BROADCAST SYSTEMS CO.

(Div. of Matsushita Electric Corp. of America)
One Panasonic Way
Secaucus, NJ 07094
Phone: 201-348-7671
Tak Urabe, exec. v.p.
Anthony Pignoni, v.p.
Manufacturer of M-II 1/2-inch format-based VTRs, including camcorders and cart machines.

PANASONIC INDUSTRIAL CO.

(Div. of Matsushita Electric Corp. of America)
Two Panasonic Way
Secaucus, NJ 07094
Phone: 201-348-7000
Stan Basara, pres.
Scott Minakami, exec. v.p.
Ron Tomczyk, mgr., public relations
Steve Yuhas, v.p. & gen. mgr.

Audio-Video Systems Group:

T. Conboy, Milton Landau, & Herman Schkolnick, asst. gen. mgrs. Phone: 201-348-7000

Manufacturer of industrial audio-video systems equipment; video broadcast cameras, VCRs, monitors & accessories; CATV, DBS, large screen video display boards.

PARALLEL

6551 S. Revere Pkwy.
Suite 255
Englewood, CO 80111
Phone: 303-799-6532
Dale E. Kline, pres.
Kathy P. Pope, mktg. mgr.

Branch Office:

LANSING, MI 48910: 6035 Executive Dr., Suite 2. Phone: 517-882-6063.

Batch, on-line, on-site billing systems for cable TV, including addressable interfaces & local reporting. Cable office automation & networking. Targeted marketing services. Standalone computer systems.

PARAMETRIC INDUSTRIES INC.

43 South Ave.
Bldg. No. 1
Burlington, MA 08131
Phone: 617-272-3000
Robert T. Fallon, pres.
Louis J. Covino, treas.
Microwave diodes & devices.

PASSIVE DEVICES INC.

5149 N.E. 12th Ave.
Fort Lauderdale, FL 33334
Phone: 305-493-5000
Telex: 293 865 MAIL CT
Fax: 305-681-1135
Donald Edelman, pres.
Barbara R. Edelman, v.p.
David Green, sales mgr.
Don Zimmerman, Mike Edelman, Jonathan Martin, sales
Manufacturers of supreme series passives; distributors of equipment, refurbishers & sellers of used converters and line equipment.

PATCH BAY DESIGNATION CD.

Box 6278
Glendale, CA 91205
Phone: 818-241-5585

Shipping Address:

4742 San Fernando Rd.
Glendale, CA 91204
Designer & manufacturer of equipment labels.

PAYVIEW LIMITED

G.P.O. Box 3000
Hong Kong
Phones: (3)-391566; 619-564-3320 (U.S. consultant, J. Thompson)

George Ho, chmn.
William S. H. Cheung, dir.
K. K. Leung, dir., finance
Manufacturer of addressable, highly secure audio/video scrambling equipment with text, telephone dialer for Pay-Per-View order entry.

PECA INC.

592 Winks Lane
Bensalem, PA 19020
Phone: 215-245-1550

Ralph G. Douglass, pres.
Agnes E. Leckner, v.p.
Terrence C. Ryan, mgr., technical services
James A. Gracie, technical coordinator
Designer & manufacturer of cable communications equipment, CATV test equipment, headend equipment, non-duplicated headend equipment & related specialty items, cable advertising hardware & software, instrument repair service, system design, make ready engineering, splicing, sweeping & balancing, FCC proof of performance. Technical services.

PEERLESS SALES CO.

1950 Hawthorne Ave.
Melrose Park, IL 60160
Phone: 312-865-8870
Fax: 312-865-2941
Walter Griffing, pres.
Walter Snodell, v.p.
Frank Briggs, mgr., mktg.
Supplier of carts, stands, mounting accessories for television receivers & monitors, CCTV camera mounts speaker mounts & other accessories.

PEIRCE-PHELPS INC.

2000 N. 59th St.
Philadelphia, PA 19131
Phones: 215-879-7171; 800-862-6800
Fax: 215-878-5252
Henry S. Grove III, v.p.
Michael Dillon, sales mgr., video systems
Charles Moore, sales mgr., audio systems

Branch Offices:

CAMP HILL, PA 17011: 490 S. St. John's Church Rd. Phone: 717-761-0240. Chris Foreman, mgr.

GAITHERSBURG, MD 20878: 7-7 Metropolitan Court. Phone: 301-948-5266

Manufactures audio, video, A/V & teleconferencing products & systems.

PENNY & GILES

2716 Ocean Park Blvd.
Santa Monica, CA 90405
Phone: 213-393-0014
Manufacturer of controllers & faders.

PEP INC.

25 W. 54th St.
New York, NY 10019
Phone: 212-246-2490

PERFORMANCE CABLE TV PRODUCTS

1770 Macland Rd.
Dallas, GA 30132
Phone: 404-443-2788
Jud Williams, owner

Repair & maintenance of cable TV distribution equipment; manufactures power supplies & special CATV devices.

PERROT ENGINEERING LABS INC.

7201 Lee Hwy.
Falls Church, VA 22046
Phone: 703-532-0700
Telex: 3724288
V. P. Tygesen, pres.
W. D. Mallon, v.p.
E. Bowers, mktg.
Manufacturer of portable power equipment & lighting systems.

PESA AMERICA INC.

6073 N.W. 167th St.
Suite C-4
Miami, FL 33015
Phones: 305-556-9638; 800-USA-PESA
Telex: 6712435 PESAM
Antonio D. Borja, pres.
Charles Kunz, sales mgr.
Jose A. Elman, mktg. dir.
Fernando Guillot, operations mgr.
Manufacturer of TV broadcast equipment.

PFB CONCEPTS

Box 2222
Des Plaines, IL 60018
Phone: 312-640-1853
Paul Bergetz, pres.
Manufacturer of rack mounting hardware & enclosure systems for audio/video production, on site system design.

PFM ELECTRONICS

309 Hwy. 82 W
New Boston, TX 75570
Phones: 214-628-3624; 800-235-2288
Rodney J. Tinney

PHILIPS TELEVISION SYSTEMS INC.—see BTS Broadcast Television Systems Inc. (a joint company of Bosch and Philips)

PHILIPS TEST & MEASURING INSTRUMENTS

(A North American Philips Co.)
85 McKee Dr.
Mahwah, NJ 07430
Phone: 201-529-3800
Telex: 64-2351
Emile Geisenheimer, pres.
Robert C. Joseph, v.p.
Michael Leeds, national sales & mktg. mgr.
Ole Plett, product mgr.
Television measuring equipment.

PHOTOGRAPHIC EQUIPMENT SERVICE INC.

165 Huguonot St.
New Rochelle, NY 10801
Phone: 914-235-2720
Edward Willette, pres.
Hans Jaggi, secy.-treas.
Manufacturer of equipment for animation, graphics, inserts & transparencies.

PHOTO-SONICS INC.

820 S. Mariposa St.
Burbank, CA 91506
Phone: 213-849-6521
Telex: 67-3205
John Kiel, pres.
Gene Johnson, v.p., operations
Roy Edwards, v.p., engineering
Edward Furer, v.p.

PICD PRODUCTS INC.

103 Commerce Blvd.
Liverpool, NY 13088
Phones: 315-451-7700; 800-822-7420 (outside NY)
Telex: 646-288
Fax: 315-451-7904
Bernard Hitchcock, chmn. & chief exec. officer
George M. Knapp, pres.
Jim Mead, Jim Quigley, CATV div. sales mgrs.

Penny Garo, mktg. dir.
Bill Kitchen, CATV engineering
Harold Thrippleton, dir. of engineering
Dan Chmielewski, public relations
Manufacturers & distributors of system encoders, outdoor & indoor decoders, notch filter traps, tier traps & specially tuned traps for CATV applications, on-premises voltage-controlled trapping systems, security sleeves, strand mount & multiple filter enclosure for pedestal applications, addressable control systems for CATV systems, satellite reception equipment, hardware & electronics for CATV, MATV, SMATV & MDS, satellite earth station antennas & receivers.

PINNACLE SYSTEMS INC.

2380 Walsh Ave.
Santa Clara, CA 95051
Phone: 408-970-9787
Telex: 362364
Fax: 408-970-9798
Ajay Chopra, pres.
Mark C. Gray, v.p., mktg. & sales
Gary Horstkorta, national sales mgr.
Manufacturer of video workstation systems.

PINZONE COMMUNICATIONS

Box 540
14850 Cross Creek Park
Newbury, OH 44065
Phone: 216-564-9093
Telex: 3714400 PINZONE UR
Fax: 216-564-8066
Basil Pinzone Jr., pres.

PIONEER COMMUNICATIONS OF AMERICA INC.

600 E. Crescent Ave.
Upper Saddle River, NJ 07458-1827
Phones: 201-327-6400; 800-421-6450 (outside NJ)
Fax: 201-327-9379
Pete Imamura, pres.
Jerry Landskron, v.p.
Jerry Nelson, dir., sales
Michael T. Hayashi, mktg. mgr.
John Unverzagt, dir., engineering
David Nicholas, national sales mgr.

Sales Representatives:

MID-ATLANTIC: J. Mack Parkhill, national accounts mgr. Phone: 614-876-0771
SOUTHEASTERN: Jeffrey Gardner, national accounts mgr. Phone: 404-325-7467
CENTRAL: Richard Schmeck, national accounts mgr.
NORTHEAST: Fae Kopaacka, national accounts mgr.
Manufacturer of home terminals & converters including standard, one-way addressable, two-way addressable; support systems, software support & implementation services.

P. I. TOOL SUPPLY

431 E. Diamond Ave
Gaithersburg, MD 20878
Phone: 301-963-8081
Ed Goldstein, Bobbie Goldstein
Specialty hand tools & supplies for underground construction, narrow-cut trenching shovels for trencher/vibrator plow users, two-way hand held radios, hacksaws with 1 inch bandsaw blades, station & drop-wire reel carrier, barricade tape, marking paint, reel swinger.

PIPE-PIPER

Turco Mtg. Inc.
3456 N. Washington Ave.
Minneapolis, MN 55412-2688
Phone: 612-588-0741
Telex: 5106013762
Fax: 612-588-2841
Scott Kaercher, v.p., sales
Pipe boring unit, trenchless trencher, vibratory plow.

Manufacturers & Suppliers

T. R. PITTS CO.
501 W. Fifth St.
Winona, MN 55987
Phones: 507-452-2629; 800-533-8092
Thomas R. Pitts, pres.
Sheila Pitts, v.p.

Regional office:
SEATTLE, WA: Don Thompson. Phone:
206-821-9709

Headend modulators, receivers, processors, antennas, preamps, satellite dishes, headend equipment, line hardware, amps, extenders, cable, connectors, drop materials; fiberglass, plastic & metal pedestals, foam for pedestal bases & conduit, pedestal flags, marker flags, marking paint & tape, winches & hoists; coupon books & payment systems, theft of service labels, rust & corrosion vapor capsules, stereo synthesizers & processors, cable ties & clips, security systems, automatic advertising insertion equipment, studio equipment, video tape taps, character generators, stereo processors, standby power tools, traps, converters, towers, lights, apartment boxes, high & mid-split amps. Video post-production facilities. Advertising sales, turn-key/consulting, system audits, equipment consulting.

PKE INTERNATIONAL PTY. LTD.

Box 68, Guildford
Perty, Western Australia 6055
Australia
Phone: 09-378-1155
Telex: AA 94187
Supplier of radio broadcast equipment.

PLASTOID CORP.

708 Third Ave.
New York, NY 10017
Phone: 212-697-0710
Jacqueline Traeger-Rado, pres.
J. Leon Brodsky, v.p.
J. McCann, dir., sales
Manufacturers of aluminum sheath coaxial cable, jacketed & messengered, drop cables, foam & solid dielectric, with or without messenger.

PLYMOUTH RUBBER CO. INC.

104 Revere St.
Canton, MA 02021
Phone: 617-828-0220
Telex: 92-4431
D. M. Hamilburg, pres.
M. J. Hamilburg, v.p.
F. X. McCormack, field mgr., CATV
Manufacturer of insulating & jacketing tapes.

POLAROID CORP.

575 Technology Square
Cambridge, MA 02139
Phone: 617-577-2000
Manufacturer of video recorders & components.

PORTA-PATTERN INC.

Box 38945
750 N. Highland Ave.
Los Angeles, CA 90038
Phone: 213-461-3561
Ed Ries, pres.
E. H. Taylor Jr.
Manufacturer of test charts, test chart systems, slides, films, transparencies, spherical transparency illuminators, specialized test media.

PORTAC INC.

108 Aero Camino
Santa Barbara, CA 93117-3170
Phone: 805-685-2960
Brian E. Hooper, pres.
Tracey A. Hooper, sales mgr.
Manufacturers of time-managed message

generator with VTR controllers for information channel use; multi-channel & telephone-coupled capability.

H. K. PORTER INC.

74 Foley St.
Somerville, MA 02143
Phone: 617-776-8200
General purpose & plant maintenance cutters, reinforcing rod, mesh & hard metal cutters, power & communications cable cutters, ferrous & non-ferrous, guy strand, wire rope, steel strapping & chain cutters; tire chain repair tools, lightweight fiberglass handled cutters, professional pruning tools, special purpose tools, power tool workheads, hydraulic power sources, power tool hoses & accessories.

POTOMAC INSTRUMENTS INC.

932 Philadelphia Ave.
Silver Spring, MD 20910
Phone: 301-589-2662
Telex: 650-291-6488
Robert H. Ellenberger, pres.
D. G. Harry, v.p., mktg.
Clifford C. Hall, v.p., engineering
Manufacturer of phase monitors, AM, FM & TV field intensity meters, recalibration services, audio generators & analyzers, remote control.

POWER & TELEPHONE SUPPLY CO. INC.

Box 43223
530 Interchange Dr.
Atlanta, GA 30336
Phone: 404-691-6813

POWER CONVERSION PRODUCTS INC.

42 East St.
Box 380
Crystal Lake, IL 60014
Phone: 815-459-9100
Telex: 910-634-3356
Edward S. Weil, pres.
Chris F. Seyer, exec. v.p.
Manufacturer of battery chargers, power supplies, DC power systems, DC to DC converters, ringing generators, DC to AC static inverters.

POWER-OPTICS INC.

(Subsidiary of Evershed Power-Optics Ltd.)
Box 757
Vienna, VA 22180
Phone: 703-938-0505
E. J. Sutter, agent
Remote control pan & tilt heads for industrial, educational, medical & CATV applications, motorized & servo lens drive units, camera pedestals, CCTV, remote control microwave positioning devices & equipment.

PRECISE POWER CORP.

715 60th St., Court East
Box 9547
Bradenton, FL 34206
Phone: 813-746-3515
L. B. McLane, exec. v.p.
D. H. Rodkey, mktg. communications mgr.
Non-interruptive power supply systems.

PREFORMED LINE PRODUCTS CO.

660 Beta Dr.
Mayfield Village, OH 44143
Phone: 216-461-5200
Fax: 216-442-8816
Mailing address:
Box 91129
Cleveland, OH 44101
Jon R. Ruhlman, pres.
David P. Arnold, v.p., sales
Robert D. Skilton, sales mgr.
Richard L. Pardee, mktg. systems mgr.

Branch Offices:

ALBEMARLE, NC 28001: Box 818. Phone:
404-938-6820

ROGERS, AR 72756: 2740 S. First St. Phone:
501-636-7600

Field Sales Mgrs.:

NORTHWEST: Richard J. Hodona, 7075 S. De-
pew St., Littleton, CO 80123. Phone:
303-979-1079

SOUTHWEST: Arnold J. Winter, 29546 Foun-
tainhead St., Agoura Hills, CA 91301. Phone:
818-706-0533. Gerald W. Winter, 950 Eagles-
nest Place, Newbury Park, CA 91320. Phone:
805-499-1641

CENTRAL: Clifford A. Decker, 9727 Nina St.,
Omaha, NE 68124. Phone: 402-391-6570

NORTHERN MIDWEST & EASTERN: John Hof-
stetter, 660 Beta Dr., Mayfield Village, OH
44143. Phone: 216-461-5200

SOUTHERN MIDWEST: E. J. Snyder, Rte. 5,
Box 162, Carthage, MO 64836. Phone:
417-358-3037

Manufacturers of deadends, splices & false
deadends for guy, messenger strands & ser-
vice drops for coaxial cables, plastic guy
guards, tree guards, lashing rods, guy-wire
dispensers, plastic spacers, vibration damp-
ers & lashwrap connectors for terminating
lashing wire.

PRIESTER SUPPLY CO. INC.

Box 5507
701 107th St.
Arlington, TX 76011
Phone: 817-261-1111

Steve Vincent & Jim Tarpley
Trunk & distribution amplifiers & passives,
headend equipment, taps, converters, test
equipment, CATV pole line hardware & con-
struction supplies, strand, lashing wire, coax-
ial cable, connectors, pedestals, underground
housings, towers, drop hardware.

PRO BATTERY INC.

3941 Oakcliff Industrial Court
Atlanta, GA 30340
Phones: 800-451-7171; 404-449-5900
Telex: 312723
Fax: 404-449-5457
Neal A. Zucker, dir., mktg.

Branch Office:

MOUNTAINVIEW, CA 94043: 1220 Pear Ave.
Manufacturer of rechargeable & primary bat-
tery systems.

PROCAM INC.

905 N. Cole Ave.
Hollywood, CA 90038
Phone: 213-464-2125
Regis Laderriere, pres.
16mm & 35mm motion picture professional
cameras, fluid heads & tripods, camera in-
strumentations.

PROELIN CORP.

Box 368
1700 N.E. Cable Dr.
Conover, NC 28613
Phone: 704-464-4141
Fax: 704-464-5725
Gary R. Kanipe, pres.
Larry A. Bowman, v.p.
Dan C. Johnson, mgr., sales
Nicholas Moldovan, dir., technical sales &
mktg.
Manufactures satellite earth stations for CATV
& SMATV applications.

PRODUCTION PRODUCTS CO.

One Mezy Lane
Manlius, NY 13104
Phone: 315-682-2031

PROFESSIONAL OESIGN PRODUCTS INC.

5123 Dahlia Dr.
Los Angeles, CA 90041
Phone: 213-257-2121
Fax: 213-258-7520

PROJECTION OPTICS CO. INC.

8 Fernwood Rd.
Florham Park, NJ 07932
Phone: 201-822-1000
Stuart Held, v.p.
Projectors for transmission & effects, lenses
for projectors & large screen TV.

PROPED INC.

Box 154
Sicklerville, NJ 08081
Phone: 609-728-2940
Michael Palermo, pres.
James Mason, v.p.
Robyn Hausmann, sales
Manufacturer of apartment boxes & pedestals
for indoor & outdoor use, with replaceable
parts, stock items & special orders.

PROTECH AUDIO CORP.

Flowerfield Bldg. No. 1
St. James, NY 11780
Phone: 516-584-5855
Telex: 230199
William Murphy, pres.
J. Giambone, v.p.
Audio consoles & studio electronic compo-
nents, studio input lines including amplifiers,
equalizers, compressors, control devices,
mixers, limiters, switchers, VCAs, preampli-
fiers & distribution amplifiers, audio distribu-
tion amplifiers.

PROTECTO WRAP CO.

2255 S. Delaware St.
Denver, CO 80223
Phone: 303-777-3001
John Robinson, mktg. mgr.
Corrosion-resistant coatings & waterproofing
membranes.

PROVISIONAL BATTERY CO. INC.

3941 Oakcliff Industrial Court
Atlanta, GA 30340
Phones: 404-449-5900; 800-451-7171
Telex: 312723
Eugene Sherry, pres.
Leonard Cocciadiffero, v.p.
Kevin J. Barry, sales mgr.
R. G. Edwards, mktg.
Battery supply house, lead-acid, nicad, silver-
zinc, mercury, lithium & battery chargers,
battery packs for remote cameras & recorders,
portable ENG lighting systems.

PYE TVT LTD.—see BTS Broadcast Television
Systems Inc. (a joint company of Bosch
and Philips)

PYRAMID INDUSTRIES INC.

3700 N. 36th Ave.
Phoenix, AZ 85019
Phones: 602-269-6431; 800-528-4529
Fax: 602-272-7372
Earl Gilbert, pres.
Chuck Scurr, v.p.
Robert M. Abrahams, national sales dir.
Rex Porter, dir., CATV sales
Steve Youtsey, dir., mktg.
Manufacturer of CATV coaxial connectors, fit-
tings & accessories, metal CATV pedestals.

Q-BIT CORP.

2575 Pacific Ave. NE
Palm Bay, FL 32905-2699
Phone: 305-727-1838
Howard B. Hillman, pres.
Gary Callaway, v.p. & gen. mgr.
Hansel Mead, v.p., engineering
Mary Rogers, sales mgr.
Amplifiers & pre-amplifiers.

Q. E. MANUFACTURING CO.

315 Cherry St.
New Berlin, PA 17855
Phone: 717-966-1017
Glenn G. Miller, pres.
Robert W. Miller, v.p.
Dale L. Miller, secy.-treas.
Manufacturer of aerial line construction tools.

QEI CORP.

Box D
One Airport Dr.
Williamstown, NJ 08094
Phones: 609-728-2020; 800-334-9154
Telex: 510-686-9402
Charles Haubrich, pres.
William J. Hoelzel, sr. v.p.
John J. Pilman, v.p.
Ed Etschman, mgr., domestic sales
Manufacturers of FM transmitters, modulation monitors, automatic remote control systems.

QSI SYSTEMS INC.

12 Linscott Rd.
Wobum, MA 01801
Phone: 617-938-1403
Alfred J. Smilgis, pres.
George Fall, v.p.
Richard T. Sanford, dir., sales & mktg.
Ed Ricciardi, chief engineer
Manufactures source identifiers, color bar generators, auto-phasing blackburst generators, count-down generators, video DA, mini-production switchers.

Q-TV

(Div. of Q-CO Industries Inc.)
104 E. 25th St.
New York, NY 10010
Phone: 212-460-9050
George Andros, v.p.
John Maffe
Manufacturer of console & conveyor transport videoprompter systems; computer prompter & mini-prompter systems for on location events.

QUALITY RF SERVICES INC.

850 Park Way
Jupiter, FL 33477
Phones: 305-747-4998; 800-327-9767 (outside FL); 800-433-0107 (FL)
Fred J. Rogers, pres.
Ernest Cantelmo, v.p.
Sylvia Rathbone, mgr., customer service
CATV replacement components for all makes of amplifiers, including hybrids, transistors, diodes, capacitors, etc. CATV equipment repair, CATV amplifier upgrade on all makes of modules. Manufactures high gain upgrade modules using parallel hybrid technology. Supplies plug-in-pads, equalizers, power packs & line extender modules.

QUALITY VIDEO SUPPLY CORP.

76 Frederick St.
Hackensack, NJ 07602
Phones: 201-488-8336; 800-431-6000
Telex: 219-804
Varghese Reju, pres.
Rose Marie Cassell, mktg. services
Tobe Carey, sales mgr.
Manufacturer & distributor of video accessories, video RF switchers, cables, lighting, adapters, tripods, tape erasers, cassette holders, battery products, video tape, test equipment, furniture, racks, printed goods, sound effects records & modular studio equipment.

QUANTA CORP.

2440 S. Progress Dr.
Salt Lake City, UT 84119
Phone: 801-974-0992
TWX: 910-925-5684
Fax: 801-974-5147
Allan J. Behr, pres.

Ron Ward, senior v.p., engineering
Peter Lowten, v.p., mktg.
Jack Calaway, v.p., editing systems
Larry Manikowski, comptroller
Earl Gray, v.p., manufacturing
Peter Glassberg, national sales manager
Manufacturer of television graphics systems including character generators, video paint systems & video editing systems.

QUANTEL INC.

655 Washington Blvd.
Stamford, CT 06901
Phone: 203-348-4104
Fax: 203-356-9021
Steven King, chief exec. officer
Manufacturer of synchronizers, digital effects, digital art/graphics/animation, character/caption generators, standards converters, digital still stores, central still library & digital editing/animation systems.

QUANTUM AUDIO LABS INC.

(Div. of Paltex)
2752 Walnut Ave.
Tustin, CA 92680
Phone: 714-838-8833
Fax: 714-838-9619
Roger L. Bailey, chief exec. officer
David Rollins, sales engineer
Production audio consoles & bulk tape erasers.

QUICK-SET INTERNATIONAL INC.

3650 Woodhead Dr.
Northbrook, IL 60062-1895
Phone: 312-498-0700
Telex: 72-4362
Barry Kipnis, pres.
Manufacturers of tripods, heads, pedestals, dollies for TV & other instrumentation purposes. Camera housings, pan/tilt units, remote control switching gear, auto pan units, digital controls & mounting brackets.

QUOTRON SYSTEMS INC.

5454 Beethoven St.
Los Angeles, CA 90066
Phone: 213-827-4600
M. E. Mohr, pres.
G. Levine, v.p., mktg.
Video compatible character generators for CATV, input keyboards & other data terminals & instantaneous financial information.

RADIATION SYSTEMS INC.

1501 Moran Rd.
Sterling, VA 22170
Phone: 703-450-5680
Telex: 899156
Richard E. Thomas, chmn. & chief exec. officer
Hal Gruen, pres. & chief operating officer
Manufacturer of satellite earth station antennas from 1.8 meters to 32 meters, point-to-point communications antennas and tactical/transportable antennas.

RADIO RESOURCES INC.

7483 Candlewood Rd.
Hanover, MD 21076
Phones: 301-859-1500; 800-54-RADID
Ashley Scarborough, pres.
Bernie O'Brien, mgr., sales
Distributor of radio broadcast equipment & accessories.

RADIO TOWER CO. INC.

Box 1826
Boise, ID 83701
Phone: 208-344-0947
John H. Runkle, pres.
Betty Jean Runkle, v.p.
J. Runkle, sales
Robin Holmquist, mktg.
Jim Bender, special engineering
George Lostra
Fabricates 9 sizes of guyed tower to stock;

capable of building any size guyed or self-supporting tower. Fabricates, erects, installs & services antennas; coax, wave guide, lighting, buildings, turnkey.

RAMKO RESEARCH INC.

3501 Sunrise Blvd.
No. 4
Rancho Cordova, CA 95742
Phone: 916-635-3600
R. G. Kohfeld, pres.
F. Martinez, sales mgr.
Complete line of professional audio products.

RANGERTONE RESEARCH INC.

115 Roosevelt Ave.
Belleville, NJ 07109
Phone: 201-751-6833
George Zazzali, pres.
Dan Zazzali, v.p.

Regional office:

STUDIO CITY, CA 91604: 11020 Ventura Blvd.
Phone: 213-761-5781. Neil Kempt, mgr.

Manufacturer of motion picture magnetic recorders, projectors & telecine.

RANK CINTEC INC.

20 Bushes Lane
Elmwood Park, NJ 07407
Phones: 201-791-7000; 212-564-6910
Bruce Oyen, sales mgr.

RANK CINTEL INC.

704 Executive Blvd.
Valley Cottage, NY 10989-9978
Phone: 914-268-8911
Fax: 914-268-5939
Colin Brown, exec. v.p.
Film to tape transfer equipment, electronic still stores, slide scanners, mass storage, data based still stores & library.

RANK PRECISION INDUSTRIES INC.

411 E. Jarvis Ave.
Des Plaines, IL 60018
Phone: 312-297-7720
J. M. Campbell, pres.
K. Sadhvani, sales mgr., motion picture optics
Manufacturer & distributor of 35mm, 16mm & Super 16mm, 5:1 & 10:1 zoom lenses for professional motion picture cinematography.

RATELCO INC.

1260 Mercer St.
Seattle, WA 98109
Phone: 206-624-7770
Dennis Terpstra, mktg. mgr.
Mobile intercoms, automatic communication (filtered) battery chargers, uninterruptible power systems, inverters, DC converters, power boards & distribution systems.

RAVEN SCREEN CORP.

124 E. 124th St.
New York, NY 10035
Phone: 212-534-8408
Martin Soss, mgr.
Front & rear projection screens, all types.

RAYCHEM CORP.

300 Constitution Dr.
Menlo Park, CA 94025
Phone: 415-361-2288
Telex: 9103731728
Paul M. Cook
Robert M. Halprin, pres.
Jack Webb, div. mgr.
Lynn Chapman, mgr., CATV/broadband
Heat-shrinkable products for sealing cable connections in underground & aerial CATV plant, corrosion & water protection products, drop connectors, satellite antenna de-icers.

RAYTHEON DATA SYSTEMS CO.

1415 Boston-Providence Turnpike
Norwood, MA 02062

Phone: 617-762-6700

J. Peter Eadie, national sales mgr.

Field Sales Offices:

ALPHARETTA, GA 30201: 3190 Holcomb Bridge Rd. Phone: 404-992-6023. Larry Garrard

BOTHELL, WA 98011: 2519 144th St. SE. Phone: 206-355-5323. Robert Fredrickson

CAPRON, IL 61012: 1124 Cemetery Rd. Phone: 815-544-2828. Wes Minear

SAVANNAH, GA 31410: 918 Boxwood Dr. Phone: 912-897-6656. Raymond Shaw

R-COLUMBIA PRODUCTS CO. INC.

2008 St. Johns Ave.
Highland Park, IL 60035-2499
Phone: 312-432-7915
Manufacturer of headphones, microphones & intercom systems.

REACH ELECTRONICS INC.

1600 W. 13th St.
Box 308
Lexington, NE 68850-0308
Phones: 308-324-6661; 800-445-0007
TWX: 910-960-4741
Keith Wycoff, pres.
Eilene Wehr, chief administrative officer
Mike Sutton, sales mgr.
Manufacturer of electronic selective signaling devices and communications products including pagers, paging terminals, telephone line couplers, mobile products.

RECORTEC INC.

275 Santa Ana Court
Sunnyvale, CA 94086
Phone: 408-737-8441
TWX: 910-379-5022
Dr. Lester H. Lee, pres.
Eldon A. Corl, v.p.
Videotape evaluators and conditioners for cleaning, testing and winding video tapes. Video cassette evaluators and video cassette loading equipment.

REGISTER DATA SYSTEMS

Box 1246
Perry, GA 31069
Phones: 800-521-5222; 912-987-2501 (GA)
Manufacturer of business computer systems for broadcast industry.

RELIABLE ELECTRIC/UTILITY PRODUCTS

Box 1915
11333 Addison St.
Franklin Park, IL 60131
Phone: 312-455-8010
Telex: 72-8393
TWX: 910-227-3159
D. P. Sheffler, pres.
William S. Sedlacek, v.p. & gen. mgr.
Raymond C. Kubacki Jr., dir., sales & mktg.
Richard E. Slemens, national CATV sales & mktg. mgr.
Pete Torres, Frank Priebe, Tim Ahrens, Doug Frassrand, sales
Manufacturer of CATV pedestals, apartment closures, aerial hardware & other equipment.

RENCO INC.

1713 Cedar Park Road
Annapolis, MD 21401
J. Button, pres.
Manufacturers of audio & video equipment & supplies.

RESEDEL ENGINEERING CORP.

300 E. Live Oak
Arcadia, CA 91006
Phone: 213-445-5955
Manufacturer of telecasting equipment.

RESEARCH TECHNOLOGY INTERNATIONAL—See Lipsner-Smith Co.

Manufacturers & Suppliers

REYNOLDS LETERON CO.

3305 Kashiwa St.
Torrance, CA 90505
Phone: 213-534-1630
J. Becher Anderson, pres.
Manufacturers of TV titlers.

RF SCIENTIFIC TRANSPORTABLES INC.

3030 Bay Front Rd.
Mobile, AL 36605
Phone: 205-478-4344
Construction & installation of satellite earth stations.

RF SYSTEMS—See General Instrument Corp.

RF TECHNOLOGIES

5 Broadway Ave.
Freeport, NY 11520
Phone: 516-378-3500
Richard Fevola, pres.

★ RF TECHNOLOGY INC.

145 Woodward Ave.
South Norwalk, CT 06854
Phone: 203-866-4283
Telex: 3722030 RFTECH
Fax: 203-853-3513
Chuck Bobbins, pres.
Pat Bradbury, v.p., sales & mktg.
Manufacturers & distributors of fixed & portable microwave systems & RF power amplifiers.

RHG ELECTRONICS LABORATORY INC.

161 E. Industry Court
Deer Park, NY 11729
Phone: 516-242-1100
Ronald B. Hirsch, pres.
Arnold Rubin, v.p. & dir., engineering
Sidney Wolin, sales mgr.
Solid state TV microwave relay links for color & monochrome TV systems, rack mounted STL, remote TV pickup & intercity relay systems.

RICHAROSON ELECTRONICS LTD.

40W267 Keslinger Rd.
La Fox, IL 60147
Phones: 312-232-6400; 800-323-1770
Telex: 283461
Fax: 312-208-2550
Arnold Allen, pres.
Edward J. Richardson, chief exec. officer
Dennis R. Gandy, exec. v.p.
Bill Burton, v.p., sales
Manufacturers & distributors of electron tubes & semiconductors.

RIPLEY CO. INC.

46 Nooks Hill Rd.
Cromwell, CT 06416
Phone: 203-635-2200
TWX: 710-428-9567 Ripley Co. Crel
Dale E. Wolfe, pres.
J. J. Matthews, v.p.
R. Glass, treas.
Robert S. Clark, mktg. mgr.
Manufacturer of coaxial cable preparation tools.

RIVERS ASSOCIATES INC.

47 Berry St. Ext.
Fitchburg, MA 01420
Phone: 617-342-8965
Norman L. Rivers, pres.
EBS encoders & decoders, AM monitor receiver, custom audio & control equipment, tone-control encoders & decoders, audio silence alarm & voice-actuated intercom system.

RMS ELECTRONICS INC./CATV DIVISION

621 Rte. 46
Hasbrouck Heights, NJ 07604

Phones: 201-288-8833 (collect, NJ);
800-223-8312 (outside NJ)
Fax: 201-288-1625
Joseph F. Bradway Jr., chmn. & pres.
Douglas A. Light, v.p., sales & mktg.

Account Executives:

Harold Trischman, John Vitale, Bill Tielert & Ed Brockman

Manufacturer & distributor of standby, inverter & AC regulated power supplies, 550 MHz & 600 MHz power passing line splitters, directional couplers & multitaps, matching transformers, non-power passing splitters & directional couplers, attenuators, connectors, pedestals & installation materials.

RMT ENGINEERING INC.

625 E. Taylor Ave.
Sunnyvale, CA 94086
Phone: 408-733-4830
Richard McLean, pres.
Patricia McLean, v.p., mktg.
Michael Kleykamp, national sales mgr.

Branch Office:

EUREKA, CA 95501: 1129 Koster St. Phone: 707-444-9437.

Distributor of antennas, new and remanufactured electronics equipment, field strength meter repairs, headend and distribution repairs.

ROCKWELL INTERNATIONAL CORP.

Collins Transmission Systems Div.
1200 N. Alma Rd.
Richardson, TX 75081
Phones: 214-996-5000; 214-996-5874
Telex: 163-207-RIDALBUT
Joe Culp, pres.
Steve Spence, v.p. & gen. mgr.
C. I. McDowell, dir., sales & mktg.
S. L. Ravsten, dir., international mktg.
V. W. Riley, domestic mktg.
Total systems capability, including system design, equipment engineering & manufacturing for analog & digital terrestrial microwave & fiber optic transmission systems.

ROELCO ELECTRONICS CORP.

111 Haynes Court
Ronkonkoma, NY 11779
Phone: 516-981-0900
Joseph M. Rodgers, pres. & gen. mgr.
Andrew Daniher, sales mgr.
Manufacturer of type accepted VHF transistorized translators, TV transmitters, multiple output amplifiers & RF communications.

ROH OIV., ANCHOR AUDIO

913 W. 223rd St.
Torrance, CA 90502
Phone: 213-533-5984
Telex: 910-240-0141
Jim VanWaay, pres.
Tom Sawyer, v.p.
Saul Walker, systems engineering mgr.
Dan Garrigan, dir., mktg.
Manufacturer of broadcast audio and communications equipment and systems. Products include intercoms, line monitors/bridging switchers and modular systems.

ROHOE & SCHWARZ POLARAO INC.

5 Delaware Dr.
Lake Success, NY 11042
Phone: 516-328-1100
TWX: 510-223-0414
Kenneth R. Schwenk, pres.
Scott Elkins, v.p., mktg.
C. Porzky, mktg. mgr., broadcasting & TV instruments
Manufacturing & sales of test & measurement instruments, TV & broadcasting, radio monitoring & communications equipment.

ROHN

6718 W. Plank Rd.
Peoria, IL 61656
Phone: 309-697-4400
Telex: 910-652-0646
Fax: 309-897-5612
Donald D. Rohn, pres.
R. A. Kleine, v.p.
Mike Fleissner, export mgr.
Manufacturer, designer, fabricator & erector of towers, tower obstruction lighting equipment, cable broadcast tower accessories, cable equipment shelters, microwave reflectors, cellular towers & equipment buildings for communications & microwave.

ROSCO LABORATORIES INC.

36 Bush Ave.
Port Chester, NY 10573
Phone: 914-937-1300

ROSCOR CORP.

1061 Feehanville Dr.
Mount Prospect, IL 60056
Phone: 312-539-7700
Telex: 910-223-1218
TWX: 910-223-1218
Fax: 312-299-4206
Paul S. Roston, pres.
Mitchell Roston, v.p.
Yves Souvenir, chief engineer
Lee A. Ruber, sales
Manufacturers & distributors of fixed and mobile video systems including SNVs, ENG and production vehicles, video sales & systems engineering, RF products and consulting, video rentals and servicing.

ROSS VIDEO LTD.

Box 220
500 John St.
Iroquois, Ont. K0E 1K0
Canada
Phone: 613-652-4886
Fax: 613-652-4425
John Ross, pres.
Jim Millard, mktg. coordinator
Manufacturer of video production switchers.

RPG DIFFUSOR SYSTEMS

12003 Wembleton St.
Largo, MD 20772
Phone: 301-249-5647
Telex: 5106004126 RPG
Dr. Peter D'Antonio, pres.
Dr. John H. Konner, v.p.
Complete acoustical treatment systems including sound diffusing and absorbing panels & variable acoustic systems; acoustical design consulting.

R & R ROAD RUNNER CAMERA CAR

29335 Wall St.
Wixom, MI 48096
Phone: 313-383-6418
Mary James & Douglas Smith, owners
Rental of crane cars, grip & lighting equipment & battery packs.

RS TECHNOLOGIES

5 Broadway Ave.
Freeport, NY 11520-0768
Phone: 516-378-3500
Richard Fevola, pres.
Supplies test equipment to the cable industry.

RTI RESEARCH TECHNOLOGY INTERNATIONAL

4700 W. Chase Ave.
Lincolnwood, IL 60646
Phone: 312-677-3000
Telex: 289414
Fax: 312-677-1311
Film cleaning & inspection equipment.

RTS SYSTEMS INC.

1100 W. Chestnut St.
Burbank, CA 91506
Phone: 818-840-7119

Telex: 194855
TWX: 910-948-4987
Fax: 818-842-4921
Bob Ringer, pres.
Douglas E. Leighton, v.p., mktg.
Shelley Harrison, sales mgr.
Dave Richardson, sales
Kim Murphy, mktg. coordinator
Lon Oakes, dir., government services
Stan Hubler, chief engineer
Manufacturer of professional conference-line & dedicated-line intercom systems designed for teleproduction & broadcast operations; professional audio products; self-contained & card case high-performance amplifiers.

RUSSCO ELECTRONICS MANUFACTURING INC.

5690 E. Shields Ave.
Fresno, CA 93727
Phone: 209-291-5591
Telex: 317007 RUSSCOELECT UD
Russell C. Friend, pres. & gen. mgr.
Victor Kearney, v.p.
Vicky Jarrett, sales & mktg.
Barbara Gaudin, asst. mgr. & sales mgr.
Pat Delaney, mktg. mgr.
Michael Vink, design engineer
Manufacturer of broadcast audio equipment, turntables, tone arms, phono preamps, mike preamps, audio distribution amps, audio power amps, remote amps, small consoles & telephone interface equipment.

RYCOM INSTRUMENTS

9351 E. 59th St.
Raytown, MO 64133
Phone: 800-851-7347
Fax: 816-353-5050
E. Edward Reitz, pres.
Jack Rice, operations mgr.
Cable locators, cable fault locators & frequency selective level meters (20 Hz to 3.5 MHz).

SACHTLER CORP. OF AMERICA

55 N. Main St.
Freeport, NY 11520
Phone: 516-867-4900
Telex: 140107SAC FRPT
Eric D. Falkenberg, exec. v.p.
Michael A. Accardi, regional sales mgr.
Greg Gorman, regional sales mgr.
James F. Kresse, regional sales mgr.
Manufacturer of complete line of camera support equipment for video and film.

SADELCO INC.

75 W. Forest Ave.
Englewood, NJ 07631
Phone: 201-569-3323
H. L. Sadel, pres.
G. Goldman, v.p., mktg.
Manufacturer of CATV signal level meters & white noise generators.

SALESCASTER DISPLAYS CORP.

1010 E. Elizabeth Ave.
Box 502
Linden, NJ 07036-0502
Phone: 201-925-3450
Warren Heide, pres.
Dennis Tort, sales & mktg. mgr.
Manufacturer of equipment producing superimposed moving messages.

SAMSON TECHNOLOGIES CORP.

485-19 S. Broadway
Hicksville, NY 11801
Phone: 516-932-3810
S. Goodman, v.p.
Manufacturer of VHF wireless systems.

SANKEN MICROPHONE CO. LTD.

c/o Pan Communications Inc.
Azabu Heights, Suite 607
1-5-10 Roppongi, Minato-Ku
Tokyo, Japan 106

Phone: 813-505-5463
 Joe Hassan, v.p., mktg.
 Manufacturer of microphones for broadcast & recording.

SANCHEZ COMMUNICATIONS

6940 S. Holly Circle
 Suite 205
 Englewood, CO 80112
 Phone: 303-694-0303
 Daniel R. Sanchez, sales mgr.
 Distributor of CATV products including cable connectors, subscriber materials, antennas, pedestals, remote units & batteries, headend equipment, ladders & safety products.

SATELLITE SIGNALS INC.

969 Horsham Rd.
 Horsham, PA 19044
 Phones: 215-675-2053; 800-523-5947;
 800-492-2512 (PA)

B. J. Toner, pres.
 Provides professional temporary downlinking for satellite transmitted events with complete redundancy for backup capability, surveys & interference tests for earth station site selection, long & short term rental of earth stations. Equipment includes 5-meter & 3.66-meter dishes, Ch. 10 conical horn.

SATELLITE SYSTEMS OF BREVARD

353 E. Merritt Island Causeway
 Merritt Island, FL 32952
 Phones: 305-459-2677; 305-452-1683
 Thomas S. Lunsford, owner
 Virginia Beacham, mgr.
 Home satellite engineering, sales, installation, service, downlinks.

SAUPPE MEDIA INC.

1625 Pegfair Dr.
 Pasadena, CA 91103
 Phone: 818-792-9840
 Telex: 910-350-1308 SAUPPE MEDIACA
 Norman A. Sauppe, chmn.-chief exec. officer
 Carl Baldwin, v.p.
 Bob Chateau, chief financial officer
 Manufacture, sales & service of film chain slide projectors & audio-visual multi-image equipment.

SCALA ELECTRONIC CORP.

Box 4580
 Medford, OR 97501
 Phone: 503-779-6500
 Telex: 151681 SCALA MEF
 Fax: 503-779-3991
 Ellis Feinstein, pres.
 Don Garlick, engineering mgr.
 Dan Fowler, sales mgr.
 Professional ruggedized antennas & arrays for CATV, LPTV, translators, STL, RPU & off-air monitoring.

SCHAFFER WORLD COMMUNICATIONS

Box 31
 World Radio Bldg.
 Marion, VA 24354
 Phone: 703-783-2000
 Robert Dix, pres.
 Manufacturer of automation systems, audio-file, ready spot & consoles.

SCHMIO TELECOMMUNICATION

Rieterstrasse 6
 CH-8002 Zurich
 Switzerland
 Phone: 41-1-2012353

SCHNEIDER CORP. OF AMERICA

400 Crossways Park Dr.
 Woodbury, NY 11797
 Phone: 516-496-8500
 Telex: 960102
 Jay Citrin, v.p., finance
 Dwight Lindsey, v.p., mktg.
 Bob Jones, national sales mgr.
 Craig Marcin, service mgr.

Manufacturer, supplier & servicer of television zoom lenses including ENG/EFP, studio & tele/O.B. lenses for all camera types.

SCHUESSLER CASE CO. INC.

Box 39066
 Chicago, IL 60639
 Phone: 312-227-0027
 L. L. Kreft, pres.
 Shipping cases for motion picture & TV industries & special cases made to order.

SCHWEM TECHNOLOGY

3305 Vincent Rd.
 Pleasant Hill, CA 94523-4349
 Phone: 415-935-1226
 Easylink: 910-240-0269
 Janet L. Alvarez, pres.
 George A. Grasso, v.p.
 Clayton R. Sylvester, v.p.
 Kathy Metruilas, mktg. mgr.
 Manufacturer of image stabilizing camera lenses.

SCIENTIFIC-ATLANTA INC.

One Technology Pkwy.
 Box 105600
 Atlanta, GA 30348
 Phone: 404-441-4000
 Sidney Topol, chmn.
 William Johnson, vice-chmn. & chief exec. officer
 Jay Levergood, pres.
 Larry Bradner, pres., Broadband Communications Business Div.
 Solomon Webb, national sales mgr.
 Robert Murphy, dir., corporate communications

Field Sales Offices:

ATLANTA, GA 30340: 4025 Pleasantdale Rd.
 Phone: 404-449-2530. Hank Cason, Jay Dragon, Craig Clary, Leon Urban, Gary Brust & Shirley Harbin

BELLEVILLE, IL 62223: Copper Bend South, 936 S. 59th St. Phone: 618-233-7203. Jim Lysaker, Paul Hesen, Gary Trudell, Mark Baughman & Sheila Henry

ENGLEWOOD, CO 80112: 373 Inverness Dr. S. Phone: 303-790-0585. John Cheval, Ben Archuleta, Isaac Boniface & Joe Quane

FAIR LAWN, NJ 07410: 2100 Rte. 208. Phone: 201-794-3100. John King, Ralph Galione, John Sweeney, David Hansen & Chris Albano

RICHARDSON, TX 75081: 851 International Pkwy., Suite 111. Phone: 214-238-1116. David Eng, Bob Bird, Bob Day, Brian Bentley & Susan Bains

Manufacturer of communications products, defense systems and test instruments for industrial, telecommunications and government applications. Communications products include: CATV set-top terminals, distribution amplifiers, taps & passives, headend electronics, satellite earth stations, receivers, LNAs & LNCs, CATV antennas, coaxial cable, drop cable.

SCIENTIFIC COMMUNICATIONS INC.

3425 W. Kingsley
 Garland, TX 75041
 Phone: 214-271-3685
 Tom Humphries, sales mgr.
 Manufacturer of satellite video receivers & amplifiers.

SEAMAN-PARSONS CORP.

Box 630
 W 161 N9116 Hayes Ave.
 Menomonee Falls, WI 53051
 Phone: 414-251-2400
 Telex: 910-260-3622
 Fax: 414-251-5832
 Scott A. Anfinson, sales administrator

Curtis Schmidler, product mgr.
 Manufacturers of 10- to 100-HP trenchers, cable plows, compaction equipment, trailers.

THE SECURITY CHANNEL

1819 Business Center Dr.
 Duarte, CA 91010
 Phones: 213-688-1181; 213-357-8702 (corporate offices)
 R. Anthony Smith, pres.
 Fred Dunner, v.p., engineering
 Cable security operations for cable operators, including marketing, installations, central station monitoring, management & investment, cable security turnkey & security support services, including business plans, facilities design & management, training programs, security launches & local marketing plans.

SELCO/SIFAM

7580 Stage Rd.
 Buena Park, CA 90621
 Phones: 714-521-8673; 800-25-SELCO
 Fax: 714-739-1507
 William Wilkinson, chief exec. officer
 Manufacturer of VU & PPM meters, knobs.

SEL-TRONICS INC.

9311 Annapolis Rd.
 Lanham, MD 20706
 Phones: 301-731-8080; 800-333-9311
 Fax: 301-731-0961
 Distributors of equipment to the broadcasting industry.

SEMON BACHE & CO.

113 13th St.
 Brooklyn, NY 11215
 Phone: 212-965-0200
 Steve Agostino, v.p., sales
 Mirrors (1st & 2nd surface), lenses & other glass items.

SENCORE INC.

3200 Sencore Dr.
 Sioux Falls, SD 57107
 Phones: 605-339-0100; 800-843-3338
 TWX: 910-660-0300
 Alan Bowden, pres.
 Doug Bowden, v.p., sales & mktg.
 Robert Barden, sales mgr.
 Manufacturer of test equipment for the TV & cable industries.

SENNHEISER ELECTRONIC CORP.

6 Vista Dr.
 Old Lyme, CT 06371
 Phone: 203-434-9190
 Fax: 203-434-1759
 Andrew Brakhan, pres.
 Tony Tudisco, v.p.
 Manufacturer of television, broadcast & studio microphones, wireless microphone systems, headphones, infrared audio equipment & audio test equipment.

SERVICE MANUFACTURING CO.

2400 Baumann Ave.
 San Lorenzo, CA 94580
 Phone: 415-278-7400
 C. Pat Abrams, pres.
 Rodney L. Johnston, v.p.
 Manufacturer of service truck bodies & aerial buckets.

SESCOM INC.

2100 Ward Dr.
 Henderson, NV 89015-9998
 Phone: 702-565-3400
 Telex: 910-397-6996
 Fax: 702-565-4828
 Franklin J. Miller, pres.
 Manufacturer of audio products.

SHARB ELECTRONICS

192-08 90th Ave.
 Hollis, NY 11423
 Phone: 718-479-3011
 Telex: 423767 SHI UI

Cable: SHARIMP NEW YORK
 Complete line of CCTV products.

SHAROBIM INTERNATIONAL GROUP INC.

192-08 90th Ave.
 Hollis, NY 11423
 Phone: 718-479-3011
 Telex: 423767 SHI UI
 Fax: 718-479-3072
 Cable: SHARIMP NEW YORK
 Kamel Sharobim, pres.
 Vinton Roye, v.p. sales, electronic division
 Supplier of telecasting equipment, closed circuit systems, transmitting antennas & accessories, electronic tubes, semiconductors, diodes, connections & spare parts.

SHARP ELECTRONICS CORP.

Professional Products Division
 Sharp Plaza
 Mahwah, NJ 07430
 Phone: 201-529-8731
 Telex: 134-327
 Fax: 201-529-9636
 S. Hirooka, pres.
 Charles N. Daigneault, exec. v.p.
 Robert Garbutt, gen. mgr.
 Ron Colgan, national sales mgr.
 Bruce Pollack, mktg. mgr.
 Peter Gloegler, product mgr.
 H. Onoue, mgr., business administration
 Manufacturer of broadcast and industrial grade 3-tube color camera systems, color video printers, high resolution rackmount monitors, S-VHS & VHS-HQ VCRs, digital & analog audio cassette recorders & LCD computer projection panels.

SHIMA SEIKI USA INC.

440 Forsgate Dr.
 Cranbury, NJ 08512
 Phone: 609-655-4788
 Manufacturer of computer graphics systems.

SHINTRON CO. INC.

144 Rogers St.
 Cambridge, MA 02142
 Phones: 617-491-8700; 800-358-NTSC
 Fax: 617-491-8278
 Shintaro Asano, pres.
 Jim Polito, national sales mgr.
 Manufacturers of special effects generators, switching centers, audio & video distribution amplifiers, video pointers, editing switchers, edit code generators & readers, switchers/faders, digital effects generators.

SHIVELY LABORATORIES INC.

47 Harrison Rd.
 Bridgton, ME 04009
 Phone: 207-647-3327
 TWX: 710-223-8910 SHIVELY BRGT
 Fax: 207-647-8273
 Paul A. Wescott, pres.
 D. S. Collins, v.p.
 Charles W. Peabody, v.p., mktg.
 Jonathan R. Clark, mgr., mktg.
 Manufacturer of FM & TV broadcast antennas, rigid coaxial transmission line, directional couplers, combiners, patch panels, pressurization equipment & AM/TV iso-couplers.

SHOOK ELECTRONICS USA INC.

6630 Topper Pkwy.
 San Antonio, TX 78233
 Phone: 512-653-6761
 Edwin L. Shook, pres.
 Manufacturers & suppliers of TV & satellite mobile systems & accessories.

SHURE BROTHERS INC.

222 Hartrey Ave.
 Evanston, IL 60202-3696
 Phone: 312-866-2200
 Telex: 4330191
 TWX: 910-231-0048
 Fax: 312-866-2279

Manufacturers & Suppliers

J. H. Kogen, pres.
R. E. Ward, exec. v.p.
L. Morgan, v.p., sales
L. Habich, mgr., mktg. communications
Manufacturer of consumer & professional audio equipment & supplies.

SIEL SISTEMI ELETTRONICI
via Bari, 26
20143 Milano, ITALY
Phone: 02-8131901-817902

SIGMA ELECTRONICS INC.
1184 Enterprise Rd.
East Petersburg, PA 17520
Phone: 717-569-2681
Manufacturer of generators & audio distribution equipment.

SIGMAFORM CORP.
2401 Walsh Ave.
Santa Clara, CA 95051
Phone: 408-727-6510
W. D. Weagant, pres.
W. L. Neiman, exec. v.p.
M. J. Stanek, v.p., research & development
M. G. Mathis, mgr., telecommunications div.
Heat shrinkable, self-sealing splice covers & shrinkable molded parts for overhead & buried plant applications. Windproof torches for shrinking operations in all weather conditions.

SIGNAL ENGINEERING & SALES INC.
716 S. 23rd St.
Birmingham, AL 35233
Phone: 205-328-6431
Louis H. Pfau, pres.
William D. Coe, secy-treas.
Terry Boders, service mgr.
Studio construction; LPTV, MDS, OFS & ITFS
STL & CARS sales & installation; special video & audio switching & control devices, CATV local origination & satellite TVROs.

SIGNAL VISION INC.
3 Wrigley
Irvine, CA 92718
Phone: 714-586-3196
Neil P. Phillips, pres.
Mike Thatcher, sales mgr.
Distributor of CATV underground & passive components.

SIMPLICITY TOOL CO./SITCO ANTENNAS
Box 20456
10330 N.E. Marx
Portland, OR 97220
Phone: 503-253-2000
Telex: RCA 200-479
Fax: 503-253-2009
Gustave Berliner, pres.
Markus Burecker, v.p., electronics & chief engineer
Maurice Pellett, engineer
Manufacturer of VHF, UHF & FM antenna arrays for CATV, MATV, FM, LPTV & translators.

SIMPSON ELECTRIC CO.
853 Dundee Ave.
Elgin, IL 60120
Phone: 312-697-2260
Telex: 72-2416
Fax: 312-697-2272
H. B. Washburn, pres.
Michael J. Scala, dir., sales & mktg.
Manufacturer of test equipment, multimeters, VOMs, VU panel meters, controllers, meter relays, digital frequency counters, digital VOMs, temperature controllers & digital panel meters.

SINGER PRODUCTS INC.
1840 W. 49th St.
Hialeah, FL 33138
Phone: 305-558-3000
Supplier of radio station equipment.

SKOTEL CORP.
1445 Provencher Blvd.
Brossard, P.Q. J4W 1Z3
Canada
Phones: 800-361-4999; 514-465-8990
(Canada)
Fax: 514-465-0071
Steve Scott, pres.
Roy Holmes, gen. sales mgr.
Manufacturer of time code readers, video inserters & generators.

SL WABER INC.
(Subsidiary of SL Industries Inc.)
300 Harvard Ave.
Westville, NJ 08093
Phone: 609-456-5400
J. Ralston, pres.
Michael Hauer, mktg. mgr.
Manufacturer of UL-listed multiple outlet strips, pre-wired electrical outlet panels, power conditioning outlet strips, uninterruptible power supplies, surge & noise protection.

SOLA ELECTRIC
(Unit of General Signal)
1717 Busse Rd.
Elk Grove Village, IL 60007
Phone: 312-439-2800
J. Hutson, pres.
J. Kimball, v.p.
Fred H. Lemke, dir., sales & mktg.
Kevin McGowan, mktg. mgr.
Line voltage regulators, uninterruptible power supplies, standby power supplies & DC power supplies (switchers & linear).

SOLID STATE LOGIC INC.
320 W. 46th St.
Second Floor
New York, NY 10036
Phone: 212-315-1111
Telex: 230504 SSL MLAN
Fax: 212-315-0251
Colin Sanders, pres.
Piers Plaskitt, v.p., eastern region
Andy Wild, v.p., western region
Manufacturer of broadcast & recording studio audio consoles. Automation systems for recording, post production and film mixing.

SOLID SUPPORT INDUSTRIES
2453 Chico Ave.
South El Monte, CA 91733
Phones: 818-579-6063; 800-782-6377 (outside CA)
Rich Wilson, national sales mgr.
Keyboard, pro-audio stands & computer workstations.

SOLL INC.
401 E. 74th St.
New York, NY 10021
Phone: 212-988-0290
J. M. Soll, pres.
Manufacturer of computerized remote control systems for broadcasting/satellite/cable transmission facilities.

H. A. SOLUTECH LTD.
4360 D'Iberville St.
Montreal, P.Q. H2H 2L8
Canada
Phone: 514-522-8960
Telex: 055-62139
Fax: 514-598-7808
Ernest Grondin, pres.
Gilles Fortin, v.p., sales & mktg.
Manufacturer of automated systems for commercial inserts, audio & video distribution amplifiers & audio level meters.

SONO-MAG CORP.
1833 W. Hovey Ave.
Normal, IL 61761
Phone: 309-452-5313
William E. Moulic Jr., pres.
Tom D. Rousey, v.p.

Jon A. Housour, v.p.
Manufacturer of broadcast radio systems.

SONY COMMUNICATIONS PRODUCTS CO.
1600 Queen Anne Rd.
Teaneck, NJ 07666
Phone: 201-833-5200
Fax: 201-833-9645
William G. Connolly, pres.
Richard Wheeler, sr. v.p., sales & mktg.
John McPherson, v.p., mktg.

Regional Offices:
NORTHEASTERN: 15 Essex Rd., Paramus, NJ 07652. Phone: 201-368-5111. Bob Combs

NEW YORK: 15 Essex Rd., Paramus, NJ 07652. Phone: 201-368-5111. Leonard Staskiewicz

SOUTHEASTERN: 3175-A Northwoods Pkwy., Norcross, GA 30071. Phone: 404-263-9888. Andy Kryworuchenko

MIDWESTERN: 500 Park Blvd., Hamilton Lakes, Itasca, IL 60143. Phone: 312-773-6046. Dave Doherty

WESTERN: 2820 W. Olive Ave., Burbank, CA 91505. Phone: 818-841-8711. Robert L. Manahan

SOUTHWESTERN: 1320 Walnut Hill, Irving, TX 75602. Phone: 214-659-3600. Charles Taylor

International Regional Offices:
CENTRAL & SOUTH AMERICA: Sony Motoradio-Com. e Ind. Ltda., Rua Inocencio Tobias No. 125, Parque Industrial Thomas Edison, Barra Funda, Caixa Postal No. 30618, Sao Paulo, S.P., Brazil. Phone: 11-826-1177. Telex: 1121677 SONY BR

OCEANIA: Sony (Australia) Pty. Ltd., Box 377, 33-39, Talavera Rd., Northryde, NSW 2113, Australia. Phone: 02-887-6666. Telex: AA24254

ASIA: Sony Corp. of Hong Kong Ltd., St. George's Bldg. 22nd Floor, No. 2 Ice House St., Hong Kong. Phone: 5-228061. Telex: 73249

JAPAN: Sony Corp., Communications Products Group, 4-14-1, Asahi-cho, Atsugishi, Kanagawa-Ken, 243 Japan. Phone: 0462-30-5111. Telex: 3872306 SONY ATJ

EUROPE/MIDDLE EAST/AFRICA: Sony Broadcast Ltd., City Wall House, Basing View, Basingstoke, Hampshire RG21 2LA, United Kingdom. Phone: 0256-55011. Telex: 858424

CENTRAL & SOUTH AMERICA: Sony Corp. of Panama S.A., Apartado 4317, Panama 5, Rep. of Panama. Phone: 61-1055. Telex: 2059 SONY PA

CENTRAL & SOUTH AMERICA: Sony de Venezuela S.A., Apartado 69096, Caracas 1070, Venezuela. Phone: 02-239-3776. Telex: 25571 SONYVC

Manufacturer of VTRs, VCRs, video cameras, multicassette systems, monitors, editors, digital video multi-processors, time base correctors & time code generator/readers.

SONY MAGNETIC PRODUCTS CO.
Professional Tape Div.
One Sony Dr.
Park Ridge, NJ 07656
Phone: 201-930-1000
Telex: 424595
John Hollands, pres.
Andrew Mougis, dir., sales
Ken Wiedeman, national mktg. mgr.
Marc Feingold, national sales mgr.
Marc Tartell, national advertising mgr.

Regional Offices:
EASTERN: 15 Essex Rd., Paramus, NJ 07652. Phone: 201-368-5000. Joe Balsam

WESTERN: 700 W. Artesia Blvd., Compton, CA 90220. Phone: 213-537-4300. Mark Rath

MIDWESTERN: 500 Park Blvd., Hamilton Lakes, Itasca, IL 60143. Phone: 312-773-6000. Mike Cullen

SOUTHERN: 3175A Northwoods Pkwy., Norcross, GA 30071. Phone: 404-662-3819. John Riggs

Manufactures & markets complete line of blank audio & video tape products serving the professional & broadcast industries.

SONY PROFESSIONAL AUDIO
One Sony Dr.
Park Ridge, NJ 07656
Phone: 201-930-1000
George Currie, pres.
Phil DeSantis, national sales mgr.
Michael Feniello, mgr., mktg. administration
Manufactures analog & digital tape recorders, recording/remixing consoles, wired & wireless mikes.

SOUNDCRAFT ELECTRONICS INC.
8500 Balboa Blvd.
Northridge, CA 91329
Phone: 818-893-4351
Production consoles, tape recorders & production mixers.

SOUNDMASTER INTERNATIONAL INC.
59 St. Regis Crescent N
Toronto, Ont. M3J 1Y9
Canada
Phone: 416-633-6288
Fax: 416-633-8922
Andrew Staffer, pres.
Curtis Smith, v.p.
Audio editing systems including synchronizers, controller, machine interfaces, programmable shuttle control with an 8-machine control screen.

SOUND TECHNOLOGY INC.
1400 Dell Ave.
Campbell, CA 95008
Phone: 408-378-6540
Telex: 357445 SOU
Robert Andersen, pres.
Kent McGuire, v.p., sales & mktg.
Manufacturer of audio test equipment, including distortion analyzers, signal generators, tape recorder test systems & transmission test systems.

SOUNDTRACS
77 Selleck St.
Stamford, CT 06902
Phone: 203-348-2121
S. Richard Ravich, pres.
Robert Netter Jr., v.p., finance
Derek Pilkington, v.p., operations & engineering
David Talbot, national sales mgr.
Tim Derwallis, product specialist
Mixing consoles for all applications; automation, sound reinforcement, recording, broadcast, rack mountable mixers, monitoring.

SOUTHWEST GENERAL INDUSTRIES
2245 Camino Vida Roble
Carlsbad, CA 92009
Phone: 619-438-8919
Tim Mullennix, general mgr.

Branch Office:
HAMPSTEAD, NH 03826: 7 Garland Dr.
Phone: 603-329-6739.

SOUTHWIRE CO.

Box 1000
Carrollton, GA 30119-0001
Phone: 404-832-4242
R. J. Hightower, mktg. mgr., distributor sales
Galvanized steel strand.

SPECTRUM MEGA HERTZ

803 Forest Ridge
Suite 108
Bedford, TX 76022
Phones: 817-267-2288; 800-628-0088
Telex: 817-354-8445
Doug Sherar, pres.
Full line manufacturers representative & distributor for all headend, distribution and drop material for the CATV, SMATV & LAN market.

SPORTS SCENE INC.

318 Seaspray Ave.
Palm Beach, FL 33480
Phone: 305-655-8570
Designs, engineers, installs & operates CCTV, security & audio systems, commercial & industrial, on lease or direct sale basis; specializes in sports complexes.

SPRUCER

c/o Kanematsu-Gosho
400 Cottontail Lane
Somerset, NJ 08873
Phone: 201-273-7544
Manufacturer of addressable converters.

STAHLL

(A Scott-Fetzer Co.)
3201 W. Lincoln Way
Wooster, OH 44691
Phone: 216-264-7441
Tony Asalone, pres.
Jim Babcock, fleet sales mgr.

Other Plants:

Cardington, OH; Durant, OK; Merced, CA.

Manufacturer of utility truck bodies, utility service vans, pick up boxes & forestry bodies.

STAINLESS INC.

Third St.
North Wales, PA 19454
Phone: 215-699-4871
TWX: 510-661-8097
Robert A. Farrington, pres.
Jess C. Rodriguez, exec. v.p.
John L. Windle, chief engineer
Owen F. Ulmer, Howard E. Balshukat & James D. Mack, sales engineers
Designers, fabricators & erectors of TV-AM-FM-microwave & cable TV towers.

STANCIL CORP.

2644 Croddy Way
Santa Ana, CA 92704
Phone: 714-546-2002
Telex: 298843 STANCIL CORP
William V. Stancil, pres.
Michael D. Custer, v.p.
Manufacturers of magnetic recording & tape reproducing equipment, logging & reference recorders 24 hours continuous on 10 1/2-inch reels, digital time recording/reproduction & automatic tape search equipment.

STANDARD COMMUNICATIONS CORP.

Box 92151
Los Angeles, CA 90009
Phone: 213-532-5300
Donald W. Thomas, pres.
Mark Thomas, v.p., mktg.
R. Mason Truluck, telecommunications mktg. mgr.
Diane Hinte, national sales mgr.
Manufacturer of TVRO systems, low noise amplifiers/block down converters, MDS products & equipment, satellite receivers, land mobile two-way radios, marine two-way radios & reverse osmosis desalinators.

STANDARD TAPE LABORATORY INC.

26120 Eden Landing Rd., No. 5
Hayward, CA 94545
Phone: 415-786-3546
Frank G. Lennert, pres.
Manufacturer of audio test tapes, flutter, speed timing & sweep tapes, 35mm test films, audio test tapes for 2 inch quadruplex & 1 inch type C NTSC standard video recorders.

STANDARD TRUCK & EQUIPMENT CO.

1155 Hill St. SE
Atlanta, GA 30315
Phones: 404-622-4461; 800-241-9357
Jack Taffel
Used & reconditioned aerial bucket trucks.

STANTON MAGNETICS INC.

101 Sunnyside Blvd.
Plainview, NY 11803-1511
Phone: 516-349-0200
TWX: 510-221-1845
Fax: 516-349-0230
Walter O. Stanton, pres.
Pete Bidwell, sales mgr., professional products
Jean Kapen, mgr., advertising & promotion
Manufactures complete line of professional cartridges and styli for recording & broadcast industries, stereo phono preamplifiers, headphones, announcer earphones, turntable slip mats, turntable preamp/equalizers & record care products.

STANTRON UNIT OF ZERO CORP.

6900 Beck Ave.
North Hollywood, CA 91605
Phone: 213-875-0800
Bill Wood, pres.
Guy Tessier, v.p., sales
Manufacturers of cabinetry & accessories for video production.

STAR CASE MANUFACTURING CO.

648 Superior Ave.
Munster, IN 46321
Phone: 219-922-4440
Fax: 219-922-4442
Dennis Toma, pres.
Bernard H. Fryman, v.p., sales & mktg.
Roger Hallberg, gen. mgr.
Manufacturer of flight cases for broadcast equipment.

STATE LABS INC.

162 Fifth Ave.
New York, NY 10010-5967
Phones: 212-807-9400; 800-221-3535
Tony Vent, pres.
Stocking distributors of all types & brands of CATV electronic tubes; semiconductors, transistors, diodes, ICs, all broadcast tubes & CRTs.

STATUS CABINETRY

615 S. State College Blvd.
Fullerton, CA 92631
Phone: 715-525-4400

STEAQI-FILM CORP.

705 18th Ave. S
Nashville, TN 37203
Phone: 615-329-2073
Telex: 62010799
Fax: 615-327-0437
Wayne Smith, pres.
Gail Smith, v.p.
Donna Reid, gen. mgr.
Manufacturer & distributor of production, post-production & broadcast television market equipment including video cueing devices for language overdubbing.

STEENBECK INC.

9554 Vassar Ave.
Chatsworth, CA 91311
Phone: 818-998-4033
Telex: 194-293

W. Bass, pres.
Don Mack, sales mgr.
Producers of 16mm & 35mm film editing tables, film rewind units & film to tape transfer equipment.

STEINBERG ELECTRONICS INC.

2520-22 Broad St.
Philadelphia, PA 19132
Phones: 215-223-9400; 800-523-0894;
800-245-3105 (PA)
Leonard Steinberg, pres.
Joseph Steinberg, v.p.
Richard D'Ascenzo, sales mgr.
Distributors of electronic components, resistors, capacitors, semiconductors, tools, wire & cable, audio & video tapes, VTRs, video parts & accessories.

STELCO INC.

5500 Kansas Ave.
Kansas City, KS 66106
Phone: 913-287-1500
Telex: 417072 Stelco KSCCK
Fax: 913-287-1730
Warren Wagoner, pres.
Doug M. Tillotson, sales
Manufacturer of telescopic aerial lifts (personnel & material handling).

STEVENS TOWER CO. INC.

Box 281
Laurel, MS 39440
Phone: 601-425-5145
Robert L. Stevens Sr., pres.
Robert Stevens Jr., v.p.
Jennifer Dawson, office mgr.
TV, AM, FM, CATV & microwave tower fabrication, erection & sales; tower & cable painting.

STOREEL CORP.

Box 80523
3337 W. Hospital Ave.
Atlanta, GA 30341
Phone: 404-458-3280
Carolyn S. Galvin, pres.
Frank X. Galvin, v.p.
Robert D. Lauter, sales mgr.
Manufacturer of high-density storage & transport systems for videotape, audio tape & film for broadcast industry. Set-up trucks for transporting tape or film. Design consultation & layout service.

STRAIGHT WIRE AUDIO

4611 Columbia Pike
Arlington, VA 22204
Phone: 703-979-1990
Audio equipment.

STRANO LIGHTING INC.

18111 S. Santa Fe Ave.
Box 9004
Rancho Dominguez, CA 90224
Phone: 213-637-7500
Telex: 664741
Fax: 213-632-5519
John Griffiths, pres.
Mark Marshall, v.p., finance
Bill Groener, v.p., sales & mktg.
Brian J. Hartley, product mgr.

Regional Sales Offices:

CARROLLTON, TX 75007: 2031 Verlaine Dr.
Phone: 214-492-8883. Nolan Murdock

ELMWOOD, NJ 07407: 20 Bushes Lane.
Phone: 201-791-7000. Leonard Wittman

EVANSTON, IL 60201: 3320 Culver St. Phone: 312-864-2368. Jim Crooks

MISSISSAUGA, ONT. L4V 143: 6490 Viscount Rd. Phone: 416-677-7130. Donna Appleton

ROSWELL, GA 30076: 770 Old Roswell Rd., Suite 300. Phone: 404-552-0273. Kam McCormick

SHERMAN OAKS, CA 91403: 3754 Cody Rd.
Phone: 213-789-4211. Bob Schiller

Manufacturer of studio lighting control equipment; distributor of studio & location lighting equipment.

STRATA MARKETING

540 N. Lake Shore Dr.
Chicago, IL 60611
Phone: 312-222-1555
Computer software for ratings analysis & account management.

STUOER REVOX AMERICA INC.

1425 Elm Hill Pike
Nashville, TN 37210
Phone: 615-254-5651
Telex: 68-23006
Bill Muggler, exec. v.p.
David Bowman, dir., professional dealer products
Charles Conte, mgr., public relations
Manufacturer of audio production equipment.

STUDIO FILM & TAPE (LA) INC.

6674 Santa Monica Blvd.
Hollywood, CA 90038
Phones: 213-466-8101; 800-824-3130
Carole Dean, pres.
Sherrie Fincholt, videotape sales rep.
Debra Wash, film sales mgr.
Brett Mercurio, videotape purchasing mgr.

Branch Office:

NEW YORK, NY 10036: Studio Film & Tape (NY) Inc., 630 9th Ave., 8th Floor. Phones: 212-977-9330; 800-992-9330. Kathy Pennock, videotape sales mgr.

Videotape, audio tape, film, color negative distributor. Videotape evaluation.

STUDIO TECHNOLOGIES INC.

5520 W. Touhy Ave.
Skokie, IL 60077
Phone: 312-676-9177
Telex: 754277-STD1
Fax: 312-982-0747
Gordon Kapes, pres.
Carolyn Cashel, mktg. dir.
Jennifer Shore, mktg. asst.
Manufactures two channel microphone preamplifiers & advanced stereo simulator systems.

SUBMARINE CONTRACTORS INC.

3040 S. W. 10th St.
Pompano Beach, FL 33069
Phone: 305-977-6303
Norman Scott, pres.
Jerry Lee, v.p.
John C. Braswell, sales mgr.
Turnkey submarine cable service, pre-engineering site surveys, permit applications service, submarine installation & bridge attachments.

SUNSPOT

2440 SAN Mateo Place NE
Albuquerque, NM 87110
Phone: 505-881-1444
Computer broadcast systems.

SWAGER COMMUNICATIONS INC.

Box 569
Angola, IN 46703-0569
Phone: 219-495-5165
Dan Swager, pres.
Lee Z. Swager, v.p.
Tim Swager, secy.
Dan & Tim Swager, sales
Designs, fabricates, installs & maintains AM, FM, TV, CATV & microwave communications towers.

Manufacturers & Suppliers

SWINTEK ENTERPRISES INC.

587 Division St.
Campbell, CA 95008-6905
Phone: 408-378-8091
Telex: 4970334 Swintek SUVL
Fax: 408-378-6980
William Swintek, pres.
Les Underwood, v.p.
Dava Hill, mktg.
Radio intercoms, headsets & RF micro-phones.

SWITCHCRAFT INC.

5555 N. Elston Ave.
Chicago, IL 60630
Phone: 312-792-2700
Connectors, jacks, plugs, molded cable assemblies & switches.

SWR INC.

Box 215
Goffstown, NH 03045
Phones: 603-497-3000; 603-529-2500
Jack L. Kruger, pres.
Doug Ross, v.p., engineering
Mike Comito, v.p., sales
Ed Edmiston, field service mgr.
Manufacturer of high power coax switches, UHF & VHF antennas & accessories, high power rigid coax transmission line, single channel & multi-station FM antennas & waveguide transmission systems. Installation & consulting.

SYLVANIA LIGHTING

100 Endicott
Danvers, MA 01923
Phone: 617-777-1900

SYMBOLICS GRAPHICS DIVISION

1401 Westwood Blvd., 3rd Floor
Los Angeles, CA 90024
Phone: 213-478-0681
Jay Wurts, pres.
Don Miskowicz, dir. of mktg., graphics
Graphics workstations & operating systems.

SYMETRIX INC.

4211 24th Ave. W
Seattle, WA 98199
Phone: 206-282-2555
Telex: 703282 SYMETRIX UD
Dane Butcher, pres.
Lavina Speer, sales mgr.
Doug Shauer, mktg. mgr.
Manufacturer of telephone interface systems & sound reinforcement equipment.

SYNCHRONOUS COMMUNICATIONS INC.

1885 Lundy Ave.
Suite 102
San Jose, CA 95131
Phone: 408-943-0222
Telex: 4948784 SYNCOM
Vincent R. Borelli, pres.
Albert R. Johnson, v.p.
Manufacturer of frequency agile cable television components, long haul multichannel fiber optic video link.

SYRCUITS INTERNATIONAL INC.

111 Monarch Dr.
Liverpool, NY 13088
Phones: 315-451-7200; 800-647-1313
Fax: 315-451-7392
Mario D'Arrigo, pres.
David Barany, v.p.
Jack Weller, v.p.
Manufacturer of addressable scrambling systems with pay-per-view capabilities for CATV, SMATV, LPTV, MDS & MMDS; cable-ready interface for consumer electronics; apartment amps.

SYSTEM ASSOCIATES

10375 Jefferson Blvd.
Culver City, CA 90232-3511
Phone: 213-836-1111

Billy H. Seidel, pres.
Walter A. Shubin, v.p.
Brokers of used broadcast television equipment.

SYSTEMATION

337 N. Water
Decatur, IL 62523
Phone: 217-428-7101

TABER MANUFACTURING & ENGINEERING CO.

1880 Embarcadero Rd.
Palo Alto, CA 94303
Phone: 415-493-3811
Veldon F. Leverich, pres.
D. Leverich, secy.-treas.
Manufacturer of audio replacement heads for professional recorders & bulk tape degaussers. Service/overhaul on audio & video recorders & head stocks.

TAIKAN CO.

Box 3327
Lawrence, KS 66046
Phone: 913-841-5538
Fax: 913-841-9512
Ching Wang, pres.
Brian Paxton, sales
Manufacturers & distributors of CATV equipment.

TAMAQUA CABLE PRODUCTS CORP.

Box 347
Willow St.
Schuylkill Haven, PA 17972
Phone: 717-385-4381
Telex: 834-573
Fax: 717-385-1092
William H. Combs III, pres. & chief exec. officer
John K. Dutton, sr. v.p.
George M. Combs, v.p., sales & mktg.
Joe Helms, product mgr.
Pre-installs coaxial, fiber and power/control cables in flexible high-density polyethylene duct.

TAMRON INDUSTRIES INC.

99 Seaview Blvd.
Port Washington, NY 11050
Phone: 516-484-8880
Fax: 516-484-8906
Hank Nagashima, exec. v.p.
Jeffrey S. Buchman, mktg. coordinator
Distributor of lenses: ENG, CCTV, 35mm SLR & still projection; film-to-video transfer equipment.

THE TANOEM GROUP

5800 Broad St.
Box 371
Greendale, WI 53129
Phone: 414-421-2501
Gerald G. Meyers, pres.
Richard L. Olson, exec. v.p.
Maria E. Olson, v.p.
Jack Wiley, national sales mgr.
Apartment box enclosures, poleline hardware for single & dual cable systems, custom fabrication facilities, pedestals, plastic shrink tubing.

TAPE-ATHON CORP.

13633 Crenshaw Blvd.
Hawthorne, CA 90250
Phone: 213-676-6752
Leon E. (Lee) Tate, pres.
Bob Mayfield, sales mgr.
Manufacturer of audio tape transports & amplifiers; suppliers of background music & equipment, foreground entertainment music programming.

TAPSCAN INC., TVSCAN OIV.

3000 Riverside Galleria
Suite 1111
Birmingham, AL 35244
Phone: 205-987-7456

TWX: 910-250-2471
Jim Christian, pres.
Dave Carlisle, exec. v.p.
John Gee, v.p.
Manufactures computer software & systems; research ratings analysis; TV broadcast management systems.

TARGETED MARKET TRACKING-TMT—See Paralex Corp.

TASCAM/TEAC PROFESSIONAL DIVISION

7733 Telegraph Rd.
Montebello, CA 90640
Phone: 213-726-0303
Audio equipment.

TEATRONICS INC.

3100 McMillan Rd.
San Luis Obispo, CA 93401
Phone: 805-544-3555
Fax: 805-544-3703
Roger Vork, pres.
Paul Rabinovitz, v.p.
Randy Pybas, dir., sales
Tom Allen, sales engineer
Lighting & power control systems.

TECHNICS

(Div. of Panasonic Co.)
One Panasonic Way
Secaucus, NJ 07094
Phone: 201-348-7000
Jeff Berkowitz, v.p. & gen. mgr.
Manufacturers of audio equipment.

TECHNI-TOOL INC.

5 Apollo Rd.
Plymouth Meeting, PA 19462
Phone: 215-825-4990
Telex: 83-4763
Paul Weiss, pres.
Stuart Weiss, v.p.
William Bezar, gen. mgr.
Marty Sill, operations mgr.
Distributors of tool kits, adjustment & alignment tools, accessories for installation & maintenance of cable TV & studio equipment.

TECHNOLOGY SERVICE CORP.

2950 31st St.
Santa Monica, CA 90405
Phone: 213-450-9755
TWX: 910-343-6587
Raymond Durand, mgr.
Manufacturer of weather radar color TV display systems, remote National Weather Service color radar displays & dial-up radar displays.

TECHNOV INDUSTRIES INC.

3974 Arroyo Rd.
Staten Island, NY 10308
Phone: 718-356-3555
Audio & video equipment.

TECHRACK

(Div. of Hammond Industries Inc.)
8000 Madison Pike
Madison, AL 35758
Phone: 205-772-9626
Telex: 782401
Colin E. Hammond, pres.
Manufacturers of stands for 19 inch equipment, fixed or standing.

TECH SYSTEMS CORP.

401 Watertown Rd.
Thomaston, CT 06787
Phone: 203-283-5801
M. R. Rossi Jr., pres. & gen. mgr.
A. Sutherland, controller
R. I. Jacques, microwave sales mgr.
D. Lynch, precise power sales mgr.
E. A. Jacques, purchasing mgr.
Flexible & rigid waveguide, microwave components & assemblies, precise power products, ringing machines.

TEK MEDIA SUPPLY CO.

4700 Chase Ave.
Lincolnwood, IL 60646
Phones: 312-667-3000; 800-323-7520
Telex: 289414 RETEC LCWD
Frank J. Schmidt, chmn.
Ray L. Short Jr., pres.
Sherwin Barger, gen. mgr.
Mel Green, regional sales mgr.
Emilio Manicocci, regional sales mgr.
Gloria Moore, regional sales mgr.
Direct marketing of video/film care & storage products, including RTI racks, reels, cans.

TEKO TELECOM

Via dell'Industria, 5
50068 S. Lazzaro di Savena (Bo)
Italy
Phone: 051-456148
Telex: 583278
Fax: 051-457670

TEKNO INC.

100 W. Erie St.
Chicago, IL 60610
Phone: 312-787-8922
Telex: 280072
Fax: 312-787-8193
Kevin Baliozian, pres.
Mordechai Cyngiel, v.p., sales & mktg.
Distributor of lighting & power equipment & supplies.

TEKSKIL INDUSTRIES

108-15290-103A Ave.
Surrey (Vancouver), B.C. V3R 7A2
Canada
Phone: 604-589-1100

TEKTRONIX INC.

Box 500, 76/260
Beaverton, OR 97077
Phone: 503-627-7111
Telex: 15-1754
Dave Friedley, pres. & chief exec. officer
Wim Velsink, exec. v.p.
Dave Friedley, group v.p.
Steve Kerman, div. mktg. mgr.
Manufacturer of TV oscilloscopes, waveform monitors, color picture monitors, vectorscopes, other oscilloscopes, test signal & sync generators, automatic video signal measurement sets, spectrum analyzers, automatic audio distortion analyzers, frequency counters, data analyzers, frame synchronizers.

TELAUDIO CENTRE

Box 921
Beverly Hills, CA 90213
Phone: 213-651-5563
Multicamera production studios, newsgathering portables, video editing suites, telecine film-to-tape systems, maintenance complements, choice of audio arrays, satellite receivers transmission & master control, mobile studios.

TELCO AMERICAN

Box 10207
Knoxville, TN 37919
Phone: 615-573-8670
Milton Jones, pres.
Manufacturer of automatic tape cartridge recorders & playback equipment, EBS decoders/encoders, audio amplifiers.

TELE-COMM SALES INC.

610 S. Jefferson, Unit C
Piacentia, CA 92670
Phone: 714-528-1988
Dolly Robinson, pres.
Tom Robinson, v.p.
Distributor of communications equipment.

TELECOMMUNICATION PRODUCTS CORP.

1331 S. 7th St.
Chambersburg, PA 17201
Phone: 717-267-3939

Thomas P. Carbaugh, pres.
Don Rice, project & design engineer
Mark Maslanik, software engineer
Sonya K. Williamson, mktg. & advertising
Tom Russell, sales mgr.
Leslie Miller, technical administrator
Sam Martin, technician
Manufactures ad insertion equipment, administrative software system, ad sales automation systems, local origination channel computer-controller to automate playing tapes; peak audio meter, noise generator, video comb generator distributor for VCRs, monitors & racks.

TELECRAFTER PRODUCTS CORP.

Box 21475
Billings, MT 59104
Phones: 406-245-8200; 800-548-7243
Peter Mangone, chmn.
Dorit C. Herman, pres.
Carol Gordon, sales mgr.
Jeanette Rannebarger, Charlene Evenson,
Tami Lucas, Evagene Emmett, sales reps.
Manufactures & supplies universal tie-wrap cable markers for address identification, disconnect control and service identification, audit control boxes, drop control boxes, residential control boxes, tele-theft lock & seal system & converter security seals, RB-2 clip gun, 0.3-inch & 0.4-inch cable clips.

TELEDAC INC.

661 Pine
St. Lambert, Que. J4P 2P4
Canada
Phone: 514-671-7762
Martin Chouinard, pres.
Designs & manufactures character generators for CATV, specializing in cable ads, TV listing displays & still image & videotex data display systems.

TELEDYNE CAMERA SYSTEMS

131 N. 5th Ave.
Arcadia, CA 91006
Phone: 818-359-6691
Telex: 675423
D. B. Tidus, pres.
Dermot J. Mathews, mktg. dir., camera systems
Manufacturer of solid state color & low light-level TV cameras & video to 16mm & 35mm transfer systems.

TELE-ENGINEERING CORP.

2 Central St.
Framingham, MA 01701
Phones: 617-877-6494; 800-832-8353
Fax: 617-788-0324
Ernest O. Tunmann, pres.
William C. Jeas, v.p., mktg.
Linda S. Tunmann, mgr., product sales
Nora A. Donegan, mgr., telemarketing
Frank D. Lloyd, mgr., commercial services
System design & turnkey services for CATV, LAN, microwave & cable communication systems. Routing & matrix switching equipment for HDTV & stereo/audio. Sequential, pod random access & spot random access commercial insertion equipment for HDTV, stereo/audio & SVHS. Automatic program control systems for CATV & LPTV.

TELE-MEASUREMENTS INC.

145 Main Ave.
Box 1078
Clifton, NJ 07014
Phones: 201-473-8822; 800-223-0052
Fax: 201-473-0521
William E. Endres, pres.
Douglas W. Cook, v.p., sales
Carl R. Ceragno, v.p., engineering
Total systems sales & service of cameras, video tape recorders, special effects generators, test equipment & distribution amplifiers.

Turnkey mobile vans & studios including design, installation & service. Local area networking/data distribution, teleconferencing.

TELEMET

(Div. of Geotel Inc.)
25 Davids Dr.
Hauppauge, NY 11788
Phone: 516-436-7260
TWX: 510-227-9850
Robert Sanator, pres., Geotel Inc.
Seymour Hamer, pres. & gen. mgr., Telemet Div.
Robert G. Griffiths, v.p., sales, Telemet Div.
Eastern regional office: Phone: 914-279-3231
Manufacturer of test equipment for the video industry.

TELEMETRICS INC.

Seven Valley St.
Hawthorne, NJ 07506
Phone: 201-423-0347
Anthony C. Cuomo, pres.
Camera remote control systems.

TELEPHONE CO. INC.

888 Seventh Ave.
New York, NY 10106
Phone: 212-489-7231
Morton J. Richter, pres.
David Smith, v.p.-dir., engineering
Pay-per-view systems for cable, STV & MDS systems, hotels & motels.

TELEPAK SO

4783 Ruffner St.
San Diego, CA 92111
Phone: 619-268-8559
Linda Stepp, mgr.
Mike Sharkey, sales
Soft carrying cases for broadcast VCR & Beta; raincovers for cameras & gaffer paks; test equipment carrying cases, monitor covers, lead acid battery belts, metalized textiles for high shielding.

TELESCRIPT INC.

445 Livingston St.
Norwood, NJ 07648
Phone: 201-767-6733
Robert P. Swanson, Kay Hyde, Jim Stringer & Dean Rogich
Manufacturer of monitor prompting systems, contrast enhancers, computer prompting systems, public speaking prompting systems & all ancillary equipment.

TELESCRIPT INDUSTRIES CORP.

6735 Odessa Ave.
Van Nuys, CA 91406
Phone: 818-989-7979
Curt Howard, pres.
Bruno Rist, v.p., engineering
Neil Hays, national sales mgr.
Albert Casanova, project dir., engineering

Other Office:

NEW YORK, NY 10004: 66 Pearl St. Phone: 212-514-6464

Manufacturer of receive/transmit earth terminals, laser link to transmit 40 channels at 3000 feet for cable TV plus transmitting high speed data at 400 megabytes per second.

O.L. TELETRONICS

Route 20
Esperance, NY 12066
Phone: 518-875-6444

TELEVIDEO SAN DIEGO

4783 Ruffner Street
San Diego, CA 92111
Phone: 619-268-1100
Telex: 697120
David Stepp

Manufacturer of video & audio equipment for broadcasting industry; consulting, engineering, repair & sales for studios, post production, ENG/EFP; interactive systems, teleconferencing.

TELEVISION ENGINEERING CORP.

580 Goddard Ave.
Chesterfield, MO 63005
Phone: 314-532-4700
Fax: 314-536-2045
Distributor of TV equipment & electronic news-gathering vans; design & install complete TV studios

TELEVISION EQUIPMENT ASSOCIATES INC.

Box 393
South Salem, NY 10590
Phones: 914-763-8893; 213-271-9560
TWX: 493-0698
Bill Pegler, pres.
Manufacturer of professional & industrial TV equipment, color monitor comparitors, video filters & delay lines, intercom systems, headsets, headphones, test equipment.

TELEVISION EQUIPMENT & SUPPLIES CORP.

1441 N. Inglewood St.
Arlington, VA 22205
Manufacturer of industrial TV equipment.

TELE-TECH ELECTRONICS LTD.

Unit 11
Markham, Ont. L3R 3K5
Canada
Phone: 416-475-5646

TELEX COMMUNICATIONS INC.

9600 Adrich Ave. S
Minneapolis, MN 55420
Phone: 612-884-4051
Telex: 6879045 Telexcom
Fax: 612-884-0043
Ansel Kleiman, pres.
Jeffrey S. Wetherell, exec. v.p.
James Arrington, v.p.
Gary Fisher, sales mgr.
Dean Flygstad, v.p., engineering
Donald Meehan, dir., mktg.

Branch Office:

BLUE EARTH, MN 56013: W. 1st St. Phone: 507-526-3205.

Manufacturer of communication & monitor headphones, announcer earsets, TV cameramen's headsets, audio tape duplicating systems, sound reinforcement microphones, wireless microphone systems, closed circuit intercom systems; silent, sound, dissolve controlled 2 inch x 2 inch slide projectors.

TELLET COMMUNICATIONS CORP.

8831 Sunset Blvd.
Los Angeles, CA 90069
Phone: 213-652-8100
TWX: 910-490-1139 Medallion LSA
Fax: 213-659-8512
John A. Ettlinger, pres.
National distributor of former Ampex Theatre Sound systems & parts; broadcast supplies.

TELSTA

General Cable Apparatus Div.
Box 666
5600 W. 88th Ave.
Westminster, CO 80030
Phone: 303-427-3700
Van J. Walbridge, pres.
Dan King, national sales mgr.

Branch Offices:

FREDERICK, MD 21701: Box 579, Hughes Ford Rd. Phone: 301-662-6262

HAYWARD, CA 94545: 2249B Oavis Court. Phone: 415-785-0821

LITHONIA, GA 30058: 5220 Minola Rd. Phone: 404-981-7470

MUNCIE, IN 47302: 400 S. Ohio Ave. Phone: 317-284-3364

Van & truck-mounted aerial lifts up to 40-ft. for construction & maintenance of CATV aerial plants, CATV sweep module for one-man sweep & adjust operations, cable pressurization equipment & pedestal housings.

TEMTRON ELECTRONICS LTD.

15 Main St.
East Rockaway, NY 11518
Phones: 516-599-6400; 800-645-2300
Telex: 125237
Fax: 516-599-6495
Sid Sussman, pres.
Stewart Popiol, v.p. & sales mgr.
Bonnie Freedman, sales rep.
Robert H. Levi, treas.
Stephen deLudow, dir., purchasing
Robert Goldman, sales rep.
Glen Haimes, cable sales mgr.
Distributor of components including camera pick-up tubes; transmitting & industrial and x-ray tubes; stage & studio lamps and fixtures; CCTV, broadcast & CATV equipment & parts including hybrids, quads, RF transistors, surge protectors, attenuator pads, fuses & capacitors.

TENNAPLEX SYSTEMS LTD.

452 Five Farms Lane
Timonium, MD 21093
Phone: 301-561-1999
Broadband antennas.

TENTEL

1506 Dell Ave.
Campbell, CA 95008
Phones: 408-379-1881; 800-538-6894 (except CA)
TWX: 910-590-8001
Wayne B. Graham, sales mgr.
John Chavers, production mgr.

Overseas Distributors:

BERKSHIRE, ENGLAND: Crow Broadcast Systems Ltd. Phone: 0753-31181. John Southgate

PYMBLE 2073, NSW, AUSTRALIA: Rank/Electronics Pty. Ltd., 16 Suakin St.

TOKYO, JAPAN: Kawamura Electrical Labs. Phone: (03) 260-0401. Nobuyuki Kawamura

EPPERTSHAUSEN D6116, GERMANY: MAZ Systems. Phone: 6071/3 33 44. Mueller

Manufactures test equipment for audio & video recorder repair & maintenance; video recorder diagnostic gauges for trouble shooting problems, tape tension gauges, VCR spindle height gauges, video head protrusion & eccentricity gauges.

TEPCO CORP.

Box 680
Rapid City, SD 57709
Phone: 605-343-7200
Elmer Nelson, pres.
Robert Hendrickson, v.p.
Jerry Johnson, sales & mktg. mgr.
Manufacturer & distributor of all solid state 1-w and 10-w VHF TV & FM transistors, multiple output amplifiers & boosters, VHF & FM preamplifiers & filters, microwave audio sub-carriers.

TERRAO CORP.

1068 Raymond Ave.
St. Paul, MN 55108
Phone: 612-646-2868
D. G. Munson, pres.
T. M. Munson, v.p.
T. Freddy, sales & mktg. mgr.

Manufacturers & Suppliers

F. Albright, plant mgr.
DC & AC power supplies, battery back-up & standby power supplies.

TEST INC.

6735 Odessa
Van Nuys, CA 91406
Phone: 213-989-7979
Curt Howard, pres.
Raul Balderas, v.p., operations
Bruno Rist, engineering mgr.
Neal Hayes, sales & mktg. mgr.
Complete pay TV security for MATV & CATV, addressable & non-addressable systems, twin wire video transmission links & infrared video transmission links.

TEXAR INC.

616 Beatty Rd.
Monroeville, PA 15146-1502
Phone: 412-846-4276

TEXAS ELECTRONICS INC.

5529 Redfield St.
Dallas, TX 75209
Phone: 214-631-2490
Telex: 73-2561
A. M. Tozer, pres.
J. R. Tozer, v.p.
S. F. Eason, v.p., sales
Manufacturer of meteorological instruments.

TEXSCAN CORP.

7320 E. Butherus Dr.
Suite 200
Scottsdale, AZ 85261
Phones: 602-998-1988; 800-528-4066
J. Bonfiglio, chmn. & pres.

Communication Products Div.:

EL PASO, TX 79936: 10841 Pellicano Dr.
Phones: 915-594-3555; 800-351-2345. Dr. William L. Firestone, v.p., gen. mgr.; Ray Pastie, v.p., sales & mktg.

Instrument Division:

INDIANAPOLIS, IN 46226: 3169 N. Shadeland Ave. Phone: 317-545-4196. Gary Gerhold, v.p., gen. mgr.; John Shaw, sales mgr.

MSI Division:

SALT LAKE CITY, UT 84115: 3855 South 500 West, Suite S. Phone: 801-262-8475. Dave Keller, v.p., gen. mgr.; Barry Kenyon, national sales mgr.; K. Lawson, mktg. dir.

Regional Mgrs.:

EASTERN: Box 2451, Satellite Beach, FL 32937. Phone: 305-777-4278. Jan Pappas

CENTRAL: 802 Walden Court, Allen, TX 75002. Phone: 214-727-6924. R. A. Shannon

WESTERN: Box 1005, San Pedro, CA 90733. Phone: 213-533-0206. Gary Adams

Manufacturer of one & two-way broadband transmission equipment. European & North American standards to 600 MHz, midband split & 5-30 MHz, AC power supplies, multitaps, splitters, directional couplers, bridge switching equipment, CATV test equipment, character generators, commercial insertion equipment, status monitoring equipment.

THE TEXWIPE CO.

650 E. Crescent Ave.
Box 308
Upper Saddle River, NJ 07458
Phone: 201-327-9100
Telex: 130370
Fax: 201-327-5945
E. Paley, pres.
F. Paley, v.p.
D. Paley, v.p., sales & mktg.
B. St. Clair, communications mgr.
Precision cleaning products & customized kits for magnetic tape & tape transports, disc drives & disc packs, CRT terminals, printers,

microcomputers & word processors, products for static control, cleaning, lubricating printed circuit boards & preventive maintenance supplies.

T.F.T. INC.

3090 Oakmead Village Dr.
Santa Clara, CA 95051
Phone: 408-727-7272
TWX: 910-338-0584
Fax: 408-727-5942
Joseph Wu, pres.
Henry Wu, exec. v.p. & gen. mgr.
Jesse Maxenchs, mktg. dir.
Manufacturer of frequency & modulation monitors for UHF, VHF, TV, AM & FM remote & non-remote operations, remote control equipment, BTSC aural modulation monitors for broadcast & CATV, composite subcarrier generators.

THEATRE SERVICE & SUPPLY CORP.

1792 Union Ave.
Baltimore, MD 21211
Phone: 301-467-1225
Lighting equipment, scenic supplies, electrical distribution hardware, studio cyclorama curtains & tracks, lighting grids, intercom systems, portable platforms & stages.

THERMODYNE INTERNATIONAL LTD.

20850 S. Alameda St.
Long Beach, CA 90810
Phone: 213-603-1976
Fax: 213-603-1947
Walter C. Wolf, chmn.
Frank Bucaw, pres.
Packing & shipping cases for broadcast equipment.

THOMSON-CSF BROADCAST INC.

37 Brownhouse Rd.
Stamford, CT 06902
Phone: 203-965-7000
TWX: 710-474-3346
Stanley E. Basara, pres.
Charles Gaydos, v.p., mktg.
Thomas F. Hindle, mgr., graphics mktg.

Regional Sales Offices:

NEW YORK: T-8 Avon Dr., East Windsor, NJ 08520. Phone: 609-448-4307. Robert J. Grassi, regional mgr.

NORTHEAST: 104 Oakridge Dr., Solvay, NY 13209. Phone: 315-487-6710. Thomas P. Moore, regional mgr.

MID-ATLANTIC: 4022 Howell Ferry Rd., Duluth, GA 30136. Phone: 203-965-7000. Louis J. Kesten III, regional mgr.

MIDWEST: Rte. 1, Box 2043, Merrimac, WI 53561. Phone: 608-493-2619. Herbert Van Driel, regional mgr.

SOUTHEAST: 5778 Grande Lagoon Blvd., Pensacola, FL 32507. Phone: 904-492-0666. Martin J. McGreevy, regional mgr.

SOUTHWEST: 5016 Northumberland Dr., Birmingham, AL 35210. Phone: 205-956-4932. Phillip J. Smith, regional mgr.

WEST: 517 Prospect Terrace, Pasadena, CA 91103. Phone: 213-849-2188. Michael W. Clayton, regional mgr.

Manufacturer of color correction systems, character/graphics generators, color TV studio & ENG cameras, CCD slide scanners.

THOMSON ELECTRONIC TUBE DIV.

550 Mount Pleasant Ave.
Box 6500
Dover, NJ 07801
Phone: 201-328-1400
TWX: 710-987-7901
E. L. Stern, pres.

G. Daguise, v.p.
V. Pastore, sales & mktg. mgr.
Manufactures UHF, VHF & microwave tubes for FM, short wave, TV & satellite transmitters; broadcasting, tetrodes, triodes, TWT & klystrons.

THOMSON LGT

1 Rue de L'Hautail
78702 Conflans
Ste. Honorine
France
Phone: 33-134-90-31-00
Telex: 696 833 F
Fax: 33 (1) 34.90.30.30
Paul Endelstein, mgr., regional sales
Manufactures transmitters, translators & related accessories for high & low power TV & FM broadcasting.

THOMSON VIDEO EQUIPMENT

17 rue du Petit-Albi BP 8244
95801 Cergy Pontoise Cedex
France
Phone: 33-1-34-20-70-00
Telex: 204-780F
Claude Dumas-Pilhou, pres.
Pierre Thalaud, sales mgr.
Jean-Pierre Lacotte, product mgr.
Alain Fresco, mgr., public relations & publicity

TIFFEN MANUFACTURING CORP.

90 Oser Ave.
Hauppauge, NY 11788
Phone: 516-273-2500
Telex: 22-1640
Fax: 516-273-2557
Steven Tiffen, pres.
Milton B. Bolski, national sales mgr.
Jack Bonura, sales & mktg. mgr., professional products
Manufacturers of filters & lens accessories for the photographic, motion picture & video industries.

TIFFIN SCENIC STUDIOS INC.

146 Riverside Dr.
Box 39
Tiffin, OH 44883
Phone: 419-447-1546
Rodney G. High, pres.
Robin Pytel, v.p., manufacturing
Gary Anderson, v.p., mktg.
Manufactures & installs lighting grids, track systems, sky cycloramas, drapery, power winch systems, counterweight systems.

TIMELINE INC.

270 Lafayette St.
Suite 1300
New York, NY 10012
Phone: 212-431-0330
Tape machine synchronizers & video systems interface units.

TIME MANUFACTURING CO.

Box 20368
Waco, TX 76702
Phone: 817-776-0900
TWX: 910-894-5218
Charles B. Turner, pres.
John Harrison, national sales mgr.
Lee Taylor, western div. sales mgr.
Manufacturer of aerial bucket lifts, insulated & non-insulated, with working heights of up to 55-ft.

TIMES FIBER COMMUNICATIONS INC.

358 Hall Ave.
Box 384
Wallingford, CT 06492
Phone: 203-265-8500
TWX: 710-476-0763
Lawrence J. DeGeorge, chmn. & chief exec. officer
John P. Forde, pres.
Craig Scalzo, dir., mktg. & sales
Jill Maple, mktg. mgr.

Ralph Hillburn, national sales mgr.
Manufacturer of coaxial cables, trunk & feeder cable, drop cable for CATV, MATV, CCTV & STV.

TMO

A Div. of The Will-Burt Co.
Box 900
401 Collins Blvd.
Orrville, OH 44667
Phone: 216-682-7015
Telex: 980-131-WDMR
Fax: 216-684-1190
H. E. Featherstone, pres.
Donald Barlow, sales mgr.
Pneumatic telescoping masts to position broadcast equipment.

TOA ELECTRONICS INC.

480 Carlton Court
South San Francisco, CA 94080
Phone: 415-588-2538
Telex: 331332
Yoshiro Ishida, pres.
Jeff Fossan, advertising & public relations mgr.
Manufacturer of commercial/engineered sound equipment; CCTV equipment & accessories; professional sound & music equipment.

TOCOM DIV.

(General Instrument Corp.)
3301 Royalty Row
Irving, TX 75062
Mailing address:
Box 569240
Dallas, TX 75356-9240
Phone: 214-438-7691
Jack Hammar, v.p., operations
Tom Martin, dir., research & development
Sid Prothro, national sales mgr.
Rick Brown, mgr., mktg.
Manufacturer of baseband addressable converters, decoders & headend control systems.

TONER CABLE COMPUTER SYSTEMS

(Div. of Toner Cable Equipment Inc.)
969 Horsham Rd.
Horsham, PA 19044
Phones: 215-675-2053; 800-523-5947;
800-492-2512 (PA only)
Robert L. Toner, pres.
Steve Deasey, sales rep.
Karen Toner, sales rep.
Markets in-house computer systems for CATV use. Software includes subscriber billing, work orders, service calls, OCR statement printing & scanning, general ledger, accounts payable, inventory control & pay-per-view addressable converter interface. Documentation, on-site training & software enhancements. Toll-free phone for user support.

TONER CABLE EQUIPMENT INC.

969 Horsham Rd.
Horsham, PA 19044
Phones: 800-523-5947; 800-492-2512 (PA only)
Robert L. Toner, pres.
Michael E. Greninger, Philip Young, B. J. Toner, Greg Winner, Fred Godwin, George Freeman & Louis G. Aurely, sales reps.
Full line CATV equipment distribution specializing in high technology products & computer billing systems.

TORPEY CONTROLS

98-2220 Midland Ave.
Scarborough, Ont. M1P 3E6
Canada
Phone: 416-298-7788
Telex: 06-986766 TOR
R. Torpey, pres.
Manufacturer of master clock systems, digital and analog clocks & timers, central temperature systems.

TOSHIBA CORP.

I. E. OEM Division
9740 Irvine Blvd.
Irvine, CA 92718
Phone: 714-583-3000

Corporate Headquarters

1-1 Shibaura 1-Chome
Minato-Ku, Tokyo
Japan 105
03-457-3248

TOWNSEND BROADCAST SYSTEMS INC.

RF Systems:
79 Mainline Dr.
Westfield, MA 01085
Phone: 413-568-9581
TWX: 710-356-1521
Fax: 413-562-7284
Studio Systems:
8222 Jamestown Dr.
Austin, TX 78758
Phone: 800-531-5232
Howard G. McClure, pres. & gen. mgr.
Robert J. Anderman, v.p., mktg.
D. A. Forbes, dir., studio systems
Manufactures & distributes full line of VHF & UHF transmitters, translators (LPTV, ITFS, MDS, TVROs), transmitter accessory equipment, field engineering, custom engineering services. Complete television studio facilities engineering and construction; video automation equipment for station breaks and ad insertion.

TRACOR INC.

(Industrial Instruments Div.)
6500 Tracor Lane
Bldg. 27-6
Austin, TX 78725-2100
Phone: 512-929-2185
TWX: 910-874-1366
Fax: 512-929-2747
M. C. Baird, pres.
W. R. Murphy, v.p.
W. Hoover, sales mgr.
E. A. Moody, advertising mgr.
Manufacturer of test & measurement equipment.

TRANSFORMATIONS

Five Moulton St.
Portland, ME 04101
Phone: 207-774-1106
Tom Bryand, pres.
Dan Hutchins, v.p.
3-D workstations for designers, artists & illustrators.

TRANS-LUX CORP.

110 Richards Ave.
Norwalk, CT 06854
Phone: 203-853-4321
Telex: 965-863
TWX: 710-468-0241
Fax: 203-853-4321 ext. 670
Richard Brandt, chmn. & chief exec. officer
Louis A. Credidio, pres.
Robert Belger, v.p.
Gene Coyne, asst. v.p., telecommunications products
Robert Budd, asst. v.p., display products
Andrew Kantrak, dir., mktg.
Don Harrison, dir., advertising & public relations
Manufacturer of LED displays & telecommunications terminals for the brokerage industry & the general signage marketplace, facsimile equipment & teleprinters for telex, TWX & other telecommunications services.

TRANSMISSION STRUCTURES LIMITED

227 S. Vann
Box 907
Vinita, OK 74301
Phone: 918-256-7883
Telex: 9102400840
TWX: 62948370

Fax: 918-256-2558
Richard R. Bell, pres.
Tom Snow, v.p.
George Bohl, v.p., operations
AM, FM, TV, cellular, 2-way, LPTV & microwave towers.

TRANS-USA CORP.

7G Joanna Court
East Brunswick, NJ 08816
Phone: 201-254-3020
Fax: 201-254-6606
Li Liaw, pres.
Stephen E. Kovacs, sales mgr.
Manufacturer of matching transformers, splitters, directional taps, wall plates, drop connectors, attenuators, apartment amplifiers, converters, poleline hardware, video, audio & some computer accessories.

TREISE ENGINEERING INC.

1941 First St.
San Fernando, CA 91340
Phone: 818-365-3124
Thomas C. Treise, gen. mgr.
Ken Bell, secy-treas.
Color & b/w continuous lab processors, accessory equipment, modifying & updating equipment.

TRI-EX TOWER CORP.

7182 Rasmussen Ave.
Visalia, CA 93291
Phone: 209-651-2171
TWX: 910-377-3481
Fax: 209-651-1937
Edward A. Marue, pres.
Robert Vargas, exec. v.p.
Gary Peters, sales
Self-supporting & guyed microwave towers, crank-up, portable towers, mobile towers, telescoping towers & trailer systems.

TRILOGY COMMUNICATIONS

2910 Hwy. 80 E.
Pearl, MS 39208
Phone: 800-874-5649
Fax: 601-939-6637
Stephen Hallock, pres.
Shinn Lee, v.p.
John Kaye, v.p., manufacturing/engineering
William Kloss, sales/mktg.
Manufacturer of coaxial cable, drop cable & plenum cables.

TRIMM INC.

400 W. Lake St.
Libertyville, IL 60048
Phone: 312-362-3700
Telex: 728452
Fax: 312-680-3888
G. Wallace Newton, pres.
Walter Newton, v.p.
Nancy Calkins, customer service, sales & mktg.
Manufacturer of telecommunication equipment, audio/video patch panels, plugs, jacks, patch cords, terminal blocks, fuse panels, etc.

TRIMOUNT CORP.

22 Rte. 46 E
Fairfield, NJ 07009
Phone: 201-239-2266

TRIPLE C COMMUNICATIONS

RR1, Box 21
New Virginia, IA 50210
Phone: 515-342-6205
Bob Couchman, pres., owner
Carolyn Little, v.p., owner
MDUs, wiring & residential installation.

TRIPLE CROWN ELECTRONICS INC.

4560 Fieldgate Dr.
Mississauga, Ont. L4W 3W6
Canada
Phone: 416-629-1111
Telex: 06-960-456

Fax: 416-629-1115
Charles J. Evans, pres.
Karl Poirier, v.p., corporate development
Brian Ward, dir. of mktg.
Manufacturers of indoor & outdoor CATV amplifiers, processors, modulators, satellite receivers, pre-racked headends, low power TV broadcast & addressable pay-per-view equipment.

TRIPLETT CORP.

Bluffton, OH 45817
Phone: 419-358-5015
Warren J. Hess, pres.
Ken Dahlstrom, v.p., mktg.
Electrical panel meters, electrical & electronic test equipment, digital v-o-m.

TROMPETER ELECTRONICS INC.

Box 5069
31186 La Baya Dr.
Westlake Village, CA 91359-5069
Phone: 818-707-2020
TWX: 910-494-1210
E. Trompeter, pres.
J. T. Roiling, gen. mgr.
Hap Gladish, national sales mgr.
T. Hunter, engineering
R. Gaines, purchasing
G. T. Thalberg, advertising mgr.
Paul D. Cox, sales administration
Manufacturer of coax cables & assemblies, connectors, patching equipment, plugs & systems.

TRW RF DEVICES DIVISION

14520 Aviation Blvd.
Lawndale, CA 90260
Phone: 213-536-0888
Telex: 67-7148
TWX: 910-325-6206
Fax: 213-643-7069
Fred Sturm, gen. mgr.
Matt Hartwig, CATV sales mgr.
Bob Hunter, mktg. mgr.
Dan Brayton, products & technology mgr.
Broadband hybrid amplifier modules, feed forward amplifiers, power doubler amplifiers, return amplifiers, discrete transistors for mainline, line extender, apartment house MATV applications & TV transmitters.

TSM (TOTAL SPECTRUM MANUFACTURING) INC.

20 Virginia Ave.
West Nyack, NY 10994
Phone: 914-358-8820
Camera automation systems.

T.V.C. SUPPLY CO. INC.

1746 E. Chocolate Ave.
Hershey, PA 17033
Phones: 717-533-4982; 800-233-2147;
800-482-2398 (PA only)
Fax: 717-533-6592

A. Jack Clegg, chmn. & chief exec. officer
Robert W. Ackerman, pres.
James R. Manari, sales mgr.
Kim Sanford, sales engineer, FL, GA, NC, PA, SC, VA, WV
Andy White, sales engineer, NY, OH, western PA
Dan Monaghan, sales engineer, New England, DE, MD, NJ, NY, PA
Suppliers of full line of CATV, pay TV, MATV equipment including TVROs, headends, distribution electronics, cable, strand & lashing wire, taps, actives & passives, drop materials, connectors, poleline hardware, set-top converters, drop cable, tools, test equipment, modulators, pedestals, water-proofing & underground materials.

TV DECISIONS

1819 Peachtree St. NE
Suite 707
Atlanta, GA 30309
Phone: 404-355-0100

Bill Goodwyn, national accounts mgr.
Dennis C. Campo, national mktg. dir.
Cable advertising sales program for local availabilities; customised electronic listings.

TVI

5426 Fair Ave.
North Hollywood, CA 91601-2721
Phone: 818-769-0928
Fax: 1-818-769-0928
Broadcast studio equipment; sales & rentals.

TWR LIGHTING INC.

1630 Elmview
Box 55606
Houston, TX 77080
Phone: 713-973-6904
George A. Jackson, pres.
Jack Byers, v.p.
Mike Elledge, v.p.
Beth Malek, sales
Manufacturer of lighting equipment, beacons obstruction lights & controllers.

UEC SKYVAN

100 N.E. 53rd St.
Box 54979
Oklahoma City, OK 73154
Phones: 405-528-3479; 405-528-3446
Telex: 748590
Fax: 405-528-5830
Robert C. Haugh, pres., Dallas Corp.
Jerry Higgins, v.p., Dallas Corp.
Eldred Lee, gen. mgr.
Ron Rowland, sales & mktg. mgr.
Jim Miller, sales coordinator
Larry Cranford, controller
Lori Hardy, sales secy.
One-man aerial lifts.

ULTIMATE CORP.

18607 Topham St.
Reseda, CA 91335
Phone: 818-345-5525
Telex: 662-453 ULTIMATTE RSDA
Fax: 818-344-7053
Paul Vlahos, pres.
Mary Zailer, sales mgr.
Richard Patterson, dir., mktg.
David Fellinger, chief engineer
Manufacturer of video compositing devices.

ULTRA AUDIO PIXTEC

Box 921
Beverly Hills, CA 90213
Phone: 213-651-5563
L. D. Mazzini, pres.
Oliver Berliner, v.p. & sales mgr.
Monophonic & stereophonic mixer-amplifiers for broadcasters & recordists, theatrical lighting control systems, printed-circuit remote-controlled preamplifiers, equalizers, networks & line amplifiers, interfone systems, cable & circuit testers, panning amplifiers, reverberation devices, alphanumeric readouts for telecasting, TV studio waveform monitors, pulsecross video monitors, vectorscopes, TV titlers & prompters, chroma keyers & other production studio necessities.

UNDERGROUND EQUIPMENT & SUPPLY

10006 Airlane Dr.
Houston, TX 77037
Phone: 713-448-8444
Bill C. Edwards, pres.
Mark A. Edwards, v.p.
Manufactures, sells, services & rents road boring equipment.

UNGERMAN BASS INC.

1700 Ocean Ave.
Ronkonkoma, NY 11779
Phone: 516-981-4400
Ralph Ungerman, pres.
Digital data modems for 2-way broadband coaxial cable, monitor, control & data systems.

Manufacturers & Suppliers

UNICOL PRODUCTS INC.

74 Fourth St.
New Rochelle, NY 10801
Phone: 914-636-7775

UNION CONNECTOR CO. INC.

300 Babylon Turnpike
Roosevelt, NY 11575
Phone: 516-623-7461
Electrical distribution & lighting control systems.

UNI-SET CORP.

449 Ave. A
Rochester, NY 14621
Phone: 716-544-3820
Ronald D. Kniffin, pres.
Studio cabinetry & modular studio settings.

UNITED AD LABEL CO. INC.

650 Columbia St.
Box 2216
Brea, CA 92622
Phones: 714-990-2700; 800-992-5755 (business office); 800-423-4643 (orders)
Patrick L. Burns, pres.
Shelly I. Fabian, v.p., mktg.
Susan Miller, product mktg. specialist
Custom-printed & blank labels for audio-video equipment.

UNITED MEDIA

4075 Leaverton Court
Anaheim, CA 92807
Phone: 714-630-8020
Telex: 4972400 UMI AWA
Fax: 714-630-4158
Robert Ricci, sales
Post production including computerized video editors & multi-tasking series.

UNITED RECORDING ELECTRONICS INDUSTRIES

8460 San Fernando Rd.
Sun Valley, CA 91352
Phone: 818-767-1000
Telex: 65-1389
Brad Plunkett, exec. v.p.
Ray Combs, sr. v.p.
Audio signal processing equipment.

UNITED RESEARCH LABORATORY CORP.

681 Fifth Ave.
New York, NY 10022
Phone: 212-751-4663
George Adams, pres.
Anita Adams, v.p. & treas.
Lee Rand, sales mgr.

Showroom & Service:

NEW YORK, NY 10022: 16 East 52nd St.

Low distortion audio oscillators, conversion amplifiers for tube-type recorders, replacement parts for recorders, pinch rollers for tape recorders, cartridge & video machines, magnetic tape & accessories.

UNITED ROPEWORKS USA INC.

151 Commerce Or.
Montgomeryville, PA 18914
Phone: 215-368-6611
Tower guys.

UREI

8500 Balboa Blvd.
Northridge, CA 91329
Phone: 818-893-8411
Broadcast equipment.

US TAPE & LABEL CORP.

1561 Fairview Ave.
St. Louis, MO 63132
Phone: 314-423-4411
Printing of pressure-sensitive labels.

UTAH SCIENTIFIC INC.

1685 West 2200 South
Salt Lake City, UT 84119

Phones: 801-973-6840; 800-453-8782

TWX: 910-925-4037

Fax: 801-973-0255

Lyle D. Keys, chmn.

Jerald Murphy, pres.

Earl G. Gray, v.p.

C. Gary LaMunyan, national sales mgr.

Eric S. King, eastern regional sales mgr.

Dan Antonellis, northeast regional sales mgr.

Scott Bosen, international sales mgr.

Tom Harmon, midwest regional sales mgr.

Manufacturer of audio & video routing switchers, master control & automation systems, machine control, audio & video distribution amplifiers & color correctors

UTE MICROWAVE INC.

3500 Sunset Ave.
Asbury Park, NJ 07712
Phone: 201-922-1009
Telex: 132-469
Fax: 201-922-0848
Lennart H. Nilson, v.p. & gen. mgr.
Reinhard D. Baars, chief engineer
Circulators, isolators, filters, microwave assemblies.

UTILITY BODY CO.

901 Gilman St.
Berkeley, CA 94710
Phone: 415-524-9333
Jack Podlesak, pres.
Esther Podlesak, v.p.
Jim Young, gen. sales
Bill Thomas, gen. mktg.

Other Offices:

COMMERCE, CA 90040: 7405 E. Slauson Ave.
Phone: 213-685-6830

HONOLULU, HI 96801: Box 4319. Phone: 808-988-6146

Manufacturer of truck tool bodies & electric/hydraulic personnel booms & derricks.

UTILITY TOWER CO.

3200 N.W. 38th St.
Box 12369
Oklahoma City, OK 73157
Phone: 405-946-5551
C. E. Nelson, owner
R. G. Nelson, gen. mgr.
Joe James, production mgr. & sales
Rick Bales, field coordinator & sales
Chris Payne, engineering
Fabricators, suppliers & erectors of towers (UHF, VHF & CATV), AM-FM two-way microwave; installation of antennas, coaxial line, wave guide & accessories.

VALLEY INTERNATIONAL INC.

2817 Erica Pl.
Box 40306
Nashville, TN 37204
Phone: 615-383-4737
Fax: 615-269-5441
Norman Baker, pres.
Mike Morgan, v.p., technical operations
Tammy Webb, v.p., finance & administration
Jon Bosaw, mgr., sales
Manufacturer of processing equipment, amplifiers, equalizers, audio processing equipment.

VALMONT INDUSTRIES INC.

Highway 275
Valley, NE 68064
Phone: 409-836-9395

VALTEC CORP.

(Communication Fiberoptics)
99 Hartwell St.
West Boylston, MA 01583
Phone: 617-835-6082
Telex: 920355
James R. Kanely, pres.
Pieter M. deBruijn, strategic business dir.

Bryan R. Hutton, telecommunications sales mgr.

Manufacturer of optical fiber & fiberoptic cable & cable accessories.

VARIAN TVT

(Div. of Varian Associates Inc.)
4212 S. Buckner Blvd.
Dallas, TX 75227
Phone: 214-381-7161
Telex: 73-398
Fax: 214-381-4949
Robert J. Anderman, mgr., business operations
Perry V. Priestley, mgr., regional sales
Ben Endow, field service engineer

VAUGHN COMMUNICATIONS GROUP

7951 Computer Ave. S
Minneapolis, MN 55435
Phone: 612-831-2248
Fax: 612-831-0791
Kenneth E. Nicholls, pres. & sales mgr., video equipment
Jon Bormann, v.p., audio sales
Donald Drapeau, v.p. & duplication mgr.
Ronald Burghini, duplication sales
Dave Swanson, service mgr.
Michelle Sahlin, corporate mktg. coordinator
Joe Renaux, operations mgr.

Branch Offices:

DAVENPORT, IA: Phone: 319-322-1525. John Heidemann

MILWAUKEE, WI: Phone: 414-276-6511. Tim Houselog

TAMPA, FL: Phone: 813-877-3141. Ric Everett

PHOENIX, AZ: Phone: 602-840-1313. Ted May

Full service audio/video dealer providing equipment sales, service, rental, systems design, installation & videotape duplication to professional broadcast audio/video users.

VEAM

(Division of Litton Systems Inc.)
100 New Wood Rd.
Watertown, CT 06795
Phone: 203-274-9681
TWX: 710-477-0039
Fax: 203-274-4963
A. J. Bernardini, pres.
C. L. Zagar, v.p. & dir., operations
Manufacturer of electrical multipin cylindrical connectors, high-voltage & coaxial types, cable assemblies; fiber optics connectors & cable assemblies.

VECTOR TECHNOLOGY INC.

203 Airport Rd.
Doylestown, PA 18901
Phone: 215-348-4100
Melvyn Lieberman, pres.
Kurt Gorman, chief engineer
Manufacturer of AM & FM transmitters, antenna tuning & phasing equipment, traps, filters, diplexers, triplexers, transmitter combiners, dummy loads, RF components.

VERMEER MANUFACTURING CO.

Box 200
New Sharon Rd.
Pella, IA 50219
Phone: 515-628-3141
Telex: 478-309
Gary J. Vermeer, pres.
Robert Vermeer, v.p.
Mary Andringa, v.p.
Lyle W. Borg, v.p., sales & mktg.
Arlie Vander Hoek, v.p., manufacturing
Larry McCarthy, v.p., finance
Paul Young, v.p., engineering
Paul Hugen, industrial sales mgr.
Manufacturer of trenchers, backhoes, vibratory plows, boring tools, concrete cutters,

asphalt cutters, tree spaders, chippers, stump cutters.

VERSA-COUNT INC.

553 Lively Blvd.
Elk Grove Village, IL 60007
Phone: 312-593-0208
Charles E. Pipher, dir., mktg.
Video processing amplifiers, TV translators.

VERSATECH INDUSTRIES INC.

14750 S. Grant St.
Bixby, OK 74008
Phone: 918-366-7400
Gene B. Randall Jr., pres.
Manufactures custom routing switchers, broadcast equipment & satellite receivers.

VERTEX COMMUNICATIONS CORP.

2600 Longview St.
Box 1277
Kilgore, TX 75662
Phone: 214-984-0555
TWX: 910-860-5793
J. Rex Vardeman, pres.
A. Don Branum, sr. v.p.
Robert Scott, dir., sales
William Anton, v.p., international mktg.
Helmut Schwarz, v.p., engineering
James Carter, v.p., finance
Manufacturer of C- & Ku-band antennas; custom engineering; turnkey installations; site testing; service & maintenance.

VERTIGO SYSTEMS INTERNATIONAL INC.

28 Dartmouth Place
Danville, CA 94526
Phone: 415-838-0798
Fax: 415-838-0812

Corporate Office:

119 W. Pender St.
Vancouver, B.C. V6B 1S5
Canada
Phone: 604-682-0966
Fax: 604-683-4534
Fred Daniels, pres.
Paul Wagschal, chief operating officer
Michael Parker, v.p.
Sheila Ross, dir., sales
Manufacturer of computer systems & accessories.

VICON INDUSTRIES INC.

525 Broad Hollow Rd.
Melville, NY 11747
Phones: 516-293-2200; 800-645-9116
Telex: 144581
Fax: 516-293-2627
Donald N. Horn, pres. & chief exec. officer
Arthur V. Wallace, exec. v.p.
Peter Horn, sr. v.p., engineering
Richard Perna, sr. v.p., operations
Kenneth Darby, sr. v.p., finance
Ronald Teixeira, sr. v.p., mktg. & sales
Frances McArdle, v.p., corporate communications
Lawrence Russo, v.p., materials
Manufactures pan/tilt & scanner camera positioning devices, manual & automatic video switchers, indoor & outdoor camera enclosures, mounting equipment, remote controls for pan/tilt, lens & scanners, digital & microprocessor-based video control equipment, console's, fixed focal & motorized zoom lenses; b&w & color video cameras & monitors, time-lapse videocassette recorders, video signal equipment, hardwired video control systems, microcomputer-based switchers.

VIDEO ACCESSORY CORP.

2450 Central Ave.
Suite H
Boulder, CO 80301
Phones: 800-821-0426; 303-443-4950
Norman Baer, chief exec. officer
Jack Baird, pres.

YOUR AD COULD BE HERE . . .

Subscribers use the Factbook all year long. They *could be seeing your ad again and again.* This is the perfect medium for reaching top level decision-makers in your industry . . . *throughout the year!*

For complete details about an outstanding advertising buy, call Gene Edwards collect: (202) 872-9200.

Warren Publishing, Inc.
2115 Ward Court, N.W.
Washington, D.C. 20037

Manufacturers & Suppliers

Kirk Fowler, v.p., sales & mktg.
Manufacturer of color bar generators, sync generators, video line isolators, distribution amplifiers, video & audio presence detectors.

VIDEO ASSOCIATES LABS INC.

4926 Spicewood Springs Rd.
Austin, TX 78759
Phone: 512-346-5781
Telex: 9102405564 V A LABS UQ
Easylink: MB 62161250
Fax: 512-346-9407
Henry Mistrot, pres.

Ann Jarrett, v.p.
Barbara Graham, sales & mktg. dir.
Manufacturer of genlocked & encoded PC/XT/AT graphics overlay slot cards.

VIDEO BROKERS

3214 Wharton Way
Mississauga, Ont. L4X 2C1
Canada
Phone: 416-624-4551
Fax: 305-851-7497
Used broadcast equipment.

VIDEO DATA SYSTEMS

(Sterling Television Presentations Inc.)
30 Oser Ave.

Hauppauge, NY 11788-2001
Phone: 516-231-4400
William Leventer, pres.

Stephen Seiden, v.p., mktg.
Manufactures single or multichannel automated information systems capable of providing, to one or more sites, classified ads, news, weather, program guides, etc. File management & 7-day advance programming with real time control. Character generators for TV titling & automatic display of newswires, stocktickers & locally originated messages, weather systems, information systems & computer interface data display systems. Vertical interval data transmission system, encoding & decoding transparent data within picture signal.

VIDEO DESIGN PRO

749 Carver Rd.
Las Cruces, NM 88005
Phone: 505-524-3921
Easylink: 62006362
Walter P. Black, pres.

VIDEO INTERNATIONAL

1280 Sunrise Hwy.
Copiague, NY 11726
Phone: 516-842-1815
Telex: 645537
Fax: 516-957-5116
Gerhard Freitag, pres.
Bernd Bressel, mgr., mktg. & sales
Digital standard converters, decoders & TBCs.

VIDEO LAB

1978-B Del Amo Blvd.
Torrance, CA 90501
Phone: 213-212-1415
T. Anderson, pres.
K. Ireland, v.p.
Produce time code retrofit kits for 3/4 inch VTRs & 3/4 inch VTR control interface cards.

VIDEO MEDIA

211 Weddell Dr.
Sunnyvale, CA 94089
Phone: 408-745-1700
Telex: 294530 VMEDUR
Richard Dorsa, pres.
Bill Stickney, v.p.
Hank Wilks, gen mgr., sales
Manufacturer of studio equipment & supplies.

VIDEO OPERATIONS SERVICES INC.

745 Fifth Ave.
Suite 405
New York, NY 10022

Phone: 212-421-9870

Joseph H. Beck, v.p.
Two-way communication services for CATV & MATV systems. Services include pay TV on per-usage basis, home shopping, burglar & fire alarm monitoring, political & non-political polling, network & program ratings, etc.

VIDEO SERVICES UNLIMITED

2720 East Thomas Bldg. A
Phoenix, AZ 85016
Phone: 602-224-6162

THE VIDEO TAPE CO. (VTC)

10545 Burbank Blvd.
North Hollywood, CA 91601
Phone: 818-985-1666
TWX: 910-499-1471
Fax: 818-985-0614
Jack Mauck, v.p. & gen. mgr.
Mary McEvers, mgr., syndication service
Videotape duplication/distribution, worldwide standards conversion & full satellite services. Film cleaning & film to tape transfers.

VIDEO TEK INC.

243 Shoemaker Rd.
Pottstown, PA 19464
Phone: 215-327-2292
TWX: 710-653-0125
Fax: 215-327-9295
Phillip G. Steyaert, pres.
Peter H. Choi, v.p.
Eric A. Wahlberg, mktg. mgr.
Manufacturer of monitors, amplifiers, routing switchers, production switchers, sync generator/timing equipment, demodulators, frame synchronizers.

VIDEO TELECOM

1041 North Highland Ave.
Hollywood, CA 90038
Phone: 213-856-5300
Eddie Barber, pres.
Jeanine Ford, v.p.
Manufacture & distribute booms & offer video production services.

VIEWSONICS INC.

170 Eileen Way
Syosset, NY 11791
Phones: 516-921-7080; 800-645-7600
Fax: 516-921-2084

Abram Ackerman, pres.
Cynthia Brown, sales/mktg.
Manufacturers of amplifiers, apartment security boxes, locking systems, isolators, equalizers, high pass, high/low pass & FM band pass filters, TV/FM active splitters, broadband/LAN headend products, oscillators, distribution box organizers, drop materials, installation plastics, security enclosure locking kits, pole line hardware, digital multimeters, meter bags, TV bags, crimp tools & other CATV installation tools & equipment. Private label & custom design products.

VIKING CASES

10480 Oak St. NE
St. Petersburg, FL 33716
Phone: 813-577-1216
Fax: 813-577-2082
Arthur W. Stemler, pres.
Bruce Stemler, v.p.
Bill Strickland, sales
Shipping & carrying cases for broadcast equipment.

VINTEN EQUIPMENT INC.

275-C Marcus Blvd.
Hauppauge, NY 11788-2201
Phone: 516-273-9750
Telex: 640470
Fax: 516-273-9759
Joanne Camarda, exec. v.p.
Richard A. Cooper, v.p., operations
Robert M. Polan, mktg.

Branch Office:

SUN VALLEY, CA 91352-4022: 8115-B
Clybourn Ave. Phone: 818-767-0306. Telex: 182686. Fax: 818-767-0772

Manufacturer & distributor of TV mounting equipment & digital remote camera control systems.

VITAL INDUSTRIES INC.

Vital Industrial Park
3700 N.E. 53rd Ave.
Gainesville, FL 32609
Phone: 904-378-1581
TWX: 810-825-2370
Telex: 80-8572
Christopher Donoyan, pres.
Linda Buickel, v.p., sales
Norman White, dir., engineering
Manufacturer of terminal equipment & video systems, switching, digital video effects, TV automation.

VITEK ELECTRONICS—See listings for Broadband Engineering & LRC/VITEK Electronics

WALTON TOWERS INC.

RD No. 1
Box 148-B
Hershey, PA 17033
Phone: 717-533-3635
Paul A. Light, gen. mgr.
Sells, erects & maintains communication towers & accessories.

WARD-BECK SYSTEMS LTD.

841 Progress Ave.
Scarborough
Ont. M1H 2X4
Canada
Phone: 416-438-6550
Telex: 065-25399
Fax: 416-438-3865
Ronald W. Ward, pres.
Rodger K. Beck, v.p.
Eugene L. Johnson, sales engineer
Arthur A. Schubert Jr., dir., engineering
William McFadden, sales rep. (Danvers, MA)
Duke McLane, sales rep. (Dallas, TX)
Manufactures audio mixing consoles and intercommunications systems for radio and television.

WAVEFRONT TECHNOLOGIES INC.

530 East Montecito St.
Santa Barbara, CA 93103
Phone: 805-962-8117

WAVETEK RF PRODUCTS INC.

5808 Churchman Bypass
Indianapolis, IN 46203-6109
Phones: 317-788-9351; 800-622-5515 (sales); 800-851-1198 (product service)
Telex: 684-2041 WAVTK UW
Fax: 317-788-5999
John Battin, pres.
James G. Walcutt, v.p. & gen. mgr.
Jack Webb, sales mgr.
Jim Harris, instrument mktg. mgr.
Michael K. Berry, broadband product mktg. mgr.
Manufacturer of CATV system & bench sweep test equipment, signal level meters, system analyzers, broadband LAN test equipment.

WEATHER SCAN INC.

Loop 132 & Hwy. 79
Diney, TX 76374
Phones: 817-564-5688; 817-564-2390
R. H. Tyler, pres.
Bill R. Tyler, v.p.
Time & weather scanning devices, CATV products. Distributes cable equipment.

WEGENER COMMUNICATIONS INC.

11350 Technology Circle
Duluth, GA 30136
Phone: 404-623-0096
Telex: 54-3634
Fax: 404-623-0698
Robert A. Placek, pres.
Heinz Wegener, v.p.
Mickey Hudspeth, sales mgr.
Ken Leffingwell, mgr., mktg. services
Neil Kohn, mgr., mktg. & broadcast communications
Steve Fox, mgr., mktg. cable
Manufacturer & distributor of microwave & satellite transmission systems, stereo processors, tone decoders, automation control systems, satellite video receivers, audio security equipment, data & teletext transmission equipment for satellite, microwave & cable, broadcast TV stereo modulators and demodulators for optical fiber, coaxial cable.

WELDONE TRADING CO. INC.

1401 Legendre West
Suite 106
Montreal, Que. H4N 2S2
Canada
Phones: 514-381-8861; 514-387-2503
Fax: 514-381-0771
Murray Shenkman, pres. & gen. mgr.
Manufacturer of plastic cable clips; plated, hardened, steel masonry nails; pre-assembled, sized to fit all coaxial cables.

R. O. WERNER CO. INC.

Box 580
Greenville, PA 16125
Phone: 412-588-8600
Telex: 91-4407
Fax: 412-588-8600 ext. 343
Richard L. Werner, pres.
Donald M. Werner, sr. v.p., mktg.
J. G. Thiel, field sales mgr., climbing products
R. D. Blakeman, field sales mgr., climbing products
Manufacturer of fiberglass & wood ladders, aluminum stages & scaffolds.

WESTERN TELE-COMMUNICATIONS INC.

Box 4117
Englewood, CO 80155
Phone: 303-796-9100
Telex: 45-4426
Fax: 303-793-0865
Larry E. Romrell, pres.
Chris C. Thomas, v.p., operations
Russell F. Johnson, v.p., engineering
Robert L. Ottmann, v.p., mktg.
Ben Summers, v.p., network development
Provides terrestrial microwave & satellite communications services to TV networks, broadcasters, cable systems & bulk bandwidth & switched service for voice & data services to the long distance carrier market. Provides transportable uplink & downlink services.

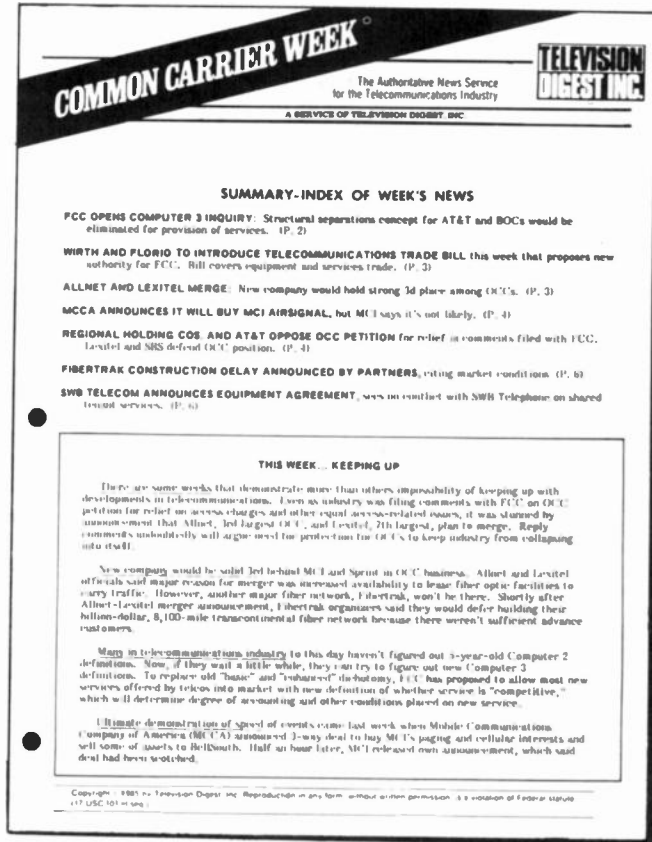
WESTERN TOWERS

324 W. 26th St.
San Angelo, TX 76901
Phone: 915-658-6539
W. L. Anderson, pres.
Daniel Anderson, v.p.
James Rosson, mktg.
Tower manufacturer & erector, log periodic CATV receiving antennas.

WHEATSTONE CORP.

6720 VIP Parkway
Syracuse, NY 13211
Phone: 315-455-7740
Gary C. Snow, pres. & sales mgr.
Andrew Calvanese, v.p.
Michael Shane, dir., mktg.
Manufacturers of audio equipment.

The concise, easy-to-digest, well-organized information service that allows you . . . in just minutes each week . . . to keep up with the latest, most accurate, relevant, indispensable information covering the entire telecommunications industry.



COMMON CARRIER WEEK

Common Carrier Week is *the* authoritative weekly news service for the telecommunications industry.

Each issue uncovers proposed regulation changes, looks at successful (and unsuccessful) business strategies, comments on new equipment and services, reports on what the decision-makers in the industry are up to, and provides the key intelligence that busy telecommunications executives *need*.

Common Carrier Week is presented in a way that makes the information you're looking for easy to find. There's a logic to each issue—you can scan the spot you're looking for and find your relevant information instantly.

Common Carrier Week will give *you* the advance intelligence to move quickly to make the management decisions that will help your business move ahead. Each week you'll receive hard-nosed business advice from the award-winning team of journalists who also keep the top leaders of the communications industry informed every day with Communications Daily.

For subscription information, call collect: **(202) 872-9200.**

Warren Publishing, Inc.
2115 Ward Court, N.W.
Washington, D.C. 20037

Manufacturers & Suppliers

WHEELIT INC.

440 Arco Dr.
Toledo, OH 43607
Phone: 800-523-7508

WHIRLWIND

100 Boxart St.
Rochester, NY 14612
Phone: 716-663-8820

WHITE SANDS CABLE CO. INC.

335 W. Melinda
Phoenix, AZ 85027
Box 43437
Phoenix, AZ 85080-3437
Phone: 602-581-0331
Homer E. Harmon, pres.
Kathryne Harmon, secy.-treas.
Manufactures CATV cable assemblies.

WIDE BAND ENGINEERING CO.

Box 21652
Phoenix, AZ 85036
Phone: 602-254-1570
S. Ticknor, pres.
M. G. Ticknor, secy.-treas.
Manufacturer of test instruments 1-900 MHz, RF analyzers, comparators, amplifiers, impedance bridges & converters, detectors, directional couplers, RF switches.

WILKINSON ELECTRONICS INC.

650 S. Taylor Ave.
Box 1385
Louisville, CO 80027
Phone: 303-665-8000
Telex: 910-938-0396 TTC COLO
Fax: 303-673-9900
Dr. Byron W. St. Clair, chief exec. officer
William Kitchen, pres.
Michael Lehman, v.p.
Dirk Freeman, v.p., mktg.
Alexander W. De Lay, sales administrator
Gordon Allison, sales mgr.
Manufactures & distributes AM & FM transmitters & accessories, studio consoles, reel-to-reel & cartridge tape equipment.

WILLOUGHBY-FOWLER CO. INC.

Box 486
Richardson, TX 75080
Phone: 214-238-9427
M. Leon Willoughby, pres.
L. P. Fowler, v.p.

WILMORE ELECTRONICS CO. INC.

Box 1329
Hillsborough, NC 27278
Phone: 919-732-9351

Telex: 292617

J. L. Harris, sales & mktg. mgr.
Manufacturer of DC-to-AC inverters, standby power sources, DC-to-DC converters, power supplies.

H. WILSON CO.

555 West Taft Dr.
South Holland, IL 60473
Phone: 312-339-5111

WINOERS & GEIST INC.

Box 83088
1821 Yolande Ave.
Lincoln, NE 68501
Phone: 402-474-3400
Joe C. Geist, pres.
Mark Geist, mktg. mgr.
Manufacturer of office safety products, cable duct, electrical wiring units, static control devices.

WINOSOR DISTRIBUTORS CO.

19 Freeman St.
Newark, NJ 07105
Phones: 201-344-5700; 800-645-9060
Fax: 201-344-3282
Barry Erenburg
Distributor of electronic components & semiconductors. Also buys excess inventory.

WINSTED CORP.

10901 Hampshire Ave. S.
Minneapolis, MN 55438
Phone: 612-944-8557
Telex: 510-601-0887
Fax: 612-944-1546
C. E. Johnson, pres.
G. R. Hoska, v.p.
Randy Smith, sales
Manufacturer of modular editing consoles, videotape & film storage systems, equipment cabinets & racks, computer consoles.

WIREWORKS CORP.

380 Hillside Ave.
Hillside, NJ 07205
Phones: 201-686-7400; 800-624-0061;
800-235-9473 (NJ)
Telex: 710-985-4675
Gerald Krulewicz, pres.
Larry Williams, mktg. mgr.
Angela Diccio, customer service mgr.
Manufacturer of audio & audio/video cabling systems & components, microphone cable testers, microphone multi-cable component group.

WOLD COMMUNICATIONS INC.

Suite 500
3415 S. Sepulveda Blvd.
Los Angeles, CA 90034-6065
Phone: 213-390-5455
Fax: 213-398-4659
Telex: 472-0534 RWCI1

WOLF COACH INC.

7 B St., Auburn Industrial Park
Auburn, MA 01501
Phone: 508-791-1950
Fax: 508-799-2384
Richard F. Wolf, pres.
Mark Leonard & Rex Reed, sales
Fabricator of vehicles & vehicle systems for broadcast industry; ENG, EFP & SNV; van to trailer.

WORLD TOWER CO. INC.

Paducah Rd.
Mayfield, KY 42066
Phone: 502-247-3642

WORLD VIDEO INC.

Box 117
Boyertown, PA 19512
Phone: 215-754-6700
John Koser, pres.
John A. Taylor III, v.p., mktg. & sales mgr.
Manufacturer of broadcast & CCTV color monitors, color RF/video monitors, pulse measuring equipment, audio monitor/amplifiers, SCH verification modules.

WORLD WIDE BINGO INC.

8085 S. Chester
Suite 218
Englewood, CO 80112
Phone: 303-792-0090
Fax: 303-792-5609
Michael L. Brown, pres.
Rich Ludvigsen, v.p.
Radio, TV bingo programs & equipment; syndicated TV Bingo show.

WPS

(CATV Services Div.)
443 Grand Ave.
South San Francisco, CA 94080
Phone: 415-871-5911
Rick Albert, pres.
Miles R. Okada, v.p.
Computerized subscriber billing, management & information systems.

WSI CORP.

41 North Rd.
Bedford, MA 01730
Phone: 617-275-5300
Telex: 95-1184 (domestic); TRT1741742 (international)
Fax: 617-275-4854
David Miller, pres.
Steve Vandergrift, v.p., mktg.
Database providing weather information & graphics & flight planning services.

YAMASHITA ENGINEERING MFG. INC.

559-1 Funako
Atsugi-Shi, Kanagawa 243
Japan
Phone: 0462-28-8692
Telex: 3872340
Fax: 0462-29-1944
T. Shinbashi, gen. mgr.

ZENITH ELECTRONICS CORP.

(Cable Products Div.)
1000 Milwaukee Ave.
Glenview, IL 60025-2493
Phone: 312-391-7000
James Faust, pres., cable products div.
John Bowler, v.p., operations
Vito Brugliera, v.p., mktg.
Chick Eissler, v.p., sales
John I. Taylor, dir., corporate public relations
Manufacturer of addressable CATV & STV decoders, IPPV systems (2-way addressable, ANI & store & forward), two-way interactive equipment, encoders, headend equipment, MTS stereo TV decoders, multi-function remote control, broadband local area network systems.

ZONAL LTD.

Holmethorpe Ave.
Redhill, Surrey
England RH1 2NX /
Phone: 0737-767171
Telex: 946520
Telefax: 0737-767610
A. Meise, managing dir.
Sam Hann, dir., sales
Manufacturers & suppliers of broadcast-quality audio tape, film & cassette products.

ZOOMAR

55 Sea Cliff Ave.
Glen Cove, NY 11542
Phone: 516-676-1900
Telex: 96-7797
L. Sterflinger, pres.
Manufacturer of lenses for industrial TV, tracking & fire control systems.

“Seven of the most luxurious hotels in Los Angeles.”

California Executive Magazine



L'Ermitage Hotels bring business to the level of art. Everything about our hotels is extraordinary: from concept to service to accommodations. Our hotels are all-suites, with ample room for both work and relaxation. We have seven unique hotels, purposely small to give the kind of personal



attention rarely experienced. In acknowledgment of personal taste, each L'Ermitage Hotel is unique in flavor. Their common bond is excellence.



Gourmet restaurants, gymnasiums, state of the art meeting rooms, multi-line telephones, 24-hour gourmet suite

service are made extraordinary by original master artwork and an old world commitment to service.

As world class hotels, we are proud to present what the world has said about us...

“...every amenity you ever needed in a hotel suite—and more.”

New York Post



“The Bel Age is a place for feeling guilty—happily.”

Los Angeles Times

“...L'Ermitage may well be the finest hotel in the world.”

Boston Globe

“...The Mondrian is a great favorite of the Music Set... a Los Angeles landmark... with bold elegance.”

Washington Times

“...L'Ermitage Hotels are warm and inviting... little gems in a sea of mediocrity.”

Contract Magazine



Mondrian

Bel Age

Le Parc

Le Dufy

Valadon

L'Ermitage


Le Rêve



L'ERMITAGE HOTELS
A COLLECTION OF ORIGINALS. 800-424-4443

Managers Programmers Engineers Financial wizards

...have one thing in common.



It's been around so long most people take it for granted. But all 23,705 of them refer to it over 241,000 times on average each month! Where else can the people you want to sell your products or services get the names and numbers and data that are so important to decision-makers and influencers?

If your advertising program is suffering from a weak budget, maybe you should be in the 'bible of the business'...the **Television & Cable Factbook**. A single ad in this important industry resource is a 'year-round campaign' that will continue to showcase your message.

Remember, the **Television & Cable**

Factbook is not a 'shelf item'. It's used monthly, weekly, daily, even hourly by mostly upper-level and mid-level managers. It's used *regularly* more than twice as often as Broadcasting's *Yearbook*. And for television and cable needs, there's less waste circulation.

If you want them to *buy*...you'd better *sell* them...in the **Television & Cable Factbook**. Contact Gene Edwards, Advertising Director, for space reservations and rates. Our media kit will tell you even more about us. The time to plan for next year is now!



Television & Cable Factbook

2115 Ward Court, NW • Washington, DC 20037 • 202-872-9200

Buyers Guide

that helps you find products faster!

Instructions

1. Turn to the yellow pages **Buyers Guide Product Index** to find an alphabetical listing of all products and services listed in the Buyers Guide. Following each entry is a Buyers Guide page reference number where a list of companies involved in that specific field can be found in the Buyers Guide.

Listed after the name of each product category is a product NUMBER that will help you find product categories even faster than before! This 8 digit number contains a PRIMARY number (the first 4 digits) followed by a SECONDARY number (the last 4 digits). The product numbers correspond exactly to those on the Buyers Guide Questionnaire (see following pages) sent to each company listed in the BUYERS GUIDE.

Listed at the top of each page is the PRIMARY product number to help guide you to the correct category.

— OR —

You can use the Buyers Guide Questionnaire (see following pages) to find the NUMBER assigned to a particular product and then find it by number within the Buyers Guide.

The Buyers Guide Questionnaire lists product categories IN THE SAME ORDER that the products are listed in the BUYERS GUIDE.

For example: 0020 is the product number for Amplifiers listed under 0110 Satellite Earth Stations. Using the PRIMARY number listed at the top of each page, find the 0100 section, then 0110 within it, then 0020 under that category.

2. Once you have found the product category you want and have found the company you want to contact, turn to the page number listed after the company name in the white pages section of the Factbook for detailed information concerning the company.

Key to Abbreviations

- (m) — manufacturer
- (r) — repair
- (d) — distributor
- (s) — service
- (p) — producer (i.e. film, etc.)

BUYERS GUIDE EXPLANATORY NOTES

The Television & Cable Factbook BUYERS GUIDE is divided into nine primary product categories based on product/service type. Each Primary Category begins a new section in the Buyers Guide. Companies are listed alphabetically under each category. Those appearing in bold type are paid BOLD-FACE BUYERS GUIDE advertisers*. All remaining entries are provided free as a service to non-advertising companies listed in the Factbook.

SUMMARY INDEX

<p>ANTENNAS, TOWERS & EQUIPMENT (0100) C-119 Satellite Earth Stations (0110) C-125</p> <hr/> <p>BROADCAST EQUIPMENT (0200) C-128 RF, Transmitting/Receiving Equipment (0210) C-128 Transmitters & Accessories (0220) C-132</p> <hr/> <p>CABLE EQUIPMENT & SUPPLIES (0300) C-135 Cablecasting Equipment & Accessories (0310) C-135 Construction Equipment & Materials (0320) C-136 Distribution Equipment (0330) C-137 Equipment Housing (0340) C-141 Headend Buildings & Equipment (0350) C-142 Security Equipment (0360) C-142 Transmission Lines & Accessories (0370) C-144 Two-Way Systems (0380) C-146</p> <hr/> <p>COMPUTER SYSTEMS & ACCESSORIES (0400) C-147</p> <hr/> <p>MDS/MICROWAVE EQUIPMENT & SUPPLIES (0500) C-149</p>		<p>SERVICES (0600) C-151 Program Production/Distribution (0610) C-170</p> <hr/> <p>STUDIO EQUIPMENT & SUPPLIES (0700) C-180 Audio Equipment (0710) C-180 Captioning Equipment (0720) C-193 Film Equipment (0730) C-194 Lighting & Power Equipment & Supplies (0740) C-196 Mobile Equipment & Supplies (0750) C-198 Studio Support Equipment (0760) C-200 Video Equipment & Supplies (0770) C-203</p> <hr/> <p>TEST & MEASUREMENT EQUIPMENT & SUPPLIES (0800) C-223</p> <hr/> <p>TOOLS & EQUIPMENT (0900) C-229</p> <hr/> <p>PRODUCT INDEX C-230</p>
---	--	--

* If your company is interested in placing display advertising or a **BOLD TYPE** listing (FREE to display advertisers) in the BUYERS GUIDE, contact Gene Edwards, Advertising Director for the Factbook at 202-872-9200.

0100 ANTENNAS, TOWERS & EQUIPMENT

- 0020 Amplifiers
- 0040 Antenna Accessories
- 0060 alignment systems, microwave
- 0080 base insulators
- 0100 baluns
- 0120 current controllers
- 0140 current meters
- 0160 diplexers
- 0180 dummy loads
- 0200 earth terminal positioners
- 0220 guy strain insulators
- 0240 heater controls
- 0260 ice warning systems installation services, antenna (see Services)
- 0280 masts, ENG
- 0300 phasing/branching systems
- 0320 radomes
- 0340 remote indicators
- 0360 sampling systems
- 0380 static drain resistors
- 0400 telescoping masts
- 0420 transfer switches
- 0440 tuning units
- 0460 VSWR units
- 0480 waveguides
- 0500 Antennas
- 0520 receiving
 - 0540 earth terminal dishes
 - 0560 FM
 - 0580 MF
 - 0600 microwave
 - 0620 remote pickup
 - 0640 STL
 - 0660 UHF
 - 0680 VHF
- 0700 transmitting
 - 0720 AM
 - 0740 AM directional systems
 - 0760 circularly polarized FM
 - 0780 circularly polarized TV
 - 0790 FM
 - 0800 microwave
 - 0820 microwave portable
 - 0840 remote for radio
 - 0860 STL
 - 0900 TV HP
 - 0920 TV UHF
 - 0940 TV VHF
- 0960 Broadband Preampifiers
- 0980 Carrier Generators
- 1000 Converters
- 1020 Demodulators
- 1040 Emergency Alert Systems
- 1060 Filters, Antenna
- 1080 FM Processing Equipment
- 1100 Interference Eliminators
- 1120 Lightning Arrestors
- 1140 Lightning Protection Systems
- 1160 Lights, Tower
- 1180 Messenger & Guying Wire
- 1200 Modulators
- 1220 Non-Duplication Switchers
- 1240 Passive Reflectors
- 1260 Pole Line Hardware
- 1280 Poles & Crossarms
- 1300 Processors & Switchers
- 1320 Single Channel Preampifiers
- 1340 Splitting & Mixing Networks
- 1360 Standby Headend Power Supplies
- 1380 Strip Amplifiers
- 1400 Towers, Lights & Accessories
- 1420 flashers
- 1440 high intensity
- 1460 guyed
- 1480 hardware, construction equipment
- 1500 Isolation transformers
- 1520 lamps, replacement
- 1540 light failure alarms
- 1560 light indicator panels
- 1580 lighting

- 1600 masts
- 1620 portable
- 1640 self-supporting
- 1660 Wire-Lashing
- 1680 Wire-Strand

0110 Satellite Earth Stations

- 0020 Amplifiers
- 0040 Antennas
- 0060 Automated Earth Station Receiver Systems
- 0080 Common Carriers
- 0100 Down Convertors
- 0120 Low Noise Amplifiers
- 0140 Multibeam Antennas
- 0160 Portable Earth Stations
- 0180 Preampifiers
- 0200 Receivers
- 0220 Receive-Only
- 0240 Remote Control Equipment
- 0260 Transmit/Receive
- 0280 Transportable

0200 BROADCAST EQUIPMENT

0210 RF, Transmitting/Receiving Equipment

- 0020 AM Phasing & Branching Systems
- 0040 Amplifiers
- 0060 clamping/equalizing
- 0080 distribution
- 0100 line drive
- 0120 pulse distribution
- 0140 RF-peak limiting
- 0160 RF-power
- 0180 video/audio distribution
- 0200 Bridger Stations
- 0220 Buzz Tone Eliminators
- 0260 Coaxial Cable
- 0360 Coils, RF
- 0380 Communications Systems
- 0400 microwave
- 0420 multiplex
- 0440 STL
- 0460 TSL
- 0480 Connectors
- 0580 Earth Terminals
- 0600 receive only
- 0620 receive/transmit
- 0640 FM Processors-FM Sub-Carrier Converters
- 0660 Fiber Optic Fotors
- 0680 Filters-Band Pass
- 0700 Gaskets
- 0720 RF
- 0740 waveguide
- 0760 Generators-SCA
- 0780 Load Resistors, Coaxial
- 0800 Multiplexers
- 0820 Quartz Crystals
- 0840 RF Power Equipment
- 0860 AM exciters
- 0880 AM stereo exciters amplifiers (See Audio Equipment)
- 0920 attenuators
- 0960 converters
- 0980 diplexers
- 1000 filters
- 1020 FM exciters
- 1040 loads
- 1060 modulators
- 1080 phasing networks
- 1100 power dividers
- 1120 power tubes
- 1140 program subcarriers
- 1160 stereo generators
- 1180 switches
- 1200 TV exciters
- 1220 Receivers

- 1240 EBS
- 1260 FM
- 1280 receiver/generators
- 1300 SCA
- 1320 STL
- 1340 time (WWW)
- 1360 TSL
- 1380 weather, VHF
- 1500 Regulators, Voltage
- 1520 STV Systems
- 1560 Slow Scan Transmitters, Receivers
- 1580 Surge Protectors
- 1600 Transformers
- 1680 RF sampling
- 1700 torodial current
- 1720 transformer video/data line isolation
- 1820 Transiators
- 1840 UHF
- 1860 VHF
- 1880 Waveguides
- 1900 circular
- 1920 elliptical
- 1940 rectangular

0220 Transmitters & Accessories

- 0020 Automated Remote Controls
- 0040 Automation Controls & Systems ATS Systems
- 0060 Capacitors
- 0080 cavity
- 0100 Coaxial Cable
- 0120 Crystals
- 0140 Diplexers
- 0160 FM Processors-FM Sub-Carrier Converters
- 0180 Gaskets-Waveguide
- 0200 Heat Exchangers
- 0220 Remote Control Systems
- 0240 SCA Equipment
- 0260 FM
- 0280 terminals
- 0300 TV
- 0440 MATV Distribution Equipment
- 0460 Transmission Lines
- 0480 supervision systems
- 0500 Transmitter Modulation Controllers
- 0520 Transmitter Output Controls
- 0540 Transmitters
 - 0560 AM
 - 0580 500 watts & under
 - 0600 500 watts & over, solid state
 - 0620 1,000 to 2,500 watts
 - 0640 5,000 to 7,500 watts
 - 0660 10,000 to 20,000 watts
 - 0680 over 20,000 watts
 - 0700 FM
 - 0720 500 watts & under
 - 0740 500 watts & over, solid state
 - 0760 1,000 to 2,500 watts
 - 0780 5,000 to 7,500 watts
 - 0800 10,000 to 20,000 watts
 - 0820 over 20,000 watts
 - 0860 shortwave
 - 0880 TV
 - 0900 UHF high power
 - 0920 UHF low power
 - 0940 VHF high power
 - 0960 VHF low power

0300 CABLE EQUIPMENT & SUPPLIES

0310 Cablecasting Equipment & Accessories

- 0020 Amplifiers-CARS Band
- 0040 Cable & Accessories
- 0060 assemblies

- 0080 audio cable
- 0100 camera cable
- 0120 coax, flexible
- 0140 connectors
- 0160 fiber optic cable
- 0180 heavy duty, ac/dc power
- 0200 microphone cable
- 0220 transmission lines, pressurized
- 0240 Crystals
- 0260 Pay TV Equipment
- 0280 decoders
- 0300 encoders
- 0320 Pay-Per-View Systems
- 0320 Construction Equipment & Materials
 - 0020 Apartment Installation Equipment
 - 0040 flush-mount service calls
 - 0060 molding duct
 - 0080 multi-trap enclosures
 - 0100 pre-wire boxes
 - 0120 Cable Burial Equipment
 - 0140 Construction Tools & Equipment
 - 0160 Underground Boring Equipment

0330 Distribution Equipment

- 0020 AGC Units
- 0040 Addressable Taps
- 0060 Amplifiers
- 0080 apartment
- 0100 bridging
- 0120 Attenuators
- 0140 Buried Plant Accessories
- 0160 Cable Clips
- 0180 Cable Tuners
- 0200 Coaxial Cable
- 0220 Directional Couplers
- 0240 Drop Connectors
- 0260 Drop Equipment
- 0280 one-way
- 0300 two-way
- 0320 Drop Grips
- 0340 Equalizers
- 0360 Line Extender Amplifiers
- 0380 Matching Transformers
- 0400 Modular Amplifier Stations
- 0420 Power Couplers
- 0440 Power Supplies
- 0460 Set-top Converters
- 0480 addressable
- 0500 non-addressable
- 0520 off-premise
- 0540 Splitters
- 0560 Standby Power Supplies
- 0580 Sub-VHF Equipment & In-System Converters
- 0600 Tap-Offs
- 0620 Trunk Amplifiers
- 0640 Two-Way & Special Equipment

0340 Equipment Housing

- 0020 Grade Level Housings
- 0040 Meter Boxes-Electrical Pull Boxes
- 0060 Pedestal Housings
- 0080 Pre-Assembled
- 0100 Underground, Flush-Mount Boxes
- 0120 Valve Boxes-CATV Boxes

0350 Headend Buildings & Equipment

- 0040 Cable Management/Operating Systems
- 0060 Equipment Buildings, Prefabricated
- 0080 Headend Equipment
- 0100 buildings
- 0120 control units
- 0140 equipment-turnkey systems
- 0160 power supplies

BUYERS GUIDE QUESTIONNAIRE

0360 Security Equipment

- 0020 Converters & Scramblers
- 0040 Decoders
- 0060 Drop Security & Identification Equipment
- 0080 Filters
- 0100 Hardware
- 0120 identification devices
- 0140 taplocks
- 0160 Locks
- 0180 Parental Control Devices
- 0200 Pay Cable Systems
- 0220 Switches
- 0240 Traps
- 0260 Wall Plates

0370 Transmission Lines & Accessories

- 0020 Cable Sealant
- 0040 Coaxial Cable, Trunk & Feeder
- 0060 Coaxial Relays
- 0080 RF/IF sensing
- 0100 standard
- 0120 video sensing
- 0140 Connectors & Fittings
- 0160 foam dielectric
- 0180 optical fiber
- 0200 solid core
- 0220 Drop Cable
- 0240 Fiber Optic Equipment
- 0260 fofors
- 0280 transmission systems
- 0300 transmission links
- 0320 Optical Fiber Cable
- 0340 Pressurization Equipment
- 0360 Security Seals & Fasteners
- 0380 Special Applications Cable
- 0400 Splitters
- 0420 Taps
- 0440 aerial
- 0460 directional
- 0480 multitap
- 0500 pedestal
- 0520 Terminal Equipment
- 0540 service boxes
- 0560 exterior
- 0580 interior
- Test Equipment (see TEST & MEASUREMENT EQUIPMENT)
- 0600 Transmission Line Equipment
- 0620 line extenders
- 0640 splice shields
- Trunk & Feeder Cable (see Coaxial Cable in this category)

0380 Two-Way Systems

- 0020 Coaxial Relays
- 0040 RF/IF sensing
- 0060 standard
- 0100 RF Equipment-PTV Scramblers

0400

COMPUTER SYSTEMS & ACCESSORIES

- 0020 Computer Systems
- 0040 business/accounting
- 0060 broadcast mono
- 0080 modular
- 0100 broadcast stereo
- 0120 modular
- 0140 newsroom
- 0160 portable for remotes
- 0180 recording studio
- 0200 routing
- 0220 traffic/programming
- 0240 TV production
- 0260 weather
- 0280 Modems
- 0300 analog
- 0320 digital
- 0340 Software (see also SERVICES)
- 0360 prepackaged
- 0380 customized

0500 MDS/MICROWAVE EQUIPMENT & SUPPLIES

- 0010 Communications Systems
- 0020 Connectors
- 0040 Frequency Coordination Equipment
- 0060 MDS Equipment
- 0080 AML Systems
- 0100 downconverters
- 0120 MDS Systems
- 0140 Microwave Equipment
- 0160 airborne
- 0180 antennas
- 0200 central receivers
- 0220 downconverters
- 0240 feed systems
- 0260 filters
- 0280 intercity
- 0300 portable ENG
- 0320 preamplifiers
- 0340 radomes
- 0360 heated
- 0380 unheated
- 0400 receivers
- 0420 towers
- 0440 trancivers
- 0460 transmitters
- 0480 Microwave Subcarrier Equipment
- Microwave Test & Measurement Equipment (See TEST & MEASUREMENT EQUIPMENT)
- 0520 Power Meters
- 0540 Sweep Systems

0600 SERVICES

- 0020 Accounting
- 0040 Advertising
- 0050 cable advertising representatives
- 0060 cable interconnects
- 0080 Applications Preparation
- 0100 Appraisals
- 0120 Architectural/Acoustic Design & Construction
- 0130 Artists Representative
- 0140 Ascertainment
- 0160 Attorneys
- 0180 Audience Measurement
- 0190 Audience Research
- 0200 Audio Tape Editing
- 0220 Audio Post-Production
- 0240 Auditing
- 0260 Billing
- 0280 Brokerage
- 0283 cable systems
- 0286 media
- 0289 newspaper
- 0292 radio
- 0295 television
- 0300 Cabling & Wiring
- 0340 Calibration
- 0360 Computer
- 0380 Computer Software (see also COMPUTER SYSTEMS & ACCESSORIES)
- 0400 Construction
- 0420 apartment pre-wiring
- 0440 cable installation
- 0460 contractors
- 0480 contractors—aerial
- 0500 contractors—drop
- 0520 contractors—underground
- 0540 enclosures
- 0560 satellite earth station installation
- 0570 supervision
- 0580 Consulting
- 0583 cable
- 0586 expert testimony
- 0589 radio
- 0592 telecommunications
- 0595 television
- 0600 Credit Agencies
- 0620 Database/Information Management
- 0640 Design Services, Two-Way Systems
- 0645 Divestitures
- 0660 Earth Station Site Selection
- 0670 Editing (see Videotape Editing and Audio Tape Editing in this category)
- 0700 Engineering
- 0720 Engineering Consulting
- 0740 Entertainment & Booking
- 0760 Equipment Rental
- 0780 Equipment Resale
- 0800 Facility Design & Engineering
- 0801 Feasibility Studies
- 0802 Film
- 0804 buyer
- 0805 distributor
- 0806 exporter
- 0808 handler for ad agency, stations, sponsors, etc.
- 0810 importer
- 0812 processor
- 0813 producer
- 0814 service--picking up for ad agency, stations, sponsors, etc.
- 0816 shipper for ad agency, stations, sponsors, etc.
- 0818 storage
- 0820 Film Laboratories
- 0840 Financial Services
- 0845 asset appraisals
- 0847 cost/benefit analysis
- 0850 debt & equity financing
- 0855 fair market valuations
- 0857 financial analysis
- 0860 financial consulting
- 0865 financial projections
- 0870 refinancing
- 0880 Franchising
- 0890 Importer of TV Film Series
- 0900 Insurance
- 0920 Investment Banking
- 0930 Laboratory Facilities
- 0940 Legal
- 0960 Licensing
- 0980 Maintenance
- 1000 AM equipment
- 1020 FM equipment
- 1040 microwave equipment
- 1060 tower equipment
- 1080 TV equipment
- 1100 Management
- 1120 Management Systems Consulting
- 1140 Market Research
- 1160 Marketing
- 1165 Mergers/Acquisitions
- 1180 Mobile Vehicle Construction
- 1200 Music Library
- 1250 Operations Analysis
- 1320 Personnel Recruiting/Search
- 1340 Production/Post-Production
- 1550 Projection Room
- 1560 Promotion
- 1570 Properties for Lease
- 1575 Public Relations
- 1600 Rate Research
- 1640 Recording Studios
- 1660 Research
- 1670 Sales Representative
- 1680 Satellite Time Brokers
- 1700 Satellite Transmission Brokers
- 1720 Satellite Distribution
- 1740 Set Design
- 1760 modular news, studio sets
- 1780 props, materials
- 1800 scenery construction
- 1820 scenery rigging
- 1840 Site Analysis
- 1880 Strand Mapping
- 1900 Studio Design
- 1910 Studio Facilities for Rent
- 1920 Studio Set Design
- 1940 Subscriber Promotion
- 1960 System Auditing
- 1980 System Design
- 2000 audio

- 2020 video
- 2040 Systems Management
- 2060 Systems Analysis
- 2080 Teleproduction
- 2110 TV Rights
- 2120 Tower Services
- 2140 Training
- 2160 Turnkey Construction
- 2180 Turnkey Installation
- 2200 Turnkey Studios
- 2220 Video Post-Production Facilities
- 2240 Video Equipment Refurbishing
- 2260 Video Cartridge Reloading
- 2280 Videotape Duplication
- 2300 Videotape Editing
- 2360 Wiring

0610 Production/Distribution

- 0020 Animation
- 0040 News
- 0060 Program Guides
- 0080 Programming
- 0100 adult
- 0120 audio
- 0140 children's
- 0160 commercials
- 0180 documentaries
- 0200 educational
- 0220 film programs on order
- 0240 film/tape spot commercials
- 0260 foreign language films
- 0280 industrial & educational films (lease or loan)
- 0300 kinescope
- 0320 minority
- 0340 motion picture features
- 0360 motion picture shorts
- 0380 music
- 0400 newsreels
- 0420 open-end film commercials (made for TV)
- 0440 pay cable
- 0460 radio, syndicated
- 0480 religious
- 0500 slide film commercials
- 0520 slides & balops (telops)
- 0540 stand-alone pay
- 0560 TV film/tape series
- 0580 theatrical shorts
- 0600 Publications
- 0620 Recording, Audio
- 0640 Stock Footage
- 0660 Teletext
- 0680 Videotext
- 0700 Weather Information

0700

STUDIO EQUIPMENT & SUPPLIES

0710 Audio Equipment

- 0020 Amplifiers
- 0040 audio DAs
- 0060 clamping
- 0080 compressing
- 0100 distribution
- 0120 line
- 0140 monitor, power
- 0160 mike
- 0180 mixer
- 0200 peak limiting, AM
- 0220 peak limiting, FM
- 0240 power
- 0260 power supplies
- 0280 preamps
- 0300 microphone
- 0320 modules for consoles
- 0340 phono
- 0360 stereo
- 0380 turntable
- 0400 processing
- 0420 remote audio

0440	ATRs	2100	Cart Players/Recorders	3720	booms & stands	5320	level control
0460	Audio Consoles	2120	dual/triple deck	3740	cable	5340	portable
0480	monaural	2140	multideck	3760	reels	5360	studio
0500	stereo	2160	phase control matrixing	3800	flexible/mobile holder (for consoles)	5380	Speech Recognition Systems
0520	Audio Controls	2180	single deck	3820	microphones	5400	Speech Synthesis Systems
0540	rotary attenuators	2200	time delay	3840	condenser		Sprocketed Magnetic Film Transports, Dubbers (see Audio Tape Equipment & Accessories in this category)
0560	slide attenuators		Cartridges, Phono (see Disc Playing Equipment in this category)	3860	dynamic		
0580	Audio Level Indicators	2220	Cassette Players/Recorders	3880	electret/condenser	5420	Switchers
0600	LED	2240	dual deck	3900	hand held	5440	Synthesizers, Stereo Tape Decks (see Audio Tape Equipment in this category)
0620	PPM	2260	duplication machine	3920	lapel mike		
0640	video monitor display	2280	multiple deck	3940	lavalier mike	5480	Tape Equipment & Supplies (see also Audio Tape Equipment in this category)
0660	VU	2300	single deck	3960	modular, capsule		
0680	Audio Monitors	2320	Consoles	3980	parabolic		
0700	headphones	2340	automated	4000	PZM		
0720	speakers	2360	mic mixers (1 output)	4040	RF	5500	Tape Recorders & Accessories
0740	Audio Patch Panels	2380	portable	4060	shotgun	5520	cartridge
0760	Audio Processing Equipment	2400	studio (3+ outputs)-mono	4080	wireless	5540	cassette
0780	effects equipment	2420	studio-stereo	4100	mixers	5560	digital
0800	ALC, AGC amplifiers	2440	TV audio	4120	splitters	5600	logging
0820	AM compressor/limiters	2460	Decoders-Stereo	4140	Modulation Controllers	5620	parts & accessories
0840	analog special effects, reverb	2480	Delay, Audio Tape	4160	Modulation Density Processing Equipment	5660	capstan assemblies
0860	audio/video sync delay	2500	Delay Lines, Audio	4180	Modulators	5680	care kits
0880	de-essers	2520	Delay Machines, Talk Show	4200	FM	5700	drive motor power supplies
0900	digital delay, reverb	2540	Digital Audio Recorders	4220	stereo multiplex	5720	electronics
0920	digital special effects	2560	Disc Playing Equipment	4240	TV	5740	heads
0940	FM compressor/limiters	2580	complete disc playing consoles	4260	Molding/Duct Systems-Underwater	5760	motors
0960	graphic equalizers	2600	phono cartridges	4280	Monitors-Audio & RF	5780	servo modifications
0980	mechanical reverb		phono preamps (See Amplifiers in this category)	4300	AM system	5840	tension controls
1020	noise reduction	2620	pickup arms	4320	antenna	5880	reels
1040	parametric equalizers	2640	record cleaning, care	4340	base current/ant sampling	5900	4-track
1060	time compression/expansion	2660	turntables	4360	directional	5920	multi-track
1080	Audio Tape Equipment & Accessories	2680	EBS Two-Tone Systems	4380	frequency	5940	1 & 2 track
1100	bulk erasers	2700	Editing Equipment	4400	FM	5960	Telco Interface Equipment
1120	cartridges	2720	digital audio editors	4420	modulation	5980	Time Compressors
1140	carts	2740	electronic editors	4440	phase	6000	Transformers
1160	cassettes	2760	SMPTE time code synchronizers	4460	power	6020	Tuners, FM
1180	cleaners	2780	splicing blocks, tape	4480	program	6040	Turntables & Accessories
1200	conveyor erasers	2800	editing systems	4500	RF level	6060	needles
1220	demagnetizers	2820	audio	4520	SCA	6080	phono cartridges
1240	dubbers		video (see Editing Systems, Video Equipment & Supplies)	4540	TV aural	6120	tone arms
1260	duplicators	2840	editor	4560	Multicarrier Systems	6140	turntables
1280	evaluators	2860	effects processing	4600	Networks	6160	Wire
1300	leader tape	2880	Encoders	4620	audio matching		
1320	loaders	2900	EBS	4640	mixing	0720 Captioning Equipment	
1340	logging equipment	2920	tone	4660	phasing	0020	Character Generators
1380	open reels	2940	Enhancers, Stereo Phase	4680	RF matching	0040	Decoders, Closed Captioning
1400	rewinders	2960	Equalizers	4700	Noise Reduction Equipment	0060	Encoders, Closed Captioning
1420	splice finders	2980	audio	4720	Noise Reduction Systems	0080	Message Generators
1440	splicers	3000	vertical aperture		Open-Reel Tape Decks (see Audio Tape Equipment in this category)	0100	Special Effects Title Keyers
1460	sprocketed magnetic film	3020	Exciters	4740	Oscillators, Tone	0120	Teleprompters
1480	transports	3040	AM	4800	Phase Corrector, Cart	0140	ENG/EFP portable
1500	tape decks	3060	AM stereo		Preamplifiers (see Amplifiers in this category)	0160	keyboard entry
1520	ATR	3080	FM	4820	Processors	0180	monitor-based
1540	multitrack (8+) ATR	3100	FM stereo	4840	Program Equipment (Business Automation)	0200	scroll entry
1560	portable ATR	3120	SCA	4880	controllers, computer		
1580	4-track	3140	Generators	4900	program automation systems	0730 Film Equipment	
1600	time delay decks	3160	AF	4940	sequencers	0020	Automation Controls & Systems
1620	test tape	3180	subcarrier, FM	4960	relay	0040	projector/film chain controls
1640	timers	3200	Headphones	4980	time insertion	0060	Camera Mounts, Carrying Systems & Accessories
	Audio Test Equipment (see TEST & MEASUREMENT EQUIPMENT)	3220	announcers earpiece	5000	Prompters	0080	airborne mounting/stabilizing
1660	Automation Controls & Systems	3240	mono		Recorders (Audio Tape), Equipment & Accessories (see Audio Tape Equipment & Accessories in this category)	0100	carrying systems
1680	custom master controls	3260	stereo	5100	Records	0120	cranes
1700	program controls	3280	headphones with announcers mike	5120	audio test	0140	dollies & tripods
1720	random select cart systems	3300	Heads, Audio & Accessories	5140	sound effects	0160	ENG braces
1740	real-to-real controllers	3320	alignment gauges		Reels (see Audio Tape Equipment & Accessories in this category)	0180	heads
1760	Cart Machines	3340	tension		Remote Control Systems, AM-FM	0200	helicopter rigs
1780	dual deck	3360	cleaners	5160	Remote Pickup Systems	0220	lens stabilizing systems
1800	multiple deck	3380	degaussers	5180	Remote Pickup Equipment	0240	pan & tilt heads
1820	random access	3400	erase	5200	Reverberation Units (see Audio Processing Effects Equipment in this category)	0260	remote systems
1840	record only	3420	film stripe		Rewinders, Tape (see Audio Tape Equipment & Accessories in this category)	0280	pedestals
1860	single deck	3440	playback	5240	Routing Switchers & DAs	0300	remote controls
1880	stereo	3460	rebuild	5260	Sensors	0320	stabilized carrying systems
1900	triple deck	3480	record	5280	Simulcasting Equipment	0340	test charts
1920	Cartridge Systems & Accessories	3500	replacement	5300	Sound Systems	0360	tripods
1940	automatic sequencing	3520	Intercom Systems				Cameras, Film (see Motion Picture Cameras in this category)
1960	delay	3540	hardwired			0380	Editing Systems & Accessories
1980	erasers	3560	RF			0400	dubbing systems
2000	monaural	3660	Low Frequency Extenders			0420	8mm/16mm
2020	remote-control	3680	Meters			0440	rewinders
2040	stereo	3700	Microphones & Accessories			0460	sound transfer equipment
2060	winding equipment					0480	videotape transfer equipment
2080	Converters, A-D, D-A						

BUYERS GUIDE QUESTIONNAIRE

0500	Film	0380	ENG systems	1420	editing, production consoles	1320	ENG braces
0520	8mm	0380	stabilizers	1440	foam insert	1340	helicopter rigs
0540	16mm	0400	Mobile Units	1460	rack configuration	1360	mounting heads
0560	35mm	0420	Portable Production Consoles	1480	Tubes	1380	pan & tilt heads
0580	Film Chains, Projectors & Multiplexers		Power Belts (see Batteries & Accessories in this category)	1500	CRT monitor	1400	stabilizing
0590	Film-Video Processor	0440	Production Trucks	1520	CRT oscilloscope	1420	pedestals
0595	35mm still photography—video equipment	0460	Radio Communications Equipment	1540	receiver	1440	Pods
0600	light control	0480	receivers	1560	rectifier	1460	tripods
	Lenses, Motion Picture (see Motion Picture Cameras & Accessories)	0500	transmitters	1580	solid state replacement	1480	remote controls
0620	Motion Picture Cameras & Supplies	0520	STLs	1600	transmitter	1500	Cart Machines
0640	8mm	0540	fiberoptic	1620	am/fm	1540	multiple deck
0660	lenses	0560	microwave	1640	kystron	1560	random access
0680	16mm	0580	satellite	1660	VHF	1600	single deck
0700	lenses	0620	waveguide	1680	video camera pickup	1620	triple deck
0720	35mm	0640	Trailers	1700	Uniforms	1640	Cartridge Systems
0740	lenses	0660	Truck Bodies & Accessories			1660	automatic sequencing
0760	cans	0700	Vans & Mobile Units	0770 Video Equipment & Supplies		1680	delay equipment-cartridges
0780	reels	0720	eng/reng remote	0020	Ad Insertion Equipment	1700	erasers
0800	Motion Picture Projectors	0740	vans with ladders	0040	cartridge	1720	remote-control
0820	8mm	0760	video production	0060	tone sensors	1740	winding equipment
0840	16mm			0080	Amplifiers	1760	Cartridges (Tape) & Accessories
0860	35mm	0760 Studio Support Equipment		0100	distribution	1780	alignment
0880	forward	0020	Alarms	0120	isolation	1800	carts
0900	rear screen	0040	carrier	0140	preamplifiers	1860	stereo
0920	Projectors	0060	fault	0160	proc		Cartridge reloading services (see SERVICES)
0940	film chain	0080	tower light	0200	pulse	1880	storage racks & cabinets
0960	large screen TV	0100	warning systems	0220	stabilizing		Character Generators (see Generators in this category)
0980	slide	0120	Automatic Programming Equipment	0240	subcarrier	1900	Chroma Keyer Decoder
1000	Tape-Film Interlock	0140	news	0260	sweep	1920	Chroma Keyers
1020	Titling Systems	0160	weather	0280	video	1940	Clocks & Counters
		0180	Automation Controls & Systems	0300	zero study delay	1960	counters
0740 Lighting & Power Equipment & Supplies		0200	lighting	0320	Automation Controls & Systems	1980	down
0020	Controls, Fixtures, Lamps	0220	logging	0340	cart systems, random select	2000	up
0040	hangers, studio	0240	Blowers & Fans	0360	master controls, custom	2020	up/down
0060	lights, HMI	0260	Cabinets, Consoles & Equipment Racks	0380	program controls	2040	station clocks
0080	lights, portable/ENG	0280	Color Weather Displays	0400	reel-to-reel controllers	2060	station clocks
0100	lights, studio	0300	De-Essers	0420	Automation Equipment		Closed-Caption Systems (Studio)
0120	patch panel	0320	Display Units, (Time Temp, ID)	0440	Cameras & Accessories		Color Correctors (see Digital Processing Equipment in this category)
0140	replacement	0340	Edit Code Generators	0460	cameras	2080	Communications Systems-ENG
0160	Fixtures	0360	Edit Code Receivers	0480	b & w	2100	Comparators
0180	Grip Equipment	0380	Electromagnetics for Klystron Tubes	0500	camera/recorder combination	2120	time
0200	Lighting Accessories	0400	Equipment Carrying Systems	0520	CCD	2140	video
0220	connector plugs	0420	cases	0540	CCTV		Computers, TV Newsroom (see COMPUTERS & ACCESSORIES)
0240	control boards	0440	cases with wheels	0560	cine	2160	Consoles
0260	cyc lighting	0460	dollies	0580	color	2180	CCTV/educational
0280	diffusion, efx material	0480	Facsimile Communications Systems	0600	ENG, EFP (16mm tubes)	2200	master control
0300	dimmer packs	0500	Frames & Racks	0620	field	2220	portable production
0320	fader controls	0520	Furniture & Cabinetry, Studio	0640	field (25mm tubes)	2240	post production
0340	fill	0540	consoles	0660	handheld	2260	routing
0360	filters	0560	19" equipment racks	0700	lightweight (13mm tubes)	2280	studio production
0380	fixtures	0580	tape storage units	0720	portable	2300	studio production with digital effects
0400	gels	0600	Generators, Electric Power	0740	portable color	2320	Converters
0420	HMI, SI fixtures	0620	Graphic Aids	0760	portable monochrome	2340	CRT Displays & Controllers
0440	key	0640	Jack Panels	0780	single-tube	2360	Cue Systems
0460	lamps	0660	wired	0800	solid state	2380	Decoders-Comb
0500	quartz fixtures	0680	Knobs, Control	0820	studio	2400	Delay Lines, Video
0520	stands, rigging	0700	Ladders	0840	studio color	2420	Demodulators
0540	transformers	0720	Lashing Wire	0860	studio monochrome	2440	optical
0560	Lights, Studio Warning	0740	Line Surge Protectors	0880	components	2460	video
0580	Rectifiers	0760	Loudspeakers	0900	filters	2480	Digital Processing Equipment
0600	SCR	0780	control room	0920	lenses	2500	color correctors
0620	power (semiconductor)	0800	record studio	0940	lens extenders	2520	field synchronizers
0640	Switcher Lighting Kits	0840	Pedestals	0960	pickup tubes	2540	frame synchronizers
		0860	Power Controllers	0980	stand alone microprocessor CCUs	2560	framestores
0750 Mobile Equipment & Supplies		0880	Power Supplies	1000	lenses & accessories	2580	image enhancers
0020	Aerial Lift Buckets	0900	AC power dividers	1020	cable (for remote control)	2600	image processors
0040	Batteries & Accessories	0920	batteries	1040	connectors	2620	noise reducers
0060	batteries	0940	lead-acid	1060	lenses	2640	standards converters
0080	lead-acid	0960	nicad	1080	lenses, fixed	2660	TBC/framestores
0100	nicad	0980	silver-zinc	1100	lenses, projection	2680	TBCs
0120	silver-zinc	1000	battery chargers	1120	pickup tubes	2700	dual channel
0140	belts	1020	converters	1140	tubes	2720	video multiprocessors
0160	chargers	1040	inverters	1160	zoom	2740	Digitizers, Color
0180	checker	1060	power generators	1180	remote control systems, digital	2760	Discs, Video
0200	packs/eng	1080	Projection TV-Rear Screen	1200	test charts	2780	Dropout Compensators
0220	packs/lighting	1240	Safety Equipment	1220	mounts, carrying systems & accessories	2800	Editing Systems
0240	pack/test instruments	1260	Scenery, Prefab	1240	airborne mounting/stabilizing equipment	2820	CCTV/industrial
0260	Bucket Lifts & Platforms	1280	Screens	1260	booms	2840	computerized
0280	Cases, Portable Equipment	1300	front projection	1280	carrying systems	2860	ENG/Field Production
0300	Consoles & Mobile Studios	1320	rear projection	1280	cranes	2880	studio production
0320	Heaters for Vans	1340	Soundproofing Material	1300	dollies	2900	Electronic Art & Graphics

2920	Equipment	4220	SMPTe time code syn-	5840	video	7080	Video Line Output Display
2940	bit pad digitizers		chronizers	5860	computerized	7240	Video projectors
	camera/VTR digitizers	4240	Power Supplies/Cases	5880	local	7260	Video Printers (Studio)
	character generators (see		Preamplifiers-Video (see Amplifiers in	5900	remote controlled	7280	Video Signal Processing Equipment
	Generators in this		this category)	5920	Switches	7300	cable equalizers
2960	category)	4260	Production Switchers	5940	coaxial	7320	comb filter decoders
	digital art/paint systems	4280	special EFX	5960	video activated	7360	decoders
2980	digital still stores	4300	automated		Sync Generators (see Generators in	7380	dropout compensators
3000	"draw on screen" systems	4320	compact studio/mobile		this category)	7400	image repositioners
3020	weather symbol inserters	4340	large studio	5980	Synchronizers	7420	NTSC encoders
3040	Electronic Still Processing Systems	4360	portable	6000	audio-video	7440	syne generators
	(video image processor)	4380	post-production	6020	digital video	7460	countdown
3060	Encoders, Color	4400	Projection TV-Forward Throw	6040	Tape & Accessories	7480	black burst
3080	Enhancers, Video Image	4420	Reader For Time Code In Vertical	6060	carrying & shipping cases	7500	color bar
3100	Equalizers		Interval	6080	demagnetizers	7520	multiburst
3120	Field Video Setup Module	4440	Receiver, TV Aural	6100	evaluators	7540	safe title area
3140	Filters-Video		Recorder/Cameras (see Cameras &	6120	rewinders	7560	source identification
3160	Frame/Field Store, Digital		Recorders in this category)	6140	spindle height gauges	7580	staircase ramp
3180	Frame Store Synchronizers	4460	Recorders, Videotape	6160	tape cleaners	7600	sync
3200	Generators	4480	1/4 inch	6180	tape	7640	video delay lines
3220	background color	4500	1/2 inch	6200	cartridges	7660	video filters
3240	burst	4520	3/4 inch	6220	cassettes	7680	Video Business Automation
3260	character	4540	1 inch	6240	open reel		Hardware
3280	color pattern	4560	cleaners	6260	tension gauges	7700	Videocassette-Based Automation
3300	color sync	4580	degaussers	6280	Telecine Equipment & Accessories		Systems
3320	convergence	4600	extended play kit	6300	16/35mm telecine projectors		Videotape & Accessories (see
3340	RF	4620	logging	6320	35mm slide projectors		VTRs, VCRs & Recorders,
3360	special effects	4640	parts & accessories	6340	auto light control		Videotape in this category)
3380	stereo	4660	capstan assemblies	6360	cameras	7720	Weather Equipment
3400	sync	4680	care kits	6380	color correctors	7740	facsimile chart recorders
3420	synchronizing systems	4700	drive motor power supplies	6400	optical multiplexers	7760	marine radiofacsimile
3440	time code	4720	electronics	6420	solid-state	7780	facsimile chart scanners
3460	vertical interval	4740	heads	6440	sprocketed film transports	7800	analog
3480	tone	4760	head alignment equipment	6460	Teletext Systems	7820	digital
3500	tone, EBS	4780	heads, rebuilt		Test Charts, Slides (see	7840	remote radar recorders
3520	Graphic Equalizers	4800	heads, replacement		Cameras & Accessories in	7860	satellite receiving systems
3540	Identification Systems, Video	4820	motors		this category)	7880	satellite colorizer systems
	Image Repositioners (see Video	4840	reels		Test Equipment (see TEST &	7900	Weather Graphic System
	Signal Processing Equipment in	4860	rewinders		MEASUREMENT EQUIPMENT)	7920	Weather Instruments
	this category)	4880	servo modifications		Time Base Correctors (see	7940	Weather Radar Systems
3560	Image Synthesis	4900	speed controls		Digital Processing Equipment in	7960	Weather Receivers
3580	Intercom Systems	4920	synchronizers		this category)	7980	Wire
3600	hard-wire	4940	tape deck cabinets		Time Code Generators, Verti-		
3620	wireless	4960	tape decks		cal Interval (see Generators in this		
	Keyers (see Special Effects Equip-	4980	tension controls		category)		
	ment in this category)	5000	tension gauges		Time Code/Synchronizing		
	Lenses & Accessories (see	5020	transport services		Systems (see Generators in this		
	Cameras & Supplies in this	5040	velocity error correctors		category)		
	category)	5060	quad	6480	Timers		
	Lighting (See Lighting & Power	5080	reconditioned machines	6500	blanking interval		
	Equipment)	5100	slow motion replay	6520	program		
3660	Limiters/Compressors, TV		VCRs (see VTRs, VCRs in	6540	video tape	0020	Acoustic Analyzers
3680	Machine Assignment Systems	5120	this category)		Tubes (see Cameras & Acces-	0040	Audio System Analyzers
3700	Machine Controls, Technical	5140	Remote Control Systems, Video		sories in this category)	0060	Attenuators
	Automation	5160	Remote Pickup Equipment	6560	Tuners, Video	0080	audio
3720	parallel interface	5240	Reticule Safe Area/Title	6580	VTRs, VCRs	0100	fixed
3740	serial interface	5260	Safe Area Generators	6600	1/2 inch	0120	impedance matching
3760	VI systems	5280	Signal Processing Equipment	6620	3/4 inch	0140	microwave
3780	Master Control Switchers	5280	Signal Multiplexes	6640	1 inch	0160	radio frequency (RF)
3800	automated	5300	Simulcasting Equipment	6660	2 inch	0180	video
3820	business automation in-	5320	Slides, Test	6680	parts & accessories	0200	Audio Test Equipment
	terfaced	5340	Slow Motion Recorders &	6700	cleaners	0220	harmonic distortion meters
			Accessories	6720	degaussers	0240	IM meters
3840	inannual	5380	slo-mo controller	6740	erasers, bulk	0260	real time analyzers
3860	Modulators, TV	5420	video animation controllers	6760	evaluators	0280	sideband analyzers
3880	Monitors	5440	Slow Scan TV Systems	6800	head alignment equipment	0300	signal generators
3900	b & w	5460	Sound Level Meters	6860	heads, tension gauges	0320	spectrum analyzers
3920	rack		Special Effects Generators	6880	loaders	0340	wow & flutter meters
3940	standalone		(see Generators in this category)	6900	videotape	0360	Burst Phase Meter
3960	color	5480	Special Effects Equipment	6920	videotape cassettes	0380	Cable Test Equipment
3980	rack	5500	colorizers	6940	videotape cassettes	0400	automatic sweep systems
4000	standalone	5520	compressor/positioners	6960	pro VHS VCRs	0420	cable analyzers
4020	pulse cross	5540	digital efx processors	6980	pro beta VCRs	0440	calibrators
4040	receiver/monitors	5560	chromakeyers	7000	quad	0460	digital radar test sets
4060	waveform	5580	encoded	7020	recorder/camera combos	0480	field intensity meters
4080	Multiple Access Controllers	5600	RGB	7040	recorder/camera combos	0500	ground resistance testers
	Noise Reduction Systems (see	5620	keyers		U-type VCRs	0520	insulation testers
	Digital Processing Equipment in	5640	downstream		video carts, cassette automa-	0540	return link transmitters
	this category)	5660	nonadditive		tions systems	0560	RF leakage detection
4100	Phase Correctors, Cart	5680	standalone efx generators		Video Amplifiers (see Amplifi-		equipment
4120	Post-Production Equipment	5700	video insert		ers in this category)	0580	signal level meters
4140	editor/controllers	5720	Standards Converters/Services	7060	Video Controllers	0620	Calibration Equipment (see also
4160	multisource editors	5740	Still Stores, Slow Motion		Video Heads (see VTRs,		Cable Test Equipment)
4180	proprietary time code	5760	Still/Slide Store, Electronic		VCRs & Recorders, Video-	0640	Clocks, Timing
	systems	5780	Switchers		tape in this category)	0660	digital
4200	SMPTe time code generators,	5800	crossbar		Video Image Processors (see	0680	master, slave clocks
	readers	5820	routing		Digital Processing Equip-	0700	time distribution
					ment in this category)	0720	timers

**0800
TEST & MEASUREMENT EQUIPMENT
& SUPPLIES**

0020	Acoustic Analyzers
0040	Audio System Analyzers
0060	Attenuators
0080	audio
0100	fixed
0120	impedance matching
0140	microwave
0160	radio frequency (RF)
0180	video
0200	Audio Test Equipment
0220	harmonic distortion meters
0240	IM meters
0260	real time analyzers
0280	sideband analyzers
0300	signal generators
0320	spectrum analyzers
0340	wow & flutter meters
0360	Burst Phase Meter
0380	Cable Test Equipment
0400	automatic sweep systems
0420	cable analyzers
0440	calibrators
0460	digital radar test sets
0480	field intensity meters
0500	ground resistance testers
0520	insulation testers
0540	return link transmitters
0560	RF leakage detection
	equipment
0580	signal level meters
0620	Calibration Equipment (see also
	Cable Test Equipment)
0640	Clocks, Timing
0660	digital
0680	master, slave clocks
0700	time distribution
0720	timers

BUYERS GUIDE QUESTIONNAIRE

0740	Color Analyzers	1320	staircase	1960	semiconductor testers	2480	Signal Level Meters
0760	Connectors	1340	stereo	1980	video level meters	2500	Spectrum Analyzers
0780	Converter Test Equipment	1360	video sweep	2000	video noise meters	2520	Sweep Generators
0800	dB Meters	1380	VITS	2020	voltmeters, audio	2540	Video Test Equipment
0820	Delay Measuring Sets	1400	VITS inserter	2040	VTVMs	2560	analyzers
0840	Delayed Sweep Scopes	1420	Harmonic Distortion Analyzers	2060	Vu meter	2600	burst phase meters
0860	Demod Testers	1440	Inserter/Reader VIT	2080	wattmeters	2620	diff. phase/gain meters
0880	Detectors	1460	Intermod Distortion Analyzers	2090	Microwave Test Equipment	2660	noise meters
0900	microwave	1480	Interval Timers, V & H	2100	Monitors	2680	signal generators
0940	RF detectors	1500	Logic Analyzers	2120	Multimeters	2700	vectorscopes
0980	Differential Phase/Gain Sets	1520	Logging, Monitoring Test Equipment	2160	Oscilloscopes	2720	VITS analyzers
1000	Digital Video Analyzers	1560	chart recorders	2180	Phase Angle Meters	2740	waveform monitors
1020	Field Strength Meters	1580	log printers	2200	RF Test Equipment	2760	Voltmeters
1040	am/fm	1600	radio monitors, automatic	2220	AM field intensity meters	2780	VSWR & Power Meters
1060	TV	1620	status, alarm indicators	2240	antenna monitors		
1080	Frequency Counters	1640	tape-based loggers	2260	calorimeters		
1100	Generators	1660	TV monitors, automatic	2280	demodulators		
1120	audio sine	1700	Measuring/Monitoring Meters	2300	frequency monitors, controllers		
1140	audio sweep	1720	antenna base meter	2320	fm field intensity meters		
1160	cross pulse	1760	digital multimeter	2340	impedance bridges		
1180	dot/bar	1780	digital panel meters	2360	modulation monitors		
1200	function	1820	IC testers	2380	phase meters		
1220	marker	1860	line voltage meter	2400	power meters, wattmeters		
1240	NTSC signal test	1880	modular test sets	2420	test signal generators		
1260	pulse	1900	peak program	2440	TV field intensity meters		
1280	RF signal	1940	RF meters	2460	Sideband Analyzers		
1300	square wave						

0900 TOOLS & EQUIPMENT

0020	Cable Installation Tools & Accessories
0040	Cable Tools
0060	coring tools
0080	cutters
0100	earth anchors
0120	guy grips
0140	reverse spiral grips
0160	Tool Kits

0100-ANTENNAS, TOWERS & EQUIPMENT

0100-0020

Amplifiers

ANIXTER CANADA INC. (d)—C-69
ANTRONIX INC. (m)—C-70
ANTRONIX SALES (m)—C-70
ANTSCO CORP. (m)—C-70
BLONDER-TONGUE LABORATORIES INC. (m)—C-73
BROADBAND ENGINEERING INC. (m)—C-73
CABLE CONVERTER SERVICES CORP. (s)—C-74
CABLE SERVICES CO. INC. (d & r)—C-74
CABLE TV SUPPLY CO. INC. (d)—C-74
THE CAMERA MART INC. (d & r)—C-74
CATEL TELECOMMUNICATIONS (m)—C-75
CATV SERVICES INC. (d)—C-75
CHANNEL MASTER (m)—C-76
COLORMAX ELECTRONIC CORP. (d)—C-77
COMARK COMMUNICATIONS INC. (m)—C-77
COMSE SALES/JOHN WEEKS ENTERPRISES (d)—C-77
COMWAVE (m & d & r)—C-77
JERRY CONN ASSOCIATES INC. (d)—C-77
CROWN INTERNATIONAL INC. (m)—C-78
dB COMMUNICATIONS INC. (d)—C-78
DECIBEL PRODUCTS INC. (m)—C-78
ELECTROLINE TV EQUIPMENT INC. (m)—C-80
EM ELECTRONICS INC. (m & d)—C-81
FUTURE PRODUCTIONS INC. (m)—C-82
G. C. ELECTRONICS CO. (m)—C-82
GLOBAL SYSTEMS CORP. (m)—C-83
HEWLETT-PACKARD CO. (m)—C-84
INTERCEPT COMMUNICATION PRODUCTS INC. (d & r)—C-86
INTERNATIONAL MICROWAVE CORP. (m)—C-86
ITS CORP. (m)—C-86
JOHNSON ELECTRONICS INC. (m)—C-87
KES INC. (d)—C-87
LIGHTING ELECTRIC OF PENNSYLVANIA INC. (c)—C-89
LINDSAY SPECIALTY PRODUCTS (m)—C-89
LNR COMMUNICATIONS INC. (m)—C-89
MIDWEST CATV (d)—C-92
MOTOROLA INC., COMMUNICATIONS SECTION (m)—C-93
PASSIVE DEVICES INC. (d)—C-95
T. R. PITTS CO. (d)—C-96
QUALITY RF SERVICES INC. (r)—C-97
RMT ENGINEERING INC. (d)—C-98
SANCHEZ COMMUNICATIONS (d)—C-99
SATELLITE SIGNALS INC. (d)—C-99
SCIENTIFIC-ATLANTA INC. (m)—C-99
SPECTRUM MEGA HERTZ (d)—C-101
TAIKAN CO. INC. (m)—C-102
TAPE-ATHON CORP. (m)—C-102
TEPCO CORP. (m)—C-103
TEXSCAN CORPORATION (m)—C-104
TONER CABLE EQUIPMENT INC. (d)—C-104
TRW RF DEVICES DIVISION (m)—C-105
TV.G. SUPPLY CO. INC. (d)—C-105
VIEWSONICS INC. (m)—C-108

0100-0040

Antenna Accessories

ANIXTER CANADA INC. (d)—C-69
ANTENNAS FOR COMMUNICATIONS (m)—C-70
ANTSCO CORP. (m)—C-70
BROADCAST MICROWAVE SERVICES INC. (m)—C-73
CABLE SERVICES CO. INC. (d)—C-74
CABLE TV SUPPLY CO. INC. (d)—C-74
CHANNEL MASTER (m)—C-76
COLORMAX ELECTRONIC CORP. (d)—C-77
COMWEST (d)—C-77

CUSHCRAFT CORP. (m)—C-78
DALSAT INC. (m)—C-78
dB COMMUNICATIONS INC. (d)—C-78
DECIBEL PRODUCTS INC. (m)—C-78
DIELECTRIC COMMUNICATIONS (m)—C-79
DONLEY INTERNATIONAL INC. (d)—C-79
THE DROP SHOP LTD. (d)—C-79
ELECTROLINE TV EQUIPMENT INC. (m)—C-80
GABRIEL ELECTRONICS INC. (m)—C-82
G. C. ELECTRONICS CO. (m)—C-82
GENERAL ELECTRIC CO. (CCTV Operation) (m)—C-82
HARRIS CORP. (Broadcast Division) (m)—C-84
INTERCEPT COMMUNICATION PRODUCTS INC. (d & r)—C-86
ITERA/BELMOOR (m)—C-86
JAMPRO ANTENNAS INC. (m & d)—C-86
JOHNSON ELECTRONICS INC. (d)—C-87
KINTRONIC LABORATORIES INC. (m)—C-87
LDL COMMUNICATIONS INC. (m)—C-88
LIGHTING ELECTRIC OF PENNSYLVANIA INC. (d)—C-89
LINDSAY SPECIALTY PRODUCTS (m)—C-89
MICRO COMMUNICATIONS INC. (m)—C-91
MIDWEST CATV (d)—C-92
MOTOROLA INC., COMMUNICATIONS SECTION (m)—C-93
PACIFIC TOWER CO. (d & r)—C-94
PASSIVE DEVICES INC. (d)—C-95
T. R. PITTS CO. (d)—C-96
RADIO RESOURCES INC. (d)—C-97
RMT ENGINEERING INC. (d)—C-98
ROHN (m)—C-98
SANCHEZ COMMUNICATIONS (d)—C-99
SCIENTIFIC-ATLANTA INC. (m)—C-99
SHAROUBIM INTERNATIONAL CO. (d)—C-99
SHIVELY LABORATORIES INC. (m)—C-99
SIMPLICITY TOOL CO./SITCO ANTENNAS (m)—C-100
SPECTRUM MEGA HERTZ (d)—C-101
STEVENS TOWER CO. INC. (d & r)—C-101
SWINTEK ENTERPRISES INC. (m)—C-102
SWR INC. (m & d)—C-102
TAIKAN CO. INC. (m)—C-102
TOWNSEND BROADCAST SYSTEMS INC. (d)—C-105
VECTOR TECHNOLOGY INC. (m)—C-106
VERTEX COMMUNICATIONS CORP. (m)—C-106
WALTON TOWERS INC. (r)—C-108

0100-0060

—alignment systems, microwave

BROADCAST MICROWAVE SERVICES INC. (m)—C-73
GABRIEL ELECTRONICS INC. (m)—C-82
L & R COMMUNICATIONS LTD. (m & r)—C-88
LIGHTING ELECTRIC OF PENNSYLVANIA INC. (d)—C-89
MOBILE-CAM PRODUCTS (m)—C-92
NARDA MICROWAVE CORP. (m)—C-93
STEVENS TOWER CO. INC. (d & r)—C-101
WALTON TOWERS INC. (r)—C-108
WESTERN TELE-COMMUNICATIONS INC. (r)—C-108

0100-0080

—base insulators

ANDREWS TOWER INC. (d & r)—C-69
JAMPRO ANTENNAS INC. (d)—C-86
LDL COMMUNICATIONS INC. (m)—C-88
FRED A. NUDD CORP. (d)—C-94
PACIFIC TOWER CO. (d & r)—C-94

ROHN (m)—C-98
STAINLESS INC. (d)—C-101
STEVENS TOWER CO. INC. (d & r)—C-101

0100-0100

—baluns

ALPHA WIRE CORP. (m)—C-68
ANTRONIX INC. (m)—C-70
ANTSCO CORP. (m)—C-70
AVA ELECTRONICS CORP. (m)—C-71
CUSHCRAFT CORP. (m)—C-78
DIELECTRIC COMMUNICATIONS (m)—C-79
EG & G INC. STROBEGUARD (m)—C-80
ITERA/BELMOOR (m)—C-86
LINDSAY SPECIALTY PRODUCTS (m)—C-89
MARCONI COMMUNICATION SYSTEMS LTD. (m)—C-90
PASSIVE DEVICES INC. (d)—C-95
T. R. PITTS CO. (d)—C-96
RMS ELECTRONICS INC./CATV DIVISION (d)—C-98
SCALA ELECTRONIC CORP. (m)—C-99
SHIVELY LABORATORIES INC. (m)—C-99
TAIKAN CO. INC. (m)—C-102
TONER CABLE EQUIPMENT INC. (d)—C-104
VECTOR TECHNOLOGY INC. (m)—C-106

0100-0120

—current controllers

dB COMMUNICATIONS INC. (d)—C-78
INTERNATIONAL MICROWAVE CORP. (r)—C-86
MICRODYNE CORP. (m)—C-91

0100-0140

—current meters

dB COMMUNICATIONS INC. (d)—C-78
VECTOR TECHNOLOGY INC. (m)—C-106
VIEWSONICS INC. (m)—C-108

0100-0160

—diplexers

AIRTRON (div. of Litton Systems Inc.) (m)—C-67
ANTRONIX INC. (m)—C-70
COMARK COMMUNICATIONS INC. (m)—C-77
DIELECTRIC COMMUNICATIONS (m)—C-79
ITS CORP. (m)—C-86
JAMPRO ANTENNAS INC. (m)—C-86
LDL COMMUNICATIONS INC. (m)—C-88
MICRO COMMUNICATIONS INC. (m)—C-91
MICROLAB/FXR (m)—C-91
SHAROUBIM INTERNATIONAL CO. (d)—C-99
SHIVELY LABORATORIES INC. (m)—C-99
VECTOR TECHNOLOGY INC. (m)—C-106
VIEWSONICS INC. (m)—C-108
WIDE BAND ENGINEERING CO. (m)—C-110

0100-0180

—dummy loads

AIRTRON (div. of Litton Systems Inc.) (m)—C-67
ALTRONIC RESEARCH INC. (m & d & r)—C-68
BIRD ELECTRONIC CORP. (m & d)—C-72
COAXIAL DYNAMICS INC. (m)—C-76
CONTINENTAL ELECTRONICS (m)—C-77
DECIBEL PRODUCTS INC. (m)—C-78
DIELECTRIC COMMUNICATIONS (m)—C-79

ELECTRO IMPULSE INC. (m)—C-80
HOLZBERG INC. (d)—C-85
JAMPRO ANTENNAS INC. (d)—C-86
KDI ELECTRONICS (m)—C-87
MARCONI COMMUNICATION SYSTEMS LTD. (m)—C-90
MICROLAB/FXR (m)—C-91
NARDA MICROWAVE CORP. (m)—C-93
SHAROUBIM INTERNATIONAL CO. (d)—C-99
SHIVELY LABORATORIES INC. (d)—C-99
VECTOR TECHNOLOGY INC. (m)—C-106

0100-0200

—earth terminal positioners

ANDREW CORP. (m)—C-69
DALSAT INC. (m)—C-78
DONLEY INTERNATIONAL INC. (d)—C-79
MICRODYNE CORP. (m)—C-91
SATELLITE SYSTEMS OF BREVARD (r)—C-99
SCIENTIFIC-ATLANTA INC. (m)—C-99
SHAROUBIM INTERNATIONAL CO. (d)—C-99
VERTEX COMMUNICATIONS CORP. (m)—C-106
WALTON TOWERS INC. (r)—C-108

0100-0220

—guy strain insulators

ANDREWS TOWER INC. (d & r)—C-69
JAMPRO ANTENNAS INC. (d)—C-86
LDL COMMUNICATIONS INC. (m)—C-88
LIGHTING ELECTRIC OF PENNSYLVANIA INC. (d)—C-89
ROHN (m)—C-98
STAINLESS INC. (d)—C-101
STEVENS TOWER CO. INC. (d & r)—C-101

0100-0240

—heater controls

JAMPRO ANTENNAS INC. (m & d)—C-86
MICRO-TRAK CORP. (m)—C-91
RAYCHEM CORP. (m)—C-97
SCIENTIFIC-ATLANTA INC. (m)—C-99
SHIVELY LABORATORIES INC. (m)—C-99

0100-0260

—ice warning systems

BIRD ELECTRONIC CORP. (m & d)—C-72
DECIBEL PRODUCTS INC. (m)—C-78
DIELECTRIC COMMUNICATIONS (d)—C-79
JAMPRO ANTENNAS INC. (m & d)—C-86
VERTEX COMMUNICATIONS CORP. (m)—C-106

0100-0270

—installation services, antenna (see Services)

0100-0280

—masts, ENG

DALSAT INC. (d)—C-78
DECIBEL PRODUCTS INC. (m)—C-78
DIAMOND COMMUNICATION PRODUCTS INC. (m)—C-79
E-N-G CORP. (m & d)—C-81
FUTURE PRODUCTIONS INC. (m)—C-82
HOLZBERG INC. (d)—C-85
LINGO INC. (m)—C-89

ANTENNAS, TOWERS & EQUIPMENT—0100



BROADCAST & STUDIO PRODUCTS

UHF, VHF, MMDS and
ITFS equipment

Turnkey Systems Since 1960

PO Box 68 • White Haven, PA 18661 • 717-443-9575
1-800-233-6193
FAX 717-443-9257

MIDWEST CATV (d)—C-92
MOBILE-CAM PRODUCTS (d)—C-92
FRED A. NUDD CORP. (m)—C-94
TMD, A DIV. OF THE WILL-BURT CO.
(m)—C-104
TRI-EX TOWER CORP. (m)—C-105

TMD, A DIV. OF THE WILL-BURT CO.
(m)—C-104
TRI-EX TOWER CORP. (m)—C-105

0100-0420

—transfer switches

CONTINENTAL ELECTRONICS (m)—C-77
DIELECTRIC COMMUNICATIONS (m)—C-79
DOW-KEY MICROWAVE CORP. (m)—C-79
KAHN COMMUNICATIONS INC. (m)—C-87
MICRO COMMUNICATIONS INC. (m)—C-91
SHIVELY LABORATORIES INC. (m)—C-99
STAINLESS INC. (m)—C-101
VECTOR TECHNOLOGY INC. (m)—C-106

0100-0300

—phasing/branching systems

JAMPRO ANTENNAS INC. (m)—C-86
LINDSAY SPECIALTY PRODUCTS (m)—C-89
VECTOR TECHNOLOGY INC. (m)—C-106

0100-0320

—radomes

DECIBEL PRODUCTS INC. (m)—C-78
DIELECTRIC COMMUNICATIONS (m)—C-79
GABRIEL ELECTRONICS INC. (m)—C-82
JAMPRO ANTENNAS INC. (m)—C-86
LIGHTING ELECTRIC OF PENNSYLVANIA INC.
(d)—C-89
LINDSAY SPECIALTY PRODUCTS (m)—C-89
MICRO COMMUNICATIONS INC. (m)—C-91
NURAD INC. (m)—C-94
SHIVELY LABORATORIES INC. (m)—C-99
STEVENS TOWER CO. INC. (d & r)—C-101
TEPCO CORP. (d)—C-103
WALTON TOWERS INC. (r)—C-108

0100-0440

—tuning units

dB COMMUNICATIONS INC. (d)—C-78
DECIBEL PRODUCTS INC. (m)—C-78
HOLZBERG INC. (d)—C-85
JOHNSON ELECTRONICS INC. (m)—C-87
NURAD INC. (m)—C-94
VECTOR TECHNOLOGY INC. (m)—C-106

0100-0460

—VSWR units

BIRD ELECTRONIC CORP. (m & d)—C-72
COAXIAL DYNAMICS INC. (m)—C-76
DECIBEL PRODUCTS INC. (m)—C-78
NARDA MICROWAVE CORP. (m)—C-93
SHIVELY LABORATORIES INC. (m)—C-99
SWR INC. (m & d)—C-102

0100-0480

—waveguides

AIRTRON (div. of Litton Systems Inc.)
(m)—C-67
ANDREW CORP. (m)—C-69
CABLEWAVE SYSTEMS (m)—C-74
COMARK COMMUNICATIONS INC. (m)—C-77
dB COMMUNICATIONS INC. (d)—C-78
DIELECTRIC COMMUNICATIONS (m)—C-79
GABRIEL ELECTRONICS INC. (m)—C-82
IMMAD BROADCAST SERVICES (r)—C-85
L & R COMMUNICATIONS LTD. (m & r)—C-88
LIGHTING ELECTRIC OF PENNSYLVANIA INC.
(d & r)—C-89
MARK ANTENNA PRODUCTS INC. (d)—C-91
MICRO COMMUNICATIONS INC. (m)—C-91
MICRODYNE CORP. (m)—C-91
MICROLAB/FXR (m)—C-91
FRED A. NUDD CORP. (d)—C-94
NURAD INC. (m)—C-94
RF TECHNOLOGY INC. (d)—C-98
SHIVELY LABORATORIES INC. (d)—C-99
SWR INC. (m & d)—C-102
TEPCO CORP. (d)—C-103
WALTON TOWERS INC. (r)—C-108

0100-0340

—remote indicators

AMX CORP. (d)—C-69
COAXIAL DYNAMICS INC. (m)—C-76
NARDA MICROWAVE CORP. (m)—C-93
VECTOR TECHNOLOGY INC. (m)—C-106

0100-0360

—sampling systems

ANDREW CORP. (m)—C-69
COAXIAL DYNAMICS INC. (m)—C-76
FRED A. NUDD CORP. (d)—C-94
VECTOR TECHNOLOGY INC. (m)—C-106

0100-0380

—static drain resistors

CUSHCRAFT CORP. (m)—C-78
LEA DYNATECH INC. (m)—C-89
LIGHTNING ELIMINATORS & CONSULTANTS
INC. (m)—C-89
VECTOR TECHNOLOGY INC. (m)—C-106

0100-0400

—telescoping masts

BROADCAST MICROWAVE SERVICES INC.
(m)—C-73
DAVIS & SANFORD CO. INC. (m)—C-78
DIAMOND COMMUNICATION PRODUCTS INC.
(m)—C-79
E-N-G CORP. (m & d)—C-81
HOLZBERG INC. (d)—C-85
MOBILE-CAM PRODUCTS (d)—C-92
RF TECHNOLOGY INC. (d)—C-98
ROHN (m)—C-98

0100-0500

Antennas

AIRTRON (div. of Litton Systems Inc.)
(m)—C-67
ANIXTER CANADA INC. (d)—C-89
ANRITSU AMERICA, INC. (m)—C-70

ANTENNAS FOR COMMUNICATIONS
(m)—C-70

BOGNER BROADCAST EQUIPMENT CORP.
(m)—C-73

BROADCAST MICROWAVE SERVICES INC.
(m)—C-73

CABLE SERVICES CO. INC. (d)—C-74

CABLE TV SUPPLY CO. INC. (d)—C-74

CABLEWAVE SYSTEMS (m)—C-74

CHANNEL MASTER (m)—C-76

COLORMAX ELECTRONIC CORP. (d)—C-77

COMARK COMMUNICATIONS INC. (d)—C-77

COMSE SALES/JOHN WEEKS ENTERPRISES
(d)—C-77

COMTECH ANTENNA DIV. (m)—C-77

COMWEST (d)—C-77

JERRY CONN ASSOCIATES INC. (d)—C-77

CUSHCRAFT CORP. (m)—C-78

DALSAT INC. (d)—C-78

DECIBEL PRODUCTS INC. (m)—C-78

DIELECTRIC COMMUNICATIONS (m)—C-79

DONLEY INTERNATIONAL INC. (d)—C-79

ELECTRONICS, MISSILES & COMMUNICA-
TIONS INC. (d)—C-81

EM ELECTRONICS INC. (d)—C-81

EXPRESS TOWER CO. INC. (d)—C-81

GABRIEL ELECTRONICS INC. (m)—C-82

G. C. ELECTRONICS CO. (m)—C-82

GENERAL ELECTRIC CO. (CCTV Operation)
(m)—C-82

HARRIS CORP. (Broadcast Division)
(m)—C-84

HARRIS CORP. (Business Communication
Systems Div.) (m)—C-84

HOLZBERG INC. (d)—C-85

ITERA/BELMOOR (m)—C-86

JAMPRO ANTENNAS INC. (m)—C-86

KES INC. (d)—C-87

LANCE INDUSTRIES (m)—C-88

LDL COMMUNICATIONS INC. (m)—C-88

LIGHTING ELECTRIC OF PENNSYLVANIA INC.
(r)—C-89

LINDSAY SPECIALTY PRODUCTS (m)—C-89

MARCONI COMMUNICATION SYSTEMS LTD.
(m)—C-90

MARK ANTENNA PRODUCTS INC. (m)—C-91

MICRO COMMUNICATIONS INC. (m)—C-91

MIDWEST CATV (d)—C-92

MOTOROLA INC., COMMUNICATIONS SEC-
TOR (m)—C-93

MULTITENNA CORP. OF AMERICA (m)—C-93

FRED A. NUDD CORP. (d & r)—C-94

NURAD INC. (m)—C-94

PACIFIC TOWER CO. (r)—C-94

PASSIVE DEVICES INC. (d)—C-95

PICO PRODUCTS INC. (m)—C-95

RADIATION SYSTEMS INC. (m)—C-97

RADIO RESOURCES INC. (d)—C-97

RF TECHNOLOGY INC. (d)—C-98

ROHDE & SCHWARZ POLARAD INC.
(d)—C-98

SANCHEZ COMMUNICATIONS (d)—C-99

SATELLITE SIGNALS INC. (d)—C-99

SATELLITE SYSTEMS OF BREVARD (r)—C-99

SCALA ELECTRONIC CORP. (m)—C-99

SCIENTIFIC-ATLANTA INC. (m)—C-99

SHAROUBIM INTERNATIONAL CO. (d)—C-99

SHIVELY LABORATORIES INC. (m)—C-99

SIMPLICITY TOOL CO./SITCO ANTENNAS
(m)—C-100

SPECTRUM MEGA HERTZ (d)—C-101

STEVENS TOWER CO. INC. (d & r)—C-101

TELE-COMM SALES INC. (d)—C-102

TEPCO CORP. (d)—C-103

THOMSON LGT (m)—C-104

T.V.C. SUPPLY CO. INC. (d)—C-105

VARIAN TVT (d)—C-106

VERTEX COMMUNICATIONS CORP.
(m)—C-106

WALTON TOWERS INC. (r)—C-108

WILKINSON ELECTRONICS INC. (d)—C-110

0100-0520

—receiving

BOGNER BROADCAST EQUIPMENT CORP.
(m)—C-73

COMTECH ANTENNA DIV. (m)—C-77

CUSHCRAFT CORP. (m)—C-78

DALSAT INC. (d)—C-78

ELECTRONICS, MISSILES & COMMUNICA-
TIONS INC. (d)—C-81

GLOBAL SYSTEMS CORP. (m)—C-83

HARRIS CORP. (Business Communication
Systems Div.) (m)—C-84

K-TECH (r)—C-88

LANCE INDUSTRIES (m)—C-88

LIGHTING ELECTRIC OF PENNSYLVANIA INC.
(r)—C-89

LINDSAY SPECIALTY PRODUCTS (m)—C-89

MARK ANTENNA PRODUCTS INC. (m)—C-91

MICRODYNE CORP. (m)—C-91

MULTITENNA CORP. OF AMERICA (m)—C-93

FRED A. NUDD CORP. (d & r)—C-94

NURAD INC. (m)—C-94

PACIFIC TOWER CO. (r)—C-94

PICO PRODUCTS INC. (m)—C-95

PRODELIN CORPORATION (m)—C-96

RADIATION SYSTEMS INC. (m)—C-97

SATELLITE SIGNALS INC. (d)—C-99

SATELLITE SYSTEMS OF BREVARD (r)—C-99

SCALA ELECTRONIC CORP. (m)—C-99

SCIENTIFIC-ATLANTA INC. (m)—C-99

SHAROUBIM INTERNATIONAL CO. (d)—C-99

SIMPLICITY TOOL CO./SITCO ANTENNAS
(m)—C-100

STEVENS TOWER CO. INC. (d & r)—C-101

TELE-COMM SALES INC. (d)—C-102

TEPCO CORP. (d)—C-103

TONER CABLE EQUIPMENT INC. (d)—C-104

VERTEX COMMUNICATIONS CORP.
(m)—C-106

WALTON TOWERS INC. (r)—C-108

0100-0540

—receiving antennas-earth terminal dishes

ALDEN ELECTRONICS INC. (m)—C-68

ANDREW CORP. (m)—C-69

AUTOMATION TECHNIQUES INC. (m)—C-71

BLOWER-TONGUE LABORATORIES INC.
(m)—C-73

COLORMAX ELECTRONIC CORP. (d)—C-77

COMTECH ANTENNA DIV. (m)—C-77

DALSAT INC. (d)—C-78

DONLEY INTERNATIONAL INC. (d)—C-79

HARRIS CORP. (Business Communication
Systems Div.) (m)—C-84

K-TECH (r)—C-88

LINDSAY SPECIALTY PRODUCTS (m)—C-89

MARCONI COMMUNICATION SYSTEMS LTD.
(m)—C-90

MARK ANTENNA PRODUCTS INC. (m)—C-91

MICRODYNE CORP. (m)—C-91

FRED A. NUDD CORP. (d & r)—C-94

PACIFIC TOWER CO. (r)—C-94

PICO PRODUCTS INC. (m)—C-95

PINZONE COMMUNICATIONS (d)—C-95

PRODELIN CORPORATION (m)—C-96

RADIATION SYSTEMS INC. (m)—C-97

SATELLITE SYSTEMS OF BREVARD (r)—C-99

SCIENTIFIC-ATLANTA INC. (m)—C-99

SHAROUBIM INTERNATIONAL CO. (d)—C-99

TELE-COMM SALES INC. (d)—C-102

TONER CABLE EQUIPMENT INC. (d)—C-104

T.V.C. SUPPLY CO. INC. (d)—C-105

VERTEX COMMUNICATIONS CORP.
(m)—C-106

WALTON TOWERS INC. (r)—C-108

WESTERN TELE-COMMUNICATIONS INC.
(r)—C-108

WILKINSON ELECTRONICS INC. (d)—C-110

0100-0560

—receiving antennas-FM

CABLEWAVE SYSTEMS (m)—C-74

CADCO INC. (m)—C-74

CATEL TELECOMMUNICATIONS (m)—C-75

COMSE SALES/JOHN WEEKS ENTERPRISES
(d)—C-77

CONTINENTAL ELECTRONICS (d)—C-77

DDNLEY INTERNATIONAL INC. (d)—C-79

EXPRESS TOWER CO. INC. (d)—C-81
 G. C. ELECTRONICS CO. (m)—C-82
 ITERA/BELMOOR (m)—C-86
 JOHNSON ELECTRONICS INC. (d)—C-87
 KES INC. (d)—C-87
 LDL COMMUNICATIONS INC. (m)—C-88
 LINDSAY SPECIALTY PRODUCTS (m)—C-89
 LNR COMMUNICATIONS INC. (m)—C-89
 FRED A. NUDD CORP. (d & r)—C-94
 SCALA ELECTRONIC CORP. (m)—C-99
 SCIENTIFIC-ATLANTA INC. (m)—C-99
 SHAROUBIM INTERNATIONAL CO. (d)—C-99
 SIMPLICITY TOOL CO./SITCO ANTENNAS (m)—C-100
 STEVENS TOWER CO. INC. (d & r)—C-101
 TELE-COMM SALES INC. (d)—C-102
 TEPCO CORP. (d)—C-103
 THOMSON LGT (m)—C-104
 WALTON TOWERS INC. (r)—C-108
 WILKINSON ELECTRONICS INC. (d)—C-110

0100-3680**—receiving antennas-MF**

AMNTEK INC. (Telecommunications Div.) (m & r)—C-71
 LDL COMMUNICATIONS INC. (m)—C-88
 FRED A. NUDD CORP. (d & r)—C-94
 SHAROUBIM INTERNATIONAL CO. (d)—C-99
 STEVENS TOWER CO. INC. (d & r)—C-101

0100-3600**—receiving antennas-microwave**

ACRODYNE INDUSTRIES INC. (d)—C-67
 AIRTRON (div. of Litton Systems Inc.) (m)—C-67
 ANDREW CORP. (m)—C-69
 ANDREWS TOWER INC. (d & r)—C-69
 ANTENNAS FOR COMMUNICATIONS (m)—C-70
BOGNER BROADCAST EQUIPMENT CORP. (m)—C-73
 BROADCAST MICROWAVE SERVICES INC. (m)—C-73
 CABLEWAVE SYSTEMS (m)—C-74
 COMSE SALES/JOHN WEEKS ENTERPRISES (d)—C-77
 DONLEY INTERNATIONAL INC. (d)—C-79
 EXPRESS TOWER CO. INC. (d)—C-81
 GABRIEL ELECTRONICS INC. (m)—C-82
 GENERAL TELEVISION NETWORK (d)—C-83
 GLOBAL SYSTEMS CORP. (m)—C-83
 HARRIS FARINON (m & r)—C-84
 HOLZBERG INC. (d)—C-85
 IMMAD BROADCAST SERVICES (r)—C-85
 INTERNATIONAL MICROWAVE CORP. (m)—C-86
 MARCONI COMMUNICATION SYSTEMS LTD. (m)—C-90

MARK ANTENNA PRODUCTS INC. (m)—C-91
 MARTI ELECTRONICS INC. (m)—C-91
 MOTOROLA INC., COMMUNICATIONS SEC-TOR (m)—C-93
 MULTITENNA CORP. OF AMERICA (m)—C-93
 FRED A. NUDD CORP. (d & r)—C-94
 NURAD INC. (m)—C-94
 PACIFIC TOWER CO. (r)—C-94
 RADIATION SYSTEMS INC. (m)—C-97
 RF TECHNOLOGY INC. (m)—C-98
 SATELLITE SYSTEMS OF BREVARD (r)—C-99
 SCALA ELECTRONIC CORP. (m)—C-99
 SHAROUBIM INTERNATIONAL CO. (d)—C-99
 STEVENS TOWER CO. INC. (d & r)—C-101
 TEPCO CORP. (d)—C-103
 TEXSCAN CORPORATION (m)—C-104
 WALTON TOWERS INC. (r)—C-108
 WESTERN TELE-COMMUNICATIONS INC. (r)—C-108

0100-3620**—receiving antennas-remote pickup**

BROADCAST MICROWAVE SERVICES INC. (m)—C-73

CUSHCRAFT CORP. (m)—C-78
 dB COMMUNICATIONS INC. (d)—C-78
 DONLEY INTERNATIONAL INC. (d)—C-79
 HOLZBERG INC. (d)—C-85
 MARK ANTENNA PRODUCTS INC. (m)—C-91
 MARTI ELECTRONICS INC. (m)—C-91
 FRED A. NUDD CORP. (d)—C-94
 NURAD INC. (m)—C-94
 RF TECHNOLOGY INC. (m)—C-98
 SCALA ELECTRONIC CORP. (m)—C-99
 TEPCO CORP. (d)—C-103
 WALTON TOWERS INC. (r)—C-108

0100-0640**—receiving antennas-STL**

ANDREW CORP. (m)—C-69
 BROADCAST MICROWAVE SERVICES INC. (m)—C-73
 DECIBEL PRODUCTS INC. (m)—C-78
 DONLEY INTERNATIONAL INC. (d)—C-79
 EXPRESS TOWER CO. INC. (d)—C-81
 GLOBAL SYSTEMS CORP. (m)—C-83
 HARRIS FARINON (m & r)—C-84
 INTERNATIONAL MICROWAVE CORP. (m)—C-86
 LINDSAY SPECIALTY PRODUCTS (m)—C-89
 MARK ANTENNA PRODUCTS INC. (m)—C-91
 MARTI ELECTRONICS INC. (m)—C-91
 FRED A. NUDD CORP. (d & r)—C-94
 NURAD INC. (m)—C-94
 RF TECHNOLOGY INC. (m)—C-98
 SCALA ELECTRONIC CORP. (m)—C-99
 STEVENS TOWER CO. INC. (d & r)—C-101
 TEPCO CORP. (d)—C-103
 WALTON TOWERS INC. (r)—C-108
 WILKINSON ELECTRONICS INC. (d)—C-110

0100-0660**—receiving antennas-UHF**

ACRODYNE INDUSTRIES INC. (d)—C-67
 ANDREW CORP. (m)—C-69
 ANDREWS TOWER INC. (d & r)—C-69
 BLONDER-TONGUE LABORATORIES INC. (m)—C-73
BOGNER BROADCAST EQUIPMENT CORP. (m)—C-73
 CADCO INC. (m)—C-74
 CATEL TELECOMMUNICATIONS (m)—C-75
 COMSE SALES/JOHN WEEKS ENTERPRISES (d)—C-77
 CUSHCRAFT CORP. (m)—C-78
 DONLEY INTERNATIONAL INC. (d)—C-79
 EXPRESS TOWER CO. INC. (d)—C-81
 G. C. ELECTRONICS CO. (m)—C-82
 HOLZBERG INC. (d)—C-85
 ITERA/BELMOOR (m)—C-86
 JAMPRO ANTENNAS INC. (m)—C-86
 KES INC. (d)—C-87
 LANCE INDUSTRIES (m)—C-88
 LDL COMMUNICATIONS INC. (m)—C-88
 LINDSAY SPECIALTY PRODUCTS (m)—C-89
 MARTI ELECTRONICS INC. (m)—C-91
 MICRO COMMUNICATIONS INC. (m)—C-91
 MULTITENNA CORP. OF AMERICA (m)—C-93
 FRED A. NUDD CORP. (d & r)—C-94
 NURAD INC. (m)—C-94
 PACIFIC TOWER CO. (r)—C-94
 SCALA ELECTRONIC CORP. (m)—C-99
 SCIENTIFIC-ATLANTA INC. (m)—C-99
 SHAROUBIM INTERNATIONAL CO. (d)—C-99
 SIMPLICITY TOOL CO./SITCO ANTENNAS (m)—C-100
 STEVENS TOWER CO. INC. (d & r)—C-101
 TAIKAN CO. INC. (m)—C-102
 TELE-COMM SALES INC. (d)—C-102
 THOMSON ELECTRONIC TUBE DIV. (m)—C-104
 THOMSON LGT (m)—C-104
 TONER CABLE EQUIPMENT INC. (d)—C-104
 T.V.C. SUPPLY CO. INC. (d)—C-105
 WALTON TOWERS INC. (r)—C-108
 WILKINSON ELECTRONICS INC. (d)—C-110

TV TRANSMITTING ANTENNAS UHF VHF MDS ITFS

We make them smarter

BOGNER®

603 Cantiague Rock Road
 Westbury, NY 11590
 (516) 997-7800

0100-0680**—receiving antennas-VHF**

ACRODYNE INDUSTRIES INC. (d)—C-67
 ANDREW CORP. (m)—C-69
 ANDREWS TOWER INC. (d & r)—C-69
 BLONDER-TONGUE LABORATORIES INC. (m)—C-73
BOGNER BROADCAST EQUIPMENT CORP. (m)—C-73
 CADCO INC. (m)—C-74
 CATEL TELECOMMUNICATIONS (m)—C-75
 COMSE SALES/JOHN WEEKS ENTERPRISES (d)—C-77
 CUSHCRAFT CORP. (m)—C-78
 DONLEY INTERNATIONAL INC. (d)—C-79
 EXPRESS TOWER CO. INC. (d)—C-81
 G. C. ELECTRONICS CO. (m)—C-82
 HOLZBERG INC. (d)—C-85
 INTERNATIONAL MICROWAVE CORP. (m)—C-86
 ITERA/BELMOOR (m)—C-86
 JAMPRO ANTENNAS INC. (m)—C-86
 KES INC. (d)—C-87
 LANCE INDUSTRIES (m)—C-88
 LDL COMMUNICATIONS INC. (m)—C-88
 LINDSAY SPECIALTY PRODUCTS (m)—C-89
 MARTI ELECTRONICS INC. (m)—C-91
 MICRO COMMUNICATIONS INC. (m)—C-91
 MULTITENNA CORP. OF AMERICA (m)—C-93
 FRED A. NUDD CORP. (d & r)—C-94
 PACIFIC TOWER CO. (r)—C-94
 SCALA ELECTRONIC CORP. (m)—C-99
 SCIENTIFIC-ATLANTA INC. (m)—C-99
 SHAROUBIM INTERNATIONAL CO. (d)—C-99
 SIMPLICITY TOOL CO./SITCO ANTENNAS (m)—C-100
 STEVENS TOWER CO. INC. (d & r)—C-101
 TAIKAN CO. INC. (m)—C-102
 TELE-COMM SALES INC. (d)—C-102
 TEPCO CORP. (d)—C-103
 THOMSON ELECTRONIC TUBE DIV. (m)—C-104
 THOMSON LGT (m)—C-104
 TONER CABLE EQUIPMENT INC. (d)—C-104
 T.V.C. SUPPLY CO. INC. (d)—C-105
 WALTON TOWERS INC. (r)—C-108
 WILKINSON ELECTRONICS INC. (d)—C-110

0100-0700**—transmitting**

ANDREW CORP. (m)—C-69
BOGNER BROADCAST EQUIPMENT CORP. (m)—C-73
 COMTECH ANTENNA DIV. (m)—C-77
 COMWAVE (d)—C-77
 CUSHCRAFT CORP. (m)—C-78
 DALSAT INC. (d)—C-78
ELECTRONICS, MISSILES & COMMUNICATIONS INC. (d)—C-81
 GLOBAL SYSTEMS CORP. (m)—C-83
 HARRIS CORP. (Broadcast Division) (m)—C-84
 HOLZBERG INC. (d)—C-85
 INTERNATIONAL MICROWAVE CORP. (m)—C-86
 JAMPRO ANTENNAS INC. (m)—C-86
 KINTRONIC LABORATORIES INC. (m)—C-87
 LDL COMMUNICATIONS INC. (m)—C-88
 LIGHTING ELECTRIC OF PENNSYLVANIA INC. (r)—C-89
 LINDSAY SPECIALTY PRODUCTS (m)—C-89
 LINGO INC. (m)—C-89
 MARCONI COMMUNICATION SYSTEMS LTD. (m)—C-90
 MICRO COMMUNICATIONS INC. (m)—C-91

MICRODYNE CORP. (m)—C-91

MIDWEST COMMUNICATIONS CORP. (d)—C-92
 MULTITENNA CORP. OF AMERICA (m)—C-93
 FRED A. NUDD CORP. (r)—C-94
 NURAD INC. (m)—C-94
 RADIATION SYSTEMS INC. (m)—C-97
 SCALA ELECTRONIC CORP. (m)—C-99
 SCIENTIFIC-ATLANTA INC. (m)—C-99
 SHAROUBIM INTERNATIONAL CO. (d)—C-99
 SHIVELY LABORATORIES INC. (m)—C-99
 STEVENS TOWER CO. INC. (d & r)—C-101
 TEPCO CORP. (d)—C-103
 THOMSON LGT (m)—C-104
 TOWNSEND BROADCAST SYSTEMS INC. (d)—C-105
 VARIAN TVT (d)—C-106
 WALTON TOWERS INC. (r)—C-108
 WILKINSON ELECTRONICS INC. (d)—C-110

0100-0720**—transmitting antennas-AM**

DECIBEL PRODUCTS INC. (m)—C-78
 INTERNATIONAL MICROWAVE CORP. (m)—C-86
 JAMPRO ANTENNAS INC. (m & d)—C-86
 KINTRONIC LABORATORIES INC. (m)—C-87
 LDL COMMUNICATIONS INC. (m)—C-88
 FRED A. NUDD CORP. (d & r)—C-94
 PACIFIC TOWER CO. (r)—C-94
 PINZONE COMMUNICATIONS (m)—C-95
 SHAROUBIM INTERNATIONAL CO. (d)—C-99
 STAINLESS INC. (d)—C-101
 STEVENS TOWER CO. INC. (d & r)—C-101
 VECTOR TECHNOLOGY INC. (m)—C-106
 WALTON TOWERS INC. (r)—C-108

0100-0740**—transmitting antennas-AM directional systems**

INTERNATIONAL MICROWAVE CORP. (m)—C-86
 JAMPRO ANTENNAS INC. (m & d)—C-86
 KINTRONIC LABORATORIES INC. (m)—C-87
 LDL COMMUNICATIONS INC. (m)—C-88
 FRED A. NUDD CORP. (d & r)—C-94
 SHAROUBIM INTERNATIONAL CO. (d)—C-99
 STAINLESS INC. (d)—C-101
 STEVENS TOWER CO. INC. (d & r)—C-101
 VECTOR TECHNOLOGY INC. (m)—C-106
 WALTON TOWERS INC. (r)—C-108

0100-0760**—transmitting antennas-circularly polarized FM**

BROADCAST ELECTRONICS INC. (d)—C-73
 CONTINENTAL ELECTRONICS (d)—C-77
 CUSHCRAFT CORP. (m)—C-78
 DIELECTRIC COMMUNICATIONS (m)—C-79
 EXPRESS TOWER CO. INC. (d)—C-81
 IMMAD BROADCAST SERVICES (r)—C-85
 INTERNATIONAL MICROWAVE CORP. (m)—C-86
 JAMPRO ANTENNAS INC. (m)—C-86
 LARCAN COMMUNICATIONS EQUIPMENT INC. (d)—C-88
 LDL COMMUNICATIONS INC. (m)—C-88
 LINDSAY SPECIALTY PRODUCTS (m)—C-89
 MICRO COMMUNICATIONS INC. (m)—C-91
 SHAROUBIM INTERNATIONAL CO. (d)—C-99
 SHIVELY LABORATORIES INC. (m)—C-99



BROADCAST & STUDIO PRODUCTS

UHF, VHF, MMDS and
ITFS equipment

Turnkey Systems Since 1960

PO Box 68 • White Haven, PA 18661 • 717-443-9575
1-800-233-6193
FAX 717-443-9257

SIMPLICITY TOOL CO./SITCO ANTENNAS
(m)—C-100
STEVENS TOWER CO. INC. (d & r)—C-101
SWR INC. (m & d & r)—C-102
TEPCO CORP. (d)—C-103
WALTON TOWERS INC. (r)—C-108

0100-0700

—transmitting antennas-circularly polarized TV

ANDREW CORP. (m)—C-69
BOGNER BROADCAST EQUIPMENT CORP.
(m)—C-73
CUSHCRAFT CORP. (m)—C-78
DIELECTRIC COMMUNICATIONS (m)—C-79
EXPRESS TOWER CO. INC. (d)—C-81
JAMPRO ANTENNAS INC. (m)—C-86
LARCAN COMMUNICATIONS EQUIPMENT INC. (d)—C-88
LDL COMMUNICATIONS INC. (m)—C-88
LINGO INC. (m)—C-89
MARCONI COMMUNICATION SYSTEMS LTD.
(m)—C-90
MICRO COMMUNICATIONS INC. (m)—C-91
MULTITENNA CORP. OF AMERICA (m)—C-93
FRED A. NUDD CORP. (d & r)—C-94
SCIENTIFIC-ATLANTA INC. (m)—C-99
SHAROUBIM INTERNATIONAL CO. (d)—C-99
SHIVELY LABORATORIES INC. (m)—C-99
SIMPLICITY TOOL CO./SITCO ANTENNAS
(m)—C-100
STEVENS TOWER CO. INC. (d & r)—C-101
SWR INC. (m & d & r)—C-102
TOWNSEND BROADCAST SYSTEMS INC.
(d)—C-105
VARIAN TVT (d)—C-106
WALTON TOWERS INC. (r)—C-108

0100-0790

—transmitting antennas-FM

BROADCAST ELECTRONICS INC. (d)—C-73
JAMPRO ANTENNAS INC. (m)—C-86
LDL COMMUNICATIONS INC. (m)—C-88
SWR INC. (m & d & r)—C-102

0100-0800

—transmitting antennas-microwave

ACRODYNE INDUSTRIES INC. (d)—C-67
AIRTRON (div. of Litton Systems Inc.)
(m)—C-67
ANDREW CORP. (m)—C-69
ANTENNAS FOR COMMUNICATIONS
(m)—C-70
B & B TOWERS (m)—C-72
BOGNER BROADCAST EQUIPMENT CORP.
(m)—C-73
BROADCAST MICROWAVE SERVICES INC.
(d)—C-73
COMM/WAVE (d)—C-77
EXPRESS TOWER CO. INC. (d)—C-81
GABRIEL ELECTRONICS INC. (m)—C-82
GLOBAL SYSTEMS CORP. (m)—C-83
HARRIS FARINON (m & r)—C-84
IMMAD BROADCAST SERVICES (r)—C-85
INTERNATIONAL MICROWAVE CORP.
(m)—C-86
MARK ANTENNA PRODUCTS INC. (m)—C-91
MARTI ELECTRONICS INC. (m)—C-91
MOTOROLA INC., COMMUNICATIONS SEC-
TOR (m)—C-93
MULTITENNA CORP. OF AMERICA (m)—C-93

NURAD INC. (m)—C-94
PACIFIC TOWER CO. (r)—C-94
RADIATION SYSTEMS INC. (m)—C-97
RF TECHNOLOGY INC. (m)—C-98
ROCKWELL INTERNATIONAL CORP.
(m)—C-98
ROHDE & SCHWARZ POLARAD INC.
(m)—C-98
SCALA ELECTRONIC CORP. (m)—C-99
STEVENS TOWER CO. INC. (d & r)—C-101
TEPCO CORP. (d)—C-103
THOMSON ELECTRONIC TUBE DIV.
(m)—C-104
TOWNSEND BROADCAST SYSTEMS INC.
(d)—C-105
VARIAN TVT (d)—C-106
WALTON TOWERS INC. (r)—C-108
WESTERN TELE-COMMUNICATIONS INC.
(r)—C-108

0100-0820

—transmitting antennas-microwave portable

AIRTRON (div. of Litton Systems Inc.)
(m)—C-67
BROADCAST MICROWAVE SERVICES INC.
(m)—C-73
INTERNATIONAL MICROWAVE CORP.
(m)—C-86
MARK ANTENNA PRODUCTS INC. (m)—C-91
NURAD INC. (m)—C-94
RF TECHNOLOGY INC. (m)—C-98
SCALA ELECTRONIC CORP. (m)—C-99
THOMSON ELECTRONIC TUBE DIV.
(m)—C-104
WALTON TOWERS INC. (r)—C-108

0100-0840

—transmitting antennas-remote for radio

CUSHCRAFT CORP. (m)—C-78
DECIBEL PRODUCTS INC. (m)—C-78
HARRIS FARINON (m & r)—C-84
MARTI ELECTRONICS INC. (m)—C-91
SCALA ELECTRONIC CORP. (m)—C-99
SWINTEK ENTERPRISES INC. (m)—C-102
WALTON TOWERS INC. (r)—C-108

0100-0860

—transmitting antennas-STL

ANDREW CORP. (m)—C-69
BROADCAST MICROWAVE SERVICES INC.
(d)—C-73
ELECTRONICS, MISSILES & COMMUNICATIONS INC. (d)—C-81
EXPRESS TOWER CO. INC. (d)—C-81
GLOBAL SYSTEMS CORP. (m)—C-83
HARRIS FARINON (m & r)—C-84
INTERNATIONAL MICROWAVE CORP.
(m)—C-86
MARTI ELECTRONICS INC. (m)—C-91
FRED A. NUDD CORP. (d & r)—C-94
NURAD INC. (m)—C-94
PACIFIC TOWER CO. (r)—C-94
RF TECHNOLOGY INC. (m)—C-98
SCALA ELECTRONIC CORP. (m)—C-99
STAINLESS INC. (d)—C-101
STEVENS TOWER CO. INC. (d & r)—C-101
WALTON TOWERS INC. (r)—C-108
WILKINSON ELECTRONICS INC. (d)—C-110

0100-0900

—transmitting antennas-TV HP

BOGNER BROADCAST EQUIPMENT CORP.
(m)—C-73
DIELECTRIC COMMUNICATIONS (m)—C-79
DONLEY INTERNATIONAL INC. (d)—C-79
EXPRESS TOWER CO. INC. (d)—C-81
JAMPRO ANTENNAS INC. (m)—C-86
LARCAN COMMUNICATIONS EQUIPMENT INC. (m & d)—C-88
LDL COMMUNICATIONS INC. (m)—C-88
MICRO COMMUNICATIONS INC. (m)—C-91
MOTOROLA INC., COMMUNICATIONS SEC-
TOR (m)—C-93
MULTITENNA CORP. OF AMERICA (m)—C-93
PACIFIC TOWER CO. (r)—C-94
SCALA ELECTRONIC CORP. (m)—C-99
SHIVELY LABORATORIES INC. (m)—C-99
SWR INC. (m & d & r)—C-102
THOMSON ELECTRONIC TUBE DIV.
(m)—C-104
TOWNSEND BROADCAST SYSTEMS INC.
(d)—C-105
VARIAN TVT (d)—C-106
WILKINSON ELECTRONICS INC. (d)—C-110

0100-0920

—transmitting antennas-TV UHF

ACRODYNE INDUSTRIES INC. (d)—C-67
ANDREW CORP. (m)—C-69
BOGNER BROADCAST EQUIPMENT CORP.
(m)—C-73
COMARK COMMUNICATIONS INC. (d)—C-77
CUSHCRAFT CORP. (m)—C-78
DIELECTRIC COMMUNICATIONS (m)—C-79
DONLEY INTERNATIONAL INC. (d)—C-79
ELECTRONICS, MISSILES & COMMUNICATIONS INC. (d)—C-81
EXPRESS TOWER CO. INC. (d)—C-81
IMMAD BROADCAST SERVICES (r)—C-85
ITERA/BELMOOR (m)—C-86
JAMPRO ANTENNAS INC. (m)—C-86
LARCAN COMMUNICATIONS EQUIPMENT INC. (d)—C-88
LDL COMMUNICATIONS INC. (m)—C-88
LINDSAY SPECIALTY PRODUCTS (m)—C-89
LINGO INC. (m)—C-89
MAZE BROADCAST INC. (d)—C-91
MICRO COMMUNICATIONS INC. (m)—C-91
MULTITENNA CORP. OF AMERICA (m)—C-93
NURAD INC. (m)—C-94
PACIFIC TOWER CO. (r)—C-94
PESA AMERICA INC. (m)—C-95
SCALA ELECTRONIC CORP. (m)—C-99
SHAROUBIM INTERNATIONAL CO. (d)—C-99
SHIVELY LABORATORIES INC. (m)—C-99
SIMPLICITY TOOL CO./SITCO ANTENNAS
(m)—C-100
SWR INC. (m & d & r)—C-102
TEPCO CORP. (d)—C-103
THOMSON ELECTRONIC TUBE DIV.
(m)—C-104
THOMSON LGT (m)—C-104
TOWNSEND BROADCAST SYSTEMS INC.
(d)—C-105
VARIAN TVT (d)—C-106
WALTON TOWERS INC. (r)—C-108
WILKINSON ELECTRONICS INC. (d)—C-110

0100-0940

—transmitting antennas-TV VHF

ACRODYNE INDUSTRIES INC. (d)—C-67
ANDREW CORP. (m)—C-69
BOGNER BROADCAST EQUIPMENT CORP.
(m)—C-73
CUSHCRAFT CORP. (m)—C-78
DIELECTRIC COMMUNICATIONS (m)—C-79
DONLEY INTERNATIONAL INC. (d)—C-79
ELECTRONICS, MISSILES & COMMUNICATIONS INC. (d)—C-81
EXPRESS TOWER CO. INC. (d)—C-81
IMMAD BROADCAST SERVICES (r)—C-85

INTERNATIONAL MICROWAVE CORP.
(m)—C-86
ITERA/BELMOOR (m)—C-86
JAMPRO ANTENNAS INC. (m)—C-86
LARCAN COMMUNICATIONS EQUIPMENT INC. (m & d)—C-88
LDL COMMUNICATIONS INC. (m)—C-88
LINDSAY SPECIALTY PRODUCTS (m)—C-89
LINGO INC. (m)—C-89
MAZE BROADCAST INC. (d)—C-91
MICRO COMMUNICATIONS INC. (m)—C-91
MULTITENNA CORP. OF AMERICA (m)—C-93
PACIFIC TOWER CO. (r)—C-94
PESA AMERICA INC. (m)—C-95
SCALA ELECTRONIC CORP. (m)—C-99
SHAROUBIM INTERNATIONAL CO. (d)—C-99
SHIVELY LABORATORIES INC. (m)—C-99
SIMPLICITY TOOL CO./SITCO ANTENNAS
(m)—C-100
SWR INC. (m & d & r)—C-102
TEPCO CORP. (d)—C-103
THOMSON ELECTRONIC TUBE DIV.
(m)—C-104
THOMSON LGT (m)—C-104
TOWNSEND BROADCAST SYSTEMS INC.
(d)—C-105
VARIAN TVT (d)—C-106
WALTON TOWERS INC. (r)—C-108
WILKINSON ELECTRONICS INC. (d)—C-110

0100-0960

Broadband Preamplifiers

ANIXTER CANADA INC. (d)—C-69
ANTRONIX INC. (m)—C-70
ANTRONIX SALES (m)—C-70
ANTSCO CORP. (m)—C-70
AVANTEK INC. (Telecommunications Div.) (m & r)—C-71
BLOUNDER-TONGUE LABORATORIES INC.
(m)—C-73
BROADCAST MICROWAVE SERVICES INC.
(d)—C-73
CABLE SERVICES CO. INC. (d & r)—C-74
CABLE TV SUPPLY CO. INC. (d)—C-74
CABLETENNA CORP. (m)—C-74
CADCO INC. (m)—C-74
CHANNEL MASTER (m)—C-76
COLORMAX ELECTRONIC CORP. (d)—C-77
COMSE SALES/JOHN WEEKS ENTERPRISES
(d)—C-77
dB COMMUNICATIONS INC. (d)—C-78
DECIBEL PRODUCTS INC. (m)—C-78
OONLEY INTERNATIONAL INC. (d)—C-79
ELECTROLINE TV EQUIPMENT INC.
(m)—C-80
EM ELECTRONICS INC. (d)—C-81
KES INC. (d)—C-87
MIOWEST CATV (d)—C-92
QUALITY RF SERVICES INC. (r)—C-97
RMT ENGINEERING INC. (d)—C-98
SATELLITE SIGNALS INC. (d)—C-99
SCALA ELECTRONIC CORP. (m)—C-99
SPECTRUM MEGA HERTZ (d)—C-101
SYNCHRONOUS COMMUNICATIONS INC.
(m)—C-102
TELE-COMM SALES INC. (d)—C-102
TEPCO CORP. (m)—C-103
TRIPLE CROWN ELECTRONICS INC.
(m)—C-105
TRW RF DEVICES DIVISION (m)—C-105
VIEWSONICS INC. (m)—C-108
WIDE BAND ENGINEERING CO. (m)—C-110

0100-0980

Carrier Generators

ANIXTER CANADA INC. (d)—C-69
CABLE TV SUPPLY CO. INC. (d)—C-74
CIRCUIT RESEARCH LABS INC. (m)—C-76
FM SYSTEMS INC. (m & d)—C-82
INTERCEPT COMMUNICATION PRODUCTS INC. (m)—C-86
KAY ELEMETRICS CORP. (m)—C-87
MAGNAVOX CATV SYSTEMS INC. (m)—C-90

MODULATION SCIENCES INC. (m)—C-92
 QUALITY RF SERVICES INC. (r)—C-97
 SHAROUJIM INTERNATIONAL CO. (d)—C-99
 SPECTRUM MEGA HERTZ (d)—C-101

0100-1000 Converters

ALPHA WIRE CORP. (m)—C-68
 ANIXTER CANADA INC. (d)—C-69
 ANTRONIX INC. (m)—C-70
 BARCO INDUSTRIES (m)—C-72
 BLONDER-TONGUE LABORATORIES INC. (m)—C-73
 CABLE SERVICES CO. INC. (d)—C-74
 CABLE TV SUPPLY CO. INC. (d)—C-74
 CABLETENA CORP. (m)—C-74
 CHANNEL MASTER (m)—C-76
 COLORMAX ELECTRONIC CORP. (d)—C-77
 COMWAVE (m & r)—C-77
 DECIBEL PRODUCTS INC. (m)—C-78
 DIGITRACE INC. (d & r)—C-79
 EM ELECTRONICS INC. (d)—C-81
 G. C. ELECTRONICS CO. (m)—C-82
 GLOBAL SYSTEMS CORP. (m)—C-83
 INTERCEPT COMMUNICATION PRODUCTS INC. (m)—C-86
 INTRASTELLER ELECTRONICS (r)—C-86
 KES INC. (d)—C-87
 LNR COMMUNICATIONS INC. (m)—C-89
 MAI CATV INC. (d & r)—C-90
 MIDWEST CATV (d)—C-92
 NEXUS ENGINEERING CORP. (m)—C-93
 PASSIVE DEVICES INC. (d)—C-95
 SATELLITE SIGNALS INC. (d)—C-99
 SPECTRUM MEGA HERTZ (d)—C-101
 SYNCHRONOUS COMMUNICATIONS INC. (m)—C-102
 WHITE SANDS CABLE CO. INC. (m)—C-110

0100-1020 Demodulators

AMERICAN LIGHTWAVE SYSTEMS INC. (m)—C-68
 BARCO INDUSTRIES (m)—C-72
 BLONDER-TONGUE LABORATORIES INC. (m)—C-73
 CABLE SERVICES CO. INC. (d & r)—C-74
 CABLE TV SUPPLY CO. INC. (d)—C-74
 CADCO INC. (m)—C-74
 THE CAMERA MART INC. (d & r)—C-74
 CATEL TELECOMMUNICATIONS (m)—C-75
 COMARK COMMUNICATIONS INC. (m)—C-77
 COMSE SALES/JOHN WEEKS ENTERPRISES (d)—C-77
 JERRY CONN ASSOCIATES INC. (d)—C-77
 dB COMMUNICATIONS INC. (d)—C-78
 DECIBEL PRODUCTS INC. (m)—C-78
 DONLEY INTERNATIONAL INC. (d)—C-79
 EM ELECTRONICS INC. (d)—C-81
 FM SYSTEMS INC. (m & d)—C-82
 GLOBAL SYSTEMS CORP. (m)—C-83
 KES INC. (d)—C-87
 LNR COMMUNICATIONS INC. (m)—C-89
 MAGNAVOX CATV SYSTEMS INC. (d)—C-90
 MIDWEST CATV (d)—C-92
 MODULATION SCIENCES INC. (m)—C-92
 NEXUS ENGINEERING CORP. (m)—C-93
 NURAD INC. (m)—C-94
 PASSIVE DEVICES INC. (d)—C-95
 SANCHEZ COMMUNICATIONS (d)—C-99
 SATELLITE SIGNALS INC. (d)—C-99
 SCIENTIFIC-ATLANTA INC. (m)—C-99
 SPECTRUM MEGA HERTZ (d)—C-101
 SYNCHRONOUS COMMUNICATIONS INC. (m)—C-102
 TELE-COMM SALES INC. (d)—C-102
 TEPCO CORP. (m)—C-103
 TRIPLE CROWN ELECTRONICS INC. (m)—C-105
 WEGENER COMMUNICATIONS INC. (m)—C-108

0100-1040 Emergency Alert Systems

CABLE SERVICES CO. INC. (d & r)—C-74
 CADCO INC. (m)—C-74
 JERRY CONN ASSOCIATES INC. (d)—C-77
 GORMAN-REDLICH MANUFACTURING CO. (m)—C-83
 KES INC. (d)—C-87
 MOTOROLA INC., COMMUNICATIONS SECTION (m)—C-93
 PASSIVE DEVICES INC. (d)—C-95
 SANCHEZ COMMUNICATIONS (d)—C-99
 SATELLITE SIGNALS INC. (d)—C-99
 SPECTRUM MEGA HERTZ (d)—C-101
 SYNCHRONOUS COMMUNICATIONS INC. (m)—C-102
 T.F.T. INC. (m)—C-104
 TONER CABLE EQUIPMENT INC. (d)—C-104
 TRIPLE CROWN ELECTRONICS INC. (m)—C-105

0100-1060 Filters, Antenna

ANIXTER CANADA INC. (d)—C-69
 ANTRONIX INC. (m)—C-70
 ANTSCO CORP. (m)—C-70
 BIRD ELECTRONIC CORP. (m & d)—C-72
 BLONDER-TONGUE LABORATORIES INC. (m)—C-73
 CABLE TV SUPPLY CO. INC. (d)—C-74
 CHANNEL MASTER (m)—C-76
 COAXIAL DYNAMICS INC. (m)—C-76
 COMARK COMMUNICATIONS INC. (m)—C-77
 DECIBEL PRODUCTS INC. (m)—C-78
 ELECTROLINE TV EQUIPMENT INC. (m)—C-80
 INTERCEPT COMMUNICATION PRODUCTS INC. (m)—C-86
 ITERA/BELMOOR (m)—C-86
 JAMPRO ANTENNAS INC. (m)—C-86
 KINTRONIC LABORATORIES INC. (m)—C-87
 LDL COMMUNICATIONS INC. (m)—C-88
 LINDSAY SPECIALTY PRODUCTS (m)—C-89
 MICRO COMMUNICATIONS INC. (m)—C-91
 MICRODYNE CORP. (m)—C-91
 MICROWAVE FILTER CO. INC. (m)—C-92
 MIDWEST CATV (d)—C-92
 PICO PRODUCTS INC. (m)—C-95
 SATELLITE SIGNALS INC. (d)—C-99
 SATELLITE SYSTEMS OF BREVARD (r)—C-99
 SHIVELY LABORATORIES INC. (m)—C-99
 VECTOR TECHNOLOGY INC. (m)—C-106
 WIDE BAND ENGINEERING CO. (m)—C-110

0100-1080 FM Processing Equipment

AMERICAN LIGHTWAVE SYSTEMS INC. (m)—C-68
 ANIXTER CANADA INC. (d)—C-69
 BLONDER-TONGUE LABORATORIES INC. (m)—C-73
 CABLE SERVICES CO. INC. (d & r)—C-74
 CABLE TV SUPPLY CO. INC. (d)—C-74
 CADCO INC. (m)—C-74
 CATEL TELECOMMUNICATIONS (m)—C-75
 CHANNEL MASTER (m)—C-76
 CIRCUIT RESEARCH LABS INC. (m)—C-76
 COMSE SALES/JOHN WEEKS ENTERPRISES (d)—C-77
 JERRY CONN ASSOCIATES INC. (d)—C-77
 FM SYSTEMS INC. (m & d)—C-82
 HOLZBERG INC. (d)—C-85
 MAGNAVOX CATV SYSTEMS INC. (d)—C-90
 MODULATION SCIENCES INC. (m)—C-92
 NEXUS ENGINEERING CORP. (m)—C-93
 RADIO RESOURCES INC. (d)—C-97
 SATELLITE SIGNALS INC. (d)—C-99
 SATELLITE SYSTEMS OF BREVARD (r)—C-99
 SCIENTIFIC-ATLANTA INC. (m)—C-99
 SPECTRUM MEGA HERTZ (d)—C-101
 SYNCHRONOUS COMMUNICATIONS INC. (m)—C-102

TV TRANSMITTING ANTENNAS UHF VHF MDS ITFS

We make them smarter

BOGNER®

603 Cantlague Rock Road
 Westbury, NY 11590
 (516) 997-7800

SYNCHRONOUS COMMUNICATIONS INC. (m)—C-102
 TELE-COMM SALES INC. (d)—C-102
 T.F.T. INC. (m)—C-104
 TRIPLE CROWN ELECTRONICS INC. (m)—C-105
 VALLEY INTERNATIONAL INC. (m)—C-106

0100-1100 Interference Eliminators

CHANNEL MASTER (m)—C-76
 DECIBEL PRODUCTS INC. (m)—C-78
 LEA DYNATECH INC. (m)—C-89
 MICROWAVE FILTER CO. INC. (m)—C-92
 PICO PRODUCTS INC. (m)—C-95

0100-1120 Lightning Arrestors

ANIXTER CANADA INC. (d)—C-69
 ANTRONIX INC. (m)—C-70
 CABLE TV SUPPLY CO. INC. (d)—C-74
 CHANNEL MASTER (m)—C-76
 COLORMAX ELECTRONIC CORP. (d)—C-77
 CURRENT TECHNOLOGY INC. (m & d)—C-78
 DECIBEL PRODUCTS INC. (m)—C-78
 EEV CANADA LTD. (m)—C-80
 EXPRESS TOWER CO. INC. (d)—C-81
 G. C. ELECTRONICS CO. (m)—C-82
 LEA DYNATECH INC. (m)—C-89
 LECTRO PRODUCTS (m)—C-89
 LIGHTNING ELIMINATORS & CONSULTANTS INC. (m)—C-89
 LINGO INC. (m)—C-89
 FRED A. NUDD CORP. (m & r)—C-94
 PASSIVE DEVICES INC. (m & d)—C-95
 PICO PRODUCTS INC. (m)—C-95
 QUALITY RF SERVICES INC. (d)—C-97
 ROHN (m)—C-98
 SATELLITE SIGNALS INC. (d)—C-99
 SATELLITE SYSTEMS OF BREVARD (r)—C-99
 SCALA ELECTRONIC CORP. (m)—C-99
 SPECTRUM MEGA HERTZ (d)—C-101
 STAINLESS INC. (d)—C-101
 SWR INC. (m & d)—C-102
 TEMTRON ELECTRONICS (d)—C-103
 VECTOR TECHNOLOGY INC. (m)—C-106
 VIEWSONICS INC. (m)—C-108

0100-1140 Lightning Protection Systems

ANTRONIX INC. (m)—C-70
 CONTROL CONCEPTS CORP. (m)—C-77
 CURRENT TECHNOLOGY INC. (m & d)—C-78
 PETER W. DAHL CO. INC. (m)—C-78
 DECIBEL PRODUCTS INC. (m)—C-78
 EEV CANADA LTD. (m)—C-80
 EXPRESS TOWER CO. INC. (d)—C-81
 HARRIS CORP. (Broadcast Division) (d)—C-84
 KINTRONIC LABORATORIES INC. (m)—C-87
 LDL COMMUNICATIONS INC. (m)—C-88
 LEA DYNATECH INC. (m)—C-89
 LIGHTNING ELIMINATORS & CONSULTANTS INC. (m)—C-89
 FRED A. NUDD CORP. (r)—C-94
 PACIFIC TOWER CO. (r)—C-94
 PICO PRODUCTS INC. (m)—C-95
 ROHN (m)—C-98
 SATELLITE SIGNALS INC. (d)—C-99
 SPECTRUM MEGA HERTZ (d)—C-101

STAINLESS INC. (d)—C-101
 SWR INC. (m & d)—C-102
 TEMTRON ELECTRONICS (d)—C-103
 VECTOR TECHNOLOGY INC. (m)—C-106

0100-1160 Lights, Tower

ANDREWS TOWER INC. (d & r)—C-69
 ANIXTER CANADA INC. (d)—C-69
 THE COSTELOW CO. INC. (m & d & r)—C-78
 EG & G INC. STROBEGUARD (m)—C-80
 EXPRESS TOWER CO. INC. (d)—C-81
 FLASH TECHNOLOGY CORP. OF AMERICA (m)—C-82
 HUGHEY & PHILLIPS INC. (m)—C-85
 JAMPRO ANTENNAS INC. (d)—C-86
 KES INC. (d)—C-87
 L & R COMMUNICATIONS LTD. (m & r)—C-88
 LDL COMMUNICATIONS INC. (m)—C-88
 MICROFLECT CO. INC. (d)—C-91
 FRED A. NUDD CORP. (d & r)—C-94
 PACIFIC TOWER CO. (d & r)—C-94
 ROHN (m)—C-98
 SATELLITE SIGNALS INC. (d)—C-99
 STAINLESS INC. (d)—C-101
 STEVENS TOWER CO. INC. (d & r)—C-101
 TMD, A DIV. OF THE WILL-BURT CO. (m)—C-104
 TWR LIGHTING INC. (m)—C-105
 WALTON TOWERS INC. (d & r)—C-108

0100-1180 Messenger & Guying Wire

ANIXTER CANADA INC. (d)—C-69
 CABLE TV SUPPLY CO. INC. (d)—C-74
 CHANNEL MASTER (m)—C-76
 DIAMOND COMMUNICATION PRODUCTS INC. (m)—C-79
 DONLEY INTERNATIONAL INC. (d)—C-79
 EXPRESS TOWER CO. INC. (d)—C-81
 INDIANA STEEL & WIRE (m)—C-85
 KES INC. (d)—C-87
 LDL COMMUNICATIONS INC. (m)—C-88
 MICROFLECT CO. INC. (d)—C-91
 MIDLAND METALS CORP. (d)—C-92
 PACIFIC TOWER CO. (r)—C-94
 ROHN (m)—C-98
 STEVENS TOWER CO. INC. (d & r)—C-101
 WALTON TOWERS INC. (r)—C-108

0100-1200 Modulators

AMERICAN LIGHTWAVE SYSTEMS INC. (m)—C-68
 ANIXTER CANADA INC. (d)—C-69
 BARCO INDUSTRIES (m)—C-72
 BLONDER-TONGUE LABORATORIES INC. (m)—C-73
 CABLE SERVICES CO. INC. (d & r)—C-74
 CABLE TV SUPPLY CO. INC. (d)—C-74
 CADCO INC. (m)—C-74
 CATEL TELECOMMUNICATIONS (m)—C-75
 CATV SERVICES INC. (d)—C-75
 CHANNEL MASTER (m)—C-76
 CIRCUIT RESEARCH LABS INC. (m)—C-76
 COMARK COMMUNICATIONS INC. (m)—C-77
 COMSE SALES/JOHN WEEKS ENTERPRISES (d)—C-77
 JERRY CONN ASSOCIATES INC. (d)—C-77
 dB COMMUNICATIONS INC. (d)—C-78

ANTENNAS, TOWERS & EQUIPMENT—0100

FM SYSTEMS INC. (m & d)—C-82
GLOBAL SYSTEMS CORP. (m)—C-83
KES INC. (d)—C-87
MAGNAVOX CATV SYSTEMS INC. (d)—C-90
MICRODYNE CORP. (m)—C-91
NEXUS ENGINEERING CORP. (m)—C-93
QUALITY RF SERVICES INC. (r)—C-97
SANCHEZ COMMUNICATIONS (d)—C-99
SATELLITE SIGNALS INC. (d)—C-99
SCIENTIFIC-ATLANTA INC. (m)—C-99
SPECTRUM MEGA HERTZ (d)—C-101
SYNCHRONOUS COMMUNICATIONS INC. (m)—C-102
TELE-COMM SALES INC. (d)—C-102
TRIPLE CROWN ELECTRONICS INC. (m)—C-105
T.V.C. SUPPLY CO. INC. (d)—C-105
WEGENER COMMUNICATIONS INC. (m)—C-108

0100-1220

Non-Duplication Switchers

dB COMMUNICATIONS INC. (d)—C-78
SATELLITE SIGNALS INC. (d)—C-99
SPECTRUM MEGA HERTZ (d)—C-101

0100-1240

Passive Reflectors

ANIXTER CANADA INC. (d)—C-69
MICROFLECT CO. INC. (m)—C-91

0100-1260

Pole Line Hardware

ADAPT COMMUNICATION SUPPLY CO. INC. (d)—C-67
ANIXTER CANADA INC. (d)—C-69
ANTRONIX INC. (m)—C-70
CABLE SERVICES CO. INC. (d)—C-74
CABLE TV SUPPLY CO. INC. (d)—C-74
COLORMAX ELECTRONIC CORP. (d)—C-77
COMSE SALES/JOHN WEEKS ENTERPRISES (d)—C-77
DIAMOND COMMUNICATION PRODUCTS INC. (m)—C-79
DONLEY INTERNATIONAL INC. (d)—C-79
EM ELECTRONICS INC. (d)—C-81
KES INC. (d)—C-87
LEMCO TOOL CORP. (m)—C-89
MIDLAND METALS CORP. (d)—C-92
FRED A. NUDD CORP. (m & d & r)—C-94
PREFORMED LINE PRODUCTS CO. (m)—C-96
SPECTRUM MEGA HERTZ (d)—C-101
STEVENS TOWER CO. INC. (d & r)—C-101
T.V.C. SUPPLY CO. INC. (d)—C-105
VIEWSONICS INC. (m)—C-108
WELDONE TRADING CO. INC. (m)—C-108

0100-1280

Poles & Crossarms

ADAPT COMMUNICATION SUPPLY CO. INC. (d)—C-67
ANIXTER CANADA INC. (d)—C-69
CABLE SERVICES CO. INC. (d)—C-74
CENTRAL TOWER INC. (m)—C-75
DECIBEL PRODUCTS INC. (m)—C-78
MIDLAND METALS CORP. (d)—C-92
FRED A. NUDD CORP. (m & r)—C-94

0100-1300

Processors & Switchers

ANIXTER CANADA INC. (d)—C-69
ANTSCO CORP. (m)—C-70
CABLE SERVICES CO. INC. (d & r)—C-74
CABLE TV SUPPLY CO. INC. (d)—C-74
CADCO INC. (m)—C-74
THE CAMERA MART INC. (d & r)—C-74

CIRCUIT RESEARCH LABS INC. (m)—C-76
COMSE SALES/JOHN WEEKS ENTERPRISES (d)—C-77
JERRY CONN ASSOCIATES INC. (d)—C-77
KES INC. (d)—C-87
QUALITY RF SERVICES INC. (r)—C-97
SANCHEZ COMMUNICATIONS (d)—C-99
SCIENTIFIC-ATLANTA INC. (m)—C-99
SPECTRUM MEGA HERTZ (d)—C-101
TRIPLE CROWN ELECTRONICS INC. (m)—C-105
VALLEY INTERNATIONAL INC. (m)—C-106

0100-1320

Single Channel Preamplifiers

ANIXTER CANADA INC. (d)—C-69
BLONDER-TONGUE LABORATORIES INC. (m)—C-73
CABLE SERVICES CO. INC. (d & r)—C-74
CABLE TV SUPPLY CO. INC. (d)—C-74
CADCO INC. (m)—C-74
COLORMAX ELECTRONIC CORP. (d)—C-77
dB COMMUNICATIONS INC. (d)—C-78
DECIBEL PRODUCTS INC. (m)—C-78
ELECTRONICS, MISSILES & COMMUNICATIONS INC. (m)—C-81
GLOBAL SYSTEMS CORP. (m)—C-83
JOHNSON ELECTRONICS INC. (m)—C-87
KES INC. (d)—C-87
LINDSAY SPECIALTY PRODUCTS (m)—C-89
QUALITY RF SERVICES INC. (r)—C-97
SATELLITE SIGNALS INC. (d)—C-99
SCALA ELECTRONIC CORP. (m)—C-99
SPECTRUM MEGA HERTZ (d)—C-101
TELE-COMM SALES INC. (d)—C-102
TEPCO CORP. (m)—C-103
TONER CABLE EQUIPMENT INC. (d)—C-104
TRIPLE CROWN ELECTRONICS INC. (m)—C-105

0100-1340

Splitting & Mixing Networks

ADAPT COMMUNICATION SUPPLY CO. INC. (d)—C-67
ANTRONIX INC. (m)—C-70
ANTSCO CORP. (m)—C-70
CABLE SERVICES CO. INC. (d & r)—C-74
CABLE TV SUPPLY CO. INC. (d)—C-74
CADCO INC. (m)—C-74
CHANNEL MASTER (m)—C-76
COLORMAX ELECTRONIC CORP. (d)—C-77
G. C. ELECTRONICS CO. (m)—C-82
GLOBAL SYSTEMS CORP. (m)—C-83
INTERCEPT COMMUNICATION PRODUCTS INC. (m)—C-86
KDI ELECTRONICS (m)—C-87
KES INC. (d)—C-87
LINDSAY SPECIALTY PRODUCTS (m)—C-89
MAGNAVOX CATV SYSTEMS INC. (m)—C-90
QUALITY VIDEO SUPPLY CORP. (d)—C-97
RMS ELECTRONICS INC./CATV DIVISION (d)—C-98
SATELLITE SIGNALS INC. (d)—C-99
SPECTRUM MEGA HERTZ (d)—C-101
TAIKAN CO. INC. (m)—C-102
TELE-COMM SALES INC. (d)—C-102
TONER CABLE EQUIPMENT INC. (d)—C-104
WIDE BAND ENGINEERING CO. (m)—C-110

0100-1360

Standby Headend Power Supplies

ALPHA TECHNOLOGIES INC. (m)—C-68
ANIXTER CANADA INC. (d)—C-69
CABLE SERVICES CO. INC. (d)—C-74
COIL AMERICAN TECHNOLOGY CO. (m)—C-77
JERRY CONN ASSOCIATES INC. (d)—C-77
dB COMMUNICATIONS INC. (m)—C-78
DONLEY INTERNATIONAL INC. (d)—C-79
LARSON ELECTRONICS (m)—C-88

LECTRO PRODUCTS (m)—C-89
SANCHEZ COMMUNICATIONS (d)—C-99
SATELLITE SIGNALS INC. (d)—C-99
SOLA ELECTRIC (m)—C-100
SPECTRUM MEGA HERTZ (d)—C-101
TELE-COMM SALES INC. (d)—C-102
TEXSCAN CORPORATION (m)—C-104
TRIPLE CROWN ELECTRONICS INC. (m)—C-105

0100-1390

Strip Amplifiers

ANTRONIX INC. (m)—C-70
BLONDER-TONGUE LABORATORIES INC. (m)—C-73
CABLE SERVICES CO. INC. (d & r)—C-74
CABLE TV SUPPLY CO. INC. (d)—C-74
CATV SERVICES INC. (d)—C-75
CHANNEL MASTER (m)—C-76
dB COMMUNICATIONS INC. (d)—C-78
DONLEY INTERNATIONAL INC. (d)—C-79
THE DROP SHOP LTD. (d)—C-79
EM ELECTRONICS INC. (d)—C-81
GLOBAL SYSTEMS CORP. (m)—C-83
KES INC. (d)—C-87
QUALITY RF SERVICES INC. (r)—C-97
SATELLITE SIGNALS INC. (d)—C-99
SPECTRUM MEGA HERTZ (d)—C-101
TELE-COMM SALES INC. (d)—C-102
TONER CABLE EQUIPMENT INC. (d)—C-104

0100-1400

Towers, Lights & Accessories

ANDREW CORP. (m)—C-69
ANDREWS TOWER INC. (m & d & r)—C-69
CABLE SERVICES CO. INC. (d)—C-74
CABLE TV SUPPLY CO. INC. (d)—C-74
CENTRAL TOWER INC. (m)—C-75
COMSE SALES/JOHN WEEKS ENTERPRISES (d)—C-77
THE COSTELOW CO. INC. (m & d & r)—C-78
DIELECTRIC COMMUNICATIONS (m)—C-79
DONLEY INTERNATIONAL INC. (d)—C-79
EG & G INC. STROBE GUARD (m)—C-80
EXPRESS TOWER CO. INC. (m)—C-81
E-Z WAY PRODUCTS INC. (m)—C-81
FLASH TECHNOLOGY CORP. OF AMERICA (m)—C-82
FORT WORTH TOWER CO. (m)—C-82
HARRIS CORP. (Broadcast Division) (d)—C-84
HUGHEY & PHILLIPS INC. (m)—C-85
JAMPRO ANTENNAS INC. (d)—C-86
KES INC. (d)—C-87
KINTRONIC LABORATORIES INC. (d)—C-87
KLJNE IRON & STEEL CO. INC. (m & d)—C-88
L & R COMMUNICATIONS LTD. (m & r)—C-88
LDL COMMUNICATIONS INC. (m)—C-88
LIGHTING ELECTRIC OF PENNSYLVANIA INC. (d & r)—C-89
MAGNUM TOWERS INC. (m)—C-90
MARCONI COMMUNICATION SYSTEMS LTD. (m)—C-90
MICROFLECT CO. INC. (m)—C-91
MIDWEST CATV (d)—C-92
MIDWEST COMMUNICATIONS CORP. (d)—C-92
FRED A. NUDD CORP. (m & r)—C-94
PACIFIC TOWER CO. (m & d & r)—C-94
RADIO RESOURCES INC. (d)—C-97
ROHN (m)—C-98
SATELLITE SIGNALS INC. (d)—C-99
STAINLESS INC. (m)—C-101
STEVENS TOWER CO. INC. (d & r)—C-101
SWAGER COMMUNICATIONS INC. (d & r)—C-101
TWR LIGHTING INC. (m)—C-105
WALTON TOWERS INC. (r)—C-108

0100-1420

—flashers

ANDREWS TOWER INC. (d)—C-69
THE COSTELOW CO. INC. (d)—C-78
EG & G INC. STROBE GUARD (m)—C-80
EXPRESS TOWER CO. INC. (d)—C-81
FLASH TECHNOLOGY CORP. OF AMERICA (m)—C-82
HUGHEY & PHILLIPS INC. (m)—C-85
JAMPRO ANTENNAS INC. (d)—C-86
LDL COMMUNICATIONS INC. (m)—C-88
FRED A. NUDD CORP. (r)—C-94
PACIFIC TOWER CO. (d & r)—C-94
ROHN (m)—C-98
STEVENS TOWER CO. INC. (d & r)—C-101
TWR LIGHTING INC. (m)—C-105
WALTON TOWERS INC. (r)—C-108

0100-1440

—flashers-high intensity

EG & G INC. STROBE GUARD (m)—C-80
EXPRESS TOWER CO. INC. (d)—C-81
FLASH TECHNOLOGY CORP. OF AMERICA (m)—C-82
JAMPRO ANTENNAS INC. (d)—C-86
LDL COMMUNICATIONS INC. (m)—C-88
MICROFLECT CO. INC. (d)—C-91
ROHN (m)—C-98
STAINLESS INC. (d)—C-101
STEVENS TOWER CO. INC. (d & r)—C-101
WALTON TOWERS INC. (r)—C-108

0100-1460

—guyed

ACRODYNE INDUSTRIES INC. (d)—C-67
ADAPT COMMUNICATION SUPPLY CO. INC. (d)—C-67
ANDREW CORP. (m)—C-69
ANDREWS TOWER INC. (d & r)—C-69
CENTRAL TOWER INC. (m)—C-75
COMSE SALES/JOHN WEEKS ENTERPRISES (d)—C-77
THE COSTELOW CO. INC. (m & r)—C-78
EXPRESS TOWER CO. INC. (m)—C-81
E-Z WAY PRODUCTS INC. (m)—C-81
FORT WORTH TOWER CO. (m)—C-82
JAMPRO ANTENNAS INC. (d)—C-86
KES INC. (d)—C-87
KINTRONIC LABORATORIES INC. (d)—C-87
KLJNE IRON & STEEL CO. INC. (m)—C-88
L & R COMMUNICATIONS LTD. (m & r)—C-88
LDL COMMUNICATIONS INC. (m)—C-88
MAGNUM TOWERS INC. (m)—C-90
MICROFLECT CO. INC. (m)—C-91
FRED A. NUDD CORP. (m & r)—C-94
PACIFIC TOWER CO. (m & d & r)—C-94
ROHN (m)—C-98
STAINLESS INC. (m)—C-101
STEVENS TOWER CO. INC. (d & r)—C-101
SWAGER COMMUNICATIONS INC. (m & d & r)—C-101
WALTON TOWERS INC. (r)—C-108

0100-1480

—hardware, construction equipment

ADAPT COMMUNICATION SUPPLY CO. INC. (d)—C-67
ANDREWS TOWER INC. (d & r)—C-69
ANIXTER CANADA INC. (d)—C-69
CENTRAL TOWER INC. (m)—C-75
COLORMAX ELECTRONIC CORP. (d)—C-77
DIAMOND COMMUNICATION PRODUCTS INC. (m)—C-79
EXPRESS TOWER CO. INC. (d)—C-81
LDL COMMUNICATIONS INC. (m)—C-88
MICROFLECT CO. INC. (m)—C-91
FRED A. NUDD CORP. (d & r)—C-94
PACIFIC TOWER CO. (r)—C-94
ROHN (m)—C-98
STAINLESS INC. (d)—C-101

STEVENS TOWER CO. INC. (d & r)—C-101
 TRI-EX TOWER CORP. (m)—C-105
 VIEWSONICS INC. (m)—C-108
 WALTON TOWERS INC. (r)—C-108

0100-1500

—Isolation transformers

COIL AMERICAN TECHNOLOGY CO. (m)—C-77
 EXPRESS TOWER CO. INC. (d)—C-81
 HUGHEY & PHILLIPS INC. (m)—C-85
 JAMPRO ANTENNAS INC. (d)—C-86
 KINTRONIC LABORATORIES INC. (m & d)—C-87
 PACIFIC TOWER CO. (r)—C-94
 ROHN (m)—C-98
 SOLA ELECTRIC (m)—C-100
 STAINLESS INC. (d)—C-101
 STEVENS TOWER CO. INC. (d & r)—C-101

0100-1520

—Lamps, replacement

ANDREWS TOWER INC. (d & r)—C-69
 ANIXTER CANADA INC. (d)—C-69
 THE COSTELOW CO. INC. (d & r)—C-78
 EXPRESS TOWER CO. INC. (d)—C-81
 HUGHEY & PHILLIPS INC. (m)—C-85
 L & R COMMUNICATIONS LTD. (r)—C-88
 LDL COMMUNICATIONS INC. (m)—C-88
 PACIFIC TOWER CO. (d & r)—C-94
 ROHN (m)—C-98
 STEVENS TOWER CO. INC. (d & r)—C-101
 TWR LIGHTING INC. (m)—C-105
 WALTON TOWERS INC. (r)—C-108
 EG & G INC. STROBEGUARD (m)—C-80

0100-1540

—Light failure alarms

ANDREW CORP. (m)—C-69
 THE COSTELOW CO. INC. (m & d & r)—C-78
 EG & G INC. STROBEGUARD (m)—C-80
 EXPRESS TOWER CO. INC. (d)—C-81
 HUGHEY & PHILLIPS INC. (m)—C-85
 TWR LIGHTING INC. (m)—C-105

0100-1560

—Light indicator panels

THE COSTELOW CO. INC. (d & r)—C-78
 EG & G INC. STROBEGUARD (m)—C-80
 EXPRESS TOWER CO. INC. (d)—C-81
 HUGHEY & PHILLIPS INC. (m)—C-85
 LDL COMMUNICATIONS INC. (m)—C-88
 ROHN (m)—C-98

0100-1580

—Lighting

ANDREWS TOWER INC. (d & r)—C-69
 THE COSTELOW CO. INC. (m & r)—C-78
 EG & G INC. STROBEGUARD (m)—C-80
 EXPRESS TOWER CO. INC. (d)—C-81
 HUGHEY & PHILLIPS INC. (m)—C-85
 JAMESON CORP. (m)—C-86
 KLINE IRON & STEEL CO. INC. (d)—C-88
 LDL COMMUNICATIONS INC. (m)—C-88
 MICROFLECT CO. INC. (d)—C-91
 PACIFIC TOWER CO. (d & r)—C-94
 ROHN (m)—C-98
 TWR LIGHTING INC. (m)—C-105
 WALTON TOWERS INC. (r)—C-108

0100-1600

—masts

ANIXTER CANADA INC. (d)—C-69
 CHANNEL MASTER (m)—C-76
 THE COSTELOW CO. INC. (m & r)—C-78

DECIBEL PRODUCTS INC. (m)—C-78
 DIAMOND COMMUNICATION PRODUCTS INC. (m)—C-79
 EXPRESS TOWER CO. INC. (m)—C-81
 GABRIEL ELECTRONICS INC. (m)—C-82
 KLINE IRON & STEEL CO. INC. (m)—C-88
 L & R COMMUNICATIONS LTD. (m & r)—C-88
 LDL COMMUNICATIONS INC. (m)—C-88
 LINGO INC. (m)—C-89
 MAGNUM TOWERS INC. (m)—C-90
 ROHN (m)—C-98
 STAINLESS INC. (m)—C-101
 TMD, A DIV. OF THE WILL-BURT CO. (m)—C-104
 TRI-EX TOWER CORP. (m)—C-105
 WALTON TOWERS INC. (r)—C-108

0100-1620

—portable

ANDREW CORP. (m)—C-69
 THE COSTELOW CO. INC. (m & r)—C-78
 L & R COMMUNICATIONS LTD. (m & r)—C-88
 MARCONI COMMUNICATION SYSTEMS LTD. (m)—C-90
 TMD, A DIV. OF THE WILL-BURT CO. (m)—C-104
 TRI-EX TOWER CORP. (m)—C-105

0100-1640

—self-supporting

ACRODYNE INDUSTRIES INC. (d)—C-67
 ANDREW CORP. (m)—C-69
 CENTRAL TOWER INC. (m)—C-75
 COMSE SALES/JOHN WEEKS ENTERPRISES (d)—C-77
 THE COSTELOW CO. INC. (m & r)—C-78
 EM ELECTRONICS INC. (d)—C-81
 EXPRESS TOWER CO. INC. (m)—C-81
 E-Z WAY PRODUCTS INC. (m)—C-81
 FORT WORTH TOWER CO. (m)—C-82
 KES INC. (d)—C-87
 KINTRONIC LABORATORIES INC. (d)—C-87
 KLINE IRON & STEEL CO. INC. (m)—C-88
 L & R COMMUNICATIONS LTD. (m & r)—C-88
 LDL COMMUNICATIONS INC. (m)—C-88
 LIGHTING ELECTRIC OF PENNSYLVANIA INC. (d & r)—C-89
 LINGO INC. (m)—C-89
 MAGNUM TOWERS INC. (m)—C-90
 MICROFLECT CO. INC. (m)—C-91
 PACIFIC TOWER CO. (r)—C-94
 ROHN (m)—C-98
 SPECTRUM MEGA HERTZ (d)—C-101
 STAINLESS INC. (m)—C-101
 STEVENS TOWER CO. INC. (d & r)—C-101
 SWAGER COMMUNICATIONS INC. (m & d & r)—C-101
 TRI-EX TOWER CORP. (m)—C-105
 WALTON TOWERS INC. (d & r)—C-108

0100-1660

Wire-Lashing

ABERDEEN CO. (m)—C-67
 ADAPT COMMUNICATION SUPPLY CO. INC. (d)—C-67
 ANIXTER CANADA INC. (d)—C-69
 CABLE SERVICES CO. INC. (d)—C-74
 CABLE TV SUPPLY CO. INC. (d)—C-74
 COLORMAX ELECTRONIC CORP. (d)—C-77
 MIDLAND METALS CORP. (d)—C-92
 NATIONAL-STANDARD CO. (m)—C-93
 STEVENS TOWER CO. INC. (d & r)—C-101

0100-1680

Wire-Strand

ADAPT COMMUNICATION SUPPLY CO. INC. (d)—C-67
 ANIXTER CANADA INC. (d)—C-69
 CABLE SERVICES CO. INC. (d)—C-74



PO Box 68 • White Haven, PA 18661 • 717-443-9575
 1-800-233-6193
 FAX 717-443-9257

BROADCAST & STUDIO PRODUCTS

UHF, VHF, MMDS and
 ITFS equipment

Turnkey Systems Since 1960

CABLE TV SUPPLY CO. INC. (d)—C-74
 COLORMAX ELECTRONIC CORP. (d)—C-77
 THE COSTELOW CO. INC. (d & r)—C-78
 EM ELECTRONICS INC. (d)—C-81
 EXPRESS TOWER CO. INC. (d)—C-81
 INDIANA STEEL & WIRE (m)—C-85
 KLINE IRON & STEEL CO. INC. (d)—C-88
 MIDLAND METALS CORP. (d)—C-92
 NATIONAL-STANDARD CO. (m)—C-93
 PACIFIC TOWER CO. (d & r)—C-94
 STAINLESS INC. (d)—C-101
 STEVENS TOWER CO. INC. (d & r)—C-101

0110
SATELLITE EARTH STATIONS

0110-0020

Amplifiers

ANIXTER CANADA INC. (d)—C-69
 ANTENNA TECHNOLOGY CORP. (m)—C-70
 AVANTEK INC. (Telecommunications Div.) (m & r)—C-71
 BLONDER-TONGUE LABORATORIES INC. (m)—C-73
 BROADBAND ENGINEERING INC. (m)—C-73
 CABLE SERVICES CO. INC. (d)—C-74
 CABLE TV SUPPLY CO. INC. (d)—C-74
 CHANNEL MASTER (m)—C-76
 COLORMAX ELECTRONIC CORP. (d)—C-77
 COMSE SALES/JOHN WEEKS ENTERPRISES (d)—C-77
 CROWN INTERNATIONAL INC. (m)—C-78
 DALSAT INC. (d)—C-78
 dB COMMUNICATIONS INC. (d)—C-78
 DONLEY INTERNATIONAL INC. (d)—C-79
 EM ELECTRONICS INC. (d)—C-81
 GARDINER COMMUNICATIONS CORP. (m)—C-82
 GENERAL TELEVISION NETWORK (d)—C-83
 HARRIS CORP. (Broadcast Division) (m)—C-84
 INTERNATIONAL MICROWAVE CORP. (m)—C-86
 KES INC. (d)—C-87
 LNR COMMUNICATIONS INC. (m)—C-89
 MARCONI COMMUNICATION SYSTEMS LTD. (m)—C-90
 MICRODYNE CORP. (m)—C-91
 PANASONIC INDUSTRIAL CO. (m)—C-95
 PICO PRODUCTS INC. (m)—C-95
 T. R. PITTS CO. (d)—C-96
 RMT ENGINEERING INC. (d)—C-98
 RODELCO ELECTRONICS CORP. (m)—C-98
 SANCHEZ COMMUNICATIONS (d)—C-99
 SATELLITE SIGNALS INC. (d)—C-99
 SATELLITE SYSTEMS OF BREVARD (r)—C-99
 SCIENTIFIC-ATLANTA INC. (m)—C-99
 SPECTRUM MEGA HERTZ (d)—C-101
 STANDARD COMMUNICATIONS CORP. (m)—C-101
 TAIKAN CO. INC. (m)—C-102
 THOMSON ELECTRONIC TUBE DIV. (m)—C-104
 TONER CABLE EQUIPMENT INC. (d)—C-104

0110-0040

Antennas

ACRODYNE INDUSTRIES INC. (d)—C-67
 AIRTRON (div. of Litton Systems Inc.) (m)—C-67
 ANDREW CORP. (m)—C-69

ANIXTER CANADA INC. (d)—C-69
 ANTENNA TECHNOLOGY CORP. (m & d & r)—C-70
 ANTENNAS FOR COMMUNICATIONS (m)—C-70
 AUTOMATION TECHNIQUES INC. (m)—C-71
 BLONDER-TONGUE LABORATORIES INC. (m)—C-73
 CABLE SERVICES CO. INC. (d)—C-74
 CABLE TV SUPPLY CO. INC. (d)—C-74
 CHANNEL MASTER (m)—C-76
 COLORMAX ELECTRONIC CORP. (d)—C-77
 COMSE SALES/JOHN WEEKS ENTERPRISES (d)—C-77
 COMTECH ANTENNA DIV. (m)—C-77
 JERRY CONN ASSOCIATES INC. (d)—C-77
 DALSAT INC. (m & d)—C-78
 dB COMMUNICATIONS INC. (d)—C-78
 DONLEY INTERNATIONAL INC. (d)—C-79
 EM ELECTRONICS INC. (d)—C-81
 GENERAL TELEVISION NETWORK (d)—C-83
 HARRIS CORP. (Broadcast Division) (m)—C-84
 HARRIS CORP. (Business Communication Systems Div.) (m)—C-84
 KES INC. (d)—C-87
 LIGHTING ELECTRIC OF PENNSYLVANIA INC. (r)—C-89
 LINDSAY SPECIALTY PRODUCTS (m)—C-89
 MARCONI COMMUNICATION SYSTEMS LTD. (m)—C-90
 MARK ANTENNA PRODUCTS INC. (m)—C-91
 MICRODYNE CORP. (m)—C-91
 FRED A. NUOD CORP. (d)—C-94
 PACIFIC TOWER CO. (r)—C-94
 PICO PRODUCTS INC. (m)—C-95
 PINZONE COMMUNICATIONS (d)—C-95
 T. R. PITTS CO. (d)—C-96
 PRODELIN CORPORATION (m)—C-96
 RADIATION SYSTEMS INC. (m)—C-97
 RMT ENGINEERING INC. (d)—C-98
 SANCHEZ COMMUNICATIONS (d)—C-99
 SATELLITE SIGNALS INC. (d)—C-99
 SATELLITE SYSTEMS OF BREVARD (r)—C-99
 SCIENTIFIC-ATLANTA INC. (m)—C-99
 SHAROUBIM INTERNATIONAL CO. (d)—C-99
 SPECTRUM MEGA HERTZ (d)—C-101
 STANDARD COMMUNICATIONS CORP. (m)—C-101
 TELE-COMM SALES INC. (d)—C-102
 TONER CABLE EQUIPMENT INC. (d)—C-104
 VERTEX COMMUNICATIONS CORP. (m)—C-106
 WALTON TOWERS INC. (r)—C-108
 WESTERN TELE-COMMUNICATIONS INC. (r)—C-108
 WSI CORP. (d)—C-110

0110-0060

Automated Earth Station Receiver Systems

ALDEN ELECTRONICS INC. (m)—C-68
 ANDREW CORP. (m)—C-69
 ANTENNA TECHNOLOGY CORP. (m)—C-70
 AUTOMATION TECHNIQUES INC. (m)—C-71
 AVANTEK INC. (Telecommunications Div.) (m & r)—C-71
 CABLE SERVICES CO. INC. (d)—C-74
 CABLE TV SUPPLY CO. INC. (d)—C-74
 DALSAT INC. (d)—C-78
 dB COMMUNICATIONS INC. (d)—C-78
 DONLEY INTERNATIONAL INC. (d)—C-79
 GENERAL TELEVISION NETWORK (d)—C-83
 HARRIS CORP. (Broadcast Division) (m)—C-84

ANTENNAS, TOWERS & EQUIPMENT—0100

HARRIS CORP. (Business Communication Systems Div.) (m)—C-84
K-TECH (r)—C-88
LANDY ASSOCIATES INC. (d)—C-88
MICRODYNE CORP. (m)—C-91
PICO PRODUCTS INC. (m)—C-95
PINZONE COMMUNICATIONS (m)—C-95
T. R. PITTS CO. (d)—C-96
RMT ENGINEERING INC. (d)—C-98
SATELLITE SYSTEMS OF BREVARD (r)—C-99
SCIENTIFIC-ATLANTA INC. (m)—C-99
SHAROUBIM INTERNATIONAL CO. (d)—C-99
STANDARD COMMUNICATIONS CORP. (m)—C-101
VERTEX COMMUNICATIONS CORP. (m)—C-106
WEGENER COMMUNICATIONS INC. (m)—C-108

0110-0080

Common Carriers

ANIXTER CANADA INC. (d)—C-69
ANTENNA TECHNOLOGY CORP. (m & d & r)—C-70
DALSAT INC. (d)—C-78
K-TECH (r)—C-88
WESTERN TELE-COMMUNICATIONS INC. (r)—C-108

0110-0100

Down Convertors

ANIXTER CANADA INC. (d)—C-69
ANTENNA TECHNOLOGY CORP. (m & d & r)—C-70
ANTRONIX INC. (m)—C-70
AUTOMATION TECHNIQUES INC. (m)—C-71
AVANTEK INC. (Telecommunications Div.) (m & r)—C-71
BLONDER-TONGUE LABORATORIES INC. (m)—C-73
CABLE SERVICES CO. INC. (d)—C-74
CABLE TV SUPPLY CO. INC. (d)—C-74
CATV SERVICES INC. (d)—C-75
CHANNEL MASTER (m)—C-76
COLORMAX ELECTRONIC CORP. (d)—C-77
DALSAT INC. (d)—C-78
DONLEY INTERNATIONAL INC. (d)—C-79
R. L. DRAKE CO. (m)—C-79
EM ELECTRONICS INC. (d)—C-81
FAIRCHILD DATA CORP. (m)—C-81
GARDINER COMMUNICATIONS CORP. (m)—C-82
GLOBAL SYSTEMS CORP. (m)—C-83
HARRIS CORP. (Business Communication Systems Div.) (m)—C-84
KES INC. (d)—C-87
LNR COMMUNICATIONS INC. (m)—C-89
MAGNAVOX CATV SYSTEMS INC. (d)—C-90
MARCONI COMMUNICATION SYSTEMS LTD. (m)—C-90
MICRODYNE CORP. (m)—C-91
PANASONIC INDUSTRIAL CO. (m)—C-95
PESA AMERICA INC. (m)—C-95
PICO PRODUCTS INC. (m)—C-95
RMT ENGINEERING INC. (d)—C-98
SANCHEZ COMMUNICATIONS (d)—C-99
SATELLITE SIGNALS INC. (d)—C-99
SATELLITE SYSTEMS OF BREVARD (r)—C-99
SCIENTIFIC-ATLANTA INC. (m)—C-99
SPECTRUM MEGA HERTZ (d)—C-101
STANDARD COMMUNICATIONS CORP. (m)—C-101
TELE-COMM SALES INC. (d)—C-102
TONER CABLE EQUIPMENT INC. (d)—C-104

0110-0120

Low Noise Amplifiers

ACRODYNE INDUSTRIES INC. (d)—C-67
ANIXTER CANADA INC. (d)—C-69
ANTENNA TECHNOLOGY CORP. (m & d & r)—C-70

AUTOMATION TECHNIQUES INC. (m)—C-71
AVANTEK INC. (Telecommunications Div.) (m & r)—C-71
BLONDER-TONGUE LABORATORIES INC. (m)—C-73
CABLE SERVICES CO. INC. (d)—C-74
CABLE TV SUPPLY CO. INC. (d)—C-74
CATV SERVICES INC. (d)—C-75
CHANNEL MASTER (m)—C-76
COLORMAX ELECTRONIC CORP. (d)—C-77
COMSE SALES/JOHN WEEKS ENTERPRISES (d)—C-77
JERRY CONN ASSOCIATES INC. (d)—C-77
DALSAT INC. (d)—C-78
DONLEY INTERNATIONAL INC. (d)—C-79
R. L. DRAKE CO. (m)—C-79
EM ELECTRONICS INC. (d)—C-81
GARDINER COMMUNICATIONS CORP. (m)—C-82
GLOBAL SYSTEMS CORP. (m)—C-83
HARRIS CORP. (Broadcast Division) (m)—C-84
HARRIS CORP. (Business Communication Systems Div.) (m)—C-84
KES INC. (d)—C-87
LNR COMMUNICATIONS INC. (m)—C-89
MARCONI COMMUNICATION SYSTEMS LTD. (m)—C-90
MICRODYNE CORP. (m)—C-91
PANASONIC INDUSTRIAL CO. (m)—C-95
PESA AMERICA INC. (m)—C-95
PICO PRODUCTS INC. (m)—C-95
PINZONE COMMUNICATIONS (d)—C-95
RMT ENGINEERING INC. (d)—C-98
SANCHEZ COMMUNICATIONS (d)—C-99
SATELLITE SIGNALS INC. (d)—C-99
SATELLITE SYSTEMS OF BREVARD (r)—C-99
SCIENTIFIC-ATLANTA INC. (m)—C-99
SPECTRUM MEGA HERTZ (d)—C-101
STANDARD COMMUNICATIONS CORP. (m)—C-101
TELE-COMM SALES INC. (d)—C-102
TONER CABLE EQUIPMENT INC. (d)—C-104
T.V.C. SUPPLY CO. INC. (d)—C-105
WSI CORP. (d)—C-110

0110-0140

Multibeam Antennas

AIRTRON (div. of Litton Systems Inc.) (m)—C-67
ANIXTER CANADA INC. (d)—C-69
ANTENNA TECHNOLOGY CORP. (m & d & r)—C-70
ANTENNAS FOR COMMUNICATIONS (m)—C-70
CABLE TV SUPPLY CO. INC. (d)—C-74
CHANNEL MASTER (m)—C-76
COMSE SALES/JOHN WEEKS ENTERPRISES (d)—C-77
COMTECH ANTENNA DIV. (m)—C-77
JERRY CONN ASSOCIATES INC. (d)—C-77
DALSAT INC. (d)—C-78
DONLEY INTERNATIONAL INC. (d)—C-79
MICRODYNE CORP. (m)—C-91
RADIATION SYSTEMS INC. (m)—C-97
SATELLITE SIGNALS INC. (d)—C-99
SPECTRUM MEGA HERTZ (d)—C-101
STANDARD COMMUNICATIONS CORP. (m)—C-101
TELE-COMM SALES INC. (d)—C-102
TONER CABLE EQUIPMENT INC. (d)—C-104

0110-0160

Portable Earth Stations

ALDEN ELECTRONICS INC. (m)—C-68
ANDREW CORP. (m)—C-69
ANIXTER CANADA INC. (d)—C-69
ANTENNA TECHNOLOGY CORP. (m & d & r)—C-70
CABLE TV SUPPLY CO. INC. (d)—C-74
COMTECH ANTENNA DIV. (m)—C-77
DALSAT INC. (m & r)—C-78
dB COMMUNICATIONS INC. (d)—C-78

DONLEY INTERNATIONAL INC. (d)—C-79
GENERAL TELEVISION NETWORK (d)—C-83
HARRIS CORP. (Business Communication Systems Div.) (m)—C-84
HARRIS FARINDON (m)—C-84
MARCONI COMMUNICATION SYSTEMS LTD. (m)—C-90
MICRODYNE CORP. (m)—C-91
PINZONE COMMUNICATIONS (d)—C-95
SATELLITE SIGNALS INC. (d)—C-99
SATELLITE SYSTEMS OF BREVARD (r)—C-99
SCIENTIFIC-ATLANTA INC. (m)—C-99
SHAROUBIM INTERNATIONAL CO. (d)—C-99
SPECTRUM MEGA HERTZ (d)—C-101
VERTEX COMMUNICATIONS CORP. (m)—C-106
WSI CORP. (d)—C-110

0110-0180

Preamplifiers

ANIXTER CANADA INC. (d)—C-69
ANTENNA TECHNOLOGY CORP. (m & d & r)—C-70
AVANTEK INC. (Telecommunications Div.) (m & r)—C-71
CABLE SERVICES CO. INC. (d)—C-74
CABLE TV SUPPLY CO. INC. (d)—C-74
COLORMAX ELECTRONIC CORP. (d)—C-77
DALSAT INC. (d)—C-78
DONLEY INTERNATIONAL INC. (d)—C-79
GLOBAL SYSTEMS CORP. (m)—C-83
KES INC. (d)—C-87
PICO PRODUCTS INC. (m)—C-95
SANCHEZ COMMUNICATIONS (d)—C-99
SATELLITE SIGNALS INC. (d)—C-99
SATELLITE SYSTEMS OF BREVARD (r)—C-99
SCIENTIFIC-ATLANTA INC. (m)—C-99
SPECTRUM MEGA HERTZ (d)—C-101
THOMSON ELECTRONIC TUBE DIV. (m)—C-104

0110-0200

Receivers

ACRODYNE INDUSTRIES INC. (d)—C-67
ALDEN ELECTRONICS INC. (m)—C-68
ANDREW CORP. (m)—C-69
ANIXTER CANADA INC. (d)—C-69
ANTENNA TECHNOLOGY CORP. (m & d & r)—C-70
AUTOMATION TECHNIQUES INC. (m)—C-71
BARCO INDUSTRIES (m)—C-72
BLONDER-TONGUE LABORATORIES INC. (m)—C-73
CABLE SERVICES CO. INC. (d)—C-74
CABLE TV SUPPLY CO. INC. (d)—C-74
CATV SERVICES INC. (d)—C-75
CHANNEL MASTER (m)—C-76
COLORMAX ELECTRONIC CORP. (d)—C-77
COMSE SALES/JOHN WEEKS ENTERPRISES (d)—C-77
JERRY CONN ASSOCIATES INC. (d)—C-77
DALSAT INC. (d)—C-78
dB COMMUNICATIONS INC. (d)—C-78
DONLEY INTERNATIONAL INC. (d)—C-79
R. L. DRAKE CO. (m)—C-79
EM ELECTRONICS INC. (d)—C-81
GARDINER COMMUNICATIONS CORP. (m)—C-82
HARRIS CORP. (Broadcast Division) (m)—C-84
HARRIS CORP. (Business Communication Systems Div.) (m)—C-84
KES INC. (d)—C-87
LNR COMMUNICATIONS INC. (m)—C-89
MAGNAVOX CATV SYSTEMS INC. (d)—C-90
MICRODYNE CORP. (m)—C-91
MIOWEST COMMUNICATIONS CORP. (d)—C-92
NEXUS ENGINEERING CORP. (m)—C-93
PANASONIC INDUSTRIAL CO. (m)—C-95
PESA AMERICA INC. (m)—C-95
PINZONE COMMUNICATIONS (m)—C-95
RMT ENGINEERING INC. (d)—C-98

SANCHEZ COMMUNICATIONS (d)—C-99
SATELLITE SIGNALS INC. (d)—C-99
SATELLITE SYSTEMS OF BREVARD (r)—C-99
SCIENTIFIC-ATLANTA INC. (m)—C-99
SHAROUBIM INTERNATIONAL CO. (d)—C-99
SPECTRUM MEGA HERTZ (d)—C-101
STANDARD COMMUNICATIONS CORP. (m)—C-101
TELE-COMM SALES INC. (d)—C-102
TONER CABLE EQUIPMENT INC. (d)—C-104
TRIPLE CROWN ELECTRONICS INC. (m)—C-105
T.V.C. SUPPLY CO. INC. (d)—C-105
WEGENER COMMUNICATIONS INC. (m)—C-108

0110-0220

Receive-Only

ANDREW CORP. (m)—C-69
ANIXTER CANADA INC. (d)—C-69
ANTENNA TECHNOLOGY CORP. (m & d & r)—C-70
ANTENNAS FOR COMMUNICATIONS (m)—C-70
ANTRONIX INC. (m)—C-70
CHANNEL MASTER (m)—C-76
JERRY CONN ASSOCIATES INC. (d)—C-77
DALSAT INC. (d)—C-78
DONLEY INTERNATIONAL INC. (d)—C-79
R. L. DRAKE CO. (m)—C-79
FAIRCHILD DATA CORP. (m)—C-81
GARDINER COMMUNICATIONS CORP. (m)—C-82
HARRIS CORP. (Broadcast Division) (m)—C-84
HARRIS CORP. (Business Communication Systems Div.) (m)—C-84
MARCONI COMMUNICATION SYSTEMS LTD. (m)—C-90
MICRODYNE CORP. (m)—C-91
MIDWEST COMMUNICATIONS CORP. (d)—C-92
PESA AMERICA INC. (m)—C-95
PINZONE COMMUNICATIONS (d)—C-95
PRODELIN CORPORATION (m)—C-96
RADIATION SYSTEMS INC. (m)—C-97
SATELLITE SIGNALS INC. (d)—C-99
SATELLITE SYSTEMS OF BREVARD (r)—C-99
SCIENTIFIC-ATLANTA INC. (m)—C-99
SPECTRUM MEGA HERTZ (d)—C-101
TONER CABLE EQUIPMENT INC. (d)—C-104
TRIPLE CROWN ELECTRONICS INC. (m)—C-105
VERTEX COMMUNICATIONS CORP. (m)—C-106
WEGENER COMMUNICATIONS INC. (m)—C-108
WSI CORP. (d)—C-110

0110-0240

Remote Control Equipment

AMX CORP. (m)—C-69
ANDREW CORP. (m)—C-69
ANTENNA TECHNOLOGY CORP. (m & d & r)—C-70
CAT SYSTEMS INC. (m)—C-75
CHANNELMATIC INC. (m)—C-76
COLORMAX ELECTRONIC CORP. (d)—C-77
DALSAT INC. (m & d)—C-78
DONLEY INTERNATIONAL INC. (d)—C-79
EM ELECTRONICS INC. (d)—C-81
FAIRCHILD DATA CORP. (m)—C-81
HARRIS CORP. (Broadcast Division) (m)—C-84
HARRIS CORP. (Business Communication Systems Div.) (m)—C-84
MARCONI COMMUNICATION SYSTEMS LTD. (m)—C-90
MICRODYNE CORP. (m)—C-91
MOSELEY ASSOCIATES INC. (m)—C-92
PANASONIC INDUSTRIAL CO. (m)—C-95
SATELLITE SIGNALS INC. (d)—C-99
SATELLITE SYSTEMS OF BREVARD (r)—C-99

SCIENTIFIC-ATLANTA INC. (m)—C-99
 SOLL INC. (m)—C-100
 SPECTRUM MEGA HERTZ (d)—C-101
 T.F.T. INC. (m)—C-104
 VERTEX COMMUNICATIONS CORP.
 (m)—C-106
WEGENER COMMUNICATIONS INC.
 (m)—C-108

0110-0200

Transmit/Receive

ANDREW CORP. (m)—C-69
 ANTENNA TECHNOLOGY CORP. (m & d &
 r)—C-70
 ANTENNAS FOR COMMUNICATIONS
 (m)—C-70
 AVANTEK INC. (Telecommunications Div.) (m
 & r)—C-71
 CABLE TV SUPPLY CO. INC. (d)—C-74

COMTECH ANTENNA DIV. (m)—C-77
 DALSAT INC. (d)—C-78
 DONLEY INTERNATIONAL INC. (d)—C-79
 FAIRCHILD DATA CORP. (m)—C-81
 HARRIS CORP. (Broadcast Division)
 (m)—C-84
 HARRIS CORP. (Business Communication
 Systems Div.) (m)—C-84
 HARRIS FARINON (m)—C-84
 K-TECH (r)—C-88
 MARCONI COMMUNICATION SYSTEMS LTD.
 (m)—C-90
 MICRODYNE CORP. (m)—C-91
MIDWEST COMMUNICATIONS CORP.
 (d)—C-92
 PINZONE COMMUNICATIONS (d)—C-95
 PRODELIN CORPORATION (m)—C-96
 RADIATION SYSTEMS INC. (m)—C-97
 SATELLITE SIGNALS INC. (d)—C-99
 SCIENTIFIC-ATLANTA INC. (m)—C-99
 SHAROUBIM INTERNATIONAL CO. (d)—C-99

TIMES FIBER COMMUNICATIONS INC.
 (m)—C-104
 VERTEX COMMUNICATIONS CORP.
 (m)—C-106
WEGENER COMMUNICATIONS INC.
 (m)—C-108

0110-0200

Transportable

ALDEN ELECTRONICS INC. (m)—C-68
 ANDREW CORP. (m)—C-69
 ANTENNA TECHNOLOGY CORP. (m)—C-70
 ANTENNAS FOR COMMUNICATIONS
 (m)—C-70
 CABLE TV SUPPLY CO. INC. (d)—C-74
 CHANNEL MASTER (m)—C-76
 COMTECH ANTENNA DIV. (m)—C-77
 JERRY CONN ASSOCIATES INC. (d)—C-77
 DALSAT INC. (m & r)—C-78

DONLEY INTERNATIONAL INC. (d)—C-79
 FAIRCHILD DATA CORP. (m)—C-81
 HARRIS CORP. (Broadcast Division)
 (m)—C-84
 HARRIS CORP. (Business Communication
 Systems Div.) (m)—C-84
 HARRIS FARINON (m)—C-84
 LNR COMMUNICATIONS INC. (m)—C-89
 MARCONI COMMUNICATION SYSTEMS LTD.
 (m)—C-90
 MICRODYNE CORP. (m)—C-91
MIDWEST COMMUNICATIONS CORP.
 (m)—C-92
 PINZONE COMMUNICATIONS (d)—C-95
 RADIATION SYSTEMS INC. (m)—C-97
 SATELLITE SIGNALS INC. (d)—C-99
 SCIENTIFIC-ATLANTA INC. (m)—C-99
 TONER CABLE EQUIPMENT INC. (d)—C-104
 VERTEX COMMUNICATIONS CORP.
 (m)—C-106

0200-BROADCAST EQUIPMENT

0210 RF, TRANSMITTING/ RECEIVING EQUIPMENT

0210-0020

AM Phasing & Branching Systems

CONTINENTAL ELECTRONICS (m)—C-77
HARRIS CORP. (Broadcast Division) (m)—C-84
HOLZBERG INC. (d)—C-85
KINTRONIC LABORATORIES INC. (m)—C-87
MARCOM (d)—C-90
SHIVELY LABORATORIES INC. (d)—C-99
VECTOR TECHNOLOGY INC. (m)—C-106

0210-0040

Amplifiers

ANIXTER CANADA INC. (d)—C-69
BROADBAND ENGINEERING INC. (m)—C-73
BROADCAST AUDIO CORP. (m)—C-73
BROADCAST MICROWAVE SERVICES INC. (d)—C-73
BRYSTONVERMONT LTD. (m & d)—C-73
BSM SYSTEMS INC. (m & d)—C-73
CABLE CONVERTER SERVICES CORP. (r)—C-74
THE CAMERA MART INC. (d & r)—C-74
CENTRAL DYNAMICS LTD. (m & r)—C-75
JERRY CONN ASSOCIATES INC. (d)—C-77
CROWN INTERNATIONAL INC. (m)—C-78
dB COMMUNICATIONS INC. (d)—C-78
DECIBEL PRODUCTS INC. (m)—C-78
DYNAIR ELECTRONICS INC. (m)—C-80
ELECTOR LTD. (d)—C-80
ELECTRONICS, MISSILES & COMMUNICATIONS INC. (m)—C-81
FM SYSTEMS INC. (m & d)—C-82
FUTURE PRODUCTIONS INC. (m)—C-82
GAMCO INDUSTRIES INC. (m)—C-82
GLOBAL SYSTEMS CORP. (m)—C-83
HEWLETT-PACKARD CO. (m)—C-84
INTERNATIONAL MICROWAVE CORP. (m)—C-86
INTERNATIONAL NUCLEAR CORP. (m)—C-86
INTRATELLER ELECTRONICS (r)—C-86
KES INC. (d)—C-87
LOGITEK (m)—C-89
MAGNAVOX CATV SYSTEMS INC. (m)—C-90
MARCONI COMMUNICATION SYSTEMS LTD. (m)—C-90
NEXUS ENGINEERING CORP. (m)—C-93
OMICRON VIDEO (m)—C-94
PICO PRODUCTS INC. (m)—C-95
RUSSCO ELECTRONICS MANUFACTURING INC. (m)—C-98
SESCOM INC. (m)—C-99
TAIKAN CO. INC. (m)—C-102
TEPCO CORP. (m)—C-103
TRIPLE CROWN ELECTRONICS INC. (m)—C-105
TRW RF DEVICES DIVISION (m)—C-105
UTAH SCIENTIFIC INC. (m)—C-106
VIDEOTEK INC. (m)—C-108
VIEWSONICS INC. (m)—C-108

0210-0060

—clamping/equalizing

BSM SYSTEMS INC. (m & d)—C-73
CENTRAL DYNAMICS LTD. (m & r)—C-75
DI-TECH INC. (m)—C-79

DYNAIR ELECTRONICS INC. (m)—C-80
FM SYSTEMS INC. (m & d)—C-82
HOLZBERG INC. (d)—C-85
INTERNATIONAL MICROWAVE CORP. (m)—C-86
INTERNATIONAL NUCLEAR CORP. (m)—C-86
INTRATELLER ELECTRONICS (r)—C-86
ITERA/BELMOOR (d)—C-86
OMICRON VIDEO (m)—C-94
SHINTRON CO. INC. (m)—C-99
TELEMET (Div. of Geotel Inc.) (m)—C-103
VIDEOTEK INC. (m)—C-108
VIEWSONICS INC. (m)—C-108

0210-0080

—distribution

BLONDER-TONGUE LABORATORIES INC. (m)—C-73
BROADBAND ENGINEERING INC. (m)—C-73
BROADCAST AUDIO CORP. (m)—C-73
BRYSTONVERMONT LTD. (m & d)—C-73
BSM SYSTEMS INC. (m & d)—C-73
CABLE CONVERTER SERVICES CORP. (r)—C-74
CENTRAL DYNAMICS LTD. (m & r)—C-75
CHANNEL MASTER (m)—C-76
DYNAIR ELECTRONICS INC. (m)—C-80
ESE (m)—C-81
FM SYSTEMS INC. (m & d)—C-82
GAMCO INDUSTRIES INC. (m)—C-82
HOLZBERG INC. (d)—C-85
INTERNATIONAL NUCLEAR CORP. (m)—C-86
INTRATELLER ELECTRONICS (r)—C-86
KES INC. (d)—C-87
LAIRD TELEMEDIA INC. (m)—C-88
LOGITEK (m)—C-89
MAGNAVOX CATV SYSTEMS INC. (m)—C-90
MARCONI COMMUNICATION SYSTEMS LTD. (m)—C-90
OMICRON VIDEO (m)—C-94
PICO PRODUCTS INC. (m)—C-95
T. R. PITTS CO. (d)—C-96
RUSSCO ELECTRONICS MANUFACTURING INC. (m)—C-98
SESCOM INC. (m)—C-99
SHINTRON CO. INC. (m)—C-99
TELE-MEASUREMENTS INC. (d)—C-103
TELEMET (Div. of Geotel Inc.) (m)—C-103
TELEVISION EQUIPMENT ASSOCIATES INC. (m)—C-103
TRIPLE CROWN ELECTRONICS INC. (m)—C-105
UTAH SCIENTIFIC INC. (m)—C-106
VIDEO ACCESSORY CORP. (m)—C-106
VIDEOTEK INC. (m)—C-108
VIEWSONICS INC. (m)—C-108

0210-0100

—line drive

BROADCAST MICROWAVE SERVICES INC. (d)—C-73
BRYSTONVERMONT LTD. (m & d)—C-73
BSM SYSTEMS INC. (m & d)—C-73
CENTRAL DYNAMICS LTD. (m & r)—C-75
HOLZBERG INC. (d)—C-85
INTERNATIONAL NUCLEAR CORP. (m)—C-86
INTRATELLER ELECTRONICS (r)—C-86
OMICRON VIDEO (m)—C-94
SHINTRON CO. INC. (m)—C-99
TRW RF DEVICES DIVISION (m)—C-105
VALLEY INTERNATIONAL INC. (m)—C-106

0210-0120

—pulse distribution

BSM SYSTEMS INC. (m & d)—C-73

CENTRAL DYNAMICS LTD. (m & r)—C-75
CONTINENTAL ELECTRONICS (m)—C-77
DI-TECH INC. (m)—C-79
DYNAIR ELECTRONICS INC. (m)—C-80
ELECTOR LTD. (d)—C-80
HOLZBERG INC. (d)—C-85
IMMAD BROADCAST SERVICES (d & r)—C-85
INTRATELLER ELECTRONICS (r)—C-86
OMICRON VIDEO (m)—C-94
SHINTRON CO. INC. (m)—C-99
TELE-MEASUREMENTS INC. (d)—C-103
TELEMET (Div. of Geotel Inc.) (m)—C-103
TELEVISION EQUIPMENT ASSOCIATES INC. (m)—C-103
VIDEO ACCESSORY CORP. (m)—C-106
VIDEOTEK INC. (m)—C-108
VIEWSONICS INC. (m)—C-108

0210-0140

—RF-peak limiting

CONTINENTAL ELECTRONICS (m)—C-77
INTRATELLER ELECTRONICS (r)—C-86
VALLEY INTERNATIONAL INC. (m)—C-106

0210-0160

—RF-power

BROADCAST MICROWAVE SERVICES INC. (d)—C-73
COAXIAL DYNAMICS INC. (m)—C-76
COMARK COMMUNICATIONS INC. (m)—C-77
COMWAVE (m & r)—C-77
ELECTOR LTD. (d)—C-80
ELECTRONICS, MISSILES & COMMUNICATIONS INC. (m)—C-81
GLOBAL SYSTEMS CORP. (m)—C-83
INTERNATIONAL MICROWAVE CORP. (m)—C-86
INTRATELLER ELECTRONICS (r)—C-86
MARCOM (m)—C-90
MOSELEY ASSOCIATES INC. (m)—C-92
T. R. PITTS CO. (d)—C-96
RODELCO ELECTRONICS CORP. (m)—C-98
TEPCO CORP. (m)—C-103
TRW RF DEVICES DIVISION (m)—C-105
VARIAN TVT (m)—C-106

0210-0180

—video/audio distribution

AMX CORP. (d)—C-69
ARTEL COMMUNICATIONS CORP. (m)—C-70
BSM SYSTEMS INC. (m & d)—C-73
CROWN INTERNATIONAL INC. (m)—C-78
DI-TECH INC. (m)—C-79
DYNAIR ELECTRONICS INC. (m)—C-80
ELECTOR LTD. (d)—C-80
ESE (m)—C-81
FM SYSTEMS INC. (m & d)—C-82
GENERAL OPTRONICS CORP. (m)—C-83
HOLZBERG INC. (d)—C-85
IMAGE VIDEO LTD. (m)—C-85
IMMAD BROADCAST SERVICES (d & r)—C-85
INTERAND CORP. (m & d & r)—C-86
INTERGROUP TECHNOLOGIES INC. (m)—C-86
INTERNATIONAL NUCLEAR CORP. (m)—C-86
LOGITEK (m)—C-89
MOBILE-CAM PRODUCTS (m)—C-92
OMICRON VIDEO (m)—C-94
PICO PRODUCTS INC. (m)—C-95
T. R. PITTS CO. (d)—C-96
QUALITY VIDEO SUPPLY CORP. (d)—C-97
RUSSCO ELECTRONICS MANUFACTURING INC. (m)—C-98

SESCOM INC. (m)—C-99
SHINTRON CO. INC. (m)—C-99
TELEMET (Div. of Geotel Inc.) (m)—C-103
TELEVISION EQUIPMENT ASSOCIATES INC. (m)—C-103
THOMSON-CSF BROADCAST INC. (m)—C-104
UTAH SCIENTIFIC INC. (m)—C-106
VIDEO ACCESSORY CORP. (m)—C-106
VIDEOTEK INC. (m)—C-108
VIEWSONICS INC. (m)—C-108

0210-0200

Bridger Stations

ANIXTER CANADA INC. (d)—C-69
CABLE CONVERTER SERVICES CORP. (r)—C-74
JERRY CONN ASSOCIATES INC. (d)—C-77
GAMCO INDUSTRIES INC. (m)—C-82
MAGNAVOX CATV SYSTEMS INC. (m)—C-90

0210-0220

Buzz Tone Eliminators

ADC TELECOMMUNICATIONS INC. (m)—C-67
TELEVISION EQUIPMENT ASSOCIATES INC. (m)—C-103
VIDEO ACCESSORY CORP. (m)—C-106

0210-0260

Coaxial Cable

ADAPT COMMUNICATION SUPPLY CO. INC. (d)—C-67
ALPHA WIRE CORP. (m)—C-68
ANDREW CORP. (m)—C-69
ANIXTER CANADA INC. (d)—C-69
ANTSCO CORP. (m)—C-70
BELDEN ELECTRONIC WIRE & CABLE (m)—C-72
CABLE SERVICES CO. INC. (d)—C-74
CABLE TV SUPPLY CO. INC. (d)—C-74
CABLEWAVE SYSTEMS (m)—C-74
CAPSCAN CABLE CO. (m)—C-75
CAROL CABLE CO. (m)—C-75
CATV SERVICES INC. (d)—C-75
CHANNEL MASTER (m)—C-76
CHESTER CABLE (m)—C-76
COMMUNICATION MARKETING & CONSULTING LTD. (m)—C-77
COMWEST (d)—C-77
JERRY CONN ASSOCIATES INC. (d)—C-77
CONNECTRONICS CORP. (m)—C-77
dB COMMUNICATIONS INC. (d)—C-78
DECIBEL PRODUCTS INC. (m)—C-78
DIELECTRIC COMMUNICATIONS (m)—C-79
THE DROP SHOP LTD. (d)—C-79
G. C. ELECTRONICS CO. (m)—C-82
GENERAL INSTRUMENT CORP. (CABLE HOME GROUP) (m)—C-82
HARRIS CORP. (Broadcast Division) (d)—C-84
HOLZBERG INC. (d)—C-85
IMMAD BROADCAST SERVICES (d & r)—C-85
KINTRONIC LABORATORIES INC. (d)—C-87
MAGNAVOX CATV SYSTEMS INC. (d)—C-90
MARCOM (d)—C-90
MARCONI COMMUNICATION SYSTEMS LTD. (m)—C-90
MARTI ELECTRONICS INC. (d)—C-91
MICRODYNE CORP. (m)—C-91
PICO PRODUCTS INC. (m)—C-95
PINZONE COMMUNICATIONS (d)—C-95
QUALITY VIDEO SUPPLY CORP. (d)—C-97
RADIO RESOURCES INC. (d)—C-97
SANCHEZ COMMUNICATIONS (d)—C-99

SATELLITE SYSTEMS OF BREVARD (r)—C-99
 SCALA ELECTRONIC CORP. (d)—C-99
 SCIENTIFIC-ATLANTA INC. (m)—C-99
 SHIVELY LABORATORIES INC. (m & d)—C-99
 SPECTRUM MEGA HERTZ (d)—C-101
 STEINBERG ELECTRONICS INC. (d)—C-101
 STEVENS TOWER CO. INC. (d & r)—C-101
 TECHNI-TOOL INC. (d)—C-102
 TELE-MEASUREMENTS INC. (d)—C-103
 TEPCO CORP. (d)—C-103
 TIMES FIBER COMMUNICATIONS INC. (m)—C-104
 TRILGY COMMUNICATIONS (m)—C-105
 TRIMM INC. (m)—C-105
 TROMPETER ELECTRONICS INC. (m)—C-105
 VARIAN TVT (d)—C-106
 VECTOR TECHNOLOGY INC. (d)—C-106
 WIREWORKS CORP. (m)—C-110

0210-0360**Coils, RF**

COIL AMERICAN TECHNOLOGY CO. (m)—C-77
 COMMUNICATION MARKETING & CONSULTING LTD. (m)—C-77
 DIELECTRIC COMMUNICATIONS (m)—C-79
 KIMTRONIC LABORATORIES INC. (m)—C-87
 MARCOM (d)—C-90
 TAIKAN CO. INC. (m)—C-102
 VECTOR TECHNOLOGY INC. (m)—C-106

0210-0380**Communications Systems**

AMERICAN LIGHTWAVE SYSTEMS INC. (m)—C-88
 ANIXTER CANADA INC. (d)—C-69
 ARTEL COMMUNICATIONS CORP. (m)—C-70
 CHANNEL MASTER (m)—C-76
 COLORADO VIDEO INC. (m)—C-77
 COMWAVE (m & d & r)—C-77
 COMWEST (d)—C-77
 DALSAT INC. (d)—C-78
 DECIBEL PRODUCTS INC. (m)—C-78
 DYNATECH COMMUNICATIONS (m)—C-80
 EEG ENTERPRISES INC. (m)—C-80
 FLUTURE PRODUCTIONS INC. (m)—C-82
 GLOBAL SYSTEMS CORP. (m)—C-83
 HARRIS CORP. (Broadcast Division) (m)—C-84
 HARRIS FARINON (m & r)—C-84
 HOLZBERG INC. (d)—C-85
 INTERAND CORP. (m & d & r)—C-86
 INTERNATIONAL MICROWAVE CORP. (m)—C-86
 LIGHTING ELECTRIC OF PENNSYLVANIA INC. (r)—C-89
 LNR COMMUNICATIONS INC. (m)—C-89
 LORAL TERRACOM (m)—C-89
 M/A-COM MAC (Microwave Assoc. Communications) INC. (m)—C-90
 MARCOM (d)—C-90
 MARTI ELECTRONICS INC. (m)—C-91
 MICRODYNE CORP. (m)—C-91
 MOTOROLA INC., COMMUNICATIONS SECTOR (m)—C-93
 NUFAD INC. (m)—C-94
 REACH ELECTRONICS, INC. (m)—C-97
 RF TECHNOLOGY INC. (m)—C-98
 TELE-MEASUREMENTS INC. (d)—C-103
 TELEMET (Div. of Geotel Inc.) (m)—C-103
 TELEVISION EQUIPMENT ASSOCIATES INC. (m)—C-103
 TIMES FIBER COMMUNICATIONS INC. (m)—C-104
 VARIAN TVT (d)—C-106
 WALTON TOWERS INC. (r)—C-108

0210-0400**—microwave**

ANDREW CORP. (m)—C-69
 BROADCAST MICROWAVE SERVICES INC. (d)—C-73

COMWAVE (m & d & r)—C-77
 GLOBAL SYSTEMS CORP. (m)—C-83
 HARRIS FARINON (m & r)—C-84
 IMMAD BROADCAST SERVICES (r)—C-85
 INTERNATIONAL MICROWAVE CORP. (m)—C-86
 LIGHTING ELECTRIC OF PENNSYLVANIA INC. (r)—C-89
 LNR COMMUNICATIONS INC. (m)—C-89
 LORAL TERRACOM (m)—C-89
 M/A-COM MAC (Microwave Assoc. Communications) INC. (m)—C-90
 MARK ANTENNA PRODUCTS INC. (m & d)—C-91
 MARTI ELECTRONICS INC. (m)—C-91
 MICRO-NOW INSTRUMENT CO. INC. (m)—C-91
 MOTOROLA INC., COMMUNICATIONS SECTOR (m)—C-93
 NURAD INC. (m)—C-94
 RF TECHNOLOGY INC. (m)—C-98
 T.F.T. INC. (m)—C-104
 TRW RF DEVICES DIVISION (m)—C-105
 VARIAN TVT (d)—C-106
 WALTON TOWERS INC. (r)—C-108

0210-0420**—multiplex**

AMERICAN LIGHTWAVE SYSTEMS INC. (m)—C-88
 ARTEL COMMUNICATIONS CORP. (m)—C-70
 COLORADO VIDEO INC. (m)—C-77
 FM SYSTEMS INC. (m & d)—C-82
 INTERNATIONAL MICROWAVE CORP. (m)—C-86
 LORAL TERRACOM (m)—C-89
 MICRO COMMUNICATIONS INC. (m)—C-91
 NURAD INC. (m)—C-94
 RF TECHNOLOGY INC. (m)—C-98
 T.F.T. INC. (m)—C-104

0210-0440**—STL**

ANDREW CORP. (m)—C-69
 ARTEL COMMUNICATIONS CORP. (m)—C-70
 BROADCAST MICROWAVE SERVICES INC. (d)—C-73
 CONTINENTAL ELECTRONICS (d)—C-77
 GLOBAL SYSTEMS CORP. (m)—C-83
 HARRIS FARINON (m & r)—C-84
 IMMAD BROADCAST SERVICES (r)—C-85
 INTERNATIONAL MICROWAVE CORP. (m)—C-86
 M/A-COM MAC (Microwave Assoc. Communications) INC. (m)—C-90
 MARTI ELECTRONICS INC. (m)—C-91
 MOSELEY ASSOCIATES INC. (m)—C-92
 NURAD INC. (m)—C-94
 RF TECHNOLOGY INC. (m)—C-98
 SYNCHRONOUS COMMUNICATIONS INC. (m)—C-102
 TELEMET (Div. of Geotel Inc.) (m)—C-103
 T.F.T. INC. (m)—C-104
 VARIAN TVT (d)—C-106
 WEGENER COMMUNICATIONS INC. (m)—C-108

0210-0460**—TSL**

ARTEL COMMUNICATIONS CORP. (m)—C-70
 BROADCAST MICROWAVE SERVICES INC. (m)—C-73
 HARRIS FARINON (m & r)—C-84
 IMMAD BROADCAST SERVICES (r)—C-85
 INTERNATIONAL MICROWAVE CORP. (m)—C-86
 M/A-COM MAC (Microwave Assoc. Communications) INC. (m)—C-90
 MARTI ELECTRONICS INC. (m)—C-91
 MOSELEY ASSOCIATES INC. (m)—C-92
 RF TECHNOLOGY INC. (m)—C-98

TV TRANSMITTING ANTENNAS UHF VHF MDS ITFS

We make them smarter

BOGNER®

603 Cantiague Rock Road
 Westbury, NY 11590
 (516) 997-7800

T.F.T. INC. (m)—C-104
 VARIAN TVT (d)—C-106
 WEGENER COMMUNICATIONS INC. (m)—C-108

0210-0480**Connectors**

ADAPT COMMUNICATION SUPPLY CO. INC. (d)—C-67
 ADC TELECOMMUNICATIONS INC. (m)—C-67
 ALPHA WIRE CORP. (m)—C-68
 ANDREW CORP. (m)—C-69
 ANIXTER CANADA INC. (d)—C-69
 AVA ELECTRONICS CORP. (m)—C-71
 BIRD ELECTRONIC CORP. (m & d)—C-72
 CABLE TV SUPPLY CO. INC. (d)—C-74
 CABLE-LOCK CONNECTORS LTD. (m)—C-74
 CABLETENNA CORP. (m)—C-74
 CAM-LOK INC. (m)—C-75
 CANARE CABLE INC. (m & d)—C-75
 COLORMAX ELECTRONIC CORP. (d)—C-77
 COMMUNICATION MARKETING & CONSULTING LTD. (m)—C-77
 COMWEST (d)—C-77
 JERRY CONN ASSOCIATES INC. (d)—C-77
 CONNECTRONICS CORP. (m)—C-77
 dB COMMUNICATIONS INC. (d)—C-78
 DECIBEL PRODUCTS INC. (m)—C-78
 THE DROP SHOP LTD. (m)—C-79
 FUTURE PRODUCTIONS INC. (d)—C-82
 G. C. ELECTRONICS CO. (m)—C-82
 HOLZBERG INC. (d)—C-85
 INTERNATIONAL MICROWAVE CORP. (m)—C-86
 K-TECH (r)—C-88
 KES INC. (d)—C-87
 KINGS ELECTRONICS CO. INC. (m)—C-87
 LEMO USA INC. (m & d)—C-89
 LRC/VITEK (m)—C-90
 MAGNAVOX CATV SYSTEMS INC. (d)—C-90
 MARCOM (d)—C-90
 MARK ANTENNA PRODUCTS INC. (d)—C-91
 MICRODYNE CORP. (m)—C-91
 PICO PRODUCTS INC. (m)—C-95
 QUALITY VIDEO SUPPLY CORP. (m & d)—C-97
 SANCHEZ COMMUNICATIONS (d)—C-99
 SCALA ELECTRONIC CORP. (d)—C-99
 SHIVELY LABORATORIES INC. (m)—C-99
 STEINBERG ELECTRONICS INC. (d)—C-101
 TAIKAN CO. INC. (m)—C-102
 TELE-MEASUREMENTS INC. (d)—C-103
 TEMTRON ELECTRONICS (d)—C-103
 TRIMM INC. (m)—C-105
 TROMPETER ELECTRONICS INC. (m)—C-105
 VEAM (Division of Litton Systems Inc.) (m)—C-106
 VIEWSONICS INC. (m)—C-108
 WIREWORKS CORP. (m)—C-110

0210-0500**Earth Terminals**

ANDREW CORP. (m)—C-69
 ANIXTER CANADA INC. (d)—C-69
 AVANTEK INC. (Telecommunications Div.) (m & r)—C-71
 BCS (d)—C-72
 CABLE SERVICES CO. INC. (d)—C-74
 CABLE TV SUPPLY CO. INC. (d)—C-74
 JERRY CONN ASSOCIATES INC. (d)—C-77
 DALSAT INC. (m & d)—C-78
 R. L. DRAKE CO. (m)—C-79

HARRIS CORP. (Broadcast Division) (m)—C-84
 HARRIS CORP. (Business Communication Systems Div.) (m)—C-84
 HOLZBERG INC. (d)—C-85
 K-TECH (r)—C-88
 MARCOM (d)—C-90
 MARK ANTENNA PRODUCTS INC. (d)—C-91
 MICRODYNE CORP. (m)—C-91
 PINZONE COMMUNICATIONS (d)—C-95
 SATELLITE SYSTEMS OF BREVARD (r)—C-99
 SCIENTIFIC-ATLANTA INC. (m)—C-99
 SPECTRUM MEGA HERTZ (d)—C-101
 WEGENER COMMUNICATIONS INC. (m)—C-108
 WESTERN TELE-COMMUNICATIONS INC. (r)—C-108

0210-0600**—receive only**

ANDREW CORP. (m)—C-69
 AVANTEK INC. (Telecommunications Div.) (m & r)—C-71
 CHANNEL MASTER (m)—C-76
 DALSAT INC. (m & d)—C-78
 R. L. DRAKE CO. (m)—C-79
 HARRIS CORP. (Business Communication Systems Div.) (m)—C-84
 LINDSAY SPECIALTY PRODUCTS (m)—C-89
 PINZONE COMMUNICATIONS (d)—C-95
 SATELLITE SYSTEMS OF BREVARD (r)—C-99
 WEGENER COMMUNICATIONS INC. (m)—C-108

0210-0620**—receive/transmit**

ANDREW CORP. (m)—C-69
 AVANTEK INC. (Telecommunications Div.) (m & r)—C-71
 DALSAT INC. (m & d)—C-78
 HARRIS CORP. (Business Communication Systems Div.) (m)—C-84
 HARRIS FARINON (m & r)—C-84
 K-TECH (r)—C-88
 LNR COMMUNICATIONS INC. (m)—C-89
 PINZONE COMMUNICATIONS (d)—C-95
 SCIENTIFIC-ATLANTA INC. (m)—C-99
 TELESCRIPT INDUSTRIES CORP. (m)—C-103
 WEGENER COMMUNICATIONS INC. (m)—C-108

0210-0640**FM Processors-FM Sub-Carrier Converters**

AMERICAN LIGHTWAVE SYSTEMS INC. (m)—C-88
 ANIXTER CANADA INC. (d)—C-69
 CABLE SERVICES CO. INC. (d & r)—C-74
 CABLE TV SUPPLY CO. INC. (d)—C-74
 CIRCUIT RESEARCH LABS INC. (m)—C-76
 COMWEST (d)—C-77
 JERRY CONN ASSOCIATES INC. (d)—C-77
 CONTINENTAL ELECTRONICS (d)—C-77
 FM SYSTEMS INC. (m & d)—C-82
 HARRIS CORP. (Broadcast Division) (m)—C-84
 HOLZBERG INC. (d)—C-85
 INTERNATIONAL MICROWAVE CORP. (m)—C-86
 MAGNAVOX CATV SYSTEMS INC. (d)—C-90



BROADCAST & STUDIO PRODUCTS

UHF, VHF, MMDS and
ITFS equipment

Turnkey Systems Since 1960

PO Box 68 • White Haven, PA 18661 • 717-443-9575
1-800-233-6193
FAX 717-443-9257

MARCOM (d)—C-90
MODULATION SCIENCES INC. (m)—C-92
NEXUS ENGINEERING CORP. (m)—C-93
SATELLITE SYSTEMS OF BREVARD (r)—C-99
SPECTRUM MEGA HERTZ (d)—C-101
SYNCHRONOUS COMMUNICATIONS INC. (m)—C-102
TRIPLE CROWN ELECTRONICS INC. (m)—C-105
VALLEY INTERNATIONAL INC. (m)—C-106
WEGENER COMMUNICATIONS INC. (m)—C-108

**0210-0660
Fiber Optic Fctors**

AMERICAN LIGHTWAVE SYSTEMS INC. (m)—C-68
ARTEL COMMUNICATIONS CORP. (m)—C-70
HOLZBERG INC. (d)—C-85
QUALITY VIDEO SUPPLY CORP. (d)—C-97
SPECTRUM MEGA HERTZ (d)—C-101
SYNCHRONOUS COMMUNICATIONS INC. (m)—C-102
TELE-MEASUREMENTS INC. (d)—C-103
TELEMET (Div. of Geotel Inc.) (m)—C-103

**0210-0680
Filters-Band Pass**

AIRTRON (div. of Litton Systems Inc.) (m)—C-67
ALLEN AVIONICS INC. (m)—C-68
ANTSCO CORP. (m)—C-70
BIRD ELECTRONIC CORP. (m & d)—C-72
CABLE SERVICES CO. INC. (d & r)—C-74
CABLE TV SUPPLY CO. INC. (d)—C-74
CHANNEL MASTER (m)—C-76
COAXIAL DYNAMICS INC. (m)—C-76
COLORMAX ELECTRONIC CORP. (d)—C-77
dB COMMUNICATIONS INC. (d)—C-78
DECIBEL PRODUCTS INC. (m)—C-78
DONLEY INTERNATIONAL INC. (d)—C-79
GAMCO INDUSTRIES INC. (m)—C-82
KINTRONIC LABORATORIES INC. (m)—C-87
LINDSAY SPECIALTY PRODUCTS (m)—C-89
MARCOM (d)—C-90
MICRO COMMUNICATIONS INC. (m)—C-91
MICROWAVE FILTER CO. INC. (m)—C-92
SATELLITE SIGNALS INC. (d)—C-99
SATELLITE SYSTEMS OF BREVARD (r)—C-99
SHIVELY LABORATORIES INC. (m)—C-99
TELEVISION EQUIPMENT ASSOCIATES INC. (m)—C-103
TEXSCAN CORPORATION (m)—C-104
VECTOR TECHNOLOGY INC. (m)—C-106
VIEWSONICS INC. (m)—C-108
WIDE BAND ENGINEERING CO. (m)—C-110

**0210-0700
Gaskets**

AIRTRON (div. of Litton Systems Inc.) (m)—C-67
ANDREW CORP. (m)—C-69
CHOMERICS INC. (m)—C-76

**0210-0720
—RF**

AIRTRON (div. of Litton Systems Inc.) (m)—C-67
BROADCAST MICROWAVE SERVICES INC. (m)—C-73

CHOMERICS INC. (m)—C-76
COMARK COMMUNICATIONS INC. (m)—C-77
CONTINENTAL ELECTRONICS (m)—C-77
INTRATELLER ELECTRONICS (r)—C-86

**0210-0740
—waveguide**

AIRTRON (div. of Litton Systems Inc.) (m)—C-67
ANDREW CORP. (m)—C-69
CHOMERICS INC. (m)—C-76
COMARK COMMUNICATIONS INC. (m)—C-77
MARK ANTENNA PRODUCTS INC. (d)—C-91
MICRO COMMUNICATIONS INC. (m)—C-91

**0210-0760
Generators-SCA**

ANIXTER CANADA INC. (d)—C-69
BROADCAST ELECTRONICS INC. (m)—C-73
CABLE TV SUPPLY CO. INC. (d)—C-74
CIRCUIT RESEARCH LABS INC. (m)—C-76
COMWEST (d)—C-77
CONTINENTAL ELECTRONICS (d)—C-77
HARRIS CORP. (Broadcast Division) (m)—C-84
HOLZBERG INC. (d)—C-85
MARCOM (m)—C-90
MARTI ELECTRONICS INC. (m)—C-91
MODULATION SCIENCES INC. (m)—C-92
MOSELEY ASSOCIATES INC. (m)—C-92
SPECTRUM MEGA HERTZ (d)—C-101
T.F.T. INC. (m)—C-104

**0210-0780
Load Resistors, Coaxial**

ALTRONIC RESEARCH INC. (m & d & r)—C-68
BIRD ELECTRONIC CORP. (m & d)—C-72
COAXIAL DYNAMICS INC. (m)—C-76
DECIBEL PRODUCTS INC. (m)—C-78
GILBERT ENGINEERING CO. INC. (m)—C-83
KINGS ELECTRONICS CO. INC. (m)—C-87

**0210-0800
Multiplexers**

AIRTRON (div. of Litton Systems Inc.) (m)—C-67
AMERICAN LIGHTWAVE SYSTEMS INC. (m)—C-68
BLONDER-TONGUE LABORATORIES INC. (m)—C-73
THE CAMERA MART INC. (d & r)—C-74
COLORADO VIDEO INC. (m)—C-77
ELECTOR LTD. (d)—C-80
FM SYSTEMS INC. (m & d)—C-82
GLOBAL SYSTEMS CORP. (m)—C-83
HARRIS CORP. (Broadcast Division) (m)—C-84
IMMAD BROADCAST SERVICES (r)—C-85
JAMPRO ANTENNAS INC. (m)—C-86
KINTRONIC LABORATORIES INC. (m)—C-87
LAIRD TELEMEDIA INC. (m)—C-88
LORAL TERRACOM (m)—C-89
MICRO COMMUNICATIONS INC. (m)—C-91
NEC AMERICA INC. (Broadcast Equipment Div.) (m)—C-93
ROCKWELL INTERNATIONAL CORP. (m)—C-98
SHIVELY LABORATORIES INC. (m)—C-99

TELE-MEASUREMENTS INC. (d)—C-103
VIEWSONICS INC. (m)—C-108
WEGENER COMMUNICATIONS INC. (m)—C-108

**0210-0820
Quartz Crystals**

MOTOROLA INC., COMMUNICATIONS SECTION (m)—C-93
PERROT ENGINEERING LABS INC. (d)—C-95
TEMTRON ELECTRONICS (d)—C-103

**0210-0840
RF Power Equipment**

ANIXTER CANADA INC. (d)—C-69
BROADCAST ELECTRONICS INC. (m)—C-73
BROADCAST MICROWAVE SERVICES INC. (d)—C-73
CHANNEL MASTER (m)—C-76
COMWEST (d)—C-77
CONTINENTAL ELECTRONICS (m)—C-77
DECIBEL PRODUCTS INC. (m)—C-78
ELECTOR LTD. (d)—C-80
GLOBAL SYSTEMS CORP. (m)—C-83
HARRIS CORP. (Broadcast Division) (m)—C-84
HOLZBERG INC. (d)—C-85
MARCOM (m & d)—C-90
MARCONI COMMUNICATION SYSTEMS LTD. (m)—C-90
MICRO COMMUNICATIONS INC. (m)—C-91
NEXUS ENGINEERING CORP. (m)—C-93
VARIAN TVT (m)—C-106

**0210-0860
—AM exciters**

CONTINENTAL ELECTRONICS (m)—C-77
DELTA ELECTRONICS INC. (m)—C-78
KAHN COMMUNICATIONS INC. (m)—C-87
MARCONI COMMUNICATION SYSTEMS LTD. (m)—C-90
RADIO RESOURCES INC. (d)—C-97

**0210-0880
—AM stereo exciters**

BROADCAST ELECTRONICS INC. (m & r)—C-73
KAHN COMMUNICATIONS INC. (m)—C-87
MARCONI COMMUNICATION SYSTEMS LTD. (m)—C-90

**0210-0900
—amplifiers (see Audio Equipment under STUDIO EQUIPMENT & SUPPLIES—0700-0710)**

**0210-0920
—attenuators**

ADAPT COMMUNICATION SUPPLY CO. INC. (d)—C-67
AVA ELECTRONICS CORP. (m)—C-71
BIRD ELECTRONIC CORP. (m & d)—C-72
THE CAMERA MART INC. (d & r)—C-74
COAXIAL DYNAMICS INC. (m)—C-76
dB COMMUNICATIONS INC. (d)—C-78
DONLEY INTERNATIONAL INC. (d)—C-79
GAMCO INDUSTRIES INC. (m)—C-82
KAY ELEMETRICS CORP. (m)—C-87
KDI ELECTRONICS CO. INC. (m)—C-87
KINGS ELECTRONICS CO. INC. (m)—C-87
NARDA MICROWAVE CORP. (m)—C-93
PICO PRODUCTS INC. (m)—C-95
SESCOM INC. (m)—C-99
TEXSCAN CORPORATION (m)—C-104

VIEWSONICS INC. (m)—C-108
WAVETEK RF PRODUCTS INC. (m)—C-108

**0210-0960
—converters**

ALPHA WIRE CORP. (m)—C-68
AMERICAN LIGHTWAVE SYSTEMS INC. (m)—C-68
CABLE CONVERTER SERVICES CORP. (d & r)—C-74
COLORMAX ELECTRONIC CORP. (d)—C-77
COMWAVE (m & r)—C-77
GLOBAL SYSTEMS CORP. (m)—C-83
LNR COMMUNICATIONS INC. (m)—C-89
SYNCHRONOUS COMMUNICATIONS INC. (m)—C-102

**0210-0980
—diplexers**

AIRTRON (div. of Litton Systems Inc.) (m)—C-67
ANTSCO CORP. (m)—C-70
BROADCAST MICROWAVE SERVICES INC. (m)—C-73
COMARK COMMUNICATIONS INC. (m)—C-77
CONTINENTAL ELECTRONICS (m)—C-77
DIELECTRIC COMMUNICATIONS (m)—C-79
GLOBAL SYSTEMS CORP. (m)—C-83
IMMAD BROADCAST SERVICES (r)—C-85
JAMPRO ANTENNAS INC. (m)—C-86
MICRO COMMUNICATIONS INC. (m)—C-91
SHIVELY LABORATORIES INC. (m)—C-99
TRIPLE CROWN ELECTRONICS INC. (m)—C-105
VECTOR TECHNOLOGY INC. (m)—C-106
VIEWSONICS INC. (m)—C-108

**0210-1000
—filters**

AIRTRON (div. of Litton Systems Inc.) (m)—C-67
ANTSCO CORP. (m)—C-70
BIRD ELECTRONIC CORP. (m & d)—C-72
BROADCAST MICROWAVE SERVICES INC. (m)—C-73
COAXIAL DYNAMICS INC. (m)—C-76
COLORMAX ELECTRONIC CORP. (d)—C-77
CONTROL CONCEPTS CORP. (m)—C-77
DECIBEL PRODUCTS INC. (m)—C-78
DIELECTRIC COMMUNICATIONS (m)—C-79
DONLEY INTERNATIONAL INC. (d)—C-79
GAMCO INDUSTRIES INC. (m)—C-82
GLOBAL SYSTEMS CORP. (m)—C-83
IMMAD BROADCAST SERVICES (r)—C-85
JAMPRO ANTENNAS INC. (m)—C-86
MICRO COMMUNICATIONS INC. (m)—C-91
MICROWAVE FILTER CO. INC. (m)—C-92
PICO PRODUCTS INC. (m)—C-95
SHIVELY LABORATORIES INC. (m)—C-99
TEXSCAN CORPORATION (m)—C-104
VECTOR TECHNOLOGY INC. (m)—C-106
VIEWSONICS INC. (m)—C-108

**0210-1020
—FM exciters**

BROADCAST ELECTRONICS INC. (m & r)—C-73
CONTINENTAL ELECTRONICS (m)—C-77
FM SYSTEMS INC. (m & d)—C-82
HARRIS FARINON (m & r)—C-84
LARCAN COMMUNICATIONS EQUIPMENT INC. (m)—C-88
LDL COMMUNICATIONS INC. (m)—C-88
LNR COMMUNICATIONS INC. (m)—C-89
MARCOM (m)—C-90
MARTI ELECTRONICS INC. (m)—C-91
MICRODYNE CORP. (m)—C-91
NEXUS ENGINEERING CORP. (m)—C-93
QEI CORP. (m)—C-97

RADIO RESOURCES INC. (d)—C-97
 ROHDE & SCHWARZ POLARAD INC.
 (m)—C-98
 VECTOR TECHNOLOGY INC. (m)—C-106
 WILKINSON ELECTRONICS INC. (m)—C-110

0210-040**—loads**

AIRTRON (div. of Litton Systems Inc.)
 (m)—C-67
 BIRD ELECTRONIC CORP. (m & d)—C-72
 COAXIAL DYNAMICS INC. (m)—C-76
 CONTINENTAL ELECTRONICS (m)—C-77
 DECIBEL PRODUCTS INC. (m)—C-78
 DIELECTRIC COMMUNICATIONS (m)—C-79
 NARDA MICROWAVE CORP. (m)—C-93
 ROHDE & SCHWARZ POLARAD INC.
 (m)—C-98
 SHIVELY LABORATORIES INC. (m)—C-99
 VECTOR TECHNOLOGY INC. (m)—C-106

0210-1060**—modulators**

AMERICAN LIGHTWAVE SYSTEMS INC.
 (m)—C-68
 BARCO INDUSTRIES (m)—C-72
 BLONDER-TONGUE LABORATORIES INC.
 (m)—C-73
 CATEL TELECOMMUNICATIONS (m)—C-75
 CONTINENTAL ELECTRONICS (m)—C-77
 DB COMMUNICATIONS INC. (d)—C-78
 DONLEY INTERNATIONAL INC. (d)—C-79
 GAMCO INDUSTRIES INC. (m)—C-82
 G. C. ELECTRONICS CO. (m)—C-82
 GLOBAL SYSTEMS CORP. (m)—C-83
 IMMAD BROADCAST SERVICES (r)—C-85
 INTRASTELLER ELECTRONICS (r)—C-86
 LDL COMMUNICATIONS INC. (m)—C-88
 MICRODYNE CORP. (m)—C-91
 PASS VE DEVICES INC. (d)—C-95
 PICO PRODUCTS INC. (m)—C-95
 ROHDE & SCHWARZ POLARAD INC.
 (m)—C-98
 SYNCHRONOUS COMMUNICATIONS INC.
 (m)—C-102
 TRIPLE CROWN ELECTRONICS INC.
 (m)—C-105

0210-1080**—phasing networks**

CONTINENTAL ELECTRONICS (m)—C-77
 ELECTOR LTD. (d)—C-80
 KINTRONIC LABORATORIES INC. (m)—C-87
 SHIVELY LABORATORIES INC. (m)—C-99
 TOWNSEND BROADCAST SYSTEMS INC.
 (d)—C-105
 VECTOR TECHNOLOGY INC. (m)—C-106

0210-1100**—power dividers**

AIRTRON (div. of Litton Systems Inc.)
 (m)—C-67
 COAXIAL DYNAMICS INC. (m)—C-76
 COMARK COMMUNICATIONS INC. (m)—C-77
 DECIBEL PRODUCTS INC. (m)—C-78
 DIELECTRIC COMMUNICATIONS (m)—C-79
 GAMCO INDUSTRIES INC. (m)—C-82
 GLOBEAL SYSTEMS CORP. (m)—C-83
 INTRASTELLER ELECTRONICS (r)—C-86
 JAMPRO ANTENNAS INC. (m)—C-86
 KDI ELECTRONICS (m)—C-87
 KINTRONIC LABORATORIES INC. (m)—C-87
 LDL COMMUNICATIONS INC. (m)—C-88
 MICRO COMMUNICATIONS INC. (m)—C-91
 MICRODYNE CORP. (m)—C-91
 NARDA MICROWAVE CORP. (m)—C-93
 PASSIVE DEVICES INC. (d)—C-95
 SCALA ELECTRONIC CORP. (m)—C-99
 SHIVELY LABORATORIES INC. (m)—C-99

TOWNSEND BROADCAST SYSTEMS INC.
 (d)—C-105
 VECTOR TECHNOLOGY INC. (m)—C-106

0210-1120**—power tubes**

CONTINENTAL ELECTRONICS (d)—C-77
 EEV CANADA LTD. (m)—C-80
 EEV INC. (m)—C-80
 ELECTOR LTD. (d)—C-80
 FREELAND PRODUCTS INC. (r)—C-82
 LARCAN COMMUNICATIONS EQUIPMENT
 INC. (d)—C-88
 RICHARDSON ELECTRONICS LTD. (m &
 d)—C-98
 STEINBERG ELECTRONICS INC. (d)—C-101
 TEMTRON ELECTRONICS (d)—C-103
 THOMSON ELECTRONIC TUBE DIV.
 (m)—C-104
 TOWNSEND BROADCAST SYSTEMS INC.
 (d)—C-105

0210-1140**—program subcarriers**

COMWAVE (m)—C-77
 HARRIS FARINON (m)—C-84
 M/A-COM MAC (Microwave Assoc. Commu-
 nications) INC. (m)—C-90
 T.F.T. INC. (m)—C-104
 TOWNSEND BROADCAST SYSTEMS INC.
 (d)—C-105

0210-1160**—stereo generators**

BROADCAST ELECTRONICS INC. (m &
 r)—C-73
 CATEL TELECOMMUNICATIONS (m)—C-75
 CIRCUIT RESEARCH LABS INC. (m)—C-76
 CONTINENTAL ELECTRONICS (d)—C-77
 DELTA ELECTRONICS INC. (m)—C-78
 DORROUGH ELECTRONICS (m)—C-79
 FM SYSTEMS INC. (m & d)—C-82
 INOVONICS INC. (m)—C-86
 KAHN COMMUNICATIONS INC. (m)—C-87
 LDL COMMUNICATIONS INC. (m)—C-88
 MAGNAVOX CATV SYSTEMS INC. (d)—C-90
 MOSELEY ASSOCIATES INC. (m)—C-92
 NEXUS ENGINEERING CORP. (m)—C-93
 ORBAN ASSOCIATES INC. (m)—C-94
 QEI CORP. (m)—C-97
 ROHDE & SCHWARZ POLARAD INC.
 (m)—C-98
 SCIENTIFIC-ATLANTA INC. (m)—C-99
 TOWNSEND BROADCAST SYSTEMS INC.
 (d)—C-105
 TRIPLE CROWN ELECTRONICS INC.
 (m)—C-105

0210-1180**—switches**

ANTSCO CORP. (m)—C-70
 BIRD ELECTRONIC CORP. (m & d)—C-72
 COAXIAL DYNAMICS INC. (m)—C-76
 COLORMAX ELECTRONIC CORP. (d)—C-77
 DI-TECH INC. (m)—C-79
 DIELECTRIC COMMUNICATIONS (m)—C-79
 DOW-KEY MICROWAVE CORP. (m)—C-79
 FUTURE PRODUCTIONS INC. (d)—C-82
 IMMAD BROADCAST SERVICES (r)—C-85
 KAY ELEMETRICS CORP. (m)—C-87
 KDI ELECTRONICS (m)—C-87
 KINTRONIC LABORATORIES INC. (m)—C-87
 MICRO COMMUNICATIONS INC. (m)—C-91
 SHIVELY LABORATORIES INC. (m & d)—C-99
 STEINBERG ELECTRONICS INC. (d)—C-101
 SYNCHRONOUS COMMUNICATIONS INC.
 (m)—C-102

TV TRANSMITTING ANTENNAS UHF VHF MDS ITFS

We make them smarter

BOGNER®

603 Cantiague Rock Road
 Westbury, NY 11590
 (516) 997-7800

TELE-MEASUREMENTS INC. (d)—C-103
 TOWNSEND BROADCAST SYSTEMS INC.
 (d)—C-105

0210-1200**—TV excitors**

BARCO INDUSTRIES (m)—C-72
 COMARK COMMUNICATIONS INC. (m)—C-77
 GLOBAL SYSTEMS CORP. (m)—C-83
 ITS CORP. (m)—C-86
 LARCAN COMMUNICATIONS EQUIPMENT
 INC. (m)—C-88
 LDL COMMUNICATIONS INC. (m)—C-88
 MARCOM (d)—C-90
 NEC AMERICA INC. (Broadcast Equipment
 Div.) (m)—C-93
 NEXUS ENGINEERING CORP. (m)—C-93
 ROHDE & SCHWARZ POLARAD INC.
 (m)—C-98
 SCIENTIFIC-ATLANTA INC. (m)—C-99
 TOWNSEND BROADCAST SYSTEMS INC.
 (d)—C-105
 TRIPLE CROWN ELECTRONICS INC.
 (m)—C-105
 VARIAN TVT (m)—C-106
 WILKINSON ELECTRONICS INC. (m)—C-110

0210-1220**Receivers**

AMERICAN LIGHTWAVE SYSTEMS INC.
 (m)—C-68
 ANIXTER CANADA INC. (d)—C-69
 BCS (d)—C-72
 BROADCAST ELECTRONICS INC. (m)—C-73
 BROADCAST MICROWAVE SERVICES INC.
 (m)—C-73
 COLORMAX ELECTRONIC CORP. (d)—C-77
 COMWEST (d)—C-77
 EEG ENTERPRISES INC. (m)—C-80
 GLOBAL SYSTEMS CORP. (m)—C-83
 HARRIS FARINON (m & r)—C-84
 HOLZBERG INC. (d)—C-85
 KAHN COMMUNICATIONS INC. (m)—C-87
 LNR COMMUNICATIONS INC. (m)—C-89
 MICRODYNE CORP. (m)—C-91
 NEXUS ENGINEERING CORP. (m)—C-93
 NURAD INC. (m)—C-94
 PASSIVE DEVICES INC. (d)—C-95
 REACH ELECTRONICS, INC. (m)—C-97
 ROHDE & SCHWARZ POLARAD INC.
 (m)—C-98
 SATELLITE SYSTEMS OF BREVARD (r)—C-99
 SCIENTIFIC-ATLANTA INC. (m)—C-99
 SPECTRUM MEGA HERTZ (d)—C-101
 TRIPLE CROWN ELECTRONICS INC.
 (m)—C-105

0210-1240**—EBS**

GORMAN-REDLICH MANUFACTURING CO.
 (m)—C-83
 INTERNATIONAL MICROWAVE CORP.
 (m)—C-86
 INTERNATIONAL NUCLEAR CORP. (m)—C-86
 JOHNSON ELECTRONICS INC. (m)—C-87
 MARCOM (d)—C-90
 RADIO RESOURCES INC. (d)—C-97
 T.F.T. INC. (m)—C-104

0210-1260**—FM**

AMERICAN LIGHTWAVE SYSTEMS INC.
 (m)—C-68
 BROADCAST MICROWAVE SERVICES INC.
 (d)—C-73
 CONTINENTAL ELECTRONICS (m)—C-77
 INTERNATIONAL MICROWAVE CORP.
 (m)—C-86
 JOHNSON ELECTRONICS INC. (m)—C-87
 LNR COMMUNICATIONS INC. (m)—C-89
 MARCOM (d)—C-90
 ROHDE & SCHWARZ POLARAD INC.
 (m)—C-98
 SYNCHRONOUS COMMUNICATIONS INC.
 (m)—C-102
 WILKINSON ELECTRONICS INC. (m)—C-110

0210-1280**—receiver/generators**

CIRCUIT RESEARCH LABS INC. (m)—C-76
 DELTA ELECTRONICS INC. (m)—C-78
 MARCOM (d)—C-90
 PASSIVE DEVICES INC. (d)—C-95

0210-1300**—SCA**

BELAR ELECTRONICS LABORATORY INC.
 (m)—C-72
 CIRCUIT RESEARCH LABS INC. (m)—C-76
 JOHNSON ELECTRONICS INC. (m)—C-87
 MARCOM (d)—C-90
 MARTI ELECTRONICS INC. (m)—C-91
 MODULATION SCIENCES INC. (m)—C-92
 REACH ELECTRONICS, INC. (m)—C-97
 T.F.T. INC. (m)—C-104
 TOA ELECTRONICS INC. (m)—C-104

0210-1320**—STL**

ARTEL COMMUNICATIONS CORP. (m)—C-70
 BROADCAST MICROWAVE SERVICES INC.
 (d)—C-73
 GLOBAL SYSTEMS CORP. (m)—C-83
 HARRIS FARINON (m)—C-84
 INTERNATIONAL MICROWAVE CORP.
 (m)—C-86
 M/A-COM MAC (Microwave Assoc. Commu-
 nications) INC. (m)—C-90
 MARCOM (d)—C-90
 MARK ANTENNA PRODUCTS INC. (m)—C-91
 MARTI ELECTRONICS INC. (m)—C-91
 MODULATION SCIENCES INC. (m)—C-92
 MOSELEY ASSOCIATES INC. (m)—C-92
 NURAD INC. (m)—C-94
 RF TECHNOLOGY INC. (m)—C-98
 SYNCHRONOUS COMMUNICATIONS INC.
 (m)—C-102
 T.F.T. INC. (m)—C-104
 WILKINSON ELECTRONICS INC. (m)—C-110

0210-1340**—time (WWW)**

ROHDE & SCHWARZ POLARAD INC.
 (m)—C-98

BROADCAST EQUIPMENT—0200

0210-1360

—TSL

ARTEL COMMUNICATIONS CORP. (m)—C-70
BROADCAST MICROWAVE SERVICES INC.
(m)—C-73
HARRIS FARINON (m & r)—C-84
INTERNATIONAL MICROWAVE CORP.
(m)—C-86
M/A-COM MAC (Microwave Assoc. Commu-
nications) INC. (m)—C-90
MARCOM (d)—C-90
MARTI ELECTRONICS INC. (m)—C-91
MOSELEY ASSOCIATES INC. (m)—C-92
RF TECHNOLOGY INC. (m)—C-98
TEXSCAN CORPORATION (m)—C-104
T.F.T. INC. (m)—C-104

0210-1390

—weather, VHF

TEXSCAN CORPORATION (m)—C-104

0210-1500

Regulators, Voltage

HIPOTRONICS INC. (m)—C-84
LIGHTNING ELIMINATORS & CONSULTANTS
INC. (m)—C-89
SOLA ELECTRIC (m)—C-100
STEINBERG ELECTRONICS INC. (d)—C-101

0210-1520

STV Systems

BLONDER-TONGUE LABORATORIES INC.
(m)—C-73
MARCOM (d)—C-90

0210-1560

Slow Scan Transmitters, Receivers

COLORADO VIDEO INC. (m)—C-77
INTERAND CORP. (m)—C-86
MARCOM (d)—C-90
NEC AMERICA INC. (Broadcast Equipment
Div.) (m)—C-93

0210-1590

Surge Protectors

ANIXTER CANADA INC. (d)—C-69
ANTSCO CORP. (m)—C-70
COLORMAX ELECTRONIC CORP. (d)—C-77
COMWEST (d)—C-77
CONTROL CONCEPTS CORP. (m)—C-77
PETER W. DAHL CO. INC. (m)—C-78
EEV CANADA LTD. (m)—C-80
GENEVA GROUP OF COS. INC. (m)—C-83
HIPOTRONICS INC. (d)—C-84
LEA DYNATECH INC. (m)—C-89
LECTRO PRODUCTS (m)—C-89
LIGHTNING ELIMINATORS & CONSULTANTS
INC. (m)—C-89
RADIO RESOURCES INC. (d)—C-97
SATELLITE SYSTEMS OF BREVARD (r)—C-99
SOLA ELECTRIC (m)—C-100
SPECTRUM MEGA HERTZ (d)—C-101
STEINBERG ELECTRONICS INC. (d)—C-101
VIEWSONICS INC. (m)—C-108
WILKINSON ELECTRONICS INC. (m)—C-110

0210-1600

Transformers

ANIXTER CANADA INC. (d)—C-69
COIL AMERICAN TECHNOLOGY CO.
(m)—C-77
COLORMAX ELECTRONIC CORP. (d)—C-77
COMMUNICATION MARKETING & CONSULT-
ING LTD. (m)—C-77

COMWEST (d)—C-77
PETER W. DAHL CO. INC. (m)—C-78
MARCOM (d)—C-90
SESCOM INC. (m)—C-99
SOLA ELECTRIC (m)—C-100
SPECTRUM MEGA HERTZ (d)—C-101
STEINBERG ELECTRONICS INC. (d)—C-101
VIEWSONICS INC. (m)—C-108

0210-1620

—filament

PETER W. DAHL CO. INC. (m)—C-78

0210-1640

—modulation

PETER W. DAHL CO. INC. (m)—C-78

0210-1660

—plate

PETER W. DAHL CO. INC. (m)—C-78

0210-1680

—RF sampling

DELTA ELECTRONICS INC. (m)—C-78
NARDA MICROWAVE CORP. (m)—C-93
VECTOR TECHNOLOGY INC. (m)—C-106
VIEWSONICS INC. (m)—C-108

0210-1700

—toroidal current

VECTOR TECHNOLOGY INC. (m)—C-106

0210-1820

Translators

COMWEST (d)—C-77
ELECTRONICS, MISSILES & COMMUNICA-
TIONS INC. (m)—C-81
GLOBAL SYSTEMS CORP. (m)—C-83
ITS CORP. (m)—C-86
LARCAN COMMUNICATIONS EQUIPMENT
INC. (m)—C-88
MARCOM (d)—C-90
NEXUS ENGINEERING CORP. (m)—C-93
PESA AMERICA INC. (m)—C-95
RADIO RESOURCES INC. (d)—C-97
ROHDE & SCHWARZ POLARAD INC.
(m)—C-98
SHAROUBIM INTERNATIONAL CO. (d)—C-99
TEPCO CORP. (m)—C-103
THOMSON LGT (m)—C-104
TOWNSEND BROADCAST SYSTEMS INC.
(m)—C-105
TRIPLE CROWN ELECTRONICS INC.
(m)—C-105
VARIAN TVT (m)—C-106
VIEWSONICS INC. (m)—C-108
WILKINSON ELECTRONICS INC. (m)—C-110

0210-1840

—UHF

ELECTRONICS, MISSILES & COMMUNICA-
TIONS INC. (m)—C-81
ITS CORP. (m)—C-86
LARCAN COMMUNICATIONS EQUIPMENT
INC. (m)—C-88
MARCOM (d)—C-90
NEXUS ENGINEERING CORP. (m)—C-93
PESA AMERICA INC. (m)—C-95
ROHDE & SCHWARZ POLARAD INC.
(m)—C-98
SHAROUBIM INTERNATIONAL CO. (d)—C-99
TEPCO CORP. (m)—C-103

THOMSON LGT (m)—C-104

TOWNSEND BROADCAST SYSTEMS INC.
(m)—C-105
TRIPLE CROWN ELECTRONICS INC.
(m)—C-105
VARIAN TVT (m)—C-106
WILKINSON ELECTRONICS INC. (m)—C-110

0210-1860

—VHF

ELECTRONICS, MISSILES & COMMUNICA-
TIONS INC. (m)—C-81
ITS CORP. (m)—C-86
LARCAN COMMUNICATIONS EQUIPMENT
INC. (m)—C-88
MARCOM (d)—C-90
NEXUS ENGINEERING CORP. (m)—C-93
PESA AMERICA INC. (m)—C-95
ROHDE & SCHWARZ POLARAD INC.
(m)—C-98
SHAROUBIM INTERNATIONAL CO. (d)—C-99
TEPCO CORP. (m)—C-103
THOMSON LGT (m)—C-104
TOWNSEND BROADCAST SYSTEMS INC.
(m)—C-105
TRIPLE CROWN ELECTRONICS INC.
(m)—C-105
VARIAN TVT (m)—C-106
WILKINSON ELECTRONICS INC. (m)—C-110

0210-1880

Waveguides

AIRTRON (div. of Litton Systems Inc.)
(m)—C-67
ANIXTER CANADA INC. (d)—C-69
CABLEWAVE SYSTEMS (m)—C-74
COMARK COMMUNICATIONS INC. (m)—C-77
COMWAVE (r)—C-77
COMWEST (d)—C-77
DIELECTRIC COMMUNICATIONS (m)—C-79
HARRIS CORP. (Broadcast Division)
(m)—C-84
JAMPRO ANTENNAS INC. (d)—C-86
MARCOM (d)—C-90
MARK ANTENNA PRODUCTS INC. (d)—C-91
MICRO COMMUNICATIONS INC. (m)—C-91
MICRODYNE CORP. (m)—C-91
MIDWEST COMMUNICATIONS CORP.
(d)—C-92
PINZONE COMMUNICATIONS (d)—C-95
RF TECHNOLOGY INC. (d)—C-98
SPECTRUM MEGA HERTZ (d)—C-101
TEPCO CORP. (d)—C-103
TOWNSEND BROADCAST SYSTEMS INC.
(d)—C-105

0210-1900

—circular

AIRTRON (div. of Litton Systems Inc.)
(m)—C-67
ANDREW CORP. (m)—C-69
CABLEWAVE SYSTEMS (m)—C-74
DIELECTRIC COMMUNICATIONS (m)—C-79
JAMPRO ANTENNAS INC. (d)—C-86
MARK ANTENNA PRODUCTS INC. (d)—C-91
MICRO COMMUNICATIONS INC. (m)—C-91
PINZONE COMMUNICATIONS (d)—C-95
RF TECHNOLOGY INC. (d)—C-98
TEPCO CORP. (d)—C-103

0210-1920

—elliptical

ANDREW CORP. (m)—C-69
CABLEWAVE SYSTEMS (m)—C-74
COMARK COMMUNICATIONS INC. (m)—C-77
COMWAVE (r)—C-77
IMMAD BROADCAST SERVICES (r)—C-85
JAMPRO ANTENNAS INC. (d)—C-86

MARK ANTENNA PRODUCTS INC. (d)—C-91
PINZONE COMMUNICATIONS (d)—C-95
RF TECHNOLOGY INC. (d)—C-98
TEPCO CORP. (d)—C-103

0210-1940

—rectangular

AIRTRON (div. of Litton Systems Inc.)
(m)—C-67
ANDREW CORP. (m)—C-69
CABLEWAVE SYSTEMS (m)—C-74
COMARK COMMUNICATIONS INC. (m)—C-77
DIELECTRIC COMMUNICATIONS (m)—C-79
EATON CORP. (m)—C-80
IMMAD BROADCAST SERVICES (r)—C-85
JAMPRO ANTENNAS INC. (d)—C-86
MARK ANTENNA PRODUCTS INC. (d)—C-91
MICRO COMMUNICATIONS INC. (m)—C-91
PINZONE COMMUNICATIONS (d)—C-95
RF TECHNOLOGY INC. (d)—C-98
TEPCO CORP. (d)—C-103

0220

TRANSMITTERS & ACCESSORIES

0220-0020

Automated Remote Controls

AMX CORP. (m)—C-69
ELECTOR LTD. (d)—C-80
GENTNER ELECTRONICS CORP. (m)—C-83
HALLIKAINEN & FRIENDS INC. (m)—C-84
HARRIS CORP. (Broadcast Division)
(m)—C-84
IMMAD BROADCAST SERVICES (r)—C-85
MARCONI COMMUNICATION SYSTEMS LTD.
(m)—C-90
MARTI ELECTRONICS INC. (m)—C-91
POTOMAC INSTRUMENTS INC. (m)—C-96
QEI CORP. (m)—C-97
ROHDE & SCHWARZ POLARAD INC.
(m)—C-98
SATELLITE SYSTEMS OF BREVARD (r)—C-99
T.F.T. INC. (m)—C-104
WILKINSON ELECTRONICS INC. (d)—C-110

0220-0040

**Automation Controls & Systems-
ATS Systems**

HALLIKAINEN & FRIENDS INC. (m)—C-84
HARRIS CORP. (Broadcast Division)
(m)—C-84
HOLZBERG INC. (d)—C-85
IMMAD BROADCAST SERVICES (r)—C-85
ROHDE & SCHWARZ POLARAD INC.
(m)—C-98

0220-0060

Capacitors

ANIXTER CANADA INC. (d)—C-69
COIL AMERICAN TECHNOLOGY CO.
(m)—C-77
CONTINENTAL ELECTRONICS (m)—C-77
JOHANSON MANUFACTURING CORP.
(m)—C-87
KINTRONIC LABORATORIES INC. (d)—C-87
RICHARDSON ELECTRONICS LTD. (d)—C-98
SHAROUBIM INTERNATIONAL CO. (d)—C-99
STEINBERG ELECTRONICS INC. (d)—C-101
VECTOR TECHNOLOGY INC. (d)—C-106

0220-0080

—cavity

DECIBEL PRODUCTS INC. (m)—C-78
LDL COMMUNICATIONS INC. (m)—C-88
SHAROUBIM INTERNATIONAL CO. (d)—C-99

0220-0100**Coaxial Cable**

ACRODYNE INDUSTRIES INC. (d)—C-67
 ADAPT COMMUNICATION SUPPLY CO. INC. (d)—C-67
 ALPHA WIRE CORP. (m)—C-68
 ANDREW CORP. (m)—C-69
 ANIXTER CANADA INC. (d)—C-69
 BELDEN ELECTRONIC WIRE & CABLE (m)—C-72
 CABLE SERVICES CO. INC. (d)—C-74
 CANARE CABLE INC. (m & d)—C-75
 CAPSCAN CABLE CO. (m)—C-75
 CAROL CABLE CO. (m)—C-75
 CHANNELL COMMERCIAL CORP. (d)—C-76
 COLORMAX ELECTRONIC CORP. (d)—C-77
 COMMUNICATION MARKETING & CONSULTING LTD. (m)—C-77
 COMWEST (d)—C-77
 CONTINENTAL ELECTRONICS (d)—C-77
 dB COMMUNICATIONS INC. (d)—C-78
 DECIBEL PRODUCTS INC. (m)—C-78
 DIELECTRIC COMMUNICATIONS (m)—C-79
 DONLEY INTERNATIONAL INC. (d)—C-79
 THE DROP SHOP LTD. (d)—C-79
 G. C. ELECTRONICS CO. (m)—C-82
 GENERAL INSTRUMENT CORP. (CABLE HOME GROUP) (m)—C-82
 HARRIS CORP. (Broadcast Division) (d)—C-84
 HOLZBERG INC. (d)—C-85
 IMMAD BROADCAST SERVICES (r)—C-85
 JAMPRO ANTENNAS INC. (d)—C-86
 K-TECH (d)—C-88
 KES INC. (d)—C-87
 KINTRONIC LABORATORIES INC. (d)—C-87
 MARCOM (d)—C-90
 MARCONI COMMUNICATION SYSTEMS LTD. (m)—C-90
 T. R. PITTS CO. (d)—C-96
 SATELLITE SYSTEMS OF BREVARD (r)—C-99
 SCALA ELECTRONIC CORP. (d)—C-99
 SCIENTIFIC-ATLANTA INC. (m)—C-99
 SHAROUBIM INTERNATIONAL CO. (d)—C-99
 SHIVELY LABORATORIES INC. (m & d)—C-99
 SPECTRUM MEGA HERTZ (d)—C-101
 STEINBERG ELECTRONICS INC. (d)—C-101
 TEMTRON ELECTRONICS (d)—C-103
 TEPCO CORP. (d)—C-103
 TIMES FIBER COMMUNICATIONS INC. (m)—C-104
 VECTOR TECHNOLOGY INC. (d)—C-106
 WILKINSON ELECTRONICS INC. (d)—C-110
 WIREWORKS CORP. (m)—C-110

0220-0120**Crystals**

ANIXTER CANADA INC. (d)—C-69
 HARRIS CORP. (Broadcast Division) (d)—C-84
 MOH-AWK WIRE & CABLE CORP. (m)—C-92
 SHAROUBIM INTERNATIONAL CO. (d)—C-99
 TEMTRON ELECTRONICS (d)—C-103

0220-0140**Diplexers**

AIRTRON (div. of Litton Systems Inc.) (m)—C-67
 ALFORD MANUFACTURING CO. (m)—C-68
 BROADCAST MICROWAVE SERVICES INC. (m)—C-73
 THE CAMERA MART INC. (d & r)—C-74
 COMARK COMMUNICATIONS INC. (m)—C-77
 DIELECTRIC COMMUNICATIONS (m)—C-79
 GLOBAL SYSTEMS CORP. (m)—C-83
 HARRIS CORP. (Broadcast Division) (m)—C-84
 HOLZBERG INC. (d)—C-85
 ITS CORP. (m)—C-86
 JAMPRO ANTENNAS INC. (m)—C-86
 KINTRONIC LABORATORIES INC. (m)—C-87
 LDL COMMUNICATIONS INC. (m)—C-88
 MARCOM (d)—C-90

MARCONI COMMUNICATION SYSTEMS LTD.

(m)—C-90
 MICRO COMMUNICATIONS INC. (m)—C-91
 SHAROUBIM INTERNATIONAL CO. (d)—C-99
 SHIVELY LABORATORIES INC. (m)—C-99
 TRIPLE CROWN ELECTRONICS INC. (m)—C-105
 VECTOR TECHNOLOGY INC. (m)—C-106
 VIEWSONICS INC. (m)—C-108

0220-0180**FM Processors-FM Sub-Carrier Converters**

AMERICAN LIGHTWAVE SYSTEMS INC. (m)—C-68
 CABLE SERVICES CO. INC. (d & r)—C-74
 CATEL TELECOMMUNICATIONS (m)—C-75
 CIRCUIT RESEARCH LABS INC. (m)—C-76
 COMWEST (d)—C-77
 CONTINENTAL ELECTRONICS (d)—C-77
 DORROUGH ELECTRONICS (m)—C-79
 HARRIS CORP. (Broadcast Division) (m)—C-84
 HOLZBERG INC. (d)—C-85
 LDL COMMUNICATIONS INC. (m)—C-88
 MARCOM (d)—C-90
 MODULATION SCIENCES INC. (m)—C-92
 NEXUS ENGINEERING CORP. (m)—C-93
 T. R. PITTS CO. (d)—C-96
 SATELLITE SYSTEMS OF BREVARD (r)—C-99
 SPECTRUM MEGA HERTZ (d)—C-101
 SYNCHRONOUS COMMUNICATIONS INC. (m)—C-102
 WEGENER COMMUNICATIONS INC. (m)—C-108

0220-0180**Gaskets-Waveguide**

AIRTRON (div. of Litton Systems Inc.) (m)—C-67
 ANIXTER CANADA INC. (d)—C-69
 CHOMERICS INC. (m)—C-76
 SPECTRUM MEGA HERTZ (d)—C-101

0220-0200**Heat Exchangers**

DIELECTRIC COMMUNICATIONS (d)—C-79
 HARRIS CORP. (Broadcast Division) (m)—C-84
 SHIVELY LABORATORIES INC. (m)—C-99

0220-0220**Remote Control Systems**

ACRODYNE INDUSTRIES INC. (d)—C-67
 THE CAMERA MART INC. (d & r)—C-74
 CAT SYSTEMS INC. (m)—C-75
 CETEC VEGA (m)—C-76
 COMWEST (d)—C-77
 CONTINENTAL ELECTRONICS (d)—C-77
 DELTA ELECTRONICS INC. (m)—C-78
 GENTNER ELECTRONICS CORP. (m)—C-83
 HALLIKAINEN & FRIENDS INC. (m)—C-84
 HARRIS CORP. (Broadcast Division) (m)—C-84
 HOLZBERG INC. (d)—C-85
 IMMAD BROADCAST SERVICES (r)—C-85
 MARCOM (d)—C-90
 MARTI ELECTRONICS INC. (m)—C-91
 MOSELEY ASSOCIATES INC. (m)—C-92
 SATELLITE SYSTEMS OF BREVARD (r)—C-99
 SOLL INC. (m)—C-100
 T.F.T. INC. (m)—C-104

0220-0240**SCA Equipment**

BELAR ELECTRONICS LABORATORY INC. (m)—C-72
 BROADCAST ELECTRONICS INC. (m)—C-73
 BSW (d)—C-74
 CHANNEL MASTER (m)—C-76



PO Box 68 • White Haven, PA 18661 • 717-443-9575
 1-800-233-6193
 FAX 717-443-9257

BROADCAST & STUDIO PRODUCTS

UHF, VHF, MMDS and
 ITFS equipment

Turnkey Systems Since 1960

CIRCUIT RESEARCH LABS INC. (m)—C-76
 COMARK COMMUNICATIONS INC. (d)—C-77
 COMWAVE (m & d & r)—C-77
 COMWEST (d)—C-77
 CONTINENTAL ELECTRONICS (d)—C-77
 HARRIS CORP. (Broadcast Division) (m)—C-84
 HOLZBERG INC. (d)—C-85
 MARCOM (d)—C-90
 MARTI ELECTRONICS INC. (m)—C-91
 MODULATION SCIENCES INC. (m)—C-92
 ROHDE & SCHWARZ POLARAD INC. (m)—C-98

0220-0260**—FM**

BROADCAST ELECTRONICS INC. (m)—C-73
 CHANNEL MASTER (m)—C-76
 CIRCUIT RESEARCH LABS INC. (m)—C-76
 CONTINENTAL ELECTRONICS (m)—C-77
 MARTI ELECTRONICS INC. (m)—C-91
 MODULATION SCIENCES INC. (m)—C-92
 ROHDE & SCHWARZ POLARAD INC. (m)—C-98
 SYNCHRONOUS COMMUNICATIONS INC. (m)—C-102
 T.F.T. INC. (m)—C-104
 WILKINSON ELECTRONICS INC. (d)—C-110

0220-0280**—terminals**

KLEIN TOOLS INC. (m)—C-87
 MARTI ELECTRONICS INC. (m)—C-91

0220-0300**—TV**

COMARK COMMUNICATIONS INC. (m)—C-77
 MODULATION SCIENCES INC. (m)—C-92
 TELE-MEASUREMENTS INC. (d)—C-103
 TRW RF DEVICES DIVISION (m)—C-105
 WILKINSON ELECTRONICS INC. (d)—C-110

0220-0440**MATV Distribution Equipment**

AMERICAN LIGHTWAVE SYSTEMS INC. (m)—C-68
 ANIXTER CANADA INC. (d)—C-69
 BETA TECH COMMUNICATIONS INC. (r)—C-72
 BLONDER-TONGUE LABORATORIES INC. (m)—C-73
 BROADBAND ENGINEERING INC. (m)—C-73
 CABLE SERVICES CO. INC. (d & r)—C-74
 CABLETENNA CORP. (m)—C-74
 CATEL TELECOMMUNICATIONS (m)—C-75
 CHANNEL MASTER (m)—C-76
 COLORMAX ELECTRONIC CORP. (d)—C-77
 dB COMMUNICATIONS INC. (d)—C-78
 DONLEY INTERNATIONAL INC. (d)—C-79
 THE DROP SHOP LTD. (m)—C-79
 G. C. ELECTRONICS CO. (m)—C-82
 INTERCEPT COMMUNICATION PRODUCTS INC. (d)—C-86
 INTRASTELLER ELECTRONICS (r)—C-86
 K-TECH (d & r)—C-88
 KES INC. (d)—C-87
 LAKE SYSTEMS CORP. (d & r)—C-88
 LINDSAY SPECIALTY PRODUCTS (m)—C-89
 MAGNAVOX CATV SYSTEMS INC. (m)—C-90
 MARCOM (d)—C-90
 MIOWEST COMMUNICATIONS CORP. (d)—C-92
 NEXUS ENGINEERING CORP. (d)—C-93

PASSIVE DEVICES INC. (d)—C-95
 PICO PRODUCTS INC. (m)—C-95
 SATELLITE SIGNALS INC. (d)—C-99
 SCIENTIFIC-ATLANTA INC. (m)—C-99
 SPECTRUM MEGA HERTZ (d)—C-101
 TEMTRON ELECTRONICS (d)—C-103
 TRIPLE CROWN ELECTRONICS INC. (m)—C-105

0220-0460**Transmission Lines**

ACRODYNE INDUSTRIES INC. (d)—C-67
 ANDREW CORP. (m)—C-69
 COMARK COMMUNICATIONS INC. (m)—C-77
 COMWEST (d)—C-77
 CONTINENTAL ELECTRONICS (d)—C-77
 DECIBEL PRODUCTS INC. (m)—C-78
 DIELECTRIC COMMUNICATIONS (m)—C-79
 GLOBAL SYSTEMS CORP. (m)—C-83
 HARRIS CORP. (Broadcast Division) (d)—C-84
 HOLZBERG INC. (d)—C-85
 IMMAD BROADCAST SERVICES (r)—C-85
 JAMPRO ANTENNAS INC. (d)—C-86
 MAGNAVOX CATV SYSTEMS INC. (m)—C-90
 MICRO COMMUNICATIONS INC. (m)—C-91
 T. R. PITTS CO. (d)—C-96
 SCALA ELECTRONIC CORP. (d)—C-99
 SHIVELY LABORATORIES INC. (m)—C-99
 TEPCO CORP. (d)—C-103

0220-0480**—supervision systems**

DECIBEL PRODUCTS INC. (m)—C-78
 DIELECTRIC COMMUNICATIONS (m)—C-79
 SHIVELY LABORATORIES INC. (m)—C-99

0220-0500**Transmitter Modulation Controllers**

DORROUGH ELECTRONICS (m)—C-79
 LDL COMMUNICATIONS INC. (m)—C-88
 QEI CORP. (m)—C-97

0220-0520**Transmitter Output Controls**

CONTINENTAL ELECTRONICS (m)—C-77
 HALLIKAINEN & FRIENDS INC. (m)—C-84

0220-0540**Transmitters**

BCS (d)—C-72
 BROADCAST ELECTRONICS INC. (m)—C-73
 BSW (d)—C-74
 COMWEST (d)—C-77
 CONTINENTAL ELECTRONICS (m)—C-77
 ELECTRONICS, MISSILES & COMMUNICATIONS INC. (m)—C-81
 GLOBAL SYSTEMS CORP. (m)—C-83
 HOLZBERG INC. (d)—C-85
 LDL COMMUNICATIONS INC. (m)—C-88
 MARCOM (m & d)—C-90
 NEXUS ENGINEERING CORP. (m)—C-93
 NURAD INC. (m)—C-94
 PESA AMERICA INC. (m)—C-95
 RADIO RESOURCES INC. (d)—C-97
 ROHDE & SCHWARZ POLARAD INC. (m)—C-98
 TRIPLE CROWN ELECTRONICS INC. (m)—C-105
 VARIAN TVT (m)—C-106
 WILKINSON ELECTRONICS INC. (m)—C-110

BROADCAST EQUIPMENT—0200

0220-0560

—AM

CONTINENTAL ELECTRONICS (m)—C-77
GLOBAL SYSTEMS CORP. (m)—C-83
HARRIS CORP. (Broadcast Division) (m)—C-84
LANDY ASSOCIATES INC. (d)—C-88
LINES VIDEO SYSTEMS (d)—C-89
NAUTEL MAINE INC. (m)—C-93
SHAROUBIM INTERNATIONAL CO. (d)—C-99
VECTOR TECHNOLOGY INC. (m)—C-106
WILKINSON ELECTRONICS INC. (m)—C-110

0220-0580

—AM transmitters—500 watts & under

GLOBAL SYSTEMS CORP. (m)—C-83
IMMAD BROADCAST SERVICES (r)—C-85
MARCONI COMMUNICATION SYSTEMS LTD. (m)—C-90
NAUTEL MAINE INC. (m)—C-93
VECTOR TECHNOLOGY INC. (m)—C-106
WILKINSON ELECTRONICS INC. (m)—C-110

0220-0600

—AM transmitters—500 watts & over, solid state

CONTINENTAL ELECTRONICS (m)—C-77
IMMAD BROADCAST SERVICES (r)—C-85
MARCONI COMMUNICATION SYSTEMS LTD. (m)—C-90
NAUTEL MAINE INC. (m)—C-93
SHAROUBIM INTERNATIONAL CO. (d)—C-99
VECTOR TECHNOLOGY INC. (m)—C-106

0220-0620

—AM transmitters—1,000 to 2,500 watts

CONTINENTAL ELECTRONICS (m)—C-77
IMMAD BROADCAST SERVICES (r)—C-85
NAUTEL MAINE INC. (m)—C-93
SHAROUBIM INTERNATIONAL CO. (d)—C-99
VECTOR TECHNOLOGY INC. (m)—C-106
WILKINSON ELECTRONICS INC. (m)—C-110

0220-0640

—AM transmitters—5,000 to 7,500 watts

CONTINENTAL ELECTRONICS (m)—C-77
IMMAD BROADCAST SERVICES (r)—C-85
NAUTEL MAINE INC. (m)—C-93
VECTOR TECHNOLOGY INC. (m)—C-106
WILKINSON ELECTRONICS INC. (m)—C-110

0220-0660

—AM transmitters—10,000 to 20,000 watts

CONTINENTAL ELECTRONICS (m)—C-77
IMMAD BROADCAST SERVICES (r)—C-85
NAUTEL MAINE INC. (m)—C-93
VECTOR TECHNOLOGY INC. (m)—C-106
WILKINSON ELECTRONICS INC. (m)—C-110

0220-0680

—AM transmitters—over 20,000 watts

CONTINENTAL ELECTRONICS (m)—C-77
IMMAD BROADCAST SERVICES (r)—C-85
NAUTEL MAINE INC. (m)—C-93
VECTOR TECHNOLOGY INC. (m)—C-106
WILKINSON ELECTRONICS INC. (m)—C-110

0220-0700

—FM

BROADCAST ELECTRONICS INC. (m)—C-73
CONTINENTAL ELECTRONICS (m)—C-77
HARRIS CORP. (Broadcast Division) (m)—C-84
IMMAD BROADCAST SERVICES (r)—C-85

LANDY ASSOCIATES INC. (d)—C-88
LINES VIDEO SYSTEMS (d)—C-89
MARCOM (m & d)—C-90
NEXUS ENGINEERING CORP. (m)—C-93
QEI CORP. (m)—C-97
ROHDE & SCHWARZ POLARAD INC. (m)—C-98
SHAROUBIM INTERNATIONAL CO. (d)—C-99
THOMSON LGT (m)—C-104
VECTOR TECHNOLOGY INC. (m)—C-106
WILKINSON ELECTRONICS INC. (m)—C-110

0220-0720

—FM transmitters—500 watts & under

CONTINENTAL ELECTRONICS (m)—C-77
DECIBEL PRODUCTS INC. (m)—C-78
IMMAD BROADCAST SERVICES (r)—C-85
MARTI ELECTRONICS INC. (m)—C-91
NEXUS ENGINEERING CORP. (m)—C-93
QEI CORP. (m)—C-97
ROHDE & SCHWARZ POLARAD INC. (m)—C-98
SHAROUBIM INTERNATIONAL CO. (d)—C-99
THOMSON LGT (m)—C-104
VECTOR TECHNOLOGY INC. (m)—C-106
WILKINSON ELECTRONICS INC. (m)—C-110

0220-0740

—FM transmitters—500 watts & over, solid state

CONTINENTAL ELECTRONICS (m)—C-77
IMMAD BROADCAST SERVICES (r)—C-85
NEC AMERICA INC. (Broadcast Equipment Div.) (m)—C-93
QEI CORP. (m)—C-97
ROHDE & SCHWARZ POLARAD INC. (m)—C-98
SHAROUBIM INTERNATIONAL CO. (d)—C-99
THOMSON LGT (m)—C-104
TRW RF DEVICES DIVISION (m)—C-105
VECTOR TECHNOLOGY INC. (m)—C-106

0220-0760

—FM transmitters—1,000 to 2,500 watts

CONTINENTAL ELECTRONICS (m)—C-77
IMMAD BROADCAST SERVICES (r)—C-85
NEC AMERICA INC. (Broadcast Equipment Div.) (m)—C-93
QEI CORP. (m)—C-97
ROHDE & SCHWARZ POLARAD INC. (m)—C-98
SHAROUBIM INTERNATIONAL CO. (d)—C-99
THOMSON LGT (m)—C-104
VECTOR TECHNOLOGY INC. (m)—C-106
WILKINSON ELECTRONICS INC. (m)—C-110

0220-0780

—FM transmitters—5,000 to 7,500 watts

CONTINENTAL ELECTRONICS (m)—C-77
IMMAD BROADCAST SERVICES (r)—C-85
NEC AMERICA INC. (Broadcast Equipment Div.) (m)—C-93
QEI CORP. (m)—C-97
ROHDE & SCHWARZ POLARAD INC. (m)—C-98
SHAROUBIM INTERNATIONAL CO. (d)—C-99
THOMSON LGT (m)—C-104
VECTOR TECHNOLOGY INC. (m)—C-106
WILKINSON ELECTRONICS INC. (m)—C-110

0220-0800

—FM transmitters—10,000 to 20,000 watts

CONTINENTAL ELECTRONICS (m)—C-77
ELECTOR LTD. (d)—C-80
IMMAD BROADCAST SERVICES (r)—C-85
LARCAN COMMUNICATIONS EQUIPMENT INC. (m)—C-88

NEC AMERICA INC. (Broadcast Equipment Div.) (m)—C-93
QEI CORP. (m)—C-97
ROHDE & SCHWARZ POLARAD INC. (m)—C-98
VECTOR TECHNOLOGY INC. (m)—C-106
WILKINSON ELECTRONICS INC. (m)—C-110

0220-0820

—FM transmitters—over 20,000 watts

CONTINENTAL ELECTRONICS (m)—C-77
ELECTOR LTD. (d)—C-80
IMMAD BROADCAST SERVICES (r)—C-85
LARCAN COMMUNICATIONS EQUIPMENT INC. (m)—C-88
LDL COMMUNICATIONS INC. (m)—C-88
QEI CORP. (m)—C-97
VECTOR TECHNOLOGY INC. (m)—C-106
WILKINSON ELECTRONICS INC. (m)—C-110

0220-0860

—shortwave

CONTINENTAL ELECTRONICS (m)—C-77
THOMSON ELECTRONIC TUBE DIV. (m)—C-104
WILKINSON ELECTRONICS INC. (m)—C-110

0220-0880

—TV

ACRODYNE INDUSTRIES INC. (m)—C-67
COMARK COMMUNICATIONS INC. (m)—C-77
COMMVAE (m & r)—C-77
CONTINENTAL ELECTRONICS (m)—C-77
ELECTOR LTD. (d)—C-80
ELECTRONICS, MISSILES & COMMUNICATIONS INC. (m)—C-81
IMMAD BROADCAST SERVICES (r)—C-85
ITS CORP. (m)—C-86
LANDY ASSOCIATES INC. (d)—C-88
LDL COMMUNICATIONS INC. (m)—C-88
MARCOM (d)—C-90
NEC AMERICA INC. (Broadcast Equipment Div.) (m)—C-93
NEXUS ENGINEERING CORP. (m)—C-93
PESA AMERICA INC. (m)—C-95
ROHDE & SCHWARZ POLARAD INC. (m)—C-98
SCIENTIFIC-ATLANTA INC. (m)—C-99
THOMSON ELECTRONIC TUBE DIV. (m)—C-104
THOMSON LGT (m)—C-104
TOWNSEND BROADCAST SYSTEMS INC. (m)—C-105
TRIPLE CROWN ELECTRONICS INC. (m)—C-105
TRW RF DEVICES DIVISION (m)—C-105
VARIAN TVT (m)—C-106
WILKINSON ELECTRONICS INC. (m)—C-110

0220-0900

—UHF high power

ACRODYNE INDUSTRIES INC. (m)—C-67
COMARK COMMUNICATIONS INC. (m)—C-77
CONTINENTAL ELECTRONICS (m)—C-77
IMMAD BROADCAST SERVICES (r)—C-85
ITS CORP. (m)—C-86
LINES VIDEO SYSTEMS (d)—C-89
MARCOM (d)—C-90
MARCONI COMMUNICATION SYSTEMS LTD. (m)—C-90
NEC AMERICA INC. (Broadcast Equipment Div.) (m)—C-93
NURAD INC. (m)—C-94
THOMSON ELECTRONIC TUBE DIV. (m)—C-104
THOMSON LGT (m)—C-104
TOWNSEND BROADCAST SYSTEMS INC. (m)—C-105
TRW RF DEVICES DIVISION (m)—C-105

VARIAN TVT (m)—C-106
WILKINSON ELECTRONICS INC. (m)—C-110

0220-0920

—UHF low power

ACRODYNE INDUSTRIES INC. (m)—C-67
DECIBEL PRODUCTS INC. (m)—C-78
ELECTRONICS, MISSILES & COMMUNICATIONS INC. (m)—C-81
IMMAD BROADCAST SERVICES (r)—C-85
ITS CORP. (m)—C-86
LINES VIDEO SYSTEMS (d)—C-89
MARCOM (d)—C-90
MARCONI COMMUNICATION SYSTEMS LTD. (m)—C-90
NEXUS ENGINEERING CORP. (m)—C-93
PESA AMERICA INC. (m)—C-95
RODELCO ELECTRONICS CORP. (m)—C-98
ROHDE & SCHWARZ POLARAD INC. (m)—C-98
THOMSON ELECTRONIC TUBE DIV. (m)—C-104
THOMSON LGT (m)—C-104
TOWNSEND BROADCAST SYSTEMS INC. (m)—C-105
TRIPLE CROWN ELECTRONICS INC. (m)—C-105
TRW RF DEVICES DIVISION (m)—C-105
VARIAN TVT (m)—C-106
WILKINSON ELECTRONICS INC. (m)—C-110

0220-0940

—VHF high power

ACRODYNE INDUSTRIES INC. (m)—C-67
IMMAD BROADCAST SERVICES (r)—C-85
LARCAN COMMUNICATIONS EQUIPMENT INC. (m)—C-88
LDL COMMUNICATIONS INC. (m)—C-88
LINES VIDEO SYSTEMS (d)—C-89
MARCOM (d)—C-90
NEC AMERICA INC. (Broadcast Equipment Div.) (m)—C-93
SCIENTIFIC-ATLANTA INC. (m)—C-99
THOMSON ELECTRONIC TUBE DIV. (m)—C-104
THOMSON LGT (m)—C-104
TOWNSEND BROADCAST SYSTEMS INC. (m)—C-105
TRW RF DEVICES DIVISION (m)—C-105
VARIAN TVT (m)—C-106

0220-0960

—VHF low power

ACRODYNE INDUSTRIES INC. (m)—C-67
DECIBEL PRODUCTS INC. (m)—C-78
ELECTOR LTD. (d)—C-80
ELECTRONICS, MISSILES & COMMUNICATIONS INC. (m)—C-81
IMMAD BROADCAST SERVICES (r)—C-85
LARCAN COMMUNICATIONS EQUIPMENT INC. (m)—C-88
LDL COMMUNICATIONS INC. (m)—C-88
MARCOM (d)—C-90
NEXUS ENGINEERING CORP. (m)—C-93
RODELCO ELECTRONICS CORP. (m)—C-98
ROHDE & SCHWARZ POLARAD INC. (m)—C-98
THOMSON ELECTRONIC TUBE DIV. (m)—C-104
THOMSON LGT (m)—C-104
TOWNSEND BROADCAST SYSTEMS INC. (m)—C-105
TRIPLE CROWN ELECTRONICS INC. (m)—C-105
TRW RF DEVICES DIVISION (m)—C-105
VARIAN TVT (m)—C-106
WILKINSON ELECTRONICS INC. (m)—C-110

0300-CABLE EQUIPMENT & SUPPLIES

0310 CABLECASTING EQUIP- MENT & ACCESSORIES

0310-0020 Amplifiers-CARS Band

ADAPT COMMUNICATION SUPPLY CO. INC. (d)—C-67
AMATEK INC. (Telecommunications Div.) (m & r)—C-71
CABLE TV SUPPLY CO. INC. (d)—C-74
CATV SERVICES INC. (d)—C-75
CHANNEL MASTER (m)—C-76
INTRAPELLER ELECTRONICS (r)—C-86
JERRCLD DIVISION (GENERAL INSTRUMENT CORP.) (m)—C-86
T. R. PITTS CO. (d)—C-96
TELE-MEASUREMENTS INC. (d)—C-103
VIEWSONICS INC. (m)—C-108
WEATHER SCAN INC. (d)—C-108

0310-0040 Cable & Accessories

ADAPT COMMUNICATION SUPPLY CO. INC. (d)—C-67
ALLIED ELECTRONICS (a div. of Digitech Inc.) (d)—C-68
ALPHA WIRE CORP. (m)—C-68
ANIXTER CANADA INC. (d)—C-69
ANTRONIX INC. (m)—C-70
AUTOMATION TECHNIQUES INC. (d)—C-71
BIW CABLE SYSTEMS INC. (m)—C-72
BRINTEC CORP. (m & d)—C-73
CABLE SERVICES CO. INC. (d)—C-74
CABLE TV SUPPLY CO. INC. (d)—C-74
CAM-LOK INC. (m)—C-75
THE CAMERA MART INC. (d & r)—C-74
CANARE CABLE INC. (m & d)—C-75
CAPSCAN CABLE CO. (m)—C-75
CATV SERVICES INC. (d)—C-75
CHANNEL MASTER (m)—C-76
CHESTER CABLE (m)—C-76
COLORMAX ELECTRONIC CORP. (d)—C-77
COMMUNICATION MARKETING & CONSULTING LTD. (m)—C-77
COMPREHENSIVE VIDEO SUPPLY CORP. (d)—C-77
COMSE SALES/JOHN WEEKS ENTERPRISES (d)—C-77
DECIBEL PRODUCTS INC. (m)—C-78
DONLEY INTERNATIONAL INC. (d)—C-79
THE DROP SHOP LTD. (d)—C-79
EM ELECTRONICS INC. (d)—C-81
G. C. ELECTRONICS CO. (m)—C-82
GENERAL CABLE CO. (A unit of the Penn Central Telecommunications Co.) (m)—C-82
GENERAL INSTRUMENT CORP. (CABLE HOME GROUP) (m)—C-82
GILBERT ENGINEERING CO. INC. (m)—C-83
HARRIS CORP. (Broadcast Division) (d)—C-84
ITERA/BELMOOR (m)—C-86
KINTRONIC LABORATORIES INC. (d)—C-87
LAKE SYSTEMS CORP. (d)—C-88
LIGHTING ELECTRIC OF PENNSYLVANIA INC. (d)—C-89
MEMTEK PRODUCTS/MEMOREX AUDIO & VIDEO (d)—C-91
MICRO-SAT S/E INC. (d)—C-91
MIDWEST CATV (d)—C-92
MIDWEST COMMUNICATIONS CORP. (d)—C-92
NALPAK VIDEO SALES INC. (m)—C-93

PICO PRODUCTS INC. (m)—C-95
T. R. PITTS CO. (d)—C-96
PLASTOID CORP. (m)—C-96
QUALITY VIDEO SUPPLY CORP. (m & d)—C-97
SATELLITE SIGNALS INC. (d)—C-99
SHAROUBIM INTERNATIONAL CO. (d)—C-99
STEINBERG ELECTRONICS INC. (d)—C-101
TELE-MEASUREMENTS INC. (d)—C-103
TEPCO CORP. (d)—C-103
UNITED AD LABEL CO. INC. (m)—C-106
VALTEC CORP. (Communication Fiberoptics) (m)—C-108
WEATHER SCAN INC. (d)—C-108
WHITE SANDS CABLE CO. INC. (m)—C-110
WIREWORKS CORP. (m & d)—C-110

0310-0060 —assemblies

ALPHA WIRE CORP. (m)—C-68
ANTSCO CORP. (m)—C-70
BIW CABLE SYSTEMS INC. (m)—C-72
BRINTEC CORP. (m & d)—C-73
CABLE-LOCK CONNECTORS LTD. (m)—C-74
CAM-LOK INC. (m)—C-75
CANARE CABLE INC. (m & d)—C-75
COMPREHENSIVE VIDEO SUPPLY CORP. (d)—C-77
dB COMMUNICATIONS INC. (d)—C-78
DECIBEL PRODUCTS INC. (m)—C-78
DONLEY INTERNATIONAL INC. (d)—C-79
THE DROP SHOP LTD. (m & d)—C-79
G. C. ELECTRONICS CO. (m)—C-82
GENERAL CABLE CO. (A unit of the Penn Central Telecommunications Co.) (m)—C-82
GILBERT ENGINEERING CO. INC. (m)—C-83
LEMO USA INC. (m & d)—C-89
PLASTOID CORP. (m)—C-96
TELE-MEASUREMENTS INC. (d)—C-103
TRIMM INC. (m)—C-105
VEAM (Division of Litton Systems Inc.) (m)—C-106
WHITE SANDS CABLE CO. INC. (m)—C-110
WIREWORKS CORP. (m)—C-110

0310-0080 —audio cable

AKG ACOUSTICS INC. (d & r)—C-67
ALLIED ELECTRONICS (a div. of Digitech Inc.) (d)—C-68
ALPHA WIRE CORP. (m)—C-68
BELDEN ELECTRONIC WIRE & CABLE (m)—C-72
BIW CABLE SYSTEMS INC. (m)—C-72
BRINTEC CORP. (m & d)—C-73
CANARE CABLE INC. (m & d)—C-75
CHESTER CABLE (m)—C-76
COMPREHENSIVE VIDEO SUPPLY CORP. (d)—C-77
COMSE SALES/JOHN WEEKS ENTERPRISES (d)—C-77
dB COMMUNICATIONS INC. (d)—C-78
G. C. ELECTRONICS CO. (m)—C-82
ITERA/BELMOOR (m)—C-86
MEMTEK PRODUCTS/MEMGREX AUDIO & VIDEO (d)—C-91
MOHAWK WIRE & CABLE CORP. (m)—C-92
PICO PRODUCTS INC. (m)—C-95
PLASTOID CORP. (m)—C-96
SHAROUBIM INTERNATIONAL CO. (d)—C-99
TRIMM INC. (m)—C-105
WIREWORKS CORP. (m)—C-110

0310-0100 —camera cable

ALLIED ELECTRONICS (a div. of Digitech Inc.) (d)—C-68
AUDIO-TECHNICA U. S. INC. (m)—C-71
BELDEN ELECTRONIC WIRE & CABLE (m)—C-72
BIW CABLE SYSTEMS INC. (m)—C-72
BRINTEC CORP. (m & d)—C-73
CANARE CABLE INC. (m & d)—C-75
CHESTER CABLE (m)—C-76
COMPREHENSIVE VIDEO SUPPLY CORP. (d)—C-77
dB COMMUNICATIONS INC. (d)—C-78
IMMAD BROADCAST SERVICES (r)—C-85
MOHAWK WIRE & CABLE CORP. (m)—C-92
PLASTOID CORP. (m)—C-96
SHAROUBIM INTERNATIONAL CO. (d)—C-99
TEMTRON ELECTRONICS (d)—C-103
WIREWORKS CORP. (m)—C-110

0310-0120 —coax, flexible

ALLIED ELECTRONICS (a div. of Digitech Inc.) (d)—C-68
ALPHA WIRE CORP. (m)—C-68
BELDEN ELECTRONIC WIRE & CABLE (m)—C-72
BIW CABLE SYSTEMS INC. (m)—C-72
BRINTEC CORP. (m & d)—C-73
CANARE CABLE INC. (m & d)—C-75
CHANNELL COMMERCIAL CORP. (d)—C-76
CHESTER CABLE (m)—C-76
COMPREHENSIVE VIDEO SUPPLY CORP. (d)—C-77
COMSE SALES/JOHN WEEKS ENTERPRISES (d)—C-77
DECIBEL PRODUCTS INC. (m)—C-78
EM ELECTRONICS INC. (d)—C-81
G. C. ELECTRONICS CO. (m)—C-82
GENERAL INSTRUMENT CORP. (CABLE HOME GROUP) (m)—C-82
GILBERT ENGINEERING CO. INC. (m)—C-83
ITERA/BELMOOR (m)—C-86
KINTRONIC LABORATORIES INC. (d)—C-87
MEMTEK PRODUCTS/MEMOREX AUDIO & VIDEO (d)—C-91
MICRO-SAT S/E INC. (d)—C-91
MOHAWK WIRE & CABLE CORP. (m)—C-92
PICO PRODUCTS INC. (m)—C-95
PLASTOID CORP. (m)—C-96
SCALA ELECTRONIC CORP. (d)—C-99
SCIENTIFIC-ATLANTA INC. (m)—C-99
SHAROUBIM INTERNATIONAL CO. (d)—C-99
SHIVELY LABORATORIES INC. (d)—C-99
STEVENS TOWER CO. INC. (d & r)—C-101
TEMTRON ELECTRONICS (d)—C-103
TEPCO CORP. (d)—C-103
TIMES FIBER COMMUNICATIONS INC. (m)—C-104
TRILOGY COMMUNICATIONS (m)—C-105
TROMPETER ELECTRONICS INC. (m)—C-105
WEATHER SCAN INC. (d)—C-108
WIREWORKS CORP. (m)—C-110

0310-0140 —connectors

ALLIED ELECTRONICS (a div. of Digitech Inc.) (d)—C-68
ALPHA WIRE CORP. (m)—C-68
ANTRONIX INC. (m)—C-70
ANTRONIX SALES (m)—C-70
ANTSCO CORP. (m)—C-70
BIW CABLE SYSTEMS INC. (m)—C-72
BRINTEC CORP. (m & d)—C-73
CABLE-LOCK CONNECTORS LTD. (m)—C-74

CAM-LOK INC. (m)—C-75
CANARE CABLE INC. (m & d)—C-75
CATV SERVICES INC. (d)—C-75
COLORMAX ELECTRONIC CORP. (d)—C-77
COMPREHENSIVE VIDEO SUPPLY CORP. (d)—C-77
COMSE SALES/JOHN WEEKS ENTERPRISES (d)—C-77
dB COMMUNICATIONS INC. (d)—C-78
DECIBEL PRODUCTS INC. (m)—C-78
DONLEY INTERNATIONAL INC. (d)—C-79
THE DROP SHOP LTD. (m)—C-79
G. C. ELECTRONICS CO. (m)—C-82
GILBERT ENGINEERING CO. INC. (m)—C-83
ITERA/BELMOOR (m)—C-86
KINGS ELECTRONICS CO. INC. (m)—C-87
KINTRONIC LABORATORIES INC. (d)—C-87
LEMO USA INC. (m & d)—C-89
LRC/VITEK (m)—C-90
MEMTEK PRODUCTS/MEMOREX AUDIO & VIDEO (d)—C-91
MICRO-SAT S/E INC. (d)—C-91
MICRODYNE CORP. (m)—C-91
PICO PRODUCTS INC. (m)—C-95
PYRAMID INDUSTRIES INC. (m)—C-96
SCALA ELECTRONIC CORP. (d)—C-99
SHAROUBIM INTERNATIONAL CO. (d)—C-99
SHIVELY LABORATORIES INC. (d)—C-99
STEVENS TOWER CO. INC. (d & r)—C-101
TAIKAN CO. INC. (m)—C-102
TEMTRON ELECTRONICS (d)—C-103
TEPCO CORP. (d)—C-103
TIMES FIBER COMMUNICATIONS INC. (d)—C-104
TRIMM INC. (m)—C-105
TROMPETER ELECTRONICS INC. (m)—C-105
VEAM (Division of Litton Systems Inc.) (m)—C-106
VIEWSONICS INC. (m)—C-108
WEATHER SCAN INC. (d)—C-108
WIREWORKS CORP. (m)—C-110

0310-0160 —fiber optic cable

AMERICAN LIGHTWAVE SYSTEMS INC. (m)—C-68
BELDEN ELECTRONIC WIRE & CABLE (m)—C-72
BIW CABLE SYSTEMS INC. (m)—C-72
BRINTEC CORP. (m & d)—C-73
COMPREHENSIVE VIDEO SUPPLY CORP. (d)—C-77
COMSE SALES/JOHN WEEKS ENTERPRISES (d)—C-77
DECIBEL PRODUCTS INC. (m)—C-78
DONLEY INTERNATIONAL INC. (d)—C-79
EM ELECTRONICS INC. (d)—C-81
GENERAL CABLE CO. (A unit of the Penn Central Telecommunications Co.) (m)—C-82
GENERAL INSTRUMENT CORP. (CABLE HOME GROUP) (m)—C-82
LIGHTING ELECTRIC OF PENNSYLVANIA INC. (r)—C-89
MIDLAND METALS CORP. (d)—C-92
MOHAWK WIRE & CABLE CORP. (m)—C-92
SHAROUBIM INTERNATIONAL CO. (d)—C-99
TELE-MEASUREMENTS INC. (d)—C-103
TEMTRON ELECTRONICS (d)—C-103
VALTEC CORP. (Communication Fiberoptics) (m)—C-106
VEAM (Division of Litton Systems Inc.) (m)—C-106

0310-0180 —heavy duty, ac/dc power

ALLIED ELECTRONICS (a div. of Digitech Inc.) (d)—C-68

CABLE EQUIPMENT & SUPPLIES—0300

ALPHA TECHNOLOGIES INC. (m)—C-68
BIW CABLE SYSTEMS INC. (m)—C-72
CHESTER CABLE (m)—C-76
COMPREHENSIVE VIDEO SUPPLY CORP.
(d)—C-77
DESISTI LIGHTING (d)—C-79
EM ELECTRONICS INC. (d)—C-81
INTRASTELLER ELECTRONICS (r)—C-86
KINTRONIC LABORATORIES INC. (d)—C-87
LIGHTING ELECTRIC OF PENNSYLVANIA INC.
(r)—C-89
PLASTOID CORP. (m)—C-96
UNION CONNECTOR CO. INC. (m)—C-106
WIREWORKS CORP. (m)—C-110

0310-0200

—microphone cable

AKG ACOUSTICS INC. (d)—C-67
ALLIED ELECTRONICS (a div. of Digitech Inc.)
(d)—C-68
ALPHA WIRE CORP. (m)—C-88
BELDEN ELECTRONIC WIRE & CABLE
(m)—C-72
CANARE CABLE INC. (m & d)—C-75
CHESTER CABLE (m)—C-76
COMPREHENSIVE VIDEO SUPPLY CORP.
(d)—C-77
dB COMMUNICATIONS INC. (d)—C-78
ELECTRO-VOICE INC. (m)—C-81
ITERA/BELMOOR (m)—C-86
MOHAWK WIRE & CABLE CORP. (m)—C-92
PLASTOID CORP. (m)—C-96
TELE-MEASUREMENTS INC. (d)—C-103
TEMTRON ELECTRONICS (d)—C-103
WIREWORKS CORP. (m)—C-110

0310-0220

—transmission lines, pressurized

CHANNEL MASTER (m)—C-76
DECIBEL PRODUCTS INC. (m)—C-78
KINTRONIC LABORATORIES INC. (d)—C-87
SHIVELY LABORATORIES INC. (m)—C-99
STEVENS TOWER CO. INC. (d & r)—C-101
TEPCO CORP. (d)—C-103

0310-0240

Crystals

ANIXTER CANADA INC. (d)—C-89
HARRIS CORP. (Broadcast Division)
(d)—C-84
MICRODYNE CORP. (m)—C-91

0310-0260

Pay TV Equipment

AMERICAN LIGHTWAVE SYSTEMS INC.
(m)—C-68
ANIXTER CANADA INC. (d)—C-89
ANTRONIX INC. (m)—C-70
ARTEL SERVICE CORP. (m & d & r)—C-70
BLONDER-TONGUE LABORATORIES INC.
(m)—C-73
CABLE SERVICES CO. INC. (d)—C-74
CABLE TECHNOLOGIES INTERNATIONAL INC.
(d)—C-74
CABLE TV SUPPLY CO. INC. (d)—C-74
CENTURY ELECTRONICS SERVICE LTD.
(r)—C-75
COLORMAX ELECTRONIC CORP. (d)—C-77
COMSE SALES/JOHN WEEKS ENTERPRISES
(d)—C-77
THE DROP SHOP LTD. (d)—C-79
EAGLE COMTRONICS INC. (m)—C-80
ELECTROLINE TV EQUIPMENT INC.
(m)—C-80
EM ELECTRONICS INC. (m & d)—C-81
INTERCEPT COMMUNICATION PRODUCTS
INC. (m)—C-86
INTRASTELLER ELECTRONICS (r)—C-86

JERROLD DIVISION (GENERAL INSTRUMENT
CORP.) (m)—C-86
JIT DISTRIBUTING INC. (m)—C-87
KES INC. (d)—C-87
MICRODYNE CORP. (m)—C-91
MIDWEST CATV (d)—C-92
PIONEER COMMUNICATIONS OF AMERICA
INC. (m)—C-95
SATELLITE SIGNALS INC. (d)—C-99
SCIENTIFIC-ATLANTA INC. (m)—C-99
SPECTRUM MEGA HERTZ (d)—C-101
SYRCUITS INTERNATIONAL INC. (m)—C-102
TRIPLE CROWN ELECTRONICS INC.
(m)—C-105
WEATHER SCAN INC. (d)—C-108
ZENITH ELECTRONICS CORP. (m)—C-110

0310-0280

—decoders

ANTRONIX INC. (m)—C-70
BLONDER-TONGUE LABORATORIES INC.
(m)—C-73
CABLE CONVERTER SERVICES CORP.
(r)—C-74
CABLE TECHNOLOGIES INTERNATIONAL INC.
(d)—C-74
CENTURY ELECTRONICS SERVICE LTD.
(r)—C-75
COLORMAX ELECTRONIC CORP. (d)—C-77
COMSE SALES/JOHN WEEKS ENTERPRISES
(d)—C-77
EAGLE COMTRONICS INC. (m)—C-80
ELECTROLINE TV EQUIPMENT INC.
(m)—C-80
INTERCEPT COMMUNICATION PRODUCTS
INC. (m)—C-86
INTRASTELLER ELECTRONICS (r)—C-86
JERROLD DIVISION (GENERAL INSTRUMENT
CORP.) (m)—C-86
JIT DISTRIBUTING INC. (m)—C-87
KES INC. (d)—C-87
PAYVIEW LIMITED (m)—C-95
PIONEER COMMUNICATIONS OF AMERICA
INC. (m)—C-95
SANCHEZ COMMUNICATIONS (d)—C-99
SCIENTIFIC-ATLANTA INC. (m)—C-99
SYRCUITS INTERNATIONAL INC. (m)—C-102
ZENITH ELECTRONICS CORP. (m)—C-110

0310-0300

—encoders

ANTRONIX INC. (m)—C-70
BLONDER-TONGUE LABORATORIES INC.
(m)—C-73
CABLE TECHNOLOGIES INTERNATIONAL INC.
(d)—C-74
CENTURY ELECTRONICS SERVICE LTD.
(r)—C-75
COMSE SALES/JOHN WEEKS ENTERPRISES
(d)—C-77
dB COMMUNICATIONS INC. (d)—C-78
EAGLE COMTRONICS INC. (m)—C-80
INTERCEPT COMMUNICATION PRODUCTS
INC. (m)—C-86
INTRASTELLER ELECTRONICS (r)—C-86
JERROLD DIVISION (GENERAL INSTRUMENT
CORP.) (m)—C-86
JIT DISTRIBUTING INC. (m)—C-87
KES INC. (d)—C-87
PIONEER COMMUNICATIONS OF AMERICA
INC. (m)—C-95
SANCHEZ COMMUNICATIONS (d)—C-99
SCIENTIFIC-ATLANTA INC. (m)—C-99
SYRCUITS INTERNATIONAL INC. (m)—C-102
ZENITH ELECTRONICS CORP. (m)—C-110

0310-0320

Pay-Per-View Systems

AMERICAN LIGHTWAVE SYSTEMS INC.
(m)—C-68
ANTENNA TECHNOLOGY CORP. (m)—C-70

ARTEL SERVICE CORP. (m & d & r)—C-70
BLONDER-TONGUE LABORATORIES INC.
(m)—C-73
CABLE TECHNOLOGIES INTERNATIONAL INC.
(d)—C-74
CONTROL COM INC. (m)—C-77
dB COMMUNICATIONS INC. (d)—C-78
EAGLE COMTRONICS INC. (m)—C-80
INTRASTELLER ELECTRONICS (r)—C-86
JERROLD DIVISION (GENERAL INSTRUMENT
CORP.) (m)—C-86
LAKART CORP. (m)—C-88
MICRODYNE CORP. (m)—C-91
PIONEER COMMUNICATIONS OF AMERICA
INC. (m)—C-95
SATELLITE SIGNALS INC. (d)—C-99
SCIENTIFIC-ATLANTA INC. (m)—C-99
SPECTRUM MEGA HERTZ (d)—C-101
SYRCUITS INTERNATIONAL INC. (m)—C-102
TELEMINO CO. INC. (m & d)—C-103
TEXSCAN CORPORATION (m)—C-104
TOCOM DIV., GENERAL INSTRUMENT CORP.
(m)—C-104
TRIPLE CROWN ELECTRONICS INC.
(m)—C-105
ZENITH ELECTRONICS CORP. (m)—C-110

0320

CONSTRUCTION EQUIPMENT & MATERIALS

0320-0020

Apartment Installation Equipment

ADAPT COMMUNICATION SUPPLY CO. INC.
(d)—C-67
ALFORD MANUFACTURING CO. (m)—C-68
ANIXTER CANADA INC. (d)—C-69
ANIXTER COMMUNICATIONS (d)—C-70
ANITSCO CORP. (m)—C-70
BENNER-NAWMAN INC. (m)—C-72
BUDCO INC. (d)—C-74
CABLE CONVERTER SERVICES CORP.
(r)—C-74
CABLE SERVICES CO. INC. (d)—C-74
CABLE TV SUPPLY CO. INC. (d)—C-74
CABLETEK CENTER PRODUCTS INC. (m &
d)—C-74
CATV SERVICES INC. (d)—C-75
COIL AMERICAN TECHNOLOGY CO.
(m)—C-77
COMSE SALES/JOHN WEEKS ENTERPRISES
(d)—C-77
JERRY CONN ASSOCIATES INC. (d)—C-77
dB COMMUNICATIONS INC. (d)—C-78
DONLEY INTERNATIONAL INC. (d)—C-79
THE DROP SHOP LTD. (d)—C-79
EM ELECTRONICS INC. (d)—C-81
IEC CO. (m)—C-85
INDIANA PRESSED STEEL (m)—C-85
INTERCEPT COMMUNICATION PRODUCTS
INC. (d)—C-86
KES INC. (d)—C-87
LEMCO TOOL CORP. (m)—C-89
MIDWEST CATV (m)—C-92
T. R. PITTS CO. (d)—C-96
RELIABLE ELECTRIC/UTILITY PRODUCTS
(m)—C-97
RMS ELECTRONICS INC./CATV DIVISION
(d)—C-98
SANCHEZ COMMUNICATIONS (d)—C-99
SIGNAL VISION INC. (d)—C-100
SPECTRUM MEGA HERTZ (d)—C-101
TAIKAN CO. INC. (m)—C-102
TELE-COMM SALES INC. (d)—C-102
TELECRAFTER PRODUCTS CORP. (m &
d)—C-103
VIEWSONICS INC. (m)—C-108

0320-0040

—flush-mount service cells

CABLETEK CENTER PRODUCTS INC. (m &
d)—C-74

DONLEY INTERNATIONAL INC. (d)—C-79
EM ELECTRONICS INC. (d)—C-81
SIGNAL VISION INC. (d)—C-100

0320-0060

—molding duct

BUDCO INC. (d)—C-74
CABLE CONVERTER SERVICES CORP.
(r)—C-74
CABLETEK CENTER PRODUCTS INC. (m &
d)—C-74
CATV SERVICES INC. (d)—C-75
dB COMMUNICATIONS INC. (d)—C-78
DEK INC. (m)—C-78
DONLEY INTERNATIONAL INC. (d)—C-79
THE DROP SHOP LTD. (d)—C-79
EM ELECTRONICS INC. (d)—C-81
KES INC. (d)—C-87
T. R. PITTS CO. (d)—C-96
RMS ELECTRONICS INC./CATV DIVISION
(d)—C-98
SANCHEZ COMMUNICATIONS (d)—C-99
SIGNAL VISION INC. (d)—C-100
TELE-COMM SALES INC. (d)—C-102
VIEWSONICS INC. (m)—C-108
WINDERS & GEIST INC. (m)—C-110

0320-0080

—metal-trap enclosures

CABLETEK CENTER PRODUCTS INC. (m &
d)—C-74
CHANNELL COMMERCIAL CORP. (m)—C-76
COIL AMERICAN TECHNOLOGY CO.
(m)—C-77
DONLEY INTERNATIONAL INC. (d)—C-79
EAGLE COMTRONICS INC. (m)—C-80
EM ELECTRONICS INC. (d)—C-81
INDIANA PRESSED STEEL (m)—C-85
PICO PRODUCTS INC. (m)—C-95
PROPED INC. (m)—C-96
RELIABLE ELECTRIC/UTILITY PRODUCTS
(m)—C-97
RMS ELECTRONICS INC./CATV DIVISION
(d)—C-98
SANCHEZ COMMUNICATIONS (d)—C-99
SATELLITE SIGNALS INC. (m)—C-99
SIGNAL VISION INC. (d)—C-100
TELECRAFTER PRODUCTS CORP. (m &
d)—C-103
VIEWSONICS INC. (m)—C-108
WEATHER SCAN INC. (d)—C-108

0320-0100

—pre-wire boxes

BENNER-NAWMAN INC. (m)—C-72
BUDCO INC. (d)—C-74
CABLE CONVERTER SERVICES CORP.
(r)—C-74
CABLETEK CENTER PRODUCTS INC. (m &
d)—C-74
COIL AMERICAN TECHNOLOGY CO.
(m)—C-77
COMSE SALES/JOHN WEEKS ENTERPRISES
(d)—C-77
dB COMMUNICATIONS INC. (d)—C-78
DONLEY INTERNATIONAL INC. (d)—C-79
EM ELECTRONICS INC. (d)—C-81
PROPED INC. (m)—C-96
RELIABLE ELECTRIC/UTILITY PRODUCTS
(m)—C-97
RMS ELECTRONICS INC./CATV DIVISION
(d)—C-98
SANCHEZ COMMUNICATIONS (d)—C-99
SATELLITE SIGNALS INC. (m)—C-99
SIGNAL VISION INC. (d)—C-100
SPECTRUM MEGA HERTZ (d)—C-101
TELE-COMM SALES INC. (d)—C-102
TELECRAFTER PRODUCTS CORP. (m &
d)—C-103
TONER CABLE EQUIPMENT INC. (d)—C-104
VIEWSONICS INC. (m)—C-108

0320-0120

Cable Burial Equipment

ADAPT COMMUNICATION SUPPLY CO. INC. (d)—C-67
 ALFORD MANUFACTURING CO. (m)—C-68
 ALPHA WIRE CORP. (m)—C-68
 ANIXTER COMMUNICATIONS (d)—C-70
 BUDDO INC. (d)—C-74
 CABLE SERVICES CO. INC. (d)—C-74
 CARLTON INTERNATIONAL MANUFACTURING CORP. (m & d)—C-75
 J. I. CASE CO. (m)—C-75
 THE CHARLES MACHINE WORKS INC. (m)—C-76
 COIL AMERICAN TECHNOLOGY CO. (m)—C-77
 dB COMMUNICATIONS INC. (d)—C-78
 DONLEY INTERNATIONAL INC. (d)—C-79
 IEC CO. (m & d & r)—C-85
 KES INC. (d)—C-87
 PIPE-PIPER, TURFCO MFG. INC. (m)—C-95
 PYRAMID INDUSTRIES INC. (m)—C-96
 SANCHEZ COMMUNICATIONS (d)—C-99
 SATELLITE SIGNALS INC. (d)—C-99
 SEAMAN-PARSONS CO. (m)—C-99
 SIGNAL VISION INC. (d)—C-100
 TELE-COMM SALES INC. (d)—C-102
 UNDERGROUND EQUIPMENT & SUPPLY (m)—C-105
 VERMEER MANUFACTURING CO. (m)—C-106

0320-0140

Construction Tools & Equipment

ADAPT COMMUNICATION SUPPLY CO. INC. (d)—C-67
 ADRIAN STEEL CO. (m)—C-67
 ALCESTIS DISTRIBUTION CO. (d)—C-68
 ALFORD MANUFACTURING CO. (m)—C-68
 ANIXTER COMMUNICATIONS (d)—C-70
 BENNER-NAWMAN INC. (m)—C-72
 BISHOP GROUP (subsidiary of Plymouth Rubber Co. Inc.) (m)—C-72
 LARRY BORSON CO. (d)—C-73
 BUDDO INC. (d)—C-74
 CABLE SERVICES CO. INC. (d)—C-74
 CABLE TV SUPPLY CO. INC. (d)—C-74
 CABLETEK CENTER PRODUCTS INC. (m & d)—C-74
 CARLTON INTERNATIONAL MANUFACTURING CORP. (m)—C-75
 J. I. CASE CO. (m)—C-75
 CATV SERVICES INC. (d)—C-75
 THE CHARLES MACHINE WORKS INC. (m)—C-76
 COMSE SALES/JOHN WEEKS ENTERPRISES (d)—C-77
 JERRY CONN ASSOCIATES INC. (d)—C-77
 CSE TECHNOLOGIES (m)—C-78
 dB COMMUNICATIONS INC. (d)—C-78
 DEVINE'S MACHINE & DESIGN INC. (d & m)—C-79
 EM ELECTRONICS INC. (d)—C-81
 GENERAL MACHINE PRODUCTS CO. INC. (m & d & r)—C-83
 THE GEORGE-INGRAHAM CORP. (m)—C-83
 GILBERT ENGINEERING CO. INC. (m)—C-83
 BEN HUGHES COMMUNICATION PRODUCTS INC. (m)—C-85
 IEC CO. (m & d & r)—C-85
 JAMESON CORP. (m)—C-86
 KES INC. (d)—C-87
 KLEIN TOOLS INC. (m)—C-87
 LEMCO TOOL CORP. (m)—C-89
 MIDWEST CATV (m)—C-92
 RIPLEY CO. INC. (m)—C-98
 SEAMAN-PARSONS CO. (m)—C-99
 SIGNAL VISION INC. (d)—C-100
 SPECTRUM MEGA HERTZ (d)—C-101
 STELCO INC. (m)—C-101
 TECHNI-TOOL INC. (d)—C-102
 TELE-COMM SALES INC. (d)—C-102
 UNDERGROUND EQUIPMENT & SUPPLY (m)—C-105
 VERMEER MANUFACTURING CO. (m)—C-106
 VIEWSONICS INC. (m)—C-108

0320-0160

Underground Boring Equipment

ADAPT COMMUNICATION SUPPLY CO. INC. (d)—C-67
 ALFORD MANUFACTURING CO. (m)—C-68
 ANIXTER COMMUNICATIONS (d)—C-70
 CARLTON INTERNATIONAL MANUFACTURING CORP. (m)—C-75
 J. I. CASE CO. (m)—C-75
 THE CHARLES MACHINE WORKS INC. (m)—C-76
 dB COMMUNICATIONS INC. (d)—C-78
 ELEPHANT INDUSTRIES (m)—C-81
 THE GEORGE-INGRAHAM CORP. (m)—C-83
 IEC CO. (m & d & r)—C-85
 PIPE-PIPER, TURFCO MFG. INC. (m)—C-95
 SEAMAN-PARSONS CO. (m)—C-99
 SPECTRUM MEGA HERTZ (d)—C-101
 TELE-COMM SALES INC. (d)—C-102
 UNDERGROUND EQUIPMENT & SUPPLY (m)—C-105
 VERMEER MANUFACTURING CO. (m)—C-106

0330 DISTRIBUTION EQUIPMENT

0330-0020

AGC Units

ALFORD MANUFACTURING CO. (m)—C-68
 ANIXTER COMMUNICATIONS (d)—C-70
 BETA TECH COMMUNICATIONS INC. (r)—C-72
 BRADPTS (r)—C-73
 CABLE SERVICES CO. INC. (d & r)—C-74
 CABLE TV SUPPLY CO. INC. (d)—C-74
 C-COR ELECTRONICS INC. (m)—C-75
 CENTURY ELECTRONICS SERVICE LTD. (d & r)—C-75
 CHANNEL MASTER (m)—C-76
 CIRCUIT RESEARCH LABS INC. (m)—C-76
 COMSE SALES/JOHN WEEKS ENTERPRISES (d)—C-77
 EM ELECTRONICS INC. (d)—C-81
 GAMCO INDUSTRIES INC. (m)—C-82
 GLOBAL SYSTEMS CORP. (m)—C-83
 HARRIS CORP. (Broadcast Division) (d)—C-84
 HOLZBERG INC. (d)—C-85
 INTRASTELLER ELECTRONICS (r)—C-86
 KES INC. (d)—C-87
 LIGHTING ELECTRIC OF PENNSYLVANIA INC. (r)—C-89
 LINDSAY SPECIALTY PRODUCTS (m)—C-89
 MAGNAVOX CATV SYSTEMS INC. (m)—C-90
 MICRO-SAT S/E INC. (d)—C-91
 MIDWEST CATV (d)—C-92
 PERFORMANCE CABLE TV PRODUCTS (r)—C-95
 T. R. PITTS CO. (d)—C-96
 PROTECH AUDIO CORP. (m)—C-96
 QUALITY RF SERVICES INC. (m & d & r)—C-97
 RMT ENGINEERING INC. (d & r)—C-98
 ROH/ANCHOR AUDIO (m)—C-98
 SCIENTIFIC-ATLANTA INC. (m)—C-99
 TRIPLE CROWN ELECTRONICS INC. (m)—C-105
 VALLEY INTERNATIONAL INC. (m)—C-106

0330-0040
Addressable Taps
 ADAPT COMMUNICATION SUPPLY CO. INC. (d)—C-67
 ALFORD MANUFACTURING CO. (m)—C-68
 AM COMMUNICATIONS INC. (m)—C-68
 AMERICAN LIGHTWAVE SYSTEMS INC. (m)—C-68
 BETA TECH COMMUNICATIONS INC. (r)—C-72
 CABLE TV SUPPLY CO. INC. (d)—C-74
 JERRY CONN ASSOCIATES INC. (d)—C-77

TV TRANSMITTING ANTENNAS UHF VHF MDS ITFS

We make them smarter

BOGNER®

603 Cantiague Rock Road
 Westbury, NY 11590
 (516) 997-7800

dB COMMUNICATIONS INC. (d)—C-78
 DONLEY INTERNATIONAL INC. (d)—C-79
 EM ELECTRONICS INC. (d)—C-81
 JET DISTRIBUTING INC. (m)—C-87
 LIGHTING ELECTRIC OF PENNSYLVANIA INC. (r)—C-89
 MICRODYNE CORP. (m)—C-91
 T. R. PITTS CO. (d)—C-96
 SPECTRUM MEGA HERTZ (d)—C-101
 SYRCLITS INTERNATIONAL INC. (m)—C-102
 TONER CABLE EQUIPMENT INC. (d)—C-104
 TRIPLE CROWN ELECTRONICS INC. (m)—C-105
 VIEWSONICS INC. (m)—C-108

0330-0060

Amplifiers

ADAPT COMMUNICATION SUPPLY CO. INC. (d)—C-67
 ALFORD MANUFACTURING CO. (m)—C-68
 ALLEN AVIONICS INC. (m)—C-68
 ANIXTER CANADA INC. (d)—C-69
 ANIXTER COMMUNICATIONS (d)—C-70
 ANTRONIX INC. (m)—C-70
 ANTRONIX SALES (m)—C-70
 ANTSCO CORP. (m)—C-70
 BETA TECH COMMUNICATIONS INC. (r)—C-72
 BLONDER-TONGUE LABORATORIES INC. (m)—C-73
 BRADPTS (r)—C-73
 BROADBAND ENGINEERING INC. (m)—C-73
 BSM SYSTEMS INC. (m & d)—C-73
 CABLE SERVICES CO. INC. (d & r)—C-74
 CABLE TV SUPPLY CO. INC. (d)—C-74
 CABLETENNA CORP. (m)—C-74
 CATV SERVICES INC. (d)—C-75
 C-COR ELECTRONICS INC. (m)—C-75
 CENTRAL DYNAMICS LTD. (m & r)—C-75
 CENTURY ELECTRONICS SERVICE LTD. (d & r)—C-75
 CHANNEL MASTER (m)—C-76
 COLORMAX ELECTRONIC CORP. (d)—C-77
 COMPREHENSIVE VIDEO SUPPLY CORP. (d)—C-77
 COMSE SALES/JOHN WEEKS ENTERPRISES (d)—C-77
 JERRY CONN ASSOCIATES INC. (d)—C-77
 dB COMMUNICATIONS INC. (d)—C-78
 DECIBEL PRODUCTS INC. (m)—C-78
 DONLEY INTERNATIONAL INC. (d)—C-79
 THE DROP SHOP LTD. (d)—C-79
 ELECTROLINE TV EQUIPMENT INC. (m)—C-80
 EM ELECTRONICS INC. (m & d)—C-81
 GAMCO INDUSTRIES INC. (m)—C-82
 G. C. ELECTRONICS CO. (m)—C-82
 GENERAL ELECTRIC CO. (CCTV Operation) (m)—C-82
 GENTNER ELECTRONICS CORP. (m)—C-83
 GLOBAL SYSTEMS CORP. (m)—C-83
 IMMAD BROADCAST SERVICES (d & r)—C-85
 INTERCEPT COMMUNICATION PRODUCTS INC. (m)—C-86
 INTERNATIONAL NUCLEAR CORP. (m)—C-86
 INTRASTELLER ELECTRONICS (r)—C-86
 JERROLD DIVISION (GENERAL INSTRUMENT CORP.) (m)—C-86
 KES INC. (d)—C-87
 Lenco INC. (Electronics Div.) (m)—C-89
 LIGHTING ELECTRIC OF PENNSYLVANIA INC. (r)—C-89
 LINDSAY SPECIALTY PRODUCTS (m)—C-89
 MAGNAVOX CATV SYSTEMS INC. (m)—C-90
 MICRO-SAT S/E INC. (d)—C-91
 MICRO-TRAK CORP. (m)—C-91

MIDWEST CATV (d)—C-92
 NEXUS ENGINEERING CORP. (d)—C-93
 PASSIVE DEVICES INC. (d)—C-95
 PERFORMANCE CABLE TV PRODUCTS (r)—C-95
 PHILIPS TEST & MEASURING INSTRUMENTS (m)—C-95
 PICO PRODUCTS INC. (m)—C-95
 PROTECH AUDIO CORP. (m)—C-96
 QUALITY RF SERVICES INC. (m & d & r)—C-97
 RMT ENGINEERING INC. (d & r)—C-98
 RTS SYSTEMS INC. (m)—C-98
 SATELLITE SIGNALS INC. (d)—C-99
 SCIENTIFIC-ATLANTA INC. (m)—C-99
 SIGNAL VISION INC. (d)—C-100
 SPECTRUM MEGA HERTZ (d)—C-101
 TELE-COMM SALES INC. (d)—C-102
 TELEVISION EQUIPMENT ASSOCIATES INC. (m)—C-103
 TEXSCAN CORPORATION (m)—C-104
 TONER CABLE EQUIPMENT INC. (d)—C-104
 TRIPLE CROWN ELECTRONICS INC. (m)—C-105
 UTAH SCIENTIFIC INC. (m)—C-106
 VIEWSONICS INC. (m)—C-108
 WEATHER SCAN INC. (d)—C-108

0330-0080

—apartment

ANTRONIX INC. (m)—C-70
 ANTRONIX SALES (m)—C-70
 ANTSCO CORP. (m)—C-70
 BETA TECH COMMUNICATIONS INC. (r)—C-72
 BLONDER-TONGUE LABORATORIES INC. (m)—C-73
 BROADBAND ENGINEERING INC. (m)—C-73
 CABLETENNA CORP. (m)—C-74
 C-COR ELECTRONICS INC. (m)—C-75
 CENTURY ELECTRONICS SERVICE LTD. (d & r)—C-75
 COMSE SALES/JOHN WEEKS ENTERPRISES (d)—C-77
 dB COMMUNICATIONS INC. (d)—C-78
 DONLEY INTERNATIONAL INC. (d)—C-79
 THE DROP SHOP LTD. (d)—C-79
 ELECTROLINE TV EQUIPMENT INC. (m)—C-80
 EM ELECTRONICS INC. (d)—C-81
 GAMCO INDUSTRIES INC. (m)—C-82
 IMMAD BROADCAST SERVICES (d & r)—C-85
 INTERCEPT COMMUNICATION PRODUCTS INC. (m)—C-86
 INTRASTELLER ELECTRONICS (r)—C-86
 JERROLD DIVISION (GENERAL INSTRUMENT CORP.) (m)—C-86
 KES INC. (d)—C-87
 LINDSAY SPECIALTY PRODUCTS (m)—C-89
 MAGNAVOX CATV SYSTEMS INC. (m)—C-90
 MICRO-SAT S/E INC. (d)—C-91
 MICRODYNE CORP. (m)—C-91
 NEXUS ENGINEERING CORP. (d)—C-93
 PASSIVE DEVICES INC. (d)—C-95
 QUALITY RF SERVICES INC. (r)—C-97
 RMT ENGINEERING INC. (d & r)—C-98
 SCIENTIFIC-ATLANTA INC. (m)—C-99
 SIGNAL VISION INC. (d)—C-100
 TONER CABLE EQUIPMENT INC. (d)—C-104
 TRANS-USA CORP. (m)—C-105
 TRIPLE CROWN ELECTRONICS INC. (m)—C-105
 VIEWSONICS INC. (m)—C-108

CABLE EQUIPMENT & SUPPLIES—0300

0330-0100

—bridging

BETA TECH COMMUNICATIONS INC. (r)—C-72
BROADBAND ENGINEERING INC. (m)—C-73
C-COR ELECTRONICS INC. (m)—C-75
CENTURY ELECTRONICS SERVICE LTD. (d & r)—C-75
COMSE SALES/JOHN WEEKS ENTERPRISES (d)—C-77
dB COMMUNICATIONS INC. (d)—C-78
EM ELECTRONICS INC. (d)—C-81
GAMCO INDUSTRIES INC. (m)—C-82
INTERNATIONAL NUCLEAR CORP. (m)—C-86
INTRASTELLER ELECTRONICS (r)—C-86
JERROLD DIVISION (GENERAL INSTRUMENT CORP.) (m)—C-86
KES INC. (d)—C-87
LINDSAY SPECIALTY PRODUCTS (m)—C-89
MAGNAVOX CATV SYSTEMS INC. (m)—C-90
MICRO-SAT S/E INC. (d)—C-91
NEXUS ENGINEERING CORP. (d)—C-93
PROTECH AUDIO CORP. (m)—C-96
QUALITY RF SERVICES INC. (m & d & r)—C-97
ROH/ANCHOR AUDIO (m)—C-98
SCIENTIFIC-ATLANTA INC. (m)—C-99
TONER CABLE EQUIPMENT INC. (d)—C-104

0330-0120

Attenuators

ADAPT COMMUNICATION SUPPLY CO. INC. (d)—C-67
ALFORD MANUFACTURING CO. (m)—C-68
ALLEN AVIONICS INC. (m)—C-68
ANIXTER CANADA INC. (d)—C-69
ANIXTER COMMUNICATIONS (d)—C-70
ANTRONIX INC. (m)—C-70
ANTRONIX SALES (m)—C-70
ANTSCO CORP. (m)—C-70
ATLAS/SOUNDOLIER (m)—C-71
BIRD ELECTRONIC CORP. (m & d)—C-72
BLONDER-TONGUE LABORATORIES INC. (m)—C-73
CABLE SERVICES CO. INC. (d & r)—C-74
CABLE TV SUPPLY CO. INC. (d)—C-74
CABLETENNA CORP. (m)—C-74
C-COR ELECTRONICS INC. (m)—C-75
COAXIAL DYNAMICS INC. (m)—C-76
COLORMAX ELECTRONIC CORP. (d)—C-77
COMSE SALES/JOHN WEEKS ENTERPRISES (d)—C-77
JERRY CONN ASSOCIATES INC. (d)—C-77
DONLEY INTERNATIONAL INC. (d)—C-79
THE DROP SHOP LTD. (d)—C-79
ELECTROLINE TV EQUIPMENT INC. (m)—C-80
EM ELECTRONICS INC. (d)—C-81
GAMCO INDUSTRIES INC. (m)—C-82
G. C. ELECTRONICS CO. (m)—C-82
HARRIS CORP. (Broadcast Division) (d)—C-84
INTERCEPT COMMUNICATION PRODUCTS INC. (m)—C-86
KAY ELEMETRICS CORP. (m)—C-87
KES INC. (d)—C-87
KINGS ELECTRONICS CO. INC. (m)—C-87
LIGHTING ELECTRIC OF PENNSYLVANIA INC. (r)—C-89
LINDSAY SPECIALTY PRODUCTS (m)—C-89
LRC/VITEK (m)—C-90
MAGNAVOX CATV SYSTEMS INC. (m)—C-90
MULTI PRODUCTS INTERNATIONAL (m)—C-93
NARDA MICROWAVE CORP. (m)—C-93
PASSIVE DEVICES INC. (d)—C-95
PERFORMANCE CABLE TV PRODUCTS (m & d & r)—C-95
PICO PRODUCTS INC. (m)—C-95
RMS ELECTRONICS INC./CATV DIVISION (d)—C-98
RMT ENGINEERING INC. (d & r)—C-98
ROH/ANCHOR AUDIO (m)—C-98
ROHDE & SCHWARZ POLARAD INC. (m)—C-98
SANCHEZ COMMUNICATIONS (d)—C-99

SATELLITE SIGNALS INC. (d)—C-99
SCIENTIFIC-ATLANTA INC. (m)—C-99
SIGNAL VISION INC. (d)—C-100
SPECTRUM MEGA HERTZ (d)—C-101
TELE-COMM SALES INC. (d)—C-102
TEXSCAN CORPORATION (m)—C-104
TONER CABLE EQUIPMENT INC. (d)—C-104
TRANS-USA CORP. (m)—C-105
TRIPLE CROWN ELECTRONICS INC. (m)—C-105
VIEWSONICS INC. (m)—C-108
WEATHER SCAN INC. (d)—C-108

0330-0140

Buried Plant Accessories

ADAPT COMMUNICATION SUPPLY CO. INC. (d)—C-67
ALFORD MANUFACTURING CO. (m)—C-68
ANIXTER COMMUNICATIONS (d)—C-70
ANTRONIX SALES (m)—C-70
CABLE SERVICES CO. INC. (d & r)—C-74
CABLE TV SUPPLY CO. INC. (d)—C-74
COIL AMERICAN TECHNOLOGY CO. (m)—C-77
COLORMAX ELECTRONIC CORP. (d)—C-77
dB COMMUNICATIONS INC. (d)—C-78
EM ELECTRONICS INC. (d)—C-81
GENERAL MACHINE PRODUCTS CO. INC. (m & d)—C-83
IEC CO. (m & d & r)—C-85
INDIANA PRESSED STEEL (m)—C-85
KES INC. (d)—C-87
LIGHTING ELECTRIC OF PENNSYLVANIA INC. (r)—C-89
MIDWEST CATV (d)—C-92
PASSIVE DEVICES INC. (d)—C-95
PLYMOUTH RUBBER CO. INC. (m)—C-96
SATELLITE SIGNALS INC. (d)—C-99
SIGNAL VISION INC. (d)—C-100
TELE-COMM SALES INC. (d)—C-102
TONER CABLE EQUIPMENT INC. (d)—C-104

0330-0160

Cable Clips

ABERDEEN CO. (m)—C-67
ADAPT COMMUNICATION SUPPLY CO. INC. (d)—C-67
ALFORD MANUFACTURING CO. (m)—C-68
ANIXTER COMMUNICATIONS (d)—C-70
ANTRONIX INC. (m)—C-70
ANTSCO CORP. (m)—C-70
CABLE SERVICES CO. INC. (d)—C-74
CABLE TV SUPPLY CO. INC. (d)—C-74
CABLETEK CENTER PRODUCTS INC. (m & d)—C-74
CABLETENNA CORP. (m)—C-74
COLORMAX ELECTRONIC CORP. (d)—C-77
COMSE SALES/JOHN WEEKS ENTERPRISES (d)—C-77
JERRY CONN ASSOCIATES INC. (d)—C-77
DEK INC. (m)—C-78
DIAMOND COMMUNICATION PRODUCTS INC. (m)—C-79
DONLEY INTERNATIONAL INC. (d)—C-79
EM ELECTRONICS INC. (d)—C-81
GAMCO INDUSTRIES INC. (m)—C-82
ITW LINX (m)—C-86
KES INC. (d)—C-87
LIGHTING ELECTRIC OF PENNSYLVANIA INC. (r)—C-89
MIDWEST CATV (d)—C-92
PASSIVE DEVICES INC. (d)—C-95
PICO PRODUCTS INC. (m)—C-95
QUALITY VIDEO SUPPLY CORP. (d)—C-97
RMS ELECTRONICS INC./CATV DIVISION (d)—C-98
RMT ENGINEERING INC. (d)—C-98
SANCHEZ COMMUNICATIONS (d)—C-99
SATELLITE SIGNALS INC. (d)—C-99
SIGNAL VISION INC. (d)—C-100
SPECTRUM MEGA HERTZ (d)—C-101
TELE-COMM SALES INC. (d)—C-102
TONER CABLE EQUIPMENT INC. (d)—C-104

TRANS-USA CORP. (m)—C-105
T.V.C. SUPPLY CO. INC. (d)—C-105
VEAM (Division of Litton Systems Inc.) (m)—C-106
VIEWSONICS INC. (m)—C-108
WEATHER SCAN INC. (d)—C-108
WELDONE TRADING CO. INC. (m)—C-108

0330-0180

Cable Tuners

ALFORD MANUFACTURING CO. (m)—C-68
ANIXTER COMMUNICATIONS (d)—C-70
BETA TECH COMMUNICATIONS INC. (r)—C-72
CABLE SERVICES CO. INC. (d)—C-74
CABLE TV SUPPLY CO. INC. (d)—C-74
CENTURY ELECTRONICS SERVICE LTD. (d & r)—C-75
DONLEY INTERNATIONAL INC. (d)—C-79
EM ELECTRONICS INC. (d)—C-81
JIT DISTRIBUTING INC. (m)—C-87
LIGHTING ELECTRIC OF PENNSYLVANIA INC. (r)—C-89
MIDWEST CATV (d)—C-92
ROHDE & SCHWARZ POLARAD INC. (m)—C-98
SPECTRUM MEGA HERTZ (d)—C-101
TONER CABLE EQUIPMENT INC. (d)—C-104

0330-0200

Coaxial Cable

ADAPT COMMUNICATION SUPPLY CO. INC. (d)—C-67
ALFORD MANUFACTURING CO. (m)—C-68
ALPHA WIRE CORP. (m)—C-68
ANIXTER COMMUNICATIONS (d)—C-70
ANTRONIX INC. (m)—C-70
ANTSCO CORP. (m)—C-70
BELDEN ELECTRONIC WIRE & CABLE (m)—C-72
BLONDER-TONGUE LABORATORIES INC. (d)—C-73
CABLE SERVICES CO. INC. (d)—C-74
CABLE TV SUPPLY CO. INC. (d)—C-74
CANARE CABLE INC. (m & d)—C-75
CAPSCAN CABLE CO. (m)—C-75
CATV SERVICES INC. (d)—C-75
CHANNELL COMMERCIAL CORP. (d)—C-76
CHESTER CABLE (m)—C-76
COLORMAX ELECTRONIC CORP. (d)—C-77
COMMUNICATION MARKETING & CONSULTING LTD. (m)—C-77
COMPREHENSIVE VIDEO SUPPLY CORP. (d)—C-77
COMSE SALES/JOHN WEEKS ENTERPRISES (d)—C-77
JERRY CONN ASSOCIATES INC. (d)—C-77
dB COMMUNICATIONS INC. (d)—C-78
DECIBEL PRODUCTS INC. (m)—C-78
DONLEY INTERNATIONAL INC. (d)—C-79
THE DROP SHOP LTD. (d)—C-79
EM ELECTRONICS INC. (d)—C-81
GENERAL INSTRUMENT CORP. (CABLE HOME GROUP) (m)—C-82
HARRIS CORP. (Broadcast Division) (d)—C-84
KES INC. (d)—C-87
KINTRONIC LABORATORIES INC. (d)—C-87
LIGHTING ELECTRIC OF PENNSYLVANIA INC. (r)—C-89
MAGNAVOX CATV SYSTEMS INC. (d)—C-90
MICRO-SAT S/E INC. (d)—C-91
MOHAWK WIRE & CABLE CORP. (m)—C-92
NEXUS ENGINEERING CORP. (d)—C-93
PASSIVE DEVICES INC. (d)—C-95
PICO PRODUCTS INC. (m)—C-95
RMS ELECTRONICS INC./CATV DIVISION (d)—C-98
RMT ENGINEERING INC. (d)—C-98
SANCHEZ COMMUNICATIONS (d)—C-99
SATELLITE SIGNALS INC. (d)—C-99
SIGNAL VISION INC. (d)—C-99
SPECTRUM MEGA HERTZ (d)—C-101
TAIKAN CO. INC. (m)—C-102
TELE-COMM SALES INC. (d)—C-102
TEXSCAN CORPORATION (m)—C-104
TONER CABLE EQUIPMENT INC. (d)—C-104
TRANS-USA CORP. (m)—C-105
T.V.C. SUPPLY CO. INC. (d)—C-105
VIEWSONICS INC. (m)—C-108
WEATHER SCAN INC. (d)—C-108
WIDE BAND ENGINEERING CO. (m)—C-110

TEPCO CORP. (d)—C-103
TIMES FIBER COMMUNICATIONS INC. (m)—C-104
TONER CABLE EQUIPMENT INC. (d)—C-104
TRILOGY COMMUNICATIONS (m)—C-105
TROMPETER ELECTRONICS INC. (m)—C-105
T.V.C. SUPPLY CO. INC. (d)—C-105
WEATHER SCAN INC. (d)—C-108
WIREWORKS CORP. (d)—C-110
WSI CORP. (d)—C-110

0330-0220

Directional Couplers

ADAPT COMMUNICATION SUPPLY CO. INC. (d)—C-67
ALFORD MANUFACTURING CO. (m)—C-68
ANIXTER COMMUNICATIONS (d)—C-70
ANTRONIX INC. (m)—C-70
ANTRONIX SALES (m)—C-70
ANTSCO CORP. (m)—C-70
BLONDER-TONGUE LABORATORIES INC. (m)—C-73
CABLE SERVICES CO. INC. (d & r)—C-74
CABLE TV SUPPLY CO. INC. (d)—C-74
CABLETENNA CORP. (m)—C-74
C-COR ELECTRONICS INC. (m)—C-75
COAXIAL DYNAMICS INC. (m)—C-76
COIL AMERICAN TECHNOLOGY CO. (m)—C-77
COLORMAX ELECTRONIC CORP. (d)—C-77
COMSE SALES/JOHN WEEKS ENTERPRISES (d)—C-77
JERRY CONN ASSOCIATES INC. (d)—C-77
DECIBEL PRODUCTS INC. (m)—C-78
DONLEY INTERNATIONAL INC. (d)—C-79
THE DROP SHOP LTD. (m)—C-79
EAGLE COMTRONICS INC. (m)—C-80
ELECTROLINE TV EQUIPMENT INC. (m)—C-80
EM ELECTRONICS INC. (m & d)—C-81
GAMCO INDUSTRIES INC. (m)—C-82
INTERCEPT COMMUNICATION PRODUCTS INC. (m)—C-86
JERROLD DIVISION (GENERAL INSTRUMENT CORP.) (m)—C-86
KDI ELECTRONICS (m)—C-87
KES INC. (d)—C-87
LIGHTING ELECTRIC OF PENNSYLVANIA INC. (r)—C-89
LINDSAY SPECIALTY PRODUCTS (m)—C-89
MAGNAVOX CATV SYSTEMS INC. (m)—C-90
MICRO COMMUNICATIONS INC. (m)—C-91
MICROWAVE FILTER CO. INC. (m)—C-92
MIDWEST CATV (d)—C-92
MULTI PRODUCTS INTERNATIONAL (m)—C-93
NARDA MICROWAVE CORP. (m)—C-93
NEXUS ENGINEERING CORP. (d)—C-93
PECA INC. (m)—C-95
PHILIPS TEST & MEASURING INSTRUMENTS (m)—C-95
PICO PRODUCTS INC. (m)—C-95
RMS ELECTRONICS INC./CATV DIVISION (d)—C-98
RMT ENGINEERING INC. (d)—C-98
ROHDE & SCHWARZ POLARAD INC. (m)—C-98
SANCHEZ COMMUNICATIONS (d)—C-99
SATELLITE SIGNALS INC. (d)—C-99
SCIENTIFIC-ATLANTA INC. (m)—C-99
SHIVELY LABORATORIES INC. (m)—C-99
SIGNAL VISION INC. (d)—C-100
SPECTRUM MEGA HERTZ (d)—C-101
TAIKAN CO. INC. (m)—C-102
TELE-COMM SALES INC. (d)—C-102
TEXSCAN CORPORATION (m)—C-104
TONER CABLE EQUIPMENT INC. (d)—C-104
TRANS-USA CORP. (m)—C-105
T.V.C. SUPPLY CO. INC. (d)—C-105
VIEWSONICS INC. (m)—C-108
WEATHER SCAN INC. (d)—C-108
WIDE BAND ENGINEERING CO. (m)—C-110

0330-0240

Drop Connectors

ADAPT COMMUNICATION SUPPLY CO. INC. (c)—C-67
 ALFORD MANUFACTURING CO. (m)—C-68
 ANIXTER COMMUNICATIONS (d)—C-70
 ANTRONIX INC. (m)—C-70
 ANTSCO CORP. (m)—C-70
 ARCOM LABS (d)—C-70
 CABLE SERVICES CO. INC. (d)—C-74
CABLE TV SUPPLY CO. INC. (d)—C-74
 CABLE-LOCK CONNECTORS LTD. (m)—C-74
 COLORMAX ELECTRONIC CORP. (d)—C-77
 COMSE SALES/JOHN WEEKS ENTERPRISES (d)—C-77
 JERRY CONN ASSOCIATES INC. (d)—C-77
 dB COMMUNICATIONS INC. (d)—C-78
 DONLEY INTERNATIONAL INC. (d)—C-79
 THE DROP SHOP LTD. (m)—C-79
 EM ELECTRONICS INC. (d)—C-81
 GAMCO INDUSTRIES INC. (m)—C-82
 GILBERT ENGINEERING CO. INC. (m)—C-83
INTERCEPT COMMUNICATION PRODUCTS INC. (m)—C-86
 KES INC. (d)—C-87
 LIGHTING ELECTRIC OF PENNSYLVANIA INC. (r)—C-89
 LINDSAY SPECIALTY PRODUCTS (m)—C-89
 LRC/VITEK (m)—C-90
 MAGNAVOX CATV SYSTEMS INC. (m)—C-90
 MIDWEST CATV (d)—C-92
 NEXUS ENGINEERING CORP. (d)—C-93
 NORTHERN CATV SALES & DISTRIBUTORS INC (d)—C-94
 PICD PRODUCTS INC. (m)—C-95
 PREFORMED LINE PRODUCTS CO. (m)—C-96
 PYRAMID INDUSTRIES INC. (m)—C-96
 RAYCHEM CORP. (m)—C-97
RMS ELECTRONICS INC./CATV DIVISION (d)—C-98
RMT ENGINEERING INC. (d)—C-98
 SANCHEZ COMMUNICATIONS (d)—C-99
 SATELLITE SIGNALS INC. (d)—C-99
 SCIENTIFIC-ATLANTA INC. (m)—C-99
 SIGNAL VISION INC. (d)—C-100
 SPECTRUM MEGA HERTZ (d)—C-101
 TAIKAN CO. INC. (m)—C-102
 TELE-COMM SALES INC. (d)—C-102
 TONER CABLE EQUIPMENT INC. (d)—C-104
 TRANS-USA CORP. (m)—C-105
 TROMPETER ELECTRONICS INC. (m)—C-105
 UNION CONNECTOR CO. INC. (m)—C-106
 VEAM (Division of Litton Systems Inc.) (m)—C-106
 VIEWSONICS INC. (m)—C-108
 WEATHER SCAN INC. (d)—C-108

0330-0280

Drop Connectors

ADAPT COMMUNICATION SUPPLY CO. INC. (d)—C-67
 ALFORD MANUFACTURING CO. (m)—C-68
 ANIXTER COMMUNICATIONS (d)—C-70
 ANTRONIX INC. (m)—C-70
 ANTRONIX SALES (m)—C-70
 THE DROP SHOP LTD. (m)—C-79
 EM ELECTRONICS INC. (d)—C-81
 GAMCO INDUSTRIES INC. (m)—C-82
INTERCEPT COMMUNICATION PRODUCTS INC. (m)—C-86
 LINDSAY SPECIALTY PRODUCTS (m)—C-89
 LRC/VITEK (m)—C-90
 MAGNAVOX CATV SYSTEMS INC. (m)—C-90
 MIDWEST CATV (d)—C-92
 NEXUS ENGINEERING CORP. (d)—C-93
 NORTHERN CATV SALES & DISTRIBUTORS INC (d)—C-94
 PICD PRODUCTS INC. (m)—C-95
 PREFORMED LINE PRODUCTS CO. (m)—C-96
 PYRAMID INDUSTRIES INC. (m)—C-96
 RAYCHEM CORP. (m)—C-97
RMS ELECTRONICS INC./CATV DIVISION (d)—C-98
RMT ENGINEERING INC. (d)—C-98
 SANCHEZ COMMUNICATIONS (d)—C-99
 SATELLITE SIGNALS INC. (d)—C-99
 SCIENTIFIC-ATLANTA INC. (m)—C-99
 SIGNAL VISION INC. (d)—C-100
 SPECTRUM MEGA HERTZ (d)—C-101
 TAIKAN CO. INC. (m)—C-102
 TELE-COMM SALES INC. (d)—C-102
 TONER CABLE EQUIPMENT INC. (d)—C-104
 TRANS-USA CORP. (m)—C-105
 TROMPETER ELECTRONICS INC. (m)—C-105
 UNION CONNECTOR CO. INC. (m)—C-106
 VEAM (Division of Litton Systems Inc.) (m)—C-106
 VIEWSONICS INC. (m)—C-108
 WEATHER SCAN INC. (d)—C-108

0330-0280

Drop Equipment

ADAPT COMMUNICATION SUPPLY CO. INC. (d)—C-67
 ALFORD MANUFACTURING CO. (m)—C-68
 ANIXTER COMMUNICATIONS (d)—C-70
 ANTRONIX INC. (m)—C-70
 ANTRONIX SALES (m)—C-70
 CABLE SERVICES CO. INC. (d)—C-74
CABLE TV SUPPLY CO. INC. (d)—C-74
 CABLETEK CENTER PRODUCTS INC. (m & d)—C-74
CATV SERVICES INC. (d)—C-75
 CHANNEL MASTER (m)—C-76
 COLORMAX ELECTRONIC CORP. (d)—C-77
 COMSE SALES/JOHN WEEKS ENTERPRISES (d)—C-77
 JERRY CONN ASSOCIATES INC. (d)—C-77
 DIAMOND COMMUNICATION PRODUCTS INC. (m)—C-79
 DONLEY INTERNATIONAL INC. (d)—C-79
 THE DROP SHOP LTD. (m)—C-79
 EM ELECTRONICS INC. (m & d)—C-81
 GAMCO INDUSTRIES INC. (m)—C-82
 GENERAL MACHINE PRODUCTS CO. INC. (m & d)—C-83
 GILBERT ENGINEERING CO. INC. (m)—C-83
 IEC CO. (m & d & r)—C-85

INTERCEPT COMMUNICATION PRODUCTS

INC. (m)—C-86
 KES INC. (d)—C-87
 LEMCO TOOL CORP. (m)—C-89
 LIGHTING ELECTRIC OF PENNSYLVANIA INC. (r)—C-89
 LINDSAY SPECIALTY PRODUCTS (m)—C-89
 MAGNAVOX CATV SYSTEMS INC. (m)—C-90
 MIDWEST CATV (d)—C-92
 NEXUS ENGINEERING CORP. (d)—C-93
RMT ENGINEERING INC. (d)—C-98
 SANCHEZ COMMUNICATIONS (d)—C-99
 SATELLITE SIGNALS INC. (d)—C-99
 SIGNAL VISION INC. (d)—C-100
 SPECTRUM MEGA HERTZ (d)—C-101
 TELE-COMM SALES INC. (d)—C-102
 TONER CABLE EQUIPMENT INC. (d)—C-104
 TRANS-USA CORP. (m)—C-105
 TRILOGY COMMUNICATIONS (m)—C-105
 UNDERGROUND EQUIPMENT & SUPPLY (m)—C-105
 VIEWSONICS INC. (m)—C-108
 WEATHER SCAN INC. (d)—C-108
WHITE SANDS CABLE CO. INC. (m)—C-110

0330-0280

one-way

ANTRONIX INC. (m)—C-70
 ANTRONIX SALES (m)—C-70
 THE DROP SHOP LTD. (m)—C-79
 EM ELECTRONICS INC. (d)—C-81
 GAMCO INDUSTRIES INC. (m)—C-82
INTERCEPT COMMUNICATION PRODUCTS INC. (m)—C-86
 LINDSAY SPECIALTY PRODUCTS (m)—C-89
 MAGNAVOX CATV SYSTEMS INC. (m)—C-90
 NEXUS ENGINEERING CORP. (d)—C-93
RMT ENGINEERING INC. (d)—C-98
 SIGNAL VISION INC. (d)—C-100
 TONER CABLE EQUIPMENT INC. (d)—C-104
 TRANS-USA CORP. (m)—C-105
 VIEWSONICS INC. (m)—C-108

0330-0300


two-way

ANTRONIX INC. (m)—C-70
 ANTRONIX SALES (m)—C-70
 THE DROP SHOP LTD. (m)—C-79
 EM ELECTRONICS INC. (d)—C-81
 GAMCO INDUSTRIES INC. (m)—C-82
INTERCEPT COMMUNICATION PRODUCTS INC. (m)—C-86
 LINDSAY SPECIALTY PRODUCTS (m)—C-89
 MAGNAVOX CATV SYSTEMS INC. (m)—C-90
 MIDWEST CATV (d)—C-92
 NEXUS ENGINEERING CORP. (d)—C-93
 SIGNAL VISION INC. (d)—C-100
 TONER CABLE EQUIPMENT INC. (d)—C-104
 TRANS-USA CORP. (m)—C-105
 VIEWSONICS INC. (m)—C-108

0330-0320

Drop Grips

ADAPT COMMUNICATION SUPPLY CO. INC. (d)—C-67
 ALFORD MANUFACTURING CO. (m)—C-68
 ANIXTER COMMUNICATIONS (d)—C-70
 CABLE SERVICES CO. INC. (d)—C-74
CABLE TV SUPPLY CO. INC. (d)—C-74
 COMSE SALES/JOHN WEEKS ENTERPRISES (d)—C-77
 JERRY CONN ASSOCIATES INC. (d)—C-77
 DIAMOND COMMUNICATION PRODUCTS INC. (m)—C-79
 EM ELECTRONICS INC. (d)—C-81
 GAMCO INDUSTRIES INC. (m)—C-82
 ITW LINX (m)—C-86
 LIGHTING ELECTRIC OF PENNSYLVANIA INC. (r)—C-89
 NEXUS ENGINEERING CORP. (d)—C-93
 PREFORMED LINE PRODUCTS CO. (m)—C-96



BROADCAST & STUDIO PRODUCTS
 UHF, VHF, MMDS and
 ITFS equipment
 Turnkey Systems Since 1960

PO Box 68 • White Haven, PA 18661 • 717-443-9575
 1-800-233-6193
 FAX 717-443-9257

SANCHEZ COMMUNICATIONS (d)—C-99
 SATELLITE SIGNALS INC. (d)—C-99
 SIGNAL VISION INC. (d)—C-100
 SPECTRUM MEGA HERTZ (d)—C-101
 TAIKAN CO. INC. (m)—C-102
 TONER CABLE EQUIPMENT INC. (d)—C-104
 WEATHER SCAN INC. (d)—C-108

0330-0340

Equalizers

ALFORD MANUFACTURING CO. (m)—C-68
 ALLEN AVIONICS INC. (m)—C-68
 ANIXTER COMMUNICATIONS (d)—C-70
 ANTRONIX INC. (m)—C-70
 ANTSCO CORP. (m)—C-70
 BETA TECH COMMUNICATIONS INC. (r)—C-72
 CABLE SERVICES CO. INC. (d)—C-74
CABLE TV SUPPLY CO. INC. (d)—C-74
 THE CAMERA MART INC. (d & r)—C-74
 C-COR ELECTRONICS INC. (m)—C-75
 CHANNEL MASTER (m)—C-76
 DONLEY INTERNATIONAL INC. (d)—C-79
 ELECTROLINE TV EQUIPMENT INC. (m)—C-80
 EM ELECTRONICS INC. (d)—C-81
 GAMCO INDUSTRIES INC. (m)—C-82
 HARRIS CORP. (Broadcast Division) (d)—C-84
INTERCEPT COMMUNICATION PRODUCTS INC. (m)—C-86
 INTERNATIONAL NUCLEAR CORP. (m)—C-86
 INTRATELLER ELECTRONICS (r)—C-86
JERROLD DIVISION (GENERAL INSTRUMENT CORP.) (m)—C-86
 KES INC. (d)—C-87
 LEMCO INC. (Electronics Div.) (m)—C-89
 LIGHTING ELECTRIC OF PENNSYLVANIA INC. (r)—C-89
 LINDSAY SPECIALTY PRODUCTS (m)—C-89
 MAGNAVOX CATV SYSTEMS INC. (m)—C-90
 MIDWEST CATV (d)—C-92
 PHILIPS TEST & MEASURING INSTRUMENTS (m)—C-95
QUALITY RF SERVICES INC. (m & d & r)—C-97
RMT ENGINEERING INC. (d)—C-98
 SATELLITE SIGNALS INC. (d)—C-99
 SCIENTIFIC-ATLANTA INC. (m)—C-99
 SIGNAL VISION INC. (d)—C-100
 SPECTRUM MEGA HERTZ (d)—C-101
 TELE-COMM SALES INC. (d)—C-102
 TEMTRON ELECTRONICS (d)—C-103
 TEXSCAN CORPORATION (m)—C-104
 TONER CABLE EQUIPMENT INC. (d)—C-104
 TRIPLE CROWN ELECTRONICS INC. (m)—C-105
 VALLEY INTERNATIONAL INC. (m)—C-106
 VIEWSONICS INC. (m)—C-108
 WEATHER SCAN INC. (d)—C-108

CABLE TV SUPPLY CO. INC. (d)—C-74
 THE CAMERA MART INC. (d & r)—C-74
CATV SERVICES INC. (d)—C-75
 C-COR ELECTRONICS INC. (m)—C-75
 CENTURY ELECTRONICS SERVICE LTD. (d & r)—C-75
 CHANNEL MASTER (m)—C-76
 COMPREHENSIVE VIDEO SUPPLY CORP. (d)—C-77
 COMSE SALES/JOHN WEEKS ENTERPRISES (d)—C-77
 JERRY CONN ASSOCIATES INC. (d)—C-77
 dB COMMUNICATIONS INC. (d)—C-78
 ELECTROLINE TV EQUIPMENT INC. (m)—C-80
 EM ELECTRONICS INC. (d)—C-81
 GAMCO INDUSTRIES INC. (m)—C-82
 HARRIS CORP. (Broadcast Division) (d)—C-84
 INTRATELLER ELECTRONICS (r)—C-86
JERROLD DIVISION (GENERAL INSTRUMENT CORP.) (m)—C-86
 KES INC. (d)—C-87
 LIGHTING ELECTRIC OF PENNSYLVANIA INC. (r)—C-89
 LINDSAY SPECIALTY PRODUCTS (m)—C-89
 MAGNAVOX CATV SYSTEMS INC. (m)—C-90
 MICRO-SAT S/E INC. (d)—C-91
 MICRODYNE CORP. (m)—C-91
 NEXUS ENGINEERING CORP. (d)—C-93
 PERFORMANCE CABLE TV PRODUCTS (r)—C-95
 PHILIPS TEST & MEASURING INSTRUMENTS (m)—C-95
 QUALITY RF SERVICES INC. (r)—C-97
RMT ENGINEERING INC. (d & r)—C-98
 ROH/ANCHOR AUDIO (m)—C-98
 SATELLITE SIGNALS INC. (d)—C-99
 SCIENTIFIC-ATLANTA INC. (m)—C-99
 SIGNAL VISION INC. (d)—C-100
 SPECTRUM MEGA HERTZ (d)—C-101
 TELE-COMM SALES INC. (d)—C-102
 TEMTRON ELECTRONICS (d)—C-103
 TEXSCAN CORPORATION (m)—C-104
 TONER CABLE EQUIPMENT INC. (d)—C-104
 TRIPLE CROWN ELECTRONICS INC. (m)—C-105
 T.V.C. SUPPLY CO. INC. (d)—C-105
 VIEWSONICS INC. (m)—C-108
 WEATHER SCAN INC. (d)—C-108

Matching Transformers

ADAPT COMMUNICATION SUPPLY CO. INC. (d)—C-67
 ALFORD MANUFACTURING CO. (m)—C-68
 ANIXTER CANADA INC. (d)—C-69
 ANIXTER COMMUNICATIONS (d)—C-70
 ANTRONIX INC. (m)—C-70
 ANTRONIX SALES (m)—C-70
 ANTSCO CORP. (m)—C-70
 ARCOM LABS (d)—C-70
 ATLAS/SOUNDOLIER (m)—C-71
 BLONDER-TONGUE LABORATORIES INC. (m)—C-73
 CABLE SERVICES CO. INC. (d)—C-74
CABLE TV SUPPLY CO. INC. (d)—C-74
 CABLETENNA CORP. (m)—C-74
 CHANNEL MASTER (m)—C-76
 COLORMAX ELECTRONIC CORP. (d)—C-77
 COMMUNICATION MARKETING & CONSULTING LTD. (m)—C-77
 COMSE SALES/JOHN WEEKS ENTERPRISES (d)—C-77
 JERRY CONN ASSOCIATES INC. (d)—C-77

Line Extender Amplifiers

ADAPT COMMUNICATION SUPPLY CO. INC. (d)—C-67
 ALFORD MANUFACTURING CO. (m)—C-68
 ANIXTER COMMUNICATIONS (d)—C-70
 ANTRONIX INC. (m)—C-70
 ANTRONIX SALES (m)—C-70
 BETA TECH COMMUNICATIONS INC. (r)—C-72
 BLONDER-TONGUE LABORATORIES INC. (m)—C-73
 BRADPTS (r)—C-73
 BROADBAND ENGINEERING INC. (m)—C-73
 CABLE CONVERTER SERVICES CORP. (r)—C-74
 CABLE SERVICES CO. INC. (d & r)—C-74

0330-0380

ADAPT COMMUNICATION SUPPLY CO. INC. (d)—C-67
 ALFORD MANUFACTURING CO. (m)—C-68
 ANIXTER CANADA INC. (d)—C-69
 ANIXTER COMMUNICATIONS (d)—C-70
 ANTRONIX INC. (m)—C-70
 ANTRONIX SALES (m)—C-70
 ANTSCO CORP. (m)—C-70
 ARCOM LABS (d)—C-70
 ATLAS/SOUNDOLIER (m)—C-71
 BLONDER-TONGUE LABORATORIES INC. (m)—C-73
 CABLE SERVICES CO. INC. (d)—C-74
CABLE TV SUPPLY CO. INC. (d)—C-74
 CABLETENNA CORP. (m)—C-74
 CHANNEL MASTER (m)—C-76
 COLORMAX ELECTRONIC CORP. (d)—C-77
 COMMUNICATION MARKETING & CONSULTING LTD. (m)—C-77
 COMSE SALES/JOHN WEEKS ENTERPRISES (d)—C-77
 JERRY CONN ASSOCIATES INC. (d)—C-77

0330-0380

ADAPT COMMUNICATION SUPPLY CO. INC. (d)—C-67
 ALFORD MANUFACTURING CO. (m)—C-68
 ANIXTER CANADA INC. (d)—C-69
 ANIXTER COMMUNICATIONS (d)—C-70
 ANTRONIX INC. (m)—C-70
 ANTRONIX SALES (m)—C-70
 ANTSCO CORP. (m)—C-70
 ARCOM LABS (d)—C-70
 ATLAS/SOUNDOLIER (m)—C-71
 BLONDER-TONGUE LABORATORIES INC. (m)—C-73
 CABLE SERVICES CO. INC. (d)—C-74
CABLE TV SUPPLY CO. INC. (d)—C-74
 CABLETENNA CORP. (m)—C-74
 CHANNEL MASTER (m)—C-76
 COLORMAX ELECTRONIC CORP. (d)—C-77
 COMMUNICATION MARKETING & CONSULTING LTD. (m)—C-77
 COMSE SALES/JOHN WEEKS ENTERPRISES (d)—C-77
 JERRY CONN ASSOCIATES INC. (d)—C-77

0330-0380

ADAPT COMMUNICATION SUPPLY CO. INC. (d)—C-67
 ALFORD MANUFACTURING CO. (m)—C-68
 ANIXTER CANADA INC. (d)—C-69
 ANIXTER COMMUNICATIONS (d)—C-70
 ANTRONIX INC. (m)—C-70
 ANTRONIX SALES (m)—C-70
 ANTSCO CORP. (m)—C-70
 ARCOM LABS (d)—C-70
 ATLAS/SOUNDOLIER (m)—C-71
 BLONDER-TONGUE LABORATORIES INC. (m)—C-73
 CABLE SERVICES CO. INC. (d)—C-74
CABLE TV SUPPLY CO. INC. (d)—C-74
 CABLETENNA CORP. (m)—C-74
 CHANNEL MASTER (m)—C-76
 COLORMAX ELECTRONIC CORP. (d)—C-77
 COMMUNICATION MARKETING & CONSULTING LTD. (m)—C-77
 COMSE SALES/JOHN WEEKS ENTERPRISES (d)—C-77
 JERRY CONN ASSOCIATES INC. (d)—C-77

CABLE EQUIPMENT & SUPPLIES—0300

DECIBEL PRODUCTS INC. (m)—C-78
THE DROP SHOP LTD. (m)—C-79
ELECTROLINE TV EQUIPMENT INC.
(m)—C-80
EM ELECTRONICS INC. (m & d)—C-81
GAMCO INDUSTRIES INC. (m)—C-82
G. C. ELECTRONICS CO. (m)—C-82
HARRIS CORP. (Broadcast Division)
(d)—C-84
**INTERCEPT COMMUNICATION PRODUCTS
INC.** (m)—C-86
KES INC. (d)—C-87
LIGHTING ELECTRIC OF PENNSYLVANIA INC.
(r)—C-89
LINDSAY SPECIALTY PRODUCTS (m)—C-89
MAGNAVOX CATV SYSTEMS INC. (m)—C-90
MULTI PRODUCTS INTERNATIONAL
(m)—C-93
NORTHERN CATV SALES & DISTRIBUTORS
INC. (d)—C-94
QUALITY VIDEO SUPPLY CORP. (d)—C-97
RMS ELECTRONICS INC./CATV DIVISION
(m)—C-98
RMT ENGINEERING INC. (d)—C-98
SANCHEZ COMMUNICATIONS (d)—C-99
SATELLITE SIGNALS INC. (d)—C-99
SHIVELY LABORATORIES INC. (m)—C-99
SIGNAL VISION INC. (d)—C-100
SPECTRUM MEGA HERTZ (d)—C-101
TELE-COMM SALES INC. (d)—C-102
TONER CABLE EQUIPMENT INC. (d)—C-104
TRANS-USA CORP. (m)—C-105
T.V.C. SUPPLY CO. INC. (d)—C-105
VIEWSONICS INC. (m)—C-108
WEATHER SCAN INC. (d)—C-108

0330-0400

Modular Amplifier Stations

ALFORD MANUFACTURING CO. (m)—C-68
ANIXTER COMMUNICATIONS (d)—C-70
BETA TECH COMMUNICATIONS INC. (r)—C-72
BRADPTS (r)—C-73
CABLE SERVICES CO. INC. (d & r)—C-74
CABLE TV SUPPLY CO. INC. (d)—C-74
CATV SERVICES INC. (d)—C-75
C-COR ELECTRONICS INC. (m)—C-75
CENTURY ELECTRONICS SERVICE LTD. (d & r)—C-75
JERRY CONN ASSOCIATES INC. (d)—C-77
EM ELECTRONICS INC. (d)—C-81
GAMCO INDUSTRIES INC. (m)—C-82
HARRIS CORP. (Broadcast Division)
(d)—C-84
INTRASTELLER ELECTRONICS (r)—C-86
LIGHTING ELECTRIC OF PENNSYLVANIA INC.
(r)—C-89
LINDSAY SPECIALTY PRODUCTS (m)—C-89
MAGNAVOX CATV SYSTEMS INC. (m)—C-90
QUALITY RF SERVICES INC. (r)—C-97
RMT ENGINEERING INC. (d & r)—C-98
SATELLITE SIGNALS INC. (d)—C-99
SCIENTIFIC-ATLANTA INC. (m)—C-99
TONER CABLE EQUIPMENT INC. (d)—C-104
TRIPLE CROWN ELECTRONICS INC.
(m)—C-105

0330-0420

Power Couplers

ADAPT COMMUNICATION SUPPLY CO. INC.
(d)—C-67
ALFORD MANUFACTURING CO. (m)—C-68
ANIXTER CANADA INC. (d)—C-69
ANIXTER COMMUNICATIONS (d)—C-70
ANTRONIX INC. (m)—C-70
CABLE SERVICES CO. INC. (d)—C-74
CABLE TV SUPPLY CO. INC. (d)—C-74
C-COR ELECTRONICS INC. (m)—C-75
COAXIAL DYNAMICS INC. (m)—C-76
COLORMAX ELECTRONIC CORP. (d)—C-77
EM ELECTRONICS INC. (d)—C-81
GAMCO INDUSTRIES INC. (m)—C-82
**INTERCEPT COMMUNICATION PRODUCTS
INC.** (m)—C-86

KES INC. (d)—C-87
LIGHTING ELECTRIC OF PENNSYLVANIA INC.
(r)—C-89
LINDSAY SPECIALTY PRODUCTS (m)—C-89
NEXUS ENGINEERING CORP. (d)—C-93
PASSIVE DEVICES INC. (d)—C-95
RMS ELECTRONICS INC./CATV DIVISION
(m)—C-98
RMT ENGINEERING INC. (d)—C-98
SATELLITE SIGNALS INC. (d)—C-99
SIGNAL VISION INC. (d)—C-100
SPECTRUM MEGA HERTZ (d)—C-101
TELE-COMM SALES INC. (d)—C-102
TONER CABLE EQUIPMENT INC. (d)—C-104
WEATHER SCAN INC. (d)—C-108

0330-0440

Power Supplies

ADAPT COMMUNICATION SUPPLY CO. INC.
(d)—C-67
ALEXANDER BATTERIES (m)—C-68
ALFORD MANUFACTURING CO. (m)—C-68
ALPHA TECHNOLOGIES INC. (m)—C-68
ANIXTER CANADA INC. (d)—C-69
ANIXTER COMMUNICATIONS (d)—C-70
BETA TECH COMMUNICATIONS INC. (r)—C-72
BRADPTS (r)—C-73
CABLE POWER INC. (m)—C-74
CABLE SERVICES CO. INC. (d & r)—C-74
CABLE TV SUPPLY CO. INC. (d)—C-74
CAM-LOK INC. (m)—C-75
C-COR ELECTRONICS INC. (m)—C-75
CENTURY ELECTRONICS SERVICE LTD.
(r)—C-75
COIL AMERICAN TECHNOLOGY CO.
(m)—C-77
COLORMAX ELECTRONIC CORP. (d)—C-77
COMSE SALES/JOHN WEEKS ENTERPRISES
(d)—C-77
JERRY CONN ASSOCIATES INC. (d)—C-77
CONTROL TECHNOLOGY INC. (m)—C-77
dB COMMUNICATIONS INC. (d)—C-78
DECIBEL PRODUCTS INC. (m)—C-78
EM ELECTRONICS INC. (d)—C-81
GAMCO INDUSTRIES INC. (m)—C-82
HARRIS CORP. (Broadcast Division)
(d)—C-84
HEWLETT-PACKARD CO. (m)—C-84
**INTERCEPT COMMUNICATION PRODUCTS
INC.** (m)—C-86
INTRASTELLER ELECTRONICS (r)—C-86
ITERA/BELMOOR (m)—C-86
KES INC. (d)—C-87
LARSON ELECTRONICS (m)—C-88
LECTRO PRODUCTS (m)—C-89
LIGHTING ELECTRIC OF PENNSYLVANIA INC.
(r)—C-89
MAGNAVOX CATV SYSTEMS INC. (m)—C-90
MICRO-SAT S/E INC. (d & r)—C-91
NEXUS ENGINEERING CORP. (d)—C-93
PASSIVE DEVICES INC. (d)—C-95
PERFORMANCE CABLE TV PRODUCTS (m & d & r)—C-95
PERROT ENGINEERING LABS INC. (m)—C-95
POWER CONVERSION PRODUCTS INC.
(m)—C-96
PRECISE POWER CORP. (m)—C-96
RMS ELECTRONICS INC./CATV DIVISION (m & d)—C-98
RMT ENGINEERING INC. (d & r)—C-98
SANCHEZ COMMUNICATIONS (d)—C-99
SATELLITE SIGNALS INC. (d)—C-99
SIGNAL VISION INC. (d)—C-100
SL WABER INC. (m)—C-100
SOLA ELECTRIC (m)—C-100
SPECTRUM MEGA HERTZ (d)—C-101
TELE-COMM SALES INC. (d)—C-102
TEXSCAN CORPORATION (m)—C-104
TONER CABLE EQUIPMENT INC. (d)—C-104
TRIPLE CROWN ELECTRONICS INC.
(m)—C-105
T.V.C. SUPPLY CO. INC. (d)—C-105
VIEWSONICS INC. (m)—C-108
WEATHER SCAN INC. (d)—C-108
WILMORE ELECTRONICS CO. INC.
(m)—C-110

0330-0460

Set-top Converters

ADAPT COMMUNICATION SUPPLY CO. INC.
(d)—C-67
ALFORD MANUFACTURING CO. (m)—C-68
AMERICAN LIGHTWAVE SYSTEMS INC.
(m)—C-68
ANIXTER CANADA INC. (d)—C-69
ANIXTER COMMUNICATIONS (d)—C-70
ANTRONIX INC. (m)—C-70
ANTRONIX SALES (m)—C-70
ANTSICO CORP. (m)—C-70
BETA TECH COMMUNICATIONS INC. (r)—C-72
BRADPTS (d & r)—C-73
CABLE CONVERTER SERVICES CORP. (d & r)—C-74
CABLE SERVICES CO. INC. (d)—C-74
CABLE TECHNOLOGIES INTERNATIONAL INC.
(d)—C-74
CABLE TV SUPPLY CO. INC. (d)—C-74
CABLETENNA CORP. (m)—C-74
CENTURY ELECTRONICS SERVICE LTD. (d & r)—C-75
COLORMAX ELECTRONIC CORP. (d)—C-77
CONTROL COM INC. (m)—C-77
dB COMMUNICATIONS INC. (d)—C-78
DIGITRACE INC. (d & r)—C-79
DONLEY INTERNATIONAL INC. (d)—C-79
EM ELECTRONICS INC. (m & d)—C-81
**INTERCEPT COMMUNICATION PRODUCTS
INC.** (m)—C-86
INTRASTELLER ELECTRONICS (r)—C-86
JERROLD DIVISION (GENERAL INSTRUMENT CORP.) (m)—C-86
JJT DISTRIBUTING INC. (m)—C-87
KES INC. (d)—C-87
LIGHTING ELECTRIC OF PENNSYLVANIA INC.
(r)—C-89
MAI CATV INC. (d & r)—C-90
MICRO-SAT S/E INC. (d & r)—C-91
MIDWEST CATV (d)—C-92
PANASONIC INDUSTRIAL CO. (m)—C-95
PASSIVE DEVICES INC. (d)—C-95
PIONEER COMMUNICATIONS OF AMERICA
INC. (m & s)—C-95
SATELLITE SIGNALS INC. (d)—C-99
SCIENTIFIC-ATLANTA INC. (m)—C-99
SIGNAL VISION INC. (d)—C-100
SPECTRUM MEGA HERTZ (d)—C-101
SYRCUITS INTERNATIONAL INC. (m)—C-102
TOCOM DIV., GENERAL INSTRUMENT CORP.
(m)—C-104
TONER CABLE EQUIPMENT INC. (d)—C-104
TRANS-USA CORP. (m)—C-105
WEATHER SCAN INC. (d)—C-108

0330-0480

—addressable

AMERICAN LIGHTWAVE SYSTEMS INC.
(m)—C-68
ARTEL SERVICE CORP. (m & d & r)—C-70
BETA TECH COMMUNICATIONS INC. (r)—C-72
CABLE CONVERTER SERVICES CORP.
(r)—C-74
CABLE TECHNOLOGIES INTERNATIONAL INC.
(d)—C-74
CENTURY ELECTRONICS SERVICE LTD.
(r)—C-75
CONTROL COM INC. (m)—C-77
DIGITRACE INC. (r)—C-79
DONLEY INTERNATIONAL INC. (d)—C-79
EM ELECTRONICS INC. (d)—C-81
INTRASTELLER ELECTRONICS (r)—C-86
JERROLD DIVISION (GENERAL INSTRUMENT CORP.) (m)—C-86
JJT DISTRIBUTING INC. (m)—C-87
MAI CATV INC. (d & r)—C-90
PANASONIC INDUSTRIAL CO. (m)—C-95
PASSIVE DEVICES INC. (d)—C-95
PIONEER COMMUNICATIONS OF AMERICA
INC. (m & s)—C-95
SCIENTIFIC-ATLANTA INC. (m)—C-99
SYRCUITS INTERNATIONAL INC. (m)—C-102

TOCOM DIV., GENERAL INSTRUMENT CORP.
(m)—C-104
TONER CABLE EQUIPMENT INC. (d)—C-104

0330-0500

—non-addressable

ANTRONIX INC. (m)—C-70
ANTRONIX SALES (m)—C-70
BETA TECH COMMUNICATIONS INC. (r)—C-72
CABLE CONVERTER SERVICES CORP. (d & r)—C-74
CABLE TECHNOLOGIES INTERNATIONAL INC.
(d)—C-74
CENTURY ELECTRONICS SERVICE LTD.
(r)—C-75
COLORMAX ELECTRONIC CORP. (d)—C-77
DIGITRACE INC. (r)—C-79
DONLEY INTERNATIONAL INC. (d)—C-79
EM ELECTRONICS INC. (m & d)—C-81
**INTERCEPT COMMUNICATION PRODUCTS
INC.** (m)—C-86
INTRASTELLER ELECTRONICS (r)—C-86
JERROLD DIVISION (GENERAL INSTRUMENT CORP.) (m)—C-86
JJT DISTRIBUTING INC. (m)—C-87
MAI CATV INC. (d & r)—C-90
PANASONIC INDUSTRIAL CO. (m)—C-95
PASSIVE DEVICES INC. (d)—C-95
PIONEER COMMUNICATIONS OF AMERICA
INC. (m & s)—C-95
SCIENTIFIC-ATLANTA INC. (m)—C-99
TONER CABLE EQUIPMENT INC. (d)—C-104
TRANS-USA CORP. (m)—C-105

0330-0520

—off-premise

AMERICAN LIGHTWAVE SYSTEMS INC.
(m)—C-68
ARCOM LABS (m)—C-70
CABLE TECHNOLOGIES INTERNATIONAL INC.
(d)—C-74
CONTROL COM INC. (m)—C-77
JJT DISTRIBUTING INC. (m)—C-87
MAI CATV INC. (d & r)—C-90
QUALITY VIDEO SUPPLY CORP. (d)—C-97
SCIENTIFIC-ATLANTA INC. (m)—C-99
SPECTRUM MEGA HERTZ (d)—C-101
TEXSCAN CORPORATION (m)—C-104
TIMES FIBER COMMUNICATIONS INC.
(m)—C-104
TONER CABLE EQUIPMENT INC. (d)—C-104

0330-0540

Splitters

ADAPT COMMUNICATION SUPPLY CO. INC.
(d)—C-67
ALFORD MANUFACTURING CO. (m)—C-68
ANIXTER CANADA INC. (d)—C-69
ANIXTER COMMUNICATIONS (d)—C-70
ANTRONIX INC. (m)—C-70
ANTRONIX SALES (m)—C-70
ANTSICO CORP. (m)—C-70
ARCOM LABS (d)—C-70
BLONDER-TONGUE LABORATORIES INC.
(m)—C-73
CABLE SERVICES CO. INC. (d)—C-74
CABLE TV SUPPLY CO. INC. (d)—C-74
CABLETENNA CORP. (m)—C-74
C-COR ELECTRONICS INC. (m)—C-75
CHANNEL MASTER (m)—C-76
COAXIAL DYNAMICS INC. (m)—C-76
COIL AMERICAN TECHNOLOGY CO.
(m)—C-77
COLORMAX ELECTRONIC CORP. (d)—C-77
COMSE SALES/JOHN WEEKS ENTERPRISES
(d)—C-77
JERRY CONN ASSOCIATES INC. (d)—C-77
DECIBEL PRODUCTS INC. (m)—C-78
DONLEY INTERNATIONAL INC. (d)—C-79
THE DROP SHOP LTD. (m)—C-79

ELECTROLINE TV EQUIPMENT INC. (m)—C-80
 EM ELECTRONICS INC. (m & d)—C-81
 GAMCO INDUSTRIES INC. (m)—C-82
 G. C. ELECTRONICS CO. (m)—C-82
INTERCEPT COMMUNICATION PRODUCTS INC. (m)—C-86
 KDI ELECTRONICS (m)—C-87
 KES INC. (d)—C-87
 LIGHTING ELECTRIC OF PENNSYLVANIA INC. (r)—C-89
 LINDSAY SPECIALTY PRODUCTS (m)—C-89
 MAGNAVOX CATV SYSTEMS INC. (m)—C-90
 MARCONI COMMUNICATION SYSTEMS LTD. (m)—C-90
 MICRO COMMUNICATIONS INC. (m)—C-91
 MICRO-SAT S/E INC. (d)—C-91
 MICRODYNE CORP. (m)—C-91
 MICROWAVE FILTER CO. INC. (m)—C-92
 MULTI PRODUCTS INTERNATIONAL (m)—C-93
 NARDA MICROWAVE CORP. (m)—C-93
 NEXUS ENGINEERING CORP. (d)—C-93
 NORTHERN CATV SALES & DISTRIBUTORS INC. (d)—C-94
PASSIVE DEVICES INC. (d)—C-95
 PECA INC. (m)—C-95
 PHILIPS TEST & MEASURING INSTRUMENTS (m)—C-95
RMS ELECTRONICS INC./CATV DIVISION (d)—C-98
RMT ENGINEERING INC. (d)—C-98
 SANCHEZ COMMUNICATIONS (d)—C-99
 SATELLITE SIGNALS INC. (d)—C-99
 SCIENTIFIC-ATLANTA INC. (m)—C-99
 SHIVELY LABORATORIES INC. (m)—C-99
 SIGNAL VISION INC. (d)—C-100
 SPECTRUM MEGA HERTZ (d)—C-101
 TELE-COMM SALES INC. (d)—C-102
 TONER CABLE EQUIPMENT INC. (d)—C-104
 TRANS-USA CORP. (m)—C-105
 T.V.C. SUPPLY CO. INC. (d)—C-105
 UNION CONNECTOR CO. INC. (m)—C-106
 VIEWSONICS INC. (m)—C-106
 WEATHER SCAN INC. (d)—C-106
 WIDE BAND ENGINEERING CO. (m)—C-110
 WIREWORKS CORP. (m)—C-110

0330-0500 Standby Power Supplies

ADAPT COMMUNICATION SUPPLY CO. INC. (d)—C-67
 ALFORD MANUFACTURING CO. (m)—C-68
 ALPHA TECHNOLOGIES INC. (m)—C-68
 ANIXTER CANADA INC. (d)—C-69
 ANIXTER COMMUNICATIONS (d)—C-70
 BETA TECH COMMUNICATIONS INC. (r)—C-72
 BRADPTS (r)—C-73
 CABLE POWER INC. (m)—C-74
 CABLE SERVICES CO. INC. (d)—C-74
CABLE TV SUPPLY CO. INC. (d)—C-74
 C-COR ELECTRONICS INC. (m)—C-75
 CENTURY ELECTRONICS SERVICE LTD. (r)—C-75
 COIL AMERICAN TECHNOLOGY CO. (m)—C-77
 COMSE SALES/JOHN WEEKS ENTERPRISES (d)—C-77
 JERRY CONN ASSOCIATES INC. (d)—C-77
 CONTROL TECHNOLOGY INC. (m)—C-77
 CURRENT TECHNOLOGY INC. (m & d)—C-78
 dB COMMUNICATIONS INC. (d)—C-78
 EM ELECTRONICS INC. (d)—C-81
 KES INC. (d)—C-87
 LARSON ELECTRONICS (m)—C-88
 LECTRO PRODUCTS (m)—C-89
 LIGHTING ELECTRIC OF PENNSYLVANIA INC. (r)—C-89
 MAGNAVOX CATV SYSTEMS INC. (m)—C-90
 MICRO-SAT S/E INC. (d & r)—C-91
 PERFORMANCE CABLE TV PRODUCTS (r)—C-95
 POWER CONVERSION PRODUCTS INC. (m)—C-96

RMS ELECTRONICS INC./CATV DIVISION (m)—C-98
 SATELLITE SIGNALS INC. (d)—C-99
 SIGNAL VISION INC. (d)—C-100
 SOLA ELECTRIC (m)—C-100
 SPECTRUM MEGA HERTZ (d)—C-101
 TELE-COMM SALES INC. (d)—C-102
 TERADO CORP. (m)—C-103
 TEXSCAN CORPORATION (m)—C-104
 TONER CABLE EQUIPMENT INC. (d)—C-104
 TRIPLE CROWN ELECTRONICS INC. (m)—C-105
 T.V.C. SUPPLY CO. INC. (d)—C-105
 VIEWSONICS INC. (m)—C-106
 WILMORE ELECTRONICS CO. INC. (m)—C-110

0330-0500 Sub-VHF Equipment & In-System Converters

ALFORD MANUFACTURING CO. (m)—C-68
 ANIXTER COMMUNICATIONS (d)—C-70
 ARTEL COMMUNICATIONS CORP. (m)—C-70
 BLONDER-TONGUE LABORATORIES INC. (m)—C-73
CABLE TV SUPPLY CO. INC. (d)—C-74
 EM ELECTRONICS INC. (d)—C-81
 LIGHTING ELECTRIC OF PENNSYLVANIA INC. (r)—C-89
RMT ENGINEERING INC. (d)—C-98
 SATELLITE SIGNALS INC. (d)—C-99
 SYNCHRONOUS COMMUNICATIONS INC. (m)—C-102
 TONER CABLE EQUIPMENT INC. (d)—C-104
 TRIPLE CROWN ELECTRONICS INC. (m)—C-105

0330-0600 Tap-Offs

ADAPT COMMUNICATION SUPPLY CO. INC. (d)—C-67
 ALFORD MANUFACTURING CO. (m)—C-68
 ANIXTER COMMUNICATIONS (d)—C-70
 ANTRONIX INC. (m)—C-70
 ANTRONIX SALES (m)—C-70
 BLONDER-TONGUE LABORATORIES INC. (m)—C-73
 CABLE SERVICES CO. INC. (d)—C-74
CABLE TV SUPPLY CO. INC. (d)—C-74
 CHANNEL MASTER (m)—C-76
 COAXIAL DYNAMICS INC. (m)—C-76
 COIL AMERICAN TECHNOLOGY CO. (m)—C-77
 COLORMAX ELECTRONIC CORP. (d)—C-77
 COMSE SALES/JOHN WEEKS ENTERPRISES (d)—C-77
 EM ELECTRONICS INC. (d)—C-81
 GAMCO INDUSTRIES INC. (m)—C-82
INTERCEPT COMMUNICATION PRODUCTS INC. (m)—C-86
JERROLD DIVISION (GENERAL INSTRUMENT CORP.) (m)—C-86
 KES INC. (d)—C-87
 LIGHTING ELECTRIC OF PENNSYLVANIA INC. (r)—C-89
 LINDSAY SPECIALTY PRODUCTS (m)—C-89
 MAGNAVOX CATV SYSTEMS INC. (m)—C-90
 NEXUS ENGINEERING CORP. (d)—C-93
PASSIVE DEVICES INC. (d)—C-95
 PECA INC. (m)—C-95
 PHILIPS TEST & MEASURING INSTRUMENTS (m)—C-95
RMT ENGINEERING INC. (d)—C-98
 SATELLITE SIGNALS INC. (d)—C-99
 SIGNAL VISION INC. (d)—C-100
 SPECTRUM MEGA HERTZ (d)—C-101
 TONER CABLE EQUIPMENT INC. (m)—C-104
 TRANS-USA CORP. (m)—C-105
 VIEWSONICS INC. (m)—C-106



PO Box 68 • White Haven, PA 18661 • 717-443-9575
 1-800-233-6193
 FAX 717-443-9257

BROADCAST & STUDIO PRODUCTS

UHF, VHF, MMDS and
 ITFS equipment
 Turnkey Systems Since 1960

0330-0620 Trunk Amplifiers

ADAPT COMMUNICATION SUPPLY CO. INC. (d)—C-67
 ALFORD MANUFACTURING CO. (m)—C-68
 ANIXTER CANADA INC. (d)—C-69
 ANIXTER COMMUNICATIONS (d)—C-70
 BETA TECH COMMUNICATIONS INC. (r)—C-72
 BLONDER-TONGUE LABORATORIES INC. (m)—C-73
 BRADPTS (r)—C-73
 BROADBAND ENGINEERING INC. (m)—C-73
 CABLE SERVICES CO. INC. (d & r)—C-74
CABLE TV SUPPLY CO. INC. (d)—C-74
 CATV SERVICES INC. (d)—C-75
 C-COR ELECTRONICS INC. (m)—C-75
 CENTURY ELECTRONICS SERVICE LTD. (d & r)—C-75
 CHANNEL MASTER (m)—C-76
 COMSE SALES/JOHN WEEKS ENTERPRISES (d)—C-77
 JERRY CONN ASSOCIATES INC. (d)—C-77
 EM ELECTRONICS INC. (d)—C-81
 GAMCO INDUSTRIES INC. (m)—C-82
 INTRASTELLER ELECTRONICS (r)—C-86
 JERROLD DIVISION (GENERAL INSTRUMENT CORP.) (m)—C-86
 KES INC. (d)—C-87
 LIGHTING ELECTRIC OF PENNSYLVANIA INC. (r)—C-89
 LINDSAY SPECIALTY PRODUCTS (m)—C-89
 MAGNAVOX CATV SYSTEMS INC. (m)—C-90
 MICRO-SAT S/E INC. (d)—C-91
 MICRODYNE CORP. (m)—C-91
 NEXUS ENGINEERING CORP. (d)—C-93
 PERFORMANCE CABLE TV PRODUCTS (r)—C-95
 PHILIPS TEST & MEASURING INSTRUMENTS (m)—C-95
 QUALITY RF SERVICES INC. (m & d & r)—C-97
RMT ENGINEERING INC. (d & r)—C-98
 SATELLITE SIGNALS INC. (d)—C-99
 SCIENTIFIC-ATLANTA INC. (m)—C-99
 SPECTRUM MEGA HERTZ (d)—C-101
 TELE-COMM SALES INC. (d)—C-102
 TEXSCAN CORPORATION (m)—C-104
 TONER CABLE EQUIPMENT INC. (d)—C-104
 TRIPLE CROWN ELECTRONICS INC. (m)—C-105
 T.V.C. SUPPLY CO. INC. (d)—C-105
 VIEWSONICS INC. (m)—C-106
 WEATHER SCAN INC. (d)—C-106

0330-0640 Two-Way & Special Equipment

ALEXANDER BATTERIES (m)—C-68
 ALFORD MANUFACTURING CO. (m)—C-68
 AMERICAN LIGHTWAVE SYSTEMS INC. (m)—C-68
 ANIXTER COMMUNICATIONS (d)—C-70
 ARTEL COMMUNICATIONS CORP. (m)—C-70
 ARTEL SERVICE CORP. (m & d & r)—C-70
 BETA TECH COMMUNICATIONS INC. (r)—C-72
 BRADPTS (r)—C-73
 BROADBAND ENGINEERING INC. (m)—C-73
 CABLE SERVICES CO. INC. (d)—C-74
CABLE TV SUPPLY CO. INC. (d)—C-74
 C-COR ELECTRONICS INC. (m)—C-75
 CENTURY ELECTRONICS SERVICE LTD. (d & r)—C-75
 JERRY CONN ASSOCIATES INC. (d)—C-77
 DECIBEL PRODUCTS INC. (m)—C-78
 EM ELECTRONICS INC. (d)—C-81

IMMAD BROADCAST SERVICES (d & r)—C-85
INTERCEPT COMMUNICATION PRODUCTS INC. (m)—C-86
 INTRASTELLER ELECTRONICS (r)—C-86
 JERROLD DIVISION (GENERAL INSTRUMENT CORP.) (m)—C-86
 LIGHTING ELECTRIC OF PENNSYLVANIA INC. (r)—C-89
 LINDSAY SPECIALTY PRODUCTS (m)—C-89
 MAGNAVOX CATV SYSTEMS INC. (m)—C-90
 MOTOROLA INC., COMMUNICATIONS SECTOR (m)—C-93
 PERFORMANCE CABLE TV PRODUCTS (r)—C-95
 QUALITY RF SERVICES INC. (m & d & r)—C-97
RMT ENGINEERING INC. (d & r)—C-98
 SATELLITE SIGNALS INC. (d)—C-99
 SCIENTIFIC-ATLANTA INC. (m)—C-99
 SPECTRUM MEGA HERTZ (d)—C-101
 SWINTEK ENTERPRISES INC. (m)—C-102
 TONER CABLE EQUIPMENT INC. (d)—C-104
 TRANS-USA CORP. (m)—C-105
 TRIPLE CROWN ELECTRONICS INC. (m)—C-105
 VIEWSONICS INC. (m)—C-106

0340 EQUIPMENT HOUSING

0340-0020 Grade Level Housings

ADAPT COMMUNICATION SUPPLY CO. INC. (d)—C-67
 ALFORD MANUFACTURING CO. (m)—C-68
 ANIXTER COMMUNICATIONS (d)—C-70
 ATLAS/SOUNDOLIER (m)—C-71
 BROADBAND ENGINEERING INC. (m)—C-73
 CABLE SERVICES CO. INC. (d)—C-74
CABLE TV SUPPLY CO. INC. (d)—C-74
 CABLETEK CENTER PRODUCTS INC. (m & d)—C-74
 CHANNELL COMMERCIAL CORP. (m)—C-76
 COIL AMERICAN TECHNOLOGY CO. (m)—C-77
 COMSE SALES/JOHN WEEKS ENTERPRISES (d)—C-77
 DONLEY INTERNATIONAL INC. (d)—C-79
 LIGHTING ELECTRIC OF PENNSYLVANIA INC. (d & r)—C-89
 T. R. PITTS CO. (d)—C-96
 PYRAMID INDUSTRIES INC. (m)—C-96
 SIGNAL VISION INC. (d)—C-100
 TELE-COMM SALES INC. (d)—C-102

0340-0040 Meter Boxes-Electrical Pull Boxes

ADAPT COMMUNICATION SUPPLY CO. INC. (d)—C-67
 ALFORD MANUFACTURING CO. (m)—C-68
 CABLETEK CENTER PRODUCTS INC. (m & d)—C-74
 CARSON INDUSTRIES INC. (m & d)—C-75
 LIGHTING ELECTRIC OF PENNSYLVANIA INC. (d & r)—C-89
PASSIVE DEVICES INC. (d)—C-95
 T. R. PITTS CO. (d)—C-96
 SATELLITE SIGNALS INC. (m)—C-99
 SIGNAL VISION INC. (d)—C-100

CABLE EQUIPMENT & SUPPLIES—0300

0340-0060

Pedestal Housings

ABERDEEN CO. (m)—C-67
ADAPT COMMUNICATION SUPPLY CO. INC. (d)—C-67
ALFORD MANUFACTURING CO. (m)—C-68
ANIXTER CANADA INC. (d)—C-69
ANIXTER COMMUNICATIONS (d)—C-70
ATLAS/SOUNDOLIER (m)—C-71
BROADBAND ENGINEERING INC. (m)—C-73
CABLE POWER INC. (m)—C-74
CABLE SERVICES CO. INC. (d)—C-74
CABLE TV SUPPLY CO. INC. (d)—C-74
CABLETEK CENTER PRODUCTS INC. (m & d)—C-74
CHANNELL COMMERCIAL CORP. (m)—C-76
COIL AMERICAN TECHNOLOGY CO. (m)—C-77
dB COMMUNICATIONS INC. (d)—C-78
DIAMOND COMMUNICATION PRODUCTS INC. (m)—C-79
DONLEY INTERNATIONAL INC. (d)—C-79
THE DROP SHOP LTD. (d)—C-79
EM ELECTRONICS INC. (d)—C-81
INDIANA PRESSED STEEL (m)—C-85
INTERCEPT COMMUNICATION PRODUCTS INC. (d)—C-86
KES INC. (d)—C-87
LIGHTING ELECTRIC OF PENNSYLVANIA INC. (d & r)—C-89
MICRO-SAT S/E INC. (d)—C-91
MIDWEST CATV (m)—C-92
PASSIVE DEVICES INC. (d)—C-95
PERFORMANCE CABLE TV PRODUCTS (d)—C-95
PROPED INC. (m)—C-96
PYRAMID INDUSTRIES INC. (m)—C-96
RELIABLE ELECTRIC/UTILITY PRODUCTS (m)—C-97
RMS ELECTRONICS INC./CATV DIVISION (d)—C-98
SANCHEZ COMMUNICATIONS (d)—C-99
SATELLITE SIGNALS INC. (d)—C-99
SIGNAL VISION INC. (d)—C-100
SPECTRUM MEGA HERTZ (d)—C-101
TAKAN CO. INC. (m)—C-102
TELE-COMM SALES INC. (d)—C-102
TONER CABLE EQUIPMENT INC. (d)—C-104
T.V.C. SUPPLY CO. INC. (d)—C-105
VIEWSONICS INC. (m)—C-108
WEATHER SCAN INC. (d)—C-108

CHANNELL COMMERCIAL CORP. (m)—C-76
COIL AMERICAN TECHNOLOGY CO. (m)—C-77
DIAMOND COMMUNICATION PRODUCTS INC. (m)—C-79
KES INC. (d)—C-87
LIGHTING ELECTRIC OF PENNSYLVANIA INC. (d & r)—C-89
MIDWEST CATV (m)—C-92
PASSIVE DEVICES INC. (d)—C-95
PERFORMANCE CABLE TV PRODUCTS (d)—C-95
SIGNAL VISION INC. (d)—C-100
VIEWSONICS INC. (m)—C-108

0340-0120

Valve Boxes-CATV Boxes

ADAPT COMMUNICATION SUPPLY CO. INC. (d)—C-67
ALFORD MANUFACTURING CO. (m)—C-68
ANIXTER CANADA INC. (d)—C-69
ANIXTER COMMUNICATIONS (d)—C-70
CABLE SERVICES CO. INC. (d)—C-74
CABLE TV SUPPLY CO. INC. (d)—C-74
CABLETEK CENTER PRODUCTS INC. (m & d)—C-74
CARSON INDUSTRIES INC. (m & d)—C-75
COIL AMERICAN TECHNOLOGY CO. (m)—C-77
DONLEY INTERNATIONAL INC. (d)—C-79
INDIANA PRESSED STEEL (m)—C-85
LIGHTING ELECTRIC OF PENNSYLVANIA INC. (d & r)—C-89
PASSIVE DEVICES INC. (d)—C-95
T. R. PITTS CO. (d)—C-96
PROPED INC. (m)—C-96
PYRAMID INDUSTRIES INC. (m)—C-96
RELIABLE ELECTRIC/UTILITY PRODUCTS (m)—C-97
SATELLITE SIGNALS INC. (m)—C-99
SIGNAL VISION INC. (d)—C-100
VIEWSONICS INC. (m)—C-108

0350 HEADEND BUILDINGS & EQUIPMENT

0350-0040

Cable Management/ Operating Systems

ALFORD MANUFACTURING CO. (m)—C-68
DEK INC. (d)—C-78
LIGHTING ELECTRIC OF PENNSYLVANIA INC. (r)—C-89
T. R. PITTS CO. (d)—C-96
SATELLITE SIGNALS INC. (m)—C-99
SCIENTIFIC-ATLANTA INC. (m)—C-99
TOCOM DIV., GENERAL INSTRUMENT CORP. (m)—C-104
TONER CABLE EQUIPMENT INC. (d)—C-104

0350-0060

Equipment Buildings, Prefabricated

ALFORD MANUFACTURING CO. (m)—C-68
ANDREW CORP. (m)—C-69
FORT WORTH TOWER CO. (m)—C-82
L & R COMMUNICATIONS LTD. (m)—C-88
LIGHTING ELECTRIC OF PENNSYLVANIA INC. (r)—C-89
MIDWEST CATV (m)—C-92
ROHN (m)—C-98
SATELLITE SIGNALS INC. (d)—C-99

0350-0080

Headend Equipment

ALFORD MANUFACTURING CO. (m)—C-68
ANIXTER CANADA INC. (d)—C-69
ATI (m)—C-71

BETA TECH COMMUNICATIONS INC. (r)—C-72
BRADPTS (r)—C-73
BROADBAND ENGINEERING INC. (m)—C-73
CABLE SERVICES CO. INC. (d & r)—C-74
CABLE TV SUPPLY CO. INC. (d)—C-74
CATEL TELECOMMUNICATIONS (m)—C-75
CATV SERVICES INC. (d)—C-75
C-COR ELECTRONICS INC. (m)—C-75
CHANNEL MASTER (m)—C-76
CHANNELMATIC INC. (m)—C-76
dB COMMUNICATIONS INC. (d)—C-78
DONLEY INTERNATIONAL INC. (d)—C-79
EM ELECTRONICS INC. (d)—C-81
FM SYSTEMS INC. (m & d)—C-82
IEC CO. (m & d & r)—C-85
IMMAD BROADCAST SERVICES (d & r)—C-85
JERROLD DIVISION (GENERAL INSTRUMENT CORP.) (m)—C-86
K-TECH (d & r)—C-88

L & R COMMUNICATIONS LTD. (m)—C-88
LIGHTING ELECTRIC OF PENNSYLVANIA INC. (r)—C-89
MAGNAVOX CATV SYSTEMS INC. (m)—C-90
MICRO-SAT S/E INC. (d)—C-91
MICRODYNE CORP. (m)—C-91
MIDWEST CATV (d)—C-92
NEXUS ENGINEERING CORP. (m)—C-93
PASSIVE DEVICES INC. (d)—C-95
PICO PRODUCTS INC. (m)—C-95
PIONEER COMMUNICATIONS OF AMERICA INC. (m)—C-95
T. R. PITTS CO. (d)—C-96
RMT ENGINEERING INC. (d & r)—C-98
SATELLITE SIGNALS INC. (d)—C-99
SCIENTIFIC-ATLANTA INC. (m)—C-99
SPECTRUM MEGA HERTZ (d)—C-101
TONER CABLE EQUIPMENT INC. (d)—C-104
WEATHER SCAN INC. (d)—C-108
WEGENER COMMUNICATIONS INC. (m)—C-108

0350-0100

—buildings

FORT WORTH TOWER CO. (m)—C-82
K-TECH (r)—C-88
L & R COMMUNICATIONS LTD. (m)—C-88
NEXUS ENGINEERING CORP. (m)—C-93
PICO PRODUCTS INC. (m)—C-95
ROHN (m)—C-98

0350-0120

—control units

BROADBAND ENGINEERING INC. (m)—C-73
CHANNELMATIC INC. (m)—C-76
HALLIKAINEN & FRIENDS INC. (m)—C-84
JERROLD DIVISION (GENERAL INSTRUMENT CORP.) (m)—C-86
PICO PRODUCTS INC. (m)—C-95
RMT ENGINEERING INC. (d & r)—C-98
TELE-ENGINEERING CORP. (m)—C-103

0350-0140

—equipment-turnkey systems

A. F. ASSOCIATES INC. (m)—C-67
IEC CO. (m & d & r)—C-85
IMMAD BROADCAST SERVICES (d & r)—C-85
JERROLD DIVISION (GENERAL INSTRUMENT CORP.) (m)—C-86
K-TECH (d & r)—C-88
LAKE SYSTEMS CORP. (d)—C-88
NEXUS ENGINEERING CORP. (m)—C-93
POWER CONVERSION PRODUCTS INC. (m)—C-96
RMT ENGINEERING INC. (d & r)—C-98
SCIENTIFIC-ATLANTA INC. (m)—C-99
TELE-ENGINEERING CORP. (m)—C-103
WEATHER SCAN INC. (d)—C-108

0350-0180

—power supplies

ALPHA TECHNOLOGIES INC. (m & d)—C-68
ANIXTER COMMUNICATIONS (d)—C-70

BETA TECH COMMUNICATIONS INC. (r)—C-72
CABLE POWER INC. (m)—C-74
CATEL TELECOMMUNICATIONS (m)—C-75
COIL AMERICAN TECHNOLOGY CO. (m)—C-77
EM ELECTRONICS INC. (d)—C-81
LECTRO PRODUCTS (m)—C-89
MAGNAVOX CATV SYSTEMS INC. (m)—C-90
MICRO-SAT S/E INC. (d)—C-91
NEXUS ENGINEERING CORP. (m)—C-93
PASSIVE DEVICES INC. (d)—C-95
POWER CONVERSION PRODUCTS INC. (m)—C-96
PRECISE POWER CORP. (m)—C-96
RMT ENGINEERING INC. (d & r)—C-98
SOLA ELECTRIC (m)—C-100
WEATHER SCAN INC. (d)—C-108

0360 SECURITY EQUIPMENT

0360-0020

Converters & Scramblers

AMERICAN LIGHTWAVE SYSTEMS INC. (m)—C-68
ANIXTER CANADA INC. (d)—C-69
ANIXTER COMMUNICATIONS (d)—C-70
ANTRONIX INC. (m)—C-70
BRADPTS (d & r)—C-73
BUDCO INC. (d)—C-74
CABLE CONVERTER SERVICES CORP. (r)—C-74
CABLE SERVICES CO. INC. (d)—C-74
CABLE TECHNOLOGIES INTERNATIONAL INC. (d)—C-74
CABLE TV SUPPLY CO. INC. (d)—C-74
CABLETENNA CORP. (m)—C-74
CENTURY ELECTRONICS SERVICE LTD. (r)—C-75
COLORMAX ELECTRONIC CORP. (d)—C-77
dB COMMUNICATIONS INC. (d)—C-78
EAGLE COMTRONICS INC. (m)—C-80
EM ELECTRONICS INC. (d)—C-81
INTERCEPT COMMUNICATION PRODUCTS INC. (d)—C-86
INTRATELLER ELECTRONICS (r)—C-86
JERROLD DIVISION (GENERAL INSTRUMENT CORP.) (m)—C-86
JJT DISTRIBUTING INC. (m)—C-87
KES INC. (d)—C-87
MICRODYNE CORP. (m)—C-91
MIDWEST CATV (d)—C-92
MOTOROLA INC., COMMUNICATIONS SECTION (m)—C-93
PASSIVE DEVICES INC. (d)—C-95
PICO PRODUCTS INC. (m)—C-95
PIONEER COMMUNICATIONS OF AMERICA INC. (m)—C-95
T. R. PITTS CO. (d)—C-96
SCIENTIFIC-ATLANTA INC. (m)—C-99
SPECTRUM MEGA HERTZ (d)—C-101
SYRCAITS INTERNATIONAL INC. (m)—C-102
TELE-MEASUREMENTS INC. (d)—C-103
TOCOM DIV., GENERAL INSTRUMENT CORP. (m)—C-104
TONER CABLE EQUIPMENT INC. (d)—C-104
T.V.C. SUPPLY CO. INC. (d)—C-105
WEATHER SCAN INC. (d)—C-108

0360-0040

Decoders

ANIXTER CANADA INC. (d)—C-69
ANIXTER COMMUNICATIONS (d)—C-70
ANTRONIX INC. (m)—C-70
BRADPTS (d & r)—C-73
CABLE CONVERTER SERVICES CORP. (r)—C-74
CABLE SERVICES CO. INC. (d)—C-74
CABLE TECHNOLOGIES INTERNATIONAL INC. (d)—C-74
CABLE TV SUPPLY CO. INC. (d)—C-74

0340-0080

Pre-Assembled

ACOUSTIC SYSTEMS (m)—C-67
ADAPT COMMUNICATION SUPPLY CO. INC. (d)—C-67
ALFORD MANUFACTURING CO. (m)—C-68
BROADBAND ENGINEERING INC. (m)—C-73
CABLE SERVICES CO. INC. (d)—C-74
CABLE TV SUPPLY CO. INC. (d)—C-74
CABLETEK CENTER PRODUCTS INC. (m & d)—C-74
L & R COMMUNICATIONS LTD. (m)—C-88
LIGHTING ELECTRIC OF PENNSYLVANIA INC. (d & r)—C-89
SATELLITE SIGNALS INC. (m)—C-99
SIGNAL VISION INC. (d)—C-100
TELSTA (m)—C-103

0340-0100

Underground, Flush-Mount Boxes

ADAPT COMMUNICATION SUPPLY CO. INC. (d)—C-67
ALFORD MANUFACTURING CO. (m)—C-68
ANIXTER CANADA INC. (d)—C-69
ANIXTER COMMUNICATIONS (d)—C-70
CABLE SERVICES CO. INC. (d)—C-74
CABLE TV SUPPLY CO. INC. (d)—C-74
CABLETEK CENTER PRODUCTS INC. (m & d)—C-74
CARSON INDUSTRIES INC. (m & d)—C-75

CENTURY ELECTRONICS SERVICE LTD. (r)—C-75
 COLORMAX ELECTRONIC CORP. (d)—C-77
 THE DROP SHOP LTD. (d)—C-79
 EAGLE COMTRONICS INC. (m)—C-80
 EM ELECTRONICS INC. (d)—C-81
INTERCEPT COMMUNICATION PRODUCTS INC. (m)—C-86
 INTRASTELLER ELECTRONICS (r)—C-86
JERROLD DIVISION (GENERAL INSTRUMENT CORP.) (m)—C-86
 JTT D-DISTRIBUTING INC. (m)—C-87
 KES INC. (d)—C-87
 MICRODYNE CORP. (m)—C-91
 MIDWEST CATV (d)—C-92
 MOTOROLA INC., COMMUNICATIONS SECTOR (m)—C-93
PASSIVE DEVICES INC. (d)—C-95
 PICO PRODUCTS INC. (m)—C-95
 PIONEER COMMUNICATIONS OF AMERICA INC. (m)—C-95
 T. R. PITTS CO. (d)—C-96
RMT ENGINEERING INC. (d)—C-98
 SANCHEZ COMMUNICATIONS (d)—C-99
 SCIENTIFIC-ATLANTA INC. (m)—C-99
 SPECTRUM MEGA HERTZ (d)—C-101
 SYRCSITS INTERNATIONAL INC. (m)—C-102
 TELE-MEASUREMENTS INC. (d)—C-103
 TELE-COMM SALES INC. (d)—C-102
 TONER CABLE EQUIPMENT INC. (d)—C-104
 WEATHER SCAN INC. (d)—C-108

0360-8060**Drop Security & Identification Equipment**

ADAPT COMMUNICATION SUPPLY CO. INC. (d)—C-67
 ANIXTER COMMUNICATIONS (d)—C-70
 BUDDO INC. (d)—C-74
CABLE TV SUPPLY CO. INC. (d)—C-74
 CABLETEK CENTER PRODUCTS INC. (m & d)—C-74
 JERRY CONN ASSOCIATES INC. (d)—C-77
 DB COMMUNICATIONS INC. (d)—C-78
 THE DROP SHOP LTD. (d)—C-79
 EAGLE COMTRONICS INC. (m)—C-80
 EM ELECTRONICS INC. (d)—C-81
 GAMCO INDUSTRIES INC. (m)—C-82
 KES INC. (d)—C-87
PASSIVE DEVICES INC. (d)—C-95
 RELIABLE ELECTRIC/UTILITY PRODUCTS (m)—C-97
RMT ENGINEERING INC. (d)—C-98
 SANCHEZ COMMUNICATIONS (d)—C-99
 SIGNAL VISION INC. (d)—C-100
 SPECTRUM MEGA HERTZ (d)—C-101
 TELE-MEASUREMENTS INC. (d)—C-103
 TONER CABLE EQUIPMENT INC. (d)—C-104
 VIEWSONICS INC. (m)—C-108

0360-3000**Filters**

ADAPT COMMUNICATION SUPPLY CO. INC. (d)—C-67
 ALLEN AMONICS INC. (m)—C-68
 ANIXTER COMMUNICATIONS (d)—C-70
 ANTRONIX INC. (m)—C-70
 ANTSCO CORP. (m)—C-70
 ARCOM LABS (m)—C-70
CABLE TV SUPPLY CO. INC. (d)—C-74
 CABLE-LOCK CONNECTORS LTD. (m)—C-74
 COAXIAL DYNAMICS INC. (m)—C-76
 COLORMAX ELECTRONIC CORP. (d)—C-77
 JERRY CONN ASSOCIATES INC. (d)—C-77
 DB COMMUNICATIONS INC. (d)—C-78
 EAGLE COMTRONICS INC. (m)—C-80
 EM ELECTRONICS INC. (d)—C-81
 GAMCO INDUSTRIES INC. (m)—C-82
INTERCEPT COMMUNICATION PRODUCTS INC. (m)—C-86
 KES INC. (d)—C-87
 MICROLAB/FXR (m)—C-91
 MICROWAVE FILTER CO. INC. (m)—C-92

NORTHERN CATV SALES & DISTRIBUTORS INC. (d)—C-94
PASSIVE DEVICES INC. (d)—C-95
 PICO PRODUCTS INC. (m)—C-95
RMS ELECTRONICS INC./CATV DIVISION (d)—C-98
RMT ENGINEERING INC. (d)—C-98
 SIGNAL VISION INC. (d)—C-100
 SPECTRUM MEGA HERTZ (d)—C-101
 VIEWSONICS INC. (m)—C-108
 WEATHER SCAN INC. (d)—C-108

0360-0100**Hardware**

ADAPT COMMUNICATION SUPPLY CO. INC. (d)—C-67
 ANIXTER CANADA INC. (d)—C-69
 ANIXTER COMMUNICATIONS (d)—C-70
 ANTRONIX INC. (m)—C-70
 CABLE SERVICES CO. INC. (d)—C-74
CABLE TV SUPPLY CO. INC. (d)—C-74
 CABLE-LOCK CONNECTORS LTD. (m)—C-74
 CABLETEK CENTER PRODUCTS INC. (m & d)—C-74
 COLORMAX ELECTRONIC CORP. (d)—C-77
 DIAMOND COMMUNICATION PRODUCTS INC. (m)—C-79
 THE DROP SHOP LTD. (d)—C-79
 EM ELECTRONICS INC. (d)—C-81
 GAMCO INDUSTRIES INC. (m)—C-82
INTERCEPT COMMUNICATION PRODUCTS INC. (m)—C-86
 SANCHEZ COMMUNICATIONS (d)—C-99
 SIGNAL VISION INC. (d)—C-100
 SPECTRUM MEGA HERTZ (d)—C-101
 TELECRAFTER PRODUCTS CORP. (m & d)—C-103
 VIEWSONICS INC. (m)—C-108

0360-0120**—Identification devices**

ADAPT COMMUNICATION SUPPLY CO. INC. (d)—C-67
 BUDDO INC. (d)—C-74
 CABLETEK CENTER PRODUCTS INC. (m & d)—C-74
 COHU INC. (m & r)—C-76
 THE DROP SHOP LTD. (d)—C-79
 EM ELECTRONICS INC. (d)—C-81
 GENERAL MACHINE PRODUCTS CO. INC. (m & d)—C-83
PASSIVE DEVICES INC. (m)—C-95
 QUALITY VIDEO SUPPLY CORP. (d)—C-97
 SANCHEZ COMMUNICATIONS (d)—C-99
 SIGNAL VISION INC. (d)—C-100
 TELE-MEASUREMENTS INC. (d)—C-103
 TELECRAFTER PRODUCTS CORP. (m & d)—C-103
 VIEWSONICS INC. (m)—C-108

0360-0140**—Taplocks**

ADAPT COMMUNICATION SUPPLY CO. INC. (d)—C-67
 ANTRONIX INC. (m)—C-70
 ARCOM LABS (d)—C-70
 BUDDO INC. (d)—C-74
 CABLE-LOCK CONNECTORS LTD. (m)—C-74
 CABLETEK CENTER PRODUCTS INC. (m & d)—C-74
 EM ELECTRONICS INC. (d)—C-81
INTERCEPT COMMUNICATION PRODUCTS INC. (d)—C-86
 KES INC. (d)—C-87
 MICRO-SAT S/E INC. (d)—C-91
 SANCHEZ COMMUNICATIONS (d)—C-99
 SATELLITE SIGNALS INC. (d)—C-99
 SIGNAL VISION INC. (d)—C-100
 TELECRAFTER PRODUCTS CORP. (m & d)—C-103
 VIEWSONICS INC. (m)—C-108

0360-0160**Locks**

ADAPT COMMUNICATION SUPPLY CO. INC. (d)—C-67
 ANIXTER COMMUNICATIONS (d)—C-70
 ANTRONIX INC. (m)—C-70
 BUDDO INC. (d)—C-74
 CABLE SERVICES CO. INC. (d)—C-74
CABLE TV SUPPLY CO. INC. (d)—C-74
 CABLETEK CENTER PRODUCTS INC. (m & d)—C-74
 CHANNELL COMMERCIAL CORP. (m)—C-76
 COLORMAX ELECTRONIC CORP. (d)—C-77
 COMPREHENSIVE VIDEO SUPPLY CORP. (d)—C-77
 THE DROP SHOP LTD. (d)—C-79
 EEG ENTERPRISES INC. (m)—C-80
 EM ELECTRONICS INC. (d)—C-81
 GAMCO INDUSTRIES INC. (m)—C-82
INTERCEPT COMMUNICATION PRODUCTS INC. (d)—C-86
 KES INC. (d)—C-87
 MICRO-SAT S/E INC. (d)—C-91
PASSIVE DEVICES INC. (d)—C-95
 PROPEL INC. (m)—C-96
 PYRAMID INDUSTRIES INC. (m)—C-96
 RELIABLE ELECTRIC/UTILITY PRODUCTS (m)—C-97
 SANCHEZ COMMUNICATIONS (d)—C-99
 SATELLITE SIGNALS INC. (d)—C-99
 SIGNAL VISION INC. (d)—C-100
 SPECTRUM MEGA HERTZ (d)—C-101
 TONER CABLE EQUIPMENT INC. (d)—C-104
 VIEWSONICS INC. (m)—C-108

0360-0180**Parental Control Devices**

ADAPT COMMUNICATION SUPPLY CO. INC. (d)—C-67
 AMERICAN LIGHTWAVE SYSTEMS INC. (m)—C-68
 ANIXTER COMMUNICATIONS (d)—C-70
 ANTRONIX INC. (m)—C-70
 ARCOM LABS (d)—C-70
 BRADPTS (d)—C-73
 CABLE SERVICES CO. INC. (d)—C-74
CABLE TV SUPPLY CO. INC. (d)—C-74
CATV SERVICES INC. (d)—C-75
 COLORMAX ELECTRONIC CORP. (d)—C-77
 JERRY CONN ASSOCIATES INC. (d)—C-77
 EAGLE COMTRONICS INC. (m)—C-80
 EEG ENTERPRISES INC. (m)—C-80
 EM ELECTRONICS INC. (m & d)—C-81
 GAMCO INDUSTRIES INC. (m)—C-82
INTERCEPT COMMUNICATION PRODUCTS INC. (m)—C-86
 INTRASTELLER ELECTRONICS (r)—C-86
JERROLD DIVISION (GENERAL INSTRUMENT CORP.) (m)—C-86
 KES INC. (d)—C-87
 MICRO-SAT S/E INC. (d)—C-91
 MICROWAVE FILTER CO. INC. (m)—C-92
 MIDWEST CATV (d)—C-92
 NORTHERN CATV SALES & DISTRIBUTORS INC. (d)—C-94
PASSIVE DEVICES INC. (d)—C-95
 PICO PRODUCTS INC. (m)—C-95
RMT ENGINEERING INC. (d)—C-98
 SANCHEZ COMMUNICATIONS (d)—C-99
 SCIENTIFIC-ATLANTA INC. (m)—C-99
 SIGNAL VISION INC. (d)—C-100
 SPECTRUM MEGA HERTZ (d)—C-101
 WEATHER SCAN INC. (d)—C-108

0360-0200**Pay Cable Systems**

ADAPT COMMUNICATION SUPPLY CO. INC. (d)—C-67
 AMERICAN LIGHTWAVE SYSTEMS INC. (m)—C-68
 BLONDER-TONGUE LABORATORIES INC. (m)—C-73

CABLE SERVICES CO. INC. (d)—C-74
 CABLE TECHNOLOGIES INTERNATIONAL INC. (d)—C-74
CABLE TV SUPPLY CO. INC. (d)—C-74
 CENTURY ELECTRONICS SERVICE LTD. (r)—C-75
 EAGLE COMTRONICS INC. (m)—C-80
 INMAD BROADCAST SERVICES (d & r)—C-85
INTERCEPT COMMUNICATION PRODUCTS INC. (m)—C-86
 INTRASTELLER ELECTRONICS (r)—C-86
JERROLD DIVISION (GENERAL INSTRUMENT CORP.) (m)—C-86
 JTT DISTRIBUTING INC. (m)—C-87
 MIDWEST CATV (d)—C-92
 SCIENTIFIC-ATLANTA INC. (m)—C-99
 SPECTRUM MEGA HERTZ (d)—C-101
 SYRCSITS INTERNATIONAL INC. (m)—C-102

0360-0220**Switches**

ADAPT COMMUNICATION SUPPLY CO. INC. (d)—C-67
 ANIXTER COMMUNICATIONS (d)—C-70
 ANTRONIX INC. (m)—C-70
 ANTSCO CORP. (m)—C-70
 ARCOM LABS (d)—C-70
 CABLE TECHNOLOGIES INTERNATIONAL INC. (d)—C-74
CABLE TV SUPPLY CO. INC. (d)—C-74
 CHANNEL MASTER (m)—C-76
 COLORMAX ELECTRONIC CORP. (d)—C-77
 EM ELECTRONICS INC. (m & d)—C-81
 GAMCO INDUSTRIES INC. (m)—C-82
 G. C. ELECTRONICS CO. (m)—C-82
INTERCEPT COMMUNICATION PRODUCTS INC. (d)—C-86
 MICRO-SAT S/E INC. (d)—C-91
 MULTI PRODUCTS INTERNATIONAL (m)—C-93
 PICO PRODUCTS INC. (m)—C-95
 SIGNAL VISION INC. (d)—C-100
 SPECTRUM MEGA HERTZ (d)—C-101
 TELE-ENGINEERING CORP. (m)—C-103
 TELE-MEASUREMENTS INC. (d)—C-103
 VIEWSONICS INC. (m)—C-108
 WEATHER SCAN INC. (d)—C-108

0360-0240**Traps**

ADAPT COMMUNICATION SUPPLY CO. INC. (d)—C-67
 ANIXTER COMMUNICATIONS (d)—C-70
 ANTRONIX INC. (m)—C-70
 ANTSCO CORP. (m)—C-70
 ARCOM LABS (m)—C-70
 BLONDER-TONGUE LABORATORIES INC. (m)—C-73
 CABLE SERVICES CO. INC. (d)—C-74
CABLE TV SUPPLY CO. INC. (d)—C-74
 CABLETENNA CORP. (m)—C-74
 COLORMAX ELECTRONIC CORP. (d)—C-77
 JERRY CONN ASSOCIATES INC. (d)—C-77
 DB COMMUNICATIONS INC. (d)—C-78
 DEK INC. (d)—C-78
 THE DROP SHOP LTD. (d)—C-79
 EAGLE COMTRONICS INC. (m)—C-80
 EM ELECTRONICS INC. (d)—C-81
 GAMCO INDUSTRIES INC. (m)—C-82
INTERCEPT COMMUNICATION PRODUCTS INC. (m)—C-86
JERROLD DIVISION (GENERAL INSTRUMENT CORP.) (m)—C-86
 LRC/VITEK (m)—C-90
 MICRO-SAT S/E INC. (d)—C-91
 MICROWAVE FILTER CO. INC. (m)—C-92
 NORTHERN CATV SALES & DISTRIBUTORS INC. (d)—C-94
RMS ELECTRONICS INC./CATV DIVISION (d)—C-98
RMT ENGINEERING INC. (d)—C-98
 SANCHEZ COMMUNICATIONS (d)—C-99
 SIGNAL VISION INC. (d)—C-100

CABLE EQUIPMENT & SUPPLIES—0300

SPECTRUM MEGA HERTZ (d)—C-101
TELE-COMM SALES INC. (d)—C-102
T.V.C. SUPPLY CO. INC. (d)—C-105
VIEWSONICS INC. (m)—C-108
WEATHER SCAN INC. (d)—C-108

0360-0260

Wall Plates

ABERDEEN CO. (m)—C-67
ADAPT COMMUNICATION SUPPLY CO. INC. (d)—C-67
ANIXTER CANADA INC. (d)—C-69
ANIXTER COMMUNICATIONS (d)—C-70
ANTRONIX INC. (m)—C-70
ANTSCO CORP. (m)—C-70
BENNER-NAWMAN INC. (m)—C-72
CABLE SERVICES CO. INC. (d)—C-74
CABLE TV SUPPLY CO. INC. (d)—C-74
CABLETEK CENTER PRODUCTS INC. (m & d)—C-74
COLORMAX ELECTRONIC CORP. (d)—C-77
JERRY CONN ASSOCIATES INC. (d)—C-77
THE DROP SHOP LTD. (m)—C-79
EM ELECTRONICS INC. (d)—C-81
GAMCO INDUSTRIES INC. (m)—C-82
G. C. ELECTRONICS CO. (m)—C-82
GILBERT ENGINEERING CO. INC. (m)—C-83
INTERCEPT COMMUNICATION PRODUCTS INC. (d)—C-86
KES INC. (d)—C-87
MAGNAVOX CATV SYSTEMS INC. (m)—C-90
MULTI PRODUCTS INTERNATIONAL (m)—C-93
RMS ELECTRONICS INC./CATV DIVISION (d)—C-96
RMT ENGINEERING INC. (d)—C-96
SANCHEZ COMMUNICATIONS (d)—C-99
SATELLITE SIGNALS INC. (d)—C-99
SIGNAL VISION INC. (d)—C-100
SPECTRUM MEGA HERTZ (d)—C-101
TROMPETER ELECTRONICS INC. (m)—C-105
VIEWSONICS INC. (m)—C-108
WEATHER SCAN INC. (d)—C-108

0370 TRANSMISSION LINES & ACCESSORIES

0370-0020

Cable Sealant

ADAPT COMMUNICATION SUPPLY CO. INC. (d)—C-67
ALPHA WIRE CORP. (m)—C-68
ANIXTER CANADA INC. (d)—C-69
ANIXTER COMMUNICATIONS (d)—C-70
CABLE SERVICES CO. INC. (d)—C-74
CABLE TV SUPPLY CO. INC. (d)—C-74
CABLETEK CENTER PRODUCTS INC. (m & d)—C-74
DECIBEL PRODUCTS INC. (m)—C-78
THE DROP SHOP LTD. (d)—C-79
EM ELECTRONICS INC. (d)—C-81
HOLZBERG INC. (d)—C-85
KES INC. (d)—C-87
LIGHTING ELECTRIC OF PENNSYLVANIA INC. (r)—C-89
MIDWEST CATV (d)—C-92
FRED A. NUDD CORP. (r)—C-94
PASSIVE DEVICES INC. (d)—C-95
PICO PRODUCTS INC. (m)—C-95
T. R. PITTS CO. (d)—C-96
PLYMOUTH RUBBER CO. INC. (m)—C-96
RMS ELECTRONICS INC./CATV DIVISION (d)—C-96
SANCHEZ COMMUNICATIONS (d)—C-99
SIGNAL VISION INC. (d)—C-100
STEVENS TOWER CO. INC. (d & r)—C-101
WEATHER SCAN INC. (d)—C-108

0370-0040

Coaxial Cable, Trunk & Feeder

ADAPT COMMUNICATION SUPPLY CO. INC. (d)—C-67
ALPHA WIRE CORP. (m)—C-68
ANDREW CORP. (m)—C-69
ANIXTER CANADA INC. (d)—C-69
ANIXTER COMMUNICATIONS (d)—C-70
BELDEN ELECTRONIC WIRE & CABLE (m)—C-72
CABLE SERVICES CO. INC. (d)—C-74
CABLE TV SUPPLY CO. INC. (d)—C-74
CAPSCAN CABLE CO. (m)—C-75
CATV SERVICES INC. (d)—C-75
CHANNEL MASTER (m)—C-76
CHANNELL COMMERCIAL CORP. (d)—C-75
JERRY CONN ASSOCIATES INC. (d)—C-77
dB COMMUNICATIONS INC. (d)—C-78
DECIBEL PRODUCTS INC. (m)—C-78
DEK INC. (d)—C-78
DIELECTRIC COMMUNICATIONS (m)—C-79
DONLEY INTERNATIONAL INC. (d)—C-79
THE DROP SHOP LTD. (d)—C-79
ELECTRONICS, MISSILES & COMMUNICATIONS INC. (d)—C-81
EM ELECTRONICS INC. (d)—C-81
GENERAL INSTRUMENT CORP. (CABLE HOME GROUP) (m)—C-82
HARRIS CORP. (Broadcast Division) (d)—C-84
HOLZBERG INC. (d)—C-85
IMMAD BROADCAST SERVICES (d & r)—C-85
KES INC. (d)—C-87
LIGHTING ELECTRIC OF PENNSYLVANIA INC. (r)—C-89
MAGNAVOX CATV SYSTEMS INC. (d)—C-90
MARK ANTENNA PRODUCTS INC. (d)—C-91
MIDLAND METALS CORP. (d)—C-92
MOHAWK WIRE & CABLE CORP. (m)—C-92
FRED A. NUDD CORP. (r)—C-94
PASSIVE DEVICES INC. (d)—C-95
PICO PRODUCTS INC. (m)—C-95
T. R. PITTS CO. (d)—C-96
PLASTOID CORP. (m)—C-96
SANCHEZ COMMUNICATIONS (d)—C-99
SATELLITE SIGNALS INC. (d)—C-99
SCIENTIFIC-ATLANTA INC. (m)—C-99
SHIVELY LABORATORIES INC. (m)—C-99
SIGNAL VISION INC. (d)—C-100
SPECTRUM MEGA HERTZ (d)—C-101
STEVENS TOWER CO. INC. (d & r)—C-101
SWR INC. (m & d & r)—C-102
TAMAQUA CABLE PRODUCTS CORP. (d)—C-102
TELE-COMM SALES INC. (d)—C-102
TEPCO CORP. (d)—C-103
TIMES FIBER COMMUNICATIONS INC. (m)—C-104
TONER CABLE EQUIPMENT INC. (d)—C-104
TRILOGY COMMUNICATIONS (m)—C-105
TROMPETER ELECTRONICS INC. (m)—C-105
T.V.C. SUPPLY CO. INC. (d)—C-105
WEATHER SCAN INC. (d)—C-108

0370-0060

Coaxial Relays

ANTSCO CORP. (m)—C-70
DECIBEL PRODUCTS INC. (m)—C-78
DOW-KEY MICROWAVE CORP. (m)—C-79
HARRIS CORP. (Broadcast Division) (d)—C-84
IMMAD BROADCAST SERVICES (r)—C-85
KES INC. (d)—C-87
LIGHTING ELECTRIC OF PENNSYLVANIA INC. (r)—C-89
MIDWEST CATV (d)—C-92
NARDA MICROWAVE CORP. (m)—C-93
PECA INC. (m)—C-95
SPECTRUM MEGA HERTZ (d)—C-101
STEVENS TOWER CO. INC. (r)—C-101
WEATHER SCAN INC. (d)—C-108

0370-0080

—RF/IF sensing

DOW-KEY MICROWAVE CORP. (m)—C-79
SPECTRUM MEGA HERTZ (d)—C-101

0370-0100

—standard

CHANNELMATIC INC. (m)—C-76
DOW-KEY MICROWAVE CORP. (m)—C-79
FRED A. NUDD CORP. (r)—C-94
TONER CABLE EQUIPMENT INC. (d)—C-104

0370-0120

—video sensing

COLORMAX ELECTRONIC CORP. (d)—C-77

0370-0140

Connectors & Fittings

ADAPT COMMUNICATION SUPPLY CO. INC. (d)—C-67
ALPHA WIRE CORP. (m)—C-68
ANDREW CORP. (m)—C-69
ANIXTER CANADA INC. (d)—C-69
ANIXTER COMMUNICATIONS (d)—C-70
ANTSCO CORP. (m)—C-70
CABLE SERVICES CO. INC. (d)—C-74
CABLE TV SUPPLY CO. INC. (d)—C-74
CABLE-LOCK CONNECTORS LTD. (m)—C-74
CABLEWAVE SYSTEMS (m)—C-74
CAM-LOK INC. (m)—C-75
CANARE CABLE INC. (m & d)—C-75
CATV SERVICES INC. (d)—C-75
CHANNEL MASTER (m)—C-76
JERRY CONN ASSOCIATES INC. (d)—C-77
dB COMMUNICATIONS INC. (d)—C-78
DECIBEL PRODUCTS INC. (m)—C-78
DEK INC. (d)—C-78
DIELECTRIC COMMUNICATIONS (m)—C-79
DONLEY INTERNATIONAL INC. (d)—C-79
THE DROP SHOP LTD. (d)—C-79
ELECTROLINE TV EQUIPMENT INC. (m)—C-80
GILBERT ENGINEERING CO. INC. (m)—C-83
HARRIS CORP. (Broadcast Division) (d)—C-84
JAMPRO ANTENNAS INC. (d)—C-86
KES INC. (d)—C-87
KINGS ELECTRONICS CO. INC. (m)—C-87
KINTRONIC LABORATORIES INC. (d)—C-87
LEMO USA INC. (m & d)—C-89
LIGHTING ELECTRIC OF PENNSYLVANIA INC. (r)—C-89
LINDSAY SPECIALTY PRODUCTS (m)—C-89
LRC/VITEK (m)—C-90
MAGNAVOX CATV SYSTEMS INC. (d)—C-90
MARK ANTENNA PRODUCTS INC. (d)—C-91
MICRO-SAT S/E INC. (d)—C-91
MIDWEST CATV (m)—C-92
FRED A. NUDD CORP. (d & r)—C-94
PASSIVE DEVICES INC. (d)—C-95
PYRAMID INDUSTRIES INC. (m)—C-96
QUALITY VIDEO SUPPLY CORP. (m & d)—C-97
RAYCHEM CORP. (m)—C-97
RMS ELECTRONICS INC./CATV DIVISION (d)—C-96
SANCHEZ COMMUNICATIONS (d)—C-99
SATELLITE SIGNALS INC. (d)—C-99
SHIVELY LABORATORIES INC. (m & d)—C-99
SIGNAL VISION INC. (d)—C-100
SPECTRUM MEGA HERTZ (d)—C-101
STEVENS TOWER CO. INC. (d & r)—C-101
SWR INC. (m & d)—C-102
TELE-COMM SALES INC. (d)—C-102
TEPCO CORP. (d)—C-103
TONER CABLE EQUIPMENT INC. (d)—C-104
TROMPETER ELECTRONICS INC. (m)—C-105
VEAM (Division of Litton Systems Inc.) (m)—C-106
VIEWSONICS INC. (m)—C-108
WEATHER SCAN INC. (d)—C-108

0370-0160

—beam dielectric

ADAPT COMMUNICATION SUPPLY CO. INC. (d)—C-67
ANDREW CORP. (m)—C-69
CABLEWAVE SYSTEMS (m)—C-74
DECIBEL PRODUCTS INC. (m)—C-78
GILBERT ENGINEERING CO. INC. (m)—C-83
JAMPRO ANTENNAS INC. (d)—C-86
KES INC. (d)—C-87
KINGS ELECTRONICS CO. INC. (m)—C-87
KINTRONIC LABORATORIES INC. (d)—C-87
MAGNAVOX CATV SYSTEMS INC. (d)—C-90
MICRO-SAT S/E INC. (d)—C-91
FRED A. NUDD CORP. (d & r)—C-94
PLASTOID CORP. (m)—C-96
RMS ELECTRONICS INC./CATV DIVISION (d)—C-96
SANCHEZ COMMUNICATIONS (d)—C-99
SHIVELY LABORATORIES INC. (m & d)—C-99
STEVENS TOWER CO. INC. (d & r)—C-101
TEPCO CORP. (d)—C-103
TONER CABLE EQUIPMENT INC. (d)—C-104
WEATHER SCAN INC. (d)—C-108

0370-0180

—optical fiber

ADAPT COMMUNICATION SUPPLY CO. INC. (d)—C-67
ARTEL COMMUNICATIONS CORP. (m)—C-70
DECIBEL PRODUCTS INC. (m)—C-78
SANCHEZ COMMUNICATIONS (d)—C-99
STEVENS TOWER CO. INC. (d & r)—C-101
VEAM (Division of Litton Systems Inc.) (m)—C-106

0370-0200

—solid core

ADAPT COMMUNICATION SUPPLY CO. INC. (d)—C-67
DECIBEL PRODUCTS INC. (m)—C-78
GILBERT ENGINEERING CO. INC. (m)—C-83
KINGS ELECTRONICS CO. INC. (m)—C-87
MIDLAND METALS CORP. (d)—C-92
PLASTOID CORP. (m)—C-96
SANCHEZ COMMUNICATIONS (d)—C-99
STEVENS TOWER CO. INC. (d & r)—C-101
TEPCO CORP. (d)—C-103
TONER CABLE EQUIPMENT INC. (d)—C-104

0370-0220

Drop Cable

ADAPT COMMUNICATION SUPPLY CO. INC. (d)—C-67
ANIXTER CANADA INC. (d)—C-69
ANIXTER COMMUNICATIONS (d)—C-70
ANTSCO CORP. (m)—C-70
BELDEN ELECTRONIC WIRE & CABLE (m)—C-72
CABLE SERVICES CO. INC. (d)—C-74
CABLE TV SUPPLY CO. INC. (d)—C-74
JERRY CONN ASSOCIATES INC. (d)—C-77
dB COMMUNICATIONS INC. (d)—C-78
DECIBEL PRODUCTS INC. (m)—C-78
DEK INC. (d)—C-78
DONLEY INTERNATIONAL INC. (d)—C-79
THE DROP SHOP LTD. (d)—C-79
EM ELECTRONICS INC. (d)—C-81
GENERAL INSTRUMENT CORP. (CABLE HOME GROUP) (m)—C-82
HEWLETT-PACKARD CO. (m)—C-84
KES INC. (d)—C-87
LIGHTING ELECTRIC OF PENNSYLVANIA INC. (r)—C-89
MAGNAVOX CATV SYSTEMS INC. (d)—C-90
MIDLAND METALS CORP. (d)—C-92
MIDWEST CATV (d)—C-92
MOHAWK WIRE & CABLE CORP. (m)—C-92
NATIONAL STANDARD CO. (m)—C-93
PASSIVE DEVICES INC. (d)—C-95

PLASTOID CORP. (m)—C-86
RMS ELECTRONICS INC./CATV DIVISION
 (d)—C-98
RMT ENGINEERING INC. (d)—C-98
 SANCHEZ COMMUNICATIONS (d)—C-99
 SCIENTIFIC-ATLANTA INC. (m)—C-99
 SIGNAL VISION INC. (d)—C-100
 SPECTRUM MEGA HERTZ (d)—C-101
 TAMAQUA CABLE PRODUCTS CORP.
 (d)—C-102
 TELE-COMM SALES INC. (d)—C-102
 TIMES FIBER COMMUNICATIONS INC.
 (m)—C-104
 TONER CABLE EQUIPMENT INC. (d)—C-104
 TRILOGY COMMUNICATIONS (m)—C-105
 T.V.C. SUPPLY CO. INC. (d)—C-105
 WEATHER SCAN INC. (d)—C-108

0370-0240 Fiber Optic Equipment

AMERICAN LIGHTWAVE SYSTEMS INC.
 (m)—C-68
 AMERICAN PHOTONICS INC. (m)—C-68
 ARTEL COMMUNICATIONS CORP. (m)—C-70
 CA TEL TELECOMMUNICATIONS (m)—C-75
 A. B. CHANCE CO. (m)—C-76
 DONLEY INTERNATIONAL INC. (d)—C-79
 EM ELECTRONICS INC. (d)—C-81
 GENERAL ELECTRIC CO. (CCTV Operation)
 (m)—C-82
**GENERAL INSTRUMENT CORP. (CABLE
 HOME GROUP)** (m)—C-82
 GENERAL OPTRONICS CORP. (m)—C-83
 THE GRASS VALLEY GROUP (m)—C-83
 HOLZBERG INC. (d)—C-85
 BEM HUGHES COMMUNICATION PRODUCTS
 INC. (m)—C-85
 LAKE SYSTEMS CORP. (d)—C-88
 LANDY ASSOCIATES INC. (d)—C-88
 LIGHTING ELECTRIC OF PENNSYLVANIA INC.
 (r)—C-89
 MEGA HERTZ COMMUNICATIONS (m)—C-91
 PREFORMED LINE PRODUCTS CO. (m)—C-96
 QUALITY VIDEO SUPPLY CORP. (d)—C-97
 SPECTRUM MEGA HERTZ (d)—C-101
 SYNCHRONOUS COMMUNICATIONS INC.
 (m)—C-102
 VEAM (Division of Litton Systems Inc.)
 (m)—C-106

0370-0200 —fitters

AMERICAN LIGHTWAVE SYSTEMS INC.
 (m)—C-68
 ARTEL COMMUNICATIONS CORP. (m)—C-70
 FRED A. NUDD CORP. (d & r)—C-94

0370-0200 —transmission systems

AMERICAN LIGHTWAVE SYSTEMS INC.
 (m)—C-68
 AMERICAN PHOTONICS INC. (m)—C-68
 ARTEL COMMUNICATIONS CORP. (m)—C-70
 CABLEWAVE SYSTEMS (m)—C-74
 CA TEL TELECOMMUNICATIONS (m)—C-75
 COMPREHENSIVE VIDEO SUPPLY CORP.
 (d)—C-77
**GENERAL INSTRUMENT CORP. (CABLE
 HOME GROUP)** (m)—C-82
 GENERAL OPTRONICS CORP. (m)—C-83
 MARK ANTENNA PRODUCTS INC. (d)—C-91
 FRED A. NUDD CORP. (r)—C-94
 PREFORMED LINE PRODUCTS CO. (m)—C-96
SWR INC. (m & d)—C-102
 TELESCRIPT INDUSTRIES CORP. (m)—C-103
 TIMES FIBER COMMUNICATIONS INC.
 (m)—C-104

0370-0300 —transmission links

AMERICAN LIGHTWAVE SYSTEMS INC.
 (m)—C-68

AMERICAN PHOTONICS INC. (m)—C-68
 ARTEL COMMUNICATIONS CORP. (m)—C-70
 GENERAL OPTRONICS CORP. (m)—C-83
 PREFORMED LINE PRODUCTS CO. (m)—C-96
 TELESCRIPT INDUSTRIES CORP. (m)—C-103
 TIMES FIBER COMMUNICATIONS INC.
 (m)—C-104

0370-0320 Optical Fiber Cable

AMERICAN LIGHTWAVE SYSTEMS INC.
 (m)—C-68
 AMERICAN PHOTONICS INC. (m)—C-68
 ANIXTER COMMUNICATIONS (d)—C-70
 ARTEL COMMUNICATIONS CORP. (m)—C-70
 BELDEN ELECTRONIC WIRE & CABLE
 (m)—C-72
 BIW CABLE SYSTEMS INC. (m)—C-72
 CABLEWAVE SYSTEMS (m)—C-74
 DECIBEL PRODUCTS INC. (m)—C-78
 GENERAL INSTRUMENT CORP. (CABLE
 HOME GROUP) (m)—C-82
 HEWLETT-PACKARD CO. (m)—C-84
 LIGHTING ELECTRIC OF PENNSYLVANIA INC.
 (r)—C-89
 MEGA HERTZ COMMUNICATIONS (d)—C-91
 MIDLAND METALS CORP. (d)—C-92
 MOHAWK WIRE & CABLE CORP. (m)—C-92
 QUALITY VIDEO SUPPLY CORP. (d)—C-97
 SPECTRUM MEGA HERTZ (d)—C-101
 TAMAQUA CABLE PRODUCTS CORP.
 (d)—C-102
 VEAM (Division of Litton Systems Inc.)
 (m)—C-106

0370-0340 Pressurization Equipment

ANDREW CORP. (m)—C-69
 DECIBEL PRODUCTS INC. (m)—C-78
 GENERAL MACHINE PRODUCTS CO. INC. (m
 & d)—C-83
 HARRIS CORP. (Broadcast Division)
 (d)—C-84
 JAMPRO ANTENNAS INC. (d)—C-86
 LIGHTING ELECTRIC OF PENNSYLVANIA INC.
 (r)—C-89
 SHIVELY LABORATORIES INC. (m)—C-99
 TEPCO CORP. (d)—C-103

0370-0360 Security Seals & Fasteners

ANTSCO CORP. (m)—C-70
CABLE TV SUPPLY CO. INC. (d)—C-74
 CABLETEK CENTER PRODUCTS INC. (m &
 d)—C-74
 THE DROP SHOP LTD. (d)—C-79
 LIGHTING ELECTRIC OF PENNSYLVANIA INC.
 (r)—C-89
 SIGNAL VISION INC. (d)—C-100
 VIEWSONICS INC. (m)—C-108

0370-0380 Special Applications Cable

ANDREW CORP. (m)—C-69
 ANIXTER COMMUNICATIONS (d)—C-70
 COMPREHENSIVE VIDEO SUPPLY CORP.
 (d)—C-77
 DECIBEL PRODUCTS INC. (m)—C-78
 LIGHTING ELECTRIC OF PENNSYLVANIA INC.
 (r)—C-89
 MIDWEST CATV (d)—C-92
 PLASTOID CORP. (m)—C-96
 QUALITY VIDEO SUPPLY CORP. (d)—C-97
 TRILOGY COMMUNICATIONS (m)—C-105

0370-0400 Splitters

ADAPT COMMUNICATION SUPPLY CO. INC.
 (d)—C-87
 ANIXTER CANADA INC. (d)—C-69
 ANIXTER COMMUNICATIONS (d)—C-70
 ANTRONIX INC. (m)—C-70
 ANTSCO CORP. (m)—C-70
 BLONDER-TONGUE LABORATORIES INC.
 (m)—C-73
 CABLE SERVICES CO. INC. (d)—C-74
CABLE TV SUPPLY CO. INC. (d)—C-74
 CHANNEL MASTER (m)—C-76
 COIL AMERICAN TECHNOLOGY CO.
 (m)—C-77
 COLORMAX ELECTRONIC CORP. (d)—C-77
 DONLEY INTERNATIONAL INC. (d)—C-79
 ELECTROLINE TV EQUIPMENT INC.
 (m)—C-80
**INTERCEPT COMMUNICATION PRODUCTS
 INC.** (m)—C-86
 KDI ELECTRONICS (m)—C-87
 KES INC. (d)—C-87
 LIGHTING ELECTRIC OF PENNSYLVANIA INC.
 (r)—C-89
 LINDSAY SPECIALTY PRODUCTS (m)—C-89
 MAGNAVOX CATV SYSTEMS INC. (m)—C-90
 MICRO COMMUNICATIONS INC. (m)—C-91
 MICRO-SAT S/E INC. (d)—C-91
 MICROWAVE FILTER CO. INC. (m)—C-92
 MIDWEST CATV (d)—C-92
 FRED A. NUDD CORP. (d & r)—C-94
 PASSIVE DEVICES INC. (m & d)—C-95
 PECA INC. (m)—C-95
 PICO PRODUCTS INC. (m)—C-95
 QUALITY VIDEO SUPPLY CORP. (d)—C-97
RMS ELECTRONICS INC./CATV DIVISION
 (d)—C-98

SANCHEZ COMMUNICATIONS (d)—C-99
 SCIENTIFIC-ATLANTA INC. (m)—C-99
 SHIVELY LABORATORIES INC. (m)—C-99
 SIGNAL VISION INC. (d)—C-100
 SPECTRUM MEGA HERTZ (d)—C-101
 TEPCO CORP. (d)—C-103
 VIEWSONICS INC. (m)—C-108
 WEATHER SCAN INC. (d)—C-108
 WIDE BAND ENGINEERING CO. (m)—C-110

0370-0420 Taps

ADAPT COMMUNICATION SUPPLY CO. INC.
 (d)—C-87
 ANIXTER CANADA INC. (d)—C-69
 ANIXTER COMMUNICATIONS (d)—C-70
 ANTRONIX INC. (m)—C-70
 ANTSCO CORP. (m)—C-70
 BLONDER-TONGUE LABORATORIES INC.
 (m)—C-73
 CABLE SERVICES CO. INC. (d)—C-74
CABLE TV SUPPLY CO. INC. (d)—C-74
 CHANNEL MASTER (m)—C-76
 COIL AMERICAN TECHNOLOGY CO.
 (m)—C-77
 COLORMAX ELECTRONIC CORP. (d)—C-77
 DONLEY INTERNATIONAL INC. (d)—C-79
 EAGLE COMTRONICS INC. (m)—C-80
 ELECTROLINE TV EQUIPMENT INC.
 (m)—C-80
 EM ELECTRONICS INC. (d)—C-81
**INTERCEPT COMMUNICATION PRODUCTS
 INC.** (m)—C-86
 JERROLD DIVISION (GENERAL INSTRU-
 MENT CORP.) (m)—C-86
 KES INC. (d)—C-87
 LIGHTING ELECTRIC OF PENNSYLVANIA INC.
 (r)—C-89
 LINDSAY SPECIALTY PRODUCTS (m)—C-89
 MAGNAVOX CATV SYSTEMS INC. (m)—C-90
 MICRO-SAT S/E INC. (d)—C-91
 MIDWEST CATV (d)—C-92
 PASSIVE DEVICES INC. (m)—C-95
 PECA INC. (m)—C-95
 PICO PRODUCTS INC. (m)—C-95
RMS ELECTRONICS INC./CATV DIVISION
 (d)—C-98

RMT ENGINEERING INC. (d)—C-98
 SANCHEZ COMMUNICATIONS (d)—C-99
 SATELLITE SIGNALS INC. (d)—C-99
 SCIENTIFIC-ATLANTA INC. (m)—C-99
 SIGNAL VISION INC. (d)—C-100
 SPECTRUM MEGA HERTZ (d)—C-101
 TELE-COMM SALES INC. (d)—C-102
 TONER CABLE EQUIPMENT INC. (d)—C-104
 VIEWSONICS INC. (m)—C-108
 WEATHER SCAN INC. (d)—C-108
 WIDE BAND ENGINEERING CO. (m)—C-110

0370-0440 —aerial

ADAPT COMMUNICATION SUPPLY CO. INC.
 (d)—C-87
 COIL AMERICAN TECHNOLOGY CO.
 (m)—C-77
 COLORMAX ELECTRONIC CORP. (d)—C-77
 EAGLE COMTRONICS INC. (m)—C-80
**INTERCEPT COMMUNICATION PRODUCTS
 INC.** (m)—C-86
 JERROLD DIVISION (GENERAL INSTRU-
 MENT CORP.) (m)—C-86
 KES INC. (d)—C-87
 LINDSAY SPECIALTY PRODUCTS (m)—C-89
 MAGNAVOX CATV SYSTEMS INC. (m)—C-90
 PASSIVE DEVICES INC. (d)—C-95
RMS ELECTRONICS INC./CATV DIVISION
 (d)—C-98
RMT ENGINEERING INC. (d)—C-98
 SCIENTIFIC-ATLANTA INC. (m)—C-99
 SIGNAL VISION INC. (d)—C-100
 TONER CABLE EQUIPMENT INC. (d)—C-104

0370-0460 —directional

ADAPT COMMUNICATION SUPPLY CO. INC.
 (d)—C-87
 ANTRONIX INC. (m)—C-70
 ANTSCO CORP. (m)—C-70
 BLONDER-TONGUE LABORATORIES INC.
 (m)—C-73
 COAXIAL DYNAMICS INC. (m)—C-76
 COIL AMERICAN TECHNOLOGY CO.
 (m)—C-77
 COLORMAX ELECTRONIC CORP. (d)—C-77
 EAGLE COMTRONICS INC. (m)—C-80
 ELECTROLINE TV EQUIPMENT INC.
 (m)—C-80
**INTERCEPT COMMUNICATION PRODUCTS
 INC.** (m)—C-86
 JERROLD DIVISION (GENERAL INSTRU-
 MENT CORP.) (m)—C-86
 KES INC. (d)—C-87
 LINDSAY SPECIALTY PRODUCTS (m)—C-89
 MAGNAVOX CATV SYSTEMS INC. (m)—C-90
 MICRO-SAT S/E INC. (d)—C-91
 PASSIVE DEVICES INC. (d)—C-95
 PECA INC. (m)—C-95
RMS ELECTRONICS INC./CATV DIVISION
 (d)—C-98
RMT ENGINEERING INC. (d)—C-98
 SANCHEZ COMMUNICATIONS (d)—C-99
 SCIENTIFIC-ATLANTA INC. (m)—C-99
 SHIVELY LABORATORIES INC. (m)—C-99
 SIGNAL VISION INC. (d)—C-100
 TONER CABLE EQUIPMENT INC. (d)—C-104
 VIEWSONICS INC. (m)—C-108
 WEATHER SCAN INC. (d)—C-108
 WIDE BAND ENGINEERING CO. (m)—C-110

0370-0480 —multitap

ANTRONIX INC. (m)—C-70
 ANTSCO CORP. (m)—C-70
 BLONDER-TONGUE LABORATORIES INC.
 (m)—C-73
 COIL AMERICAN TECHNOLOGY CO.
 (m)—C-77
 COLORMAX ELECTRONIC CORP. (d)—C-77

CABLE EQUIPMENT & SUPPLIES—0300

EAGLE COMTRONICS INC. (m)—C-80
ELECTROLINE TV EQUIPMENT INC. (m)—C-80
INTERCEPT COMMUNICATION PRODUCTS INC. (m)—C-86
JERROLD DIVISION (GENERAL INSTRUMENT CORP.) (m)—C-86
KES INC. (d)—C-87
LINDSAY SPECIALTY PRODUCTS (m)—C-89
MAGNAVOX CATV SYSTEMS INC. (m)—C-90
RMS ELECTRONICS INC./CATV DIVISION (d)—C-98
RMT ENGINEERING INC. (d)—C-98
SCIENTIFIC-ATLANTA INC. (m)—C-99
SIGNAL VISION INC. (d)—C-100
TONER CABLE EQUIPMENT INC. (d)—C-104
T.V.C. SUPPLY CO. INC. (d)—C-105
VIEWSONICS INC. (m)—C-108

0370-0600

—pedestal

ANTRONIX INC. (m)—C-70
ANTSCO CORP. (m)—C-70
CHANNELL COMMERCIAL CORP. (m)—C-76
COIL AMERICAN TECHNOLOGY CO. (m)—C-77
COLORMAX ELECTRONIC CORP. (d)—C-77
EAGLE COMTRONICS INC. (m)—C-80
ELECTROLINE TV EQUIPMENT INC. (m)—C-80
INTERCEPT COMMUNICATION PRODUCTS INC. (m)—C-86
JERROLD DIVISION (GENERAL INSTRUMENT CORP.) (m)—C-86
KES INC. (d)—C-87
LINDSAY SPECIALTY PRODUCTS (m)—C-89
MAGNAVOX CATV SYSTEMS INC. (m)—C-90
MICRO-SAT S/E INC. (d)—C-91
PYRAMID INDUSTRIES INC. (m)—C-96
RMS ELECTRONICS INC./CATV DIVISION (d)—C-98
RMT ENGINEERING INC. (d)—C-98
SANCHEZ COMMUNICATIONS (d)—C-99
SIGNAL VISION INC. (d)—C-100
TONER CABLE EQUIPMENT INC. (d)—C-104
VIEWSONICS INC. (m)—C-108

0370-0620

Terminal Equipment

ADAPT COMMUNICATION SUPPLY CO. INC. (d)—C-67
ADC TELECOMMUNICATIONS INC. (m)—C-67
ANIXTER CANADA INC. (d)—C-89
ANIXTER COMMUNICATIONS (d)—C-70
CABLE SERVICES CO. INC. (d)—C-74
CABLE TV SUPPLY CO. INC. (d)—C-74
CABLETEK CENTER PRODUCTS INC. (m & d)—C-74
COIL AMERICAN TECHNOLOGY CO. (m)—C-77
JERRY CONN ASSOCIATES INC. (d)—C-77
HOFFMAN ENGINEERING CO. (m)—C-85
INDIANA PRESSED STEEL (m)—C-85
LIGHTING ELECTRIC OF PENNSYLVANIA INC. (r)—C-89

MIDWEST CATV (d)—C-92
FRED A. NUDD CORP. (r)—C-94
SATELLITE SIGNALS INC. (m)—C-99
SPECTRUM MEGA HERTZ (d)—C-101
SYNCHRONOUS COMMUNICATIONS INC. (m)—C-102
TONER CABLE EQUIPMENT INC. (d)—C-104

0370-0640

—service boxes

ADAPT COMMUNICATION SUPPLY CO. INC. (d)—C-67
BENNER-NAWMAN INC. (m)—C-72
CABLETEK CENTER PRODUCTS INC. (m & d)—C-74
CHANNELL COMMERCIAL CORP. (m)—C-76
COIL AMERICAN TECHNOLOGY CO. (m)—C-77
THE DROP SHOP LTD. (m)—C-79
HOFFMAN ENGINEERING CO. (m)—C-85
INDIANA PRESSED STEEL (m)—C-85
LIGHTING ELECTRIC OF PENNSYLVANIA INC. (r)—C-89
FRED A. NUDD CORP. (r)—C-94
PROPED INC. (m)—C-96
RMS ELECTRONICS INC./CATV DIVISION (d)—C-98
SANCHEZ COMMUNICATIONS (d)—C-99
SIGNAL VISION INC. (d)—C-100
TONER CABLE EQUIPMENT INC. (d)—C-104

0370-0680

—service boxes—exterior

ADAPT COMMUNICATION SUPPLY CO. INC. (d)—C-67
BENNER-NAWMAN INC. (m)—C-72
CABLETEK CENTER PRODUCTS INC. (m & d)—C-74
COIL AMERICAN TECHNOLOGY CO. (m)—C-77
HOFFMAN ENGINEERING CO. (m)—C-85
INDIANA PRESSED STEEL (m)—C-85
FRED A. NUDD CORP. (r)—C-94
PROPED INC. (m)—C-96
RMS ELECTRONICS INC./CATV DIVISION (d)—C-98
SANCHEZ COMMUNICATIONS (d)—C-99
SIGNAL VISION INC. (d)—C-100
TONER CABLE EQUIPMENT INC. (d)—C-104

0370-0680

—service boxes—interior

ADAPT COMMUNICATION SUPPLY CO. INC. (d)—C-67
BCS (d)—C-72
BENNER-NAWMAN INC. (m)—C-72
CABLETEK CENTER PRODUCTS INC. (m & d)—C-74
COIL AMERICAN TECHNOLOGY CO. (m)—C-77
HOFFMAN ENGINEERING CO. (m)—C-85
INDIANA PRESSED STEEL (m)—C-85
MICRO-NOW INSTRUMENT CO. INC. (m)—C-91

PROPED INC. (m)—C-96

RMS ELECTRONICS INC./CATV DIVISION

(d)—C-98
SANCHEZ COMMUNICATIONS (d)—C-99
SIGNAL VISION INC. (d)—C-100
TECHNI-TOOL INC. (d)—C-102
TONER CABLE EQUIPMENT INC. (d)—C-104

0370-0690

Test Equipment (see TEST & MEASUREMENT EQUIPMENT)

0370-0600

Transmission Line Equipment

ANIXTER CANADA INC. (d)—C-89
ANIXTER COMMUNICATIONS (d)—C-70
CABLE TV SUPPLY CO. INC. (d)—C-74
CABLEWAVE SYSTEMS (m)—C-74
CELWAVE (m & d)—C-75
DIELECTRIC COMMUNICATIONS (m)—C-79
ELECTRONICS, MISSILES & COMMUNICATIONS INC. (d)—C-81
LEAR SIEGLER INC. (m & d & r)—C-89
LIGHTING ELECTRIC OF PENNSYLVANIA INC. (r)—C-89
MAGNAVOX CATV SYSTEMS INC. (m)—C-90
MARK ANTENNA PRODUCTS INC. (d)—C-91
MICRO COMMUNICATIONS INC. (m)—C-91
QUALITY RF SERVICES INC. (m & r)—C-97
RMT ENGINEERING INC. (d & r)—C-98
SATELLITE SIGNALS INC. (d)—C-99
SHIVELY LABORATORIES INC. (m)—C-99
SPECTRUM MEGA HERTZ (d)—C-101
SWR INC. (m & d & r)—C-102
VIEWSONICS INC. (m)—C-108

0370-0620

—line extenders

ADAPT COMMUNICATION SUPPLY CO. INC. (d)—C-67
BROADBAND ENGINEERING INC. (m)—C-73
CABLE-LOCK CONNECTORS LTD. (m)—C-74
JERRY CONN ASSOCIATES INC. (d)—C-77
dB COMMUNICATIONS INC. (d)—C-78
DEK INC. (d)—C-78
ELECTROLINE TV EQUIPMENT INC. (m)—C-80
LIGHTING ELECTRIC OF PENNSYLVANIA INC. (r)—C-89
LINDSAY SPECIALTY PRODUCTS (m)—C-89
MAGNAVOX CATV SYSTEMS INC. (m)—C-90
MICRO-SAT S/E INC. (d)—C-91
QUALITY RF SERVICES INC. (m & d & r)—C-97
RMT ENGINEERING INC. (d & r)—C-98
SCIENTIFIC-ATLANTA INC. (m)—C-99
SWR INC. (m & d & r)—C-102
VIEWSONICS INC. (m)—C-108

0370-0640

—splice shields

ADAPT COMMUNICATION SUPPLY CO. INC. (d)—C-67
LIGHTING ELECTRIC OF PENNSYLVANIA INC. (r)—C-89
PLASTOID CORP. (m)—C-96
RMT ENGINEERING INC. (d)—C-98
VIEWSONICS INC. (m)—C-108

0370-0650

Trunk & Feeder Cable (see Coaxial Cable in this category)

0380 TWO-WAY SYSTEMS

0380-0020

Coaxial Relays

ANTENNA TECHNOLOGY CORP. (m)—C-70
CABLE SERVICES CO. INC. (d)—C-74
DECIBEL PRODUCTS INC. (m)—C-78
DOW-KEY MICROWAVE CORP. (m)—C-79
PECA INC. (m)—C-95
T. R. PITTS CO. (d)—C-96
SPECTRUM MEGA HERTZ (d)—C-101
WIDE BAND ENGINEERING CO. (m)—C-110

0380-0040

—RF/IF sensing

DECIBEL PRODUCTS INC. (m)—C-78
DOW-KEY MICROWAVE CORP. (m)—C-79
NARDA MICROWAVE CORP. (m)—C-93
T. R. PITTS CO. (d)—C-96

0380-0060

—standard

AMERICAN LIGHTWAVE SYSTEMS INC. (m)—C-68
DOW-KEY MICROWAVE CORP. (m)—C-79

0380-0100

RF Equipment-PTV Scramblers

BLONDER-TONGUE LABORATORIES INC. (m)—C-73
CABLE SERVICES CO. INC. (d)—C-74
CABLE TV SUPPLY CO. INC. (d)—C-74
EAGLE COMTRONICS INC. (m)—C-80
INTERCEPT COMMUNICATION PRODUCTS INC. (m)—C-86
ITS CORP. (m)—C-86
JERROLD DIVISION (GENERAL INSTRUMENT CORP.) (m)—C-86
PASSIVE DEVICES INC. (d)—C-95
SCIENTIFIC-ATLANTA INC. (m)—C-99
SPECTRUM MEGA HERTZ (d)—C-101
SWINTEK ENTERPRISES INC. (m)—C-102
TRIPLE CROWN ELECTRONICS INC. (m)—C-105

0400-COMPUTER SYSTEMS & ACCESSORIES

0400-0020

Computer Systems

ADAMS-RUSSELL ELECTRONICS CO. INC. (Arvis Div.) (m)—C-67
 ADVANCED MUSIC SYSTEMS (m & d & r)—C-67
 ALIAS RESEARCH INC. (m)—C-68
 ALLIED ELECTRONICS (a div. of Digtch Inc.) (d)—C-68
 ALPHA TECHNOLOGIES INC. (d)—C-68
 BASYS INTERNATIONAL LTD. (m & d)—C-72
 CABLE TECHNOLOGIES INTERNATIONAL INC. (d)—C-74
 CABLEDATA (d)—C-74
 CABLETEK (m & d & r)—C-74
 CAT SYSTEMS INC. (m)—C-75
 CIPHER DIGITAL INC. (m)—C-76
 COMPREHENSIVE VIDEO SUPPLY CORP. (d)—C-77
 COMPUTER PROMPTING CORP. (m & d)—C-77
 CONTROL TECHNOLOGY INC. (d)—C-77
 DATA CENTER MANAGEMENT INC. (m)—C-78
 DIALOGIC COMMUNICATIONS CORP. (m & d & r)—C-79
 DIGITAL ARTS (m)—C-79
 ELECTRONIC PUBLISHERS INC. (m)—C-81
 HEWLETT-PACKARD CO. (m)—C-84
 IGM COMMUNICATIONS (m)—C-85
 MEDIA COMPUTING INC. (m)—C-91
 MPB TECHNOLOGIES INC. (m & d)—C-93
 T. R. PITTS CO. (d)—C-96
 ROHDE & SCHWARZ POLARAD INC. (m)—C-98
 SATELLITE SIGNALS INC. (d)—C-99
 SECAGRAPHS INC. (s)—C-46
 SOLL INC. (m & d)—C-100
 TAPSCAN INC., TVSCAN DIV. (m)—C-102
 TELECOMMUNICATIONS PRODUCTS CORP. (c)—C-102
 TOCOM DIV., GENERAL INSTRUMENT CORP. (m)—C-104
 TONER CABLE COMPUTER SYSTEMS (m)—C-104
 TONER CABLE EQUIPMENT INC. (d)—C-104
 TRANSFORMATIONS (r)—C-105
 VIDEO DESIGN PRO (d)—C-108
 VIDEO MEDIA (m)—C-108

0400-0040

—business/accounting

ADAMS-RUSSELL ELECTRONICS CO. INC. (Arvis Div.) (m)—C-67
 CABLEDATA (d)—C-74
 CABLETEK (m & d & r)—C-74
 COMPUTER PROMPTING CORP. (d)—C-77
 HEWLETT-PACKARD CO. (m)—C-84
 SATELLITE SIGNALS INC. (m)—C-99

TELECOMMUNICATIONS PRODUCTS CORP.

(m)—C-102
 TONER CABLE COMPUTER SYSTEMS (m)—C-104
 TONER CABLE EQUIPMENT INC. (d)—C-104
 VIDEO DESIGN PRO (m)—C-108
 VIDEO MEDIA (m)—C-108

0400-0060

—broadcast mono

ADAMS-RUSSELL ELECTRONICS CO. INC. (Arvis Div.) (m)—C-67
 BROADCAST AUTOMATION INC. (d & r)—C-73
 COMPUTER PROMPTING CORP. (d)—C-77
 IGM COMMUNICATIONS (m)—C-85
 ROHDE & SCHWARZ POLARAD INC. (m)—C-98
 VIDEO MEDIA (m)—C-108
 VITAL INDUSTRIES INC. ()—C-108

0400-0080

—broadcast mono—modular

COMPUTER PROMPTING CORP. (m & d)—C-77

0400-0100

—broadcast stereo

ADAMS-RUSSELL ELECTRONICS CO. INC. (Arvis Div.) (m)—C-67
 BROADCAST AUTOMATION INC. (d & r)—C-73
 IGM COMMUNICATIONS (m)—C-85
 ROHDE & SCHWARZ POLARAD INC. (m)—C-98
 SPECTRUM MEGA HERTZ (d)—C-101
 VIDEO MEDIA (m)—C-108
 VITAL INDUSTRIES INC. (m)—C-108

0400-0140

—newsroom

BASYS INTERNATIONAL LTD. (m & d)—C-72
 COMPUTER PROMPTING CORP. (m & d)—C-77
 DATA CENTER MANAGEMENT INC. (m)—C-78
 EEG ENTERPRISES INC. (m)—C-80
 IGM COMMUNICATIONS (m)—C-85
 MEDIA COMPUTING INC. (m)—C-91
 VIDEO DATA SYSTEMS (m)—C-108

0400-0160

—portable for remotes

BASYS INTERNATIONAL LTD. (m & d)—C-72
 COMPUTER PROMPTING CORP. (m & d)—C-77
 THE GRASS VALLEY GROUP (m)—C-83

0400-0180

—recording studio

AUDIO KINETICS LTD. (m)—C-71
 BASYS INTERNATIONAL LTD. (m & d)—C-72
 CIPHER DIGITAL INC. (m)—C-76
 COMPUTER PROMPTING CORP. (m & d)—C-77
 THE GRASS VALLEY GROUP (m)—C-83

0400-0200

—routing

ADAMS-RUSSELL ELECTRONICS CO. INC. (Arvis Div.) (m)—C-67
 CABLEDATA (d)—C-74
 CATEL TELECOMMUNICATIONS (m)—C-75
 CENTRAL DYNAMICS LTD. (m & r)—C-75
 CIPHER DIGITAL INC. (m)—C-76
 THE GRASS VALLEY GROUP (m)—C-83
 3M CO. (Broadcast & Related Products Div.) (m)—C-92

0400-0220

—traffic/programming

A. F. ASSOCIATES INC. (m)—C-67
 ADAMS-RUSSELL ELECTRONICS CO. INC. (Arvis Div.) (m)—C-67
 ALAMAR ELECTRONICS USA INC. (m)—C-67
 BASYS INTERNATIONAL LTD. (m & d)—C-72
 CHANNELMATIC INC. (m)—C-78
 THE GRASS VALLEY GROUP (m)—C-83
 ODETICS INC. (Broadcast Division) (m)—C-94
 TELECOMMUNICATIONS PRODUCTS CORP. (m)—C-102
 VITAL INDUSTRIES INC. (m)—C-108

0400-0240

—TV production

A. F. ASSOCIATES INC. (m)—C-67
 ALIAS RESEARCH INC. (m)—C-68
 BASYS INTERNATIONAL LTD. (m & d)—C-72
 CENTRAL DYNAMICS LTD. (m & r)—C-75
 COMPUTER PROMPTING CORP. (m & d)—C-77
 THE GRASS VALLEY GROUP (m)—C-83

INTERAND CORP. (m)—C-86

LENCO INC. (Electronics Div.) (m)—C-89
 3M CO. (Broadcast & Related Products Div.) (m)—C-92
 PHOTOGRAPHIC EQUIPMENT SERVICE INC. (m)—C-95
 T. R. PITTS CO. (d)—C-96
 SYMBOLICS GRAPHICS DIVISION (m)—C-102
 TELESCRIPT INC. (m)—C-103
 TRANSFORMATIONS (r)—C-105
 VERTIGO SYSTEMS INTERNATIONAL INC. (m)—C-106
 VIDEO ASSOCIATES LABS INC. (m)—C-108
 VIDEO DATA SYSTEMS (m)—C-108

0400-0260

—weather

ALDEN ELECTRONICS INC. (m)—C-68
 VIDEO ASSOCIATES LABS INC. (m)—C-108

0400-0280

Modems

ALPHA TECHNOLOGIES INC. (d)—C-68
 AM COMMUNICATIONS INC. (m)—C-68
 AMERICAN LIGHTWAVE SYSTEMS INC. (m)—C-68
 CABLEDATA (d)—C-74
 CAT SYSTEMS INC. (m)—C-75
 COLORMAX ELECTRONIC CORP. (d)—C-77
 ELECTROHOME LTD. (m)—C-80
 FAIRCHILD DATA CORP. (m)—C-81
 FM SYSTEMS INC. (m & d)—C-82
 MEGA HERTZ COMMUNICATIONS (d)—C-91
 SOLL INC. (d)—C-100
 SPECTRUM MEGA HERTZ (d)—C-101
 TELECOMMUNICATIONS PRODUCTS CORP. (d)—C-102

0400-0300

—analog

AMERICAN LIGHTWAVE SYSTEMS INC. (m)—C-68
 CABLEDATA (d)—C-74
 MEGA HERTZ COMMUNICATIONS (d)—C-91
 MICRODYNE CORP. (m)—C-91

0400-0320

—digital

ADVANCED MUSIC SYSTEMS (m & d & r)—C-67
 CABLEDATA (d)—C-74

VIDEO WEEK

The *only* information source you need to catch up with and keep up with the booming, dynamic, risk-filled home video/VCR/videocassette industry.

For information, call (202) 872-9200.

COMPUTER SYSTEMS & ACCESSORIES—0400

DIALOGIC COMMUNICATIONS CORP. (m & d & r)—C-79
IGM COMMUNICATIONS (m)—C-85
MEGA HERTZ COMMUNICATIONS (d)—C-91

0400-0340

Software (see also SERVICES)

A. F. ASSOCIATES INC. (m)—C-67
ADAMS-RUSSELL ELECTRONICS CO. INC. (Arvis Div.) (m)—C-67
ADVANCED MUSIC SYSTEMS (m & d & r)—C-67
ALAMAR ELECTRONICS USA INC. (m)—C-67
BASYS INTERNATIONAL LTD. (m & d)—C-72
CABLE TECHNOLOGIES INTERNATIONAL INC. (m)—C-74
CABLEDATA (m & d)—C-74
CABLETEK (m & d & r)—C-74
CAT SYSTEMS INC. (m)—C-75
CIPHER DIGITAL INC. (m)—C-76
COMPREHENSIVE VIDEO SUPPLY CORP. (m & d)—C-77
COMPUTER PROMPTING CORP. (m & d)—C-77
CUBICOMP CORP. (m)—C-78
DATA CENTER MANAGEMENT INC. (m)—C-78

DIGITAL ARTS (m)—C-79
ELECTROHOME LTD. (m)—C-80
ELECTRONIC PUBLISHERS INC. (m)—C-81
HEWLETT-PACKARD CO. (m)—C-84
MEDIA COMPUTING INC. (m)—C-91
MPB TECHNOLOGIES INC. (m & d)—C-93
SATELLITE SIGNALS INC. (d)—C-99
SECAGRAPHS INC. (s)—C-46
SOLL INC. (d)—C-100
STRATA MARKETING (d)—C-101
TAPSCAN INC., TVSCAN DIV. (m)—C-102
TELE-ENGINEERING CORP. (m)—C-103
TELECOMMUNICATIONS PRODUCTS CORP. (m & d)—C-102
TOCOM DIV., GENERAL INSTRUMENT CORP. (m)—C-104
UNITED AD LABEL CO. INC. (d)—C-106
VERTIGO SYSTEMS INTERNATIONAL INC. (m)—C-106
VIDEO DESIGN PRO (m)—C-108
WAV/ETEK RF PRODUCTS INC. (m)—C-108

0400-0360

—prepackaged

ADAMS-RUSSELL ELECTRONICS CO. INC. (Arvis Div.) (m)—C-67

ALIAS RESEARCH INC. (m)—C-68
BASYS INTERNATIONAL LTD. (m & d)—C-72
CABLEDATA (m & d)—C-74
CABLETEK (m & d & r)—C-74
COMPUTER PROMPTING CORP. (m & d)—C-77
CUBICOMP CORP. (m)—C-78
DATA CENTER MANAGEMENT INC. (m)—C-78
DIALOGIC COMMUNICATIONS CORP. (m & d & r)—C-79
MEDIA COMPUTING INC. (m)—C-91
3M CO. (Broadcast & Related Products Div.) (m)—C-92
RDHDE & SCHWARZ POLARAD INC. (m)—C-98
SECAGRAPHS INC. (s)—C-46
SYMBOLICS GRAPHICS DIVISION (m)—C-102
TAPSCAN INC., TVSCAN DIV. (m)—C-102
TELE-ENGINEERING CORP. (m)—C-103
TELECOMMUNICATIONS PRODUCTS CORP. (d)—C-102
TOCOM DIV., GENERAL INSTRUMENT CORP. (m)—C-104
TRANSFORMATIONS (r)—C-105
UNITED AD LABEL CO. INC. (d)—C-106
VIDEO DESIGN PRO (m)—C-108
WAV/ETEK RF PRODUCTS INC. (m)—C-108

0400-0380

—customized

ALIAS RESEARCH INC. (m)—C-68
BASYS INTERNATIONAL LTD. (m & d)—C-72
CABLE TECHNOLOGIES INTERNATIONAL INC. (m)—C-74
CAT SYSTEMS INC. (m)—C-75
CIPHER DIGITAL INC. (m)—C-76
COMPUTER PROMPTING CORP. (m & d)—C-77
CUBICOMP CORP. (m)—C-78
DATA CENTER MANAGEMENT INC. (m)—C-78
IMMAD BROADCAST SERVICES (d & r)—C-85
MEDIA COMPUTING INC. (m)—C-91
ODETICS INC. (Broadcast Division) (m)—C-94
RDHDE & SCHWARZ POLARAD INC. (m)—C-98
SOLL INC. (d)—C-100
TAPSCAN INC., TVSCAN DIV. (m)—C-102
TELE-ENGINEERING CORP. (m)—C-103
TELECOMMUNICATIONS PRODUCTS CORP. (m)—C-102
TELESCRIPT INC. (m)—C-103
VERTIGO SYSTEMS INTERNATIONAL INC. (m)—C-106
VIDEO DESIGN PRO (m)—C-108

0500-MDS/MICROWAVE EQUIPMENT & SUPPLIES

0500-0010

Communications Systems

ANTENNA TECHNOLOGY CORP. (m)—C-70
THE CAMERA MART INC. (d & r)—C-74
CHANNEL MASTER (m)—C-76
COMWAVE (m & d & r)—C-77
DECIBEL PRODUCTS INC. (m)—C-78
GLOBAL SYSTEMS CORP. (m)—C-83
HARRIS FARINON (m & r)—C-84
HEWLETT-PACKARD CO. (m)—C-84
INTERNATIONAL MICROWAVE CORP. (m)—C-86
ITS CORP. (m)—C-86
LAKE SYSTEMS CORP. (d)—C-88
LIGHTING ELECTRIC OF PENNSYLVANIA INC. (r)—C-89
LORA TERRACOM (m)—C-89
M/A-COM MAC (Microwave Assoc. Communications) INC. (m)—C-90
MARCONI COMMUNICATION SYSTEMS LTD. (m)—C-90
MIDWEST COMMUNICATIONS CORP. (d)—C-92
MOTOROLA INC., COMMUNICATIONS SECTION (m)—C-93
NEXUS ENGINEERING CORP. (m & d)—C-93
NURAD INC. (m)—C-94
T. R. PITTS CO. (d)—C-96
ROCKWELL INTERNATIONAL CORP. (m)—C-98
WALTON TOWERS INC. (r)—C-108
WEGENER COMMUNICATIONS INC. (m)—C-108

0500-0020

Connectors

ADAFT COMMUNICATION SUPPLY CO. INC. (d)—C-67
ALPHA WIRE CORP. (m)—C-68
CABLE TV SUPPLY CO. INC. (d)—C-74
CABLE-LOCK CONNECTORS LTD. (m)—C-74
CAM-LOK INC. (m)—C-75
COLORMAX ELECTRONIC CORP. (d)—C-77
DECIBEL PRODUCTS INC. (m)—C-78
THE DROP SHOP LTD. (m)—C-79
GILBERT ENGINEERING CO. INC. (m)—C-83
HEWLETT-PACKARD CO. (m)—C-84
INTERNATIONAL MICROWAVE CORP. (m)—C-86
KINGS ELECTRONICS CO. INC. (m)—C-87
LEMO USA INC. (m & d)—C-89
LRC/VITEK (m)—C-90
PASSIVE DEVICES INC. (d)—C-95
T. R. PITTS CO. (d)—C-96
PYRAMID INDUSTRIES INC. (m)—C-96
RMS ELECTRONICS INC./CATV DIVISION (m)—C-98
TEMTRON ELECTRONICS (d)—C-103
TRIMM INC. (m)—C-105
TROMPETER ELECTRONICS INC. (m)—C-105
VEAM (Division of Litton Systems Inc.) (m)—C-106
VIEWSONICS INC. (m)—C-108

0500-0040

Frequency Coordination Equipment

INTERNATIONAL MICROWAVE CORP. (m)—C-86

0500-0060

MDS Equipment

ANTENNA TECHNOLOGY CORP. (m)—C-70
BETA TECH COMMUNICATIONS INC. (r)—C-72

BRADPTS (r)—C-73
CHANNEL MASTER (m)—C-76
COMWAVE (m & d & r)—C-77
DONLEY INTERNATIONAL INC. (d)—C-79
THE DROP SHOP LTD. (m)—C-79
EAGLE COMTRONICS INC. (m)—C-80
ELECTRONICS, MISSILES & COMMUNICATIONS INC. (m)—C-81
GLOBAL SYSTEMS CORP. (m)—C-83
INTERNATIONAL MICROWAVE CORP. (m)—C-86
ITS CORP. (m)—C-86
LANDY ASSOCIATES INC. (d)—C-88
MICRO COMMUNICATIONS INC. (m)—C-91
SYRSCITS INTERNATIONAL INC. (m)—C-102
VIEWSONICS INC. (m)—C-108
ZENITH ELECTRONICS CORP. (m)—C-110

0500-0080

—AML Systems

DONLEY INTERNATIONAL INC. (d)—C-79
GLOBAL SYSTEMS CORP. (m)—C-83
INTERNATIONAL MICROWAVE CORP. (m)—C-86
LIGHTING ELECTRIC OF PENNSYLVANIA INC. (r)—C-89

0500-0100

—downconverters

CABLE TV SUPPLY CO. INC. (d)—C-74
GLOBAL SYSTEMS CORP. (m)—C-83
INTERNATIONAL MICROWAVE CORP. (m)—C-86

0500-0120

MDS Systems

BETA TECH COMMUNICATIONS INC. (r)—C-72
COMWAVE (m & d & r)—C-77
ELECTRONICS, MISSILES & COMMUNICATIONS INC. (m)—C-81
GLOBAL SYSTEMS CORP. (m)—C-83
HARRIS FARINON (m & r)—C-84
HOLZBERG INC. (d)—C-85
INTERNATIONAL MICROWAVE CORP. (m)—C-86
ITS CORP. (m)—C-86
MICRO COMMUNICATIONS INC. (m)—C-91
MICRO-NOW INSTRUMENT CO. INC. (m)—C-91
NURAD INC. (m)—C-94
ZENITH ELECTRONICS CORP. (m)—C-110

0500-0140

Microwave Equipment

AIRTRON (div. of Litton Systems Inc.) (m)—C-67
BCS (d)—C-72
BRADPTS (r)—C-73
BROADCAST MICROWAVE SERVICES INC. (m)—C-73
CATEL TELECOMMUNICATIONS (m)—C-75
COMWAVE (m & d & r)—C-77
FAIRCHILD DATA CORP. (m)—C-81
GENERAL ELECTRIC CO. (CCTV Operation) (m)—C-82
GLOBAL SYSTEMS CORP. (m)—C-83
HARRIS CORP. (Broadcast Division) (m)—C-84
HARRIS FARINON (m & r)—C-84
HUGHES MICROWAVE COMMUNICATIONS PRODUCTS (m)—C-85

INTERNATIONAL MICROWAVE CORP.

(m)—C-86
ITS CORP. (m)—C-86
LANDY ASSOCIATES INC. (d)—C-88
LIGHTING ELECTRIC OF PENNSYLVANIA INC. (r)—C-89
LINES VIDEO SYSTEMS (d)—C-89
LORAL TERRACOM (m)—C-89
M/A-COM MAC (Microwave Assoc. Communications) INC. (m)—C-90
MARK ANTENNA PRODUCTS INC. (m)—C-91
MARTI ELECTRONICS INC. (m)—C-91
MAZE BROADCAST INC. (d)—C-91
MICRO-NOW INSTRUMENT CO. INC. (m)—C-91
MIDWEST COMMUNICATIONS CORP. (d)—C-92
NURAD INC. (m)—C-94
RF TECHNOLOGY INC. (m)—C-98
ROCKWELL INTERNATIONAL CORP. (m)—C-98
TEPCO CORP. (d)—C-103
TOWNSEND BROADCAST SYSTEMS INC. (d)—C-105
WALTON TOWERS INC. (r)—C-108

0500-0160

—airborne

BROADCAST MICROWAVE SERVICES INC. (m)—C-73
LIGHTING ELECTRIC OF PENNSYLVANIA INC. (r)—C-89
NURAD INC. (m)—C-94
RF TECHNOLOGY INC. (m)—C-98

0500-0180

—antennas

AIRTRON (div. of Litton Systems Inc.) (m)—C-67
ANDREW CORP. (m)—C-69
ANTENNAS FOR COMMUNICATIONS (m)—C-70
BROADCAST MICROWAVE SERVICES INC. (d)—C-73
CHANNEL MASTER (m)—C-76
COMWAVE (d)—C-77
COMWEST (d)—C-77
DECIBEL PRODUCTS INC. (m)—C-78
GLOBAL SYSTEMS CORP. (m)—C-83
HOLZBERG INC. (d)—C-85
LANCE INDUSTRIES (m)—C-88
LIGHTING ELECTRIC OF PENNSYLVANIA INC. (r)—C-89
LINDSAY SPECIALTY PRODUCTS (m)—C-89
MARK ANTENNA PRODUCTS INC. (m)—C-91
FRED A. NUDD CORP. (r)—C-94
NURAD INC. (m)—C-94
RADIATION SYSTEMS INC. (m)—C-97
RF TECHNOLOGY INC. (m)—C-98
SCALA ELECTRONIC CORP. (m)—C-99
STEVENS TOWER CO. INC. (d & r)—C-101
TEPCO CORP. (d)—C-103
TEXSCAN CORPORATION (m)—C-104
TOWNSEND BROADCAST SYSTEMS INC. (d)—C-105
WALTON TOWERS INC. (r)—C-108

0500-0200

—central receivers

BROADCAST MICROWAVE SERVICES INC. (d)—C-73
GLOBAL SYSTEMS CORP. (m)—C-83

LIGHTING ELECTRIC OF PENNSYLVANIA INC.

(r)—C-89
NURAD INC. (m)—C-94
RF TECHNOLOGY INC. (m)—C-98

0500-0220

—downconverters

AVCOM OF VIRGINIA INC. (m)—C-71
BROADCAST MICROWAVE SERVICES INC. (m)—C-73
GLOBAL SYSTEMS CORP. (m)—C-83
ITS CORP. (m)—C-86
LIGHTING ELECTRIC OF PENNSYLVANIA INC. (r)—C-89
MARCONI COMMUNICATION SYSTEMS LTD. (m)—C-90
NEXUS ENGINEERING CORP. (m & d)—C-93
TEXSCAN CORPORATION (m)—C-104

0500-0240

—feed systems

BROADCAST MICROWAVE SERVICES INC. (d)—C-73
LIGHTING ELECTRIC OF PENNSYLVANIA INC. (r)—C-89
MARK ANTENNA PRODUCTS INC. (m)—C-91
FRED A. NUDD CORP. (r)—C-94

0500-0260

—filters

AIRTRON (div. of Litton Systems Inc.) (m)—C-67
ANTENNAS FOR COMMUNICATIONS (m)—C-70
BIRD ELECTRONIC CORP. (m & d)—C-72
BROADCAST MICROWAVE SERVICES INC. (m)—C-73
COAXIAL DYNAMICS INC. (m)—C-76
THE DROP SHOP LTD. (d)—C-79
GLOBAL SYSTEMS CORP. (m)—C-83
ITS CORP. (m)—C-86
LEA DYNATECH INC. (m)—C-89
LIGHTING ELECTRIC OF PENNSYLVANIA INC. (r)—C-89
MICROLAB/FXR (m)—C-91
MICROWAVE FILTER CO. INC. (m)—C-92
RF TECHNOLOGY INC. (d)—C-98
TELEVISION EQUIPMENT ASSOCIATES INC. (m)—C-103
TEPCO CORP. (m)—C-103

0500-0280

—integrity

BROADCAST MICROWAVE SERVICES INC. (m)—C-73
HARRIS FARINON (m & r)—C-84
INTERNATIONAL MICROWAVE CORP. (m)—C-86
NURAD INC. (m)—C-94
RF TECHNOLOGY INC. (m)—C-98
ROCKWELL INTERNATIONAL CORP. (m)—C-98

0500-0300

—portable ENG

BROADCAST MICROWAVE SERVICES INC. (d)—C-73
HARRIS FARINON (m & r)—C-84

MDS/MICROWAVE EQUIPMENT & SUPPLIES—0500

IKEGAMI ELECTRONICS (U.S.A.) INC. (m)—C-85
INTERNATIONAL MICROWAVE CORP. (m)—C-86
LANDY ASSOCIATES INC. (d)—C-88
LINES VIDEO SYSTEMS (d)—C-89
MARTI ELECTRONICS INC. (m)—C-91
MIDWEST COMMUNICATIONS CORP. (d)—C-92
NURAD INC. (m)—C-94
RF TECHNOLOGY INC. (m)—C-98
TOWNSEND BROADCAST SYSTEMS INC. (d)—C-105

0500-0320

—preamplifiers

AVANTEK INC. (Telecommunications Div.) (m & r)—C-71
BROADCAST MICROWAVE SERVICES INC. (d)—C-73
GLOBAL SYSTEMS CORP. (m)—C-83
HARRIS FARINON (m & r)—C-84
HEWLETT-PACKARD CO. (m)—C-84
NURAD INC. (m)—C-94
RF TECHNOLOGY INC. (m)—C-98

0500-0340

—radomes

ANDREW CORP. (m)—C-69
BROADCAST MICROWAVE SERVICES INC. (d)—C-73
CABLEWAVE SYSTEMS (m)—C-74
CABLEWAVE SYSTEMS (m)—C-74
NURAD INC. (m)—C-94
RF TECHNOLOGY INC. (d)—C-98
TEPCO CORP. (d)—C-103
WALTON TOWERS INC. (r)—C-108

0500-0360

—radomes—heated

ANDREW CORP. (m)—C-69
BROADCAST MICROWAVE SERVICES INC. (d)—C-73
CABLEWAVE SYSTEMS (m)—C-74
CABLEWAVE SYSTEMS (m)—C-74
RF TECHNOLOGY INC. (d)—C-98
TEPCO CORP. (d)—C-103
WALTON TOWERS INC. (r)—C-108

0500-0380

—radomes—unheated

ANDREW CORP. (m)—C-69
BROADCAST MICROWAVE SERVICES INC. (d)—C-73
CABLEWAVE SYSTEMS (m)—C-74
CABLEWAVE SYSTEMS (m)—C-74
NURAD INC. (m)—C-94
RF TECHNOLOGY INC. (d)—C-98
TEPCO CORP. (d)—C-103
WALTON TOWERS INC. (r)—C-108

0500-0400

—receivers

AVCOM OF VIRGINIA INC. (m)—C-71
BROADCAST MICROWAVE SERVICES INC. (d)—C-73
CATEL TELECOMMUNICATIONS (m)—C-75
CHANNEL MASTER (m)—C-76
GLOBAL SYSTEMS CORP. (m)—C-83
HARRIS FARINON (m & r)—C-84
HUGHES MICROWAVE COMMUNICATIONS PRODUCTS (m)—C-85
INTERNATIONAL MICROWAVE CORP. (m)—C-86
LORAL TERRACOM (m)—C-89
M/A-COM MAC (Microwave Assoc. Communications) INC. (m)—C-90
NEXUS ENGINEERING CORP. (m & d)—C-93
NURAD INC. (m)—C-94
RF TECHNOLOGY INC. (d)—C-98
ROCKWELL INTERNATIONAL CORP. (m)—C-98
TEXSCAN CORPORATION (m)—C-104
T.F.T. INC. (m)—C-104
TOWNSEND BROADCAST SYSTEMS INC. (d)—C-105
TRIPLE CROWN ELECTRONICS INC. (m)—C-105

0500-0420

—towers

ANDREW CORP. (m)—C-69
ANDREWS TOWER INC. (m & d & r)—C-69
B & B TOWERS (m)—C-72
COMWEST (d)—C-77
THE COSTELOW CO. INC. (m & r)—C-78
FORT WORTH TOWER CO. (m)—C-82
L & R COMMUNICATIONS LTD. (m & r)—C-88
MICROFLECT CO. INC. (r)—C-91

FRED A. NUDD CORP. (m & d & r)—C-94
ROHN (m)—C-98
SATELLITE SIGNALS INC. (d)—C-99
STEVENS TOWER CO. INC. (m & d & r)—C-101
TRI-EX TOWER CORP. (m)—C-105
WALTON TOWERS INC. (d & r)—C-108

0500-0440

—transceivers

HARRIS FARINON (m & r)—C-84
INTERNATIONAL MICROWAVE CORP. (m)—C-86
NEXUS ENGINEERING CORP. (m & d)—C-93
ROCKWELL INTERNATIONAL CORP. (m)—C-98

0500-0460

—transmitters

BROADCAST MICROWAVE SERVICES INC. (d)—C-73
CATEL TELECOMMUNICATIONS (m)—C-75
CHANNEL MASTER (m)—C-76
COMWAVE (m & d & r)—C-77
GLOBAL SYSTEMS CORP. (m)—C-83
HARRIS FARINON (m & r)—C-84
HUGHES MICROWAVE COMMUNICATIONS PRODUCTS (m)—C-85
INTERNATIONAL MICROWAVE CORP. (m)—C-86
ITS CORP. (m)—C-86
LORAL TERRACOM (m)—C-89
M/A-COM MAC (Microwave Assoc. Communications) INC. (m)—C-90
MARTI ELECTRONICS INC. (m)—C-91
NEXUS ENGINEERING CORP. (m & d)—C-93
NURAD INC. (m)—C-94
ROCKWELL INTERNATIONAL CORP. (m)—C-98
T.F.T. INC. (m)—C-104
TOWNSEND BROADCAST SYSTEMS INC. (d)—C-105
TRW RF DEVICES DIVISION (m)—C-105

0500-0480

Microwave Subcarrier Equipment

BROADCAST MICROWAVE SERVICES INC. (d)—C-73

COMWAVE (m & d & r)—C-77
FAIRCHILD DATA CORP. (m)—C-81
FM SYSTEMS INC. (m & d)—C-82
GLOBAL SYSTEMS CORP. (m)—C-83
HARRIS CORP. (Broadcast Division) (m)—C-84
HARRIS FARINON (m & r)—C-84
INTERNATIONAL MICROWAVE CORP. (m)—C-86
M/A-COM MAC (Microwave Assoc. Communications) INC. (m)—C-90
MICRO-NOW INSTRUMENT CO. INC. (m)—C-91
NEXUS ENGINEERING CORP. (m & d)—C-93
NURAD INC. (m)—C-94
TEPCO CORP. (m)—C-103
T.F.T. INC. (m)—C-104
TOWNSEND BROADCAST SYSTEMS INC. (d)—C-105
WEGENER COMMUNICATIONS INC. (m)—C-108

0500-0490

Microwave Test Equipment (see TEST & MEASUREMENT EQUIPMENT)

0500-0520

Power Meters

BIRD ELECTRONIC CORP. (m & d)—C-72
BRADPTS (r)—C-73
COAXIAL DYNAMICS INC. (m)—C-76
HEWLETT-PACKARD CO. (m)—C-84
NARDA MICROWAVE CORP. (m)—C-93
TECHNI-TOOL INC. (d)—C-102
WAVETEK RF PRODUCTS INC. (m)—C-108

0500-0540

Sweep Systems

BRADPTS (d & r)—C-73
WAVETEK RF PRODUCTS INC. (m)—C-108

0600-SERVICES

0600-0020

Accounting

ADAMS-RUSSELL ELECTRONICS CO. INC. (Arvis Div.) (s)—C-67
ALLIED CAPITAL CORP. (s)—C-53
CABLE MANAGEMENT SERVICES (s)—C-39
CABLEDATA (d)—C-74
CABLETEK (s)—C-39
CABLETEK (s)—C-74
GRACE, RUETZ & CO. P.C. (s)—C-42
HOLLYWOOD VAULTS INC. (s)—C-15
INTERACTIVE MARKET SYSTEMS (s)—C-43
JEFFERSON-PILOT DATA SERVICES INC. (s)—C-43
PARALLEX (s)—C-45
T-C SPECIALTIES CO. INC. (s)—C-47
TONER CABLE COMPUTERS INC. (s)—C-47
VIDEC COMMUNICATIONS INC. (s)—C-48

0600-3040

Advertising

ADAMS-RUSSELL ELECTRONICS CO. INC. (Arvis Div.) (s)—C-67
AILES COMMUNICATIONS INC. (s)—C-3
ALEXANDER & ASSOCIATES INC. (s)—C-38
ALLIED CAPITAL CORP. (s)—C-53
ASN TELEVISION NETWORK (s)—C-4
AUDIENCE RESEARCH & DEVELOPMENT (s)—C-38
BONNEVILLE MEDIA COMMUNICATIONS (s)—C-6
THE HERBERT BOYER CO. (s)—C-39
CABLE MARKETING SERVICES INC. (s)—C-39
CABLE TECHNOLOGIES INTERNATIONAL INC. (s)—C-39
CABLEDATA (d)—C-74
CATV SUBSCRIBER SERVICES INC. (s)—C-40
CATZEL, THOMAS & ASSOCIATES (s)—C-7
CAV COMMUNICATIONS CORP. (s)—C-40
CB COMMUNICATION INC. (s)—C-40
COMMUNICATIONS FINANCE INC. (s)—C-57
COMMUNICATIONS RESOURCES L.P. (s)—C-8
CTV TELEVISION NETWORK (s)—C-9
DEST NATION TELEVISION (s)—C-9
DIRECT VIDEO MARKETING INC. (s)—C-41
ELECTRONIC PUBLISHERS INC. (s)—C-81
EUE/SCREEN GEMS (s)—C-11
EYE CONTACT INC. (s)—C-11
FILMACK STUDIOS (s)—C-11
FISHING THE WEST (s)—C-12
FRANK GARI PRODUCTIONS INC. (s)—C-13
JEFF GOLD PRODUCTIONS INC. (s)—C-13
GOODWAY MARKETING INC. (s)—C-42
HARMONY GOLD USA INC. (s)—C-14
JAMES C. HIRSCH COMMUNICATIONS SERVICES (s)—C-43
HOLLYWOOD NEWSREEL SYNDICATE INC. (s)—C-37
JOHN ILTIS ASSOCIATES (s)—C-43
IMAGICOM PRODUCTIONS INC. (s)—C-15
THE INDEPENDENT GROUP OF COS. INC. (s)—C-43
INFO/SOFT (s)—C-85
INTERACTIVE MARKET SYSTEMS (s)—C-43
JEFFERSON-PILOT DATA SERVICES INC. (s)—C-43
JIM JOHNSON & ASSOCIATES INC. (s)—C-44
ROBERT KEITH & CO. INC. (s)—C-67
ROBERT KEITH & CO. INC. (s)—C-44
KINETIC DESIGN SYSTEMS LTD. (s)—C-16
LBS COMMUNICATIONS (s)—C-17
LIGHTSCAPE PRODUCTIONS INC. (s)—C-17
LOOK & CO. (s)—C-18
MARKETING RESEARCH CONSULTANTS INC. (s)—C-44

JACK MYERS COMMUNICATIONS INC. (s)—C-45
NATIONAL COLLEGE TELEVISION (s)—C-21
OGLETTREE PRODUCTIONS (s)—C-22
PARROT COMMUNICATIONS INC. (s)—C-23
THE RESEACH GROUP (s)—C-46
RISHER PRODUCTIONS LTD. (s)—C-25
GEORGE T. RODMAN INC. (s)—C-46
RICHARD H. ROFFMAN ASSOCIATES (s)—C-25
GLENN ROLAND FILMS (s)—C-26
SAGE ENTERTAINMENT ENTERPRISES CORP. (s)—C-26
RICK SPALLA VIDEO PRODUCTIONS (s)—C-27
RICHARD STEIN & ASSOCIATES (s)—C-47
STERLING PRODUCTIONS LTD. (s)—C-27
TAILFORD ASSOCIATES CABLE GROUP (s)—C-47
TELEVISION SYNDICATIONS (s)—C-29
TONER CABLE COMPUTERS INC. (s)—C-47
TRACO ADVERTISING INC. (s)—C-29
TRIO VISUAL EFFECTS (s)—C-30
TV DECISIONS (s)—C-105
VIDEO PROBE IN FOCUS (s)—C-48
WLM CONSULTANTS (s)—C-64
Y&R PROGRAM SERVICES (s)—C-35

0600-0080

Applications Preparation

ANIXTER CANADA INC. (s)—C-69
BROADCAST ENGINEERING INC. (s)—C-39
CABLE MANAGEMENT SERVICES (s)—C-39
WILLIAM B. CARR & ASSOCIATES INC. (s)—C-40
CHANNEL MASTER (s)—C-76
COMMUNICATIONS ENGINEERING SERVICES LTD. (s)—C-40
COMSEARCH INC. (s)—C-40
COOPER-RUTTER ASSOCIATES INC. (s)—C-41
DECIBEL PRODUCTS INC. (s)—C-78
THE DEER RIVER GROUP (s)—C-41
EDM & ASSOCIATES INC. (s)—C-41
PAUL DEAN FORD (s)—C-42
GILL & ASSOCIATES (s)—C-59
FREDERICK G. GRIFFIN, P.C. (s)—C-43
HAMILTON COMMUNICATIONS CONSULTANTS INC. (s)—C-43
INTERNATIONAL MICROWAVE CORP. (s)—C-86
KALBA INTERNATIONAL INC. (s)—C-44
KINETIC DESIGN SYSTEMS LTD. (s)—C-16
KOMPAS/BIEL & ASSOCIATES INC. (s)—C-44
LECHMAN & JOHNSON INC. (s)—C-44
LAWRENCE L. MORTON ASSOCIATES (s)—C-45
O. D. PAGE, PROFESSIONAL ENGINEERS & CONSULTANTS (s)—C-45
PENN STATE CABLE COMMUNICATIONS (s)—C-45
PHASE ONE COMMUNICATIONS INC. (s)—C-46
SECAGRAPHS INC. (s)—C-46
BILL SIMS PARTNERS (s)—C-47
TANNEBRINGROSE ASSOC. INC. (s)—C-28
TELE-ENGINEERING CORP. (s)—C-47
TEPCO CORP. (s)—C-103
TRANSCOMM INC. (s)—C-48
WALTER S. WYDRO CONSULTANTS (s)—C-50

0600-0100

Appraisals

ALEXANDER & ASSOCIATES INC. (s)—C-38
HENRY ANSBACHER INC. (s)—C-53

BECKERMAN ASSOCIATES INC. (s)—C-53
BILL-DAVID ASSOCIATES INC. (s)—C-38
BILL-DAVID ASSOCIATES INC. (s)—C-54
BROAD STREET VENTURES (s)—C-39
BROAD STREET VENTURES (s)—C-54
BROADCAST INVESTMENT ANALYSTS, INC. (s)—C-39
STUART N. BROTMAN (s)—C-39
BROWNE, BORTZ & CODDINGTON INC. (s)—C-39
CABLE INVESTMENTS INC. (s)—C-55
CABLE MARKETING SERVICES INC. (s)—C-39
CABLE MEDIA ASSOCIATES INC. (s)—C-55
WILLIAM B. CARR & ASSOCIATES INC. (s)—C-40
ROBERT A. CHAISSON INC. (s)—C-55
CHAPMAN ASSOCIATES (s)—C-55
CLS2 (s)—C-40
COMCAPITAL GROUP (s)—C-55
COMMUNICATIONS CAPITAL CORP. (s)—C-55
COMMUNICATIONS EQUITY ASSOCIATES (s)—C-40
COMMUNICATIONS EQUITY ASSOCIATES (s)—C-55
COMMUNICATIONS FINANCE INC. (s)—C-57
COMMUNICATIONS FINANCIAL SERVICES INC. (s)—C-57
CONLEY & ASSOCIATES (s)—C-40
CONLEY & ASSOCIATES (s)—C-57
COOPER-RUTTER ASSOCIATES INC. (s)—C-41
DECIBEL PRODUCTS INC. (s)—C-78
THE DEER RIVER GROUP (s)—C-41
THE DEER RIVER GROUP (s)—C-57
DeHART BROADCAST BROKERS (s)—C-58
LINCOLN DELLAR (s)—C-58
DES ASSOCIATES (s)—C-41
DES ASSOCIATES (s)—C-58
E & M CABLE ASSOCIATES INC. (s)—C-41
EDEN BROADCAST SERVICES INC. (s)—C-58
EDM & ASSOCIATES INC. (s)—C-41
WILLIAM A. EXLINE INC. (s)—C-58
FIRST BANK OF MINNEAPOLIS (s)—C-58
NORMAN FISCHER & ASSOCIATES (s)—C-58
NORMAN FISCHER & ASSOCIATES INC. (s)—C-42
LIONEL L. FRAY & ASSOC. INC. (s)—C-42
FRAZIER, GROSS & KADLEC INC. (s)—C-42
GAMMON & NINOWSKI MEDIA INVESTMENTS INC. (s)—C-42
CLIFTON GARDINER & ASSOCIATES INC. (s)—C-59
GILL & ASSOCIATES (s)—C-59
CHARLES GREENE ASSOCIATES (s)—C-59
WILT GUNZENDORFER & ASSOCIATES (s)—C-43
HANSON & ASSOCIATES (s)—C-59
HARMON & CO. INC. (s)—C-59
HARRISON, BOND & PECARO (s)—C-43
HARRISON, BOND & PECARO (s)—C-59
THE TED HEPBURN CO. (s)—C-59
THE HOARTY CORP. (s)—C-43
HOGAN-FELDMANN INC. (s)—C-59
THE HOLT CORPORATION (s)—C-60
JAMAR-RICE CO. (s)—C-60
THE JONES GROUP (s)—C-60
BOB KIMEL'S NEW ENGLAND MEDIA INC. (s)—C-60
KOMPAS/BIEL & ASSOCIATES INC. (s)—C-44
KOZACKO-HORTON CO. (s)—C-60
H. B. LA RUE, MEDIA BROKERS (s)—C-60
MALARKEY-TAYLOR ASSOCIATES INC. (s)—C-44
THE JACK MALONEY CO. (s)—C-60
R. A. MARSHALL & CO. (s)—C-60
MAZE BROADCAST INC. (d)—C-91
R. E. MEADOR & ASSOCIATES (s)—C-60
MEDIA TECHNOLOGY ASSOCIATES LTD. (s)—C-44

MERION ASSOCIATES (s)—C-45
MERION ASSOCIATES (s)—C-61
MERLIN ENGINEERING WORKS INC. (s)—C-91
MITCHELL & ASSOCIATES INC. (s)—C-61
O. D. PAGE, PROFESSIONAL ENGINEERS & CONSULTANTS (s)—C-45
PENN STATE CABLE COMMUNICATIONS (s)—C-45
A. PERRY & ASSOCIATES INC. (s)—C-46
JOHN L. PIERCE ASSOCIATES (s)—C-61
CECIL L. RICHARDS INC., MEDIA BROKERS (s)—C-63
RITZEL COMMUNICATIONS INC. (m)—C-63
SANDLER CAPITAL MANAGEMENT (s)—C-63
SECAGRAPHS INC. (s)—C-46
BARRY SHERMAN & ASSOCIATES INC. (s)—C-63
GORDON SHERMAN & ASSOCIATES INC. (s)—C-63
BURT SHERWOOD INC. (s)—C-63
TELCOM APPRAISAL (s)—C-47
TELEVISION CABLE COMMUNICATIONS (s)—C-47
TELEVISION CABLE COMMUNICATIONS (s)—C-64
PAT THOMPSON CO. (s)—C-64
THE THORBURN CO. (s)—C-64
EDWIN TORNBURG & CO. INC. (s)—C-47
EDWIN TORNBURG & CO. INC. (s)—C-64
VALUATION RESEARCH CORP. (s)—C-64
VONDELL & CO. (s)—C-64
WALKER MEDIA INC. (s)—C-64
WALLER CAPITAL CORP. (s)—C-64
J. N. WELLS & COMPANY INC. (s)—C-64
WESTERN TELE-COMMUNICATIONS INC. (s)—C-108
WALTER S. WYDRO CONSULTANTS (s)—C-50

0600-0120

Architectural/Acoustic Design & Construction

ACOUSTIC SYSTEMS (s)—C-67
THE AUSTIN CO. (s)—C-38
BOWERS DESIGN ASSOCIATES (s)—C-39
CORNWALL ASSOCIATES INC. (s)—C-41
DESISTI LIGHTING (s)—C-79
GROUP 3 DEVELOPMENT (s)—C-43
HAMILTON COMMUNICATIONS CONSULTANTS INC. (s)—C-43
RPG DIFFUSOR SYSTEMS (s)—C-98
VICKERMAN-ZACHARY-MILLER (s)—C-48

0600-0130

Artists Representative

BROADCAST PERSONNEL INC. (s)—C-39
INTERMEDIA ARTS MINNESOTA (s)—C-15
INTERNATIONAL CREATIVE MANAGEMENT INC. (s)—C-43
NAVY OFFICES OF INFORMATION (OI-03) (s)—C-21
PRODUCER SERVICES GROUP INC. (s)—C-24
RICHARD H. ROFFMAN ASSOCIATES (s)—C-25
JOSEPH SIEGMAN INC. (s)—C-26
CARTER WRIGHT ENTERPRISES (s)—C-35

0600-0140

Ascertainment

ATI VIDEO ENTERPRISES INC. (s)—C-4
CONLEY & ASSOCIATES (s)—C-40
CONLEY & ASSOCIATES (s)—C-57

SERVICES—0600

COOPER-RUTTER ASSOCIATES INC. (s)—C-41
JIM JOHNSON & ASSOCIATES INC. (s)—C-44
KOMPAS/BIEL & ASSOCIATES INC. (s)—C-44
FRANK N. MAGID ASSOCIATES (s)—C-44
MEDIALINK (s)—C-37
MERION ASSOCIATES (s)—C-45
MERION ASSOCIATES (s)—C-61
O. D. PAGE, PROFESSIONAL ENGINEERS & CONSULTANTS (s)—C-45
ROCK SOLID PRODUCTIONS (s)—C-25
BILL SIMS PARTNERS (s)—C-47
CLAIRE STERN ASSOCIATES INC. (s)—C-47
PARRY D. TEASDALE, STATION DEVELOPMENT CONSULTANT (s)—C-47
TRANSCOMM INC. (s)—C-48
VIDEO PROBE IN FOCUS (s)—C-48

0600-0160 Attorneys

WARREN MILLER FILMS (p & d)—C-20
RICHARD H. ROFFMAN ASSOCIATES (s)—C-25
TELCOM APPRAISAL (s)—C-47
TRANSCOMM INC. (s)—C-48

0600-0180 Audience Measurement

AGB/INFORMATION & ANALYSIS INC. (s)—C-38
AUDIENCE RESEARCH & DEVELOPMENT (s)—C-38
CB COMMUNICATION INC. (s)—C-40
CTV TELEVISION NETWORK (s)—C-9
DONNELLEY MARKETING INFORMATION SERVICES (s)—C-41
INTERACTIVE MARKET SYSTEMS (s)—C-43
KOMPAS/BIEL & ASSOCIATES INC. (s)—C-44
FRANK N. MAGID ASSOCIATES (s)—C-44
McHUGH & HOFFMAN INC. (s)—C-44
NORMAN HECHT & ASSOCIATES (s)—C-43
TAPSCAN INC., TVSCAN DIV. (s)—C-102
VIDEO PROBE IN FOCUS (s)—C-48

0600-0200 Audio Tape Editing

ABN/FOCAL POINT TV NEWS NETWORK (s)—C-35
ADS AUDIO VISUAL PRODUCTIONS INC. (s)—C-3
ASN TELEVISION NETWORK (s)—C-4
AUDIO-TV FEATURES INC. (s)—C-4
BERNARD ASSOCIATES (s)—C-38
BONNEVILLE MEDIA COMMUNICATIONS (s)—C-6
CATZEL, THOMAS & ASSOCIATES (s)—C-7
CINECRAFT INC. (s)—C-7
COMPRO PRODUCTIONS (s)—C-8
CONTINENTAL FILM PRODUCTIONS CORP. (s)—C-8
WILLIAM L. COOPER PRODUCTIONS INC. (s)—C-8
CTV TELEVISION NETWORK (s)—C-9
BERT ELLIOTT SOUND INC. (s)—C-10
FRANK GARI PRODUCTIONS INC. (s)—C-13
HOLLYWOOD NEWSREEL SYNDICATE INC. (s)—C-37
INTERMEDIA ARTS MINNESOTA (s)—C-15
KAMEN AUDIO PRODUCTIONS INC. (s)—C-16
KINETIC DESIGN SYSTEMS LTD. (s)—C-16
KLUGE COMMUNICATIONS INC. (s)—C-17
LASER EDIT INC. (s)—C-17
LIGHTSCAPE PRODUCTIONS INC. (s)—C-17
MAJOR LEAGUE BASEBALL PRODUCTIONS (s)—C-18
KENNETH R. MEADES (s)—C-44
THE MEDIA EXCHANGE INC. (s)—C-19
METROWEST COMMUNICATIONS GROUP (s)—C-19
MILNER-FENWICK INC. (s)—C-20
MINCEY VIDEO & FILM/MINCEY PRODUCTIONS INC. (s)—C-20
MUSIFEX INC. (s)—C-21

NFL FILMS INC. (s)—C-22
PILOT PRODUCTIONS INC. (s)—C-23
T. R. PITTS CO. (s)—C-96
62nd STREET PRODUCTIONS (s)—C-27
SKAGGS TELECOMMUNICATIONS SERVICES (s)—C-27
STEENBECK INC. (s)—C-101
TAPE-FILM INDUSTRIES (s)—C-28
TECHNISONIC STUDIOS INC. (s)—C-28
TELEVISION SYNDICATIONS (s)—C-29
TRANS-AMERICAN VIDEO INC. (s)—C-29
VALENTINO MUSIC LIBRARY (s)—C-31
VSI/GLOBAL VIDEO INC. (s)—C-32
SID WOLOSIN INC. (s)—C-34

0600-0220 Audio Post-Production

ABN/FOCAL POINT TV NEWS NETWORK (s)—C-35
ADS AUDIO VISUAL PRODUCTIONS INC. (s)—C-3
ASN TELEVISION NETWORK (s)—C-4
BAJUS-JONES FILM CORP. (s)—C-4
BEXEL CORP. (s)—C-5
BONNEVILLE MEDIA COMMUNICATIONS (s)—C-6
CAPITOL VIDEO COMMUNICATIONS INC. (s)—C-6
CATZEL, THOMAS & ASSOCIATES (s)—C-7
CIANI/MUSICA INC. & C/M STUDIOS (s)—C-7
CINECRAFT INC. (s)—C-7
CINEMA SERVICES INC. (s)—C-7
COMPRO PRODUCTIONS (s)—C-8
CONTINENTAL FILM PRODUCTIONS CORP. (s)—C-8
WILLIAM L. COOPER PRODUCTIONS INC. (s)—C-8
THOMAS CRAVEN FILM CORP. (s)—C-9
BERT ELLIOTT SOUND INC. (s)—C-10
FILMS FOR EDUCATORS/FILMS FOR TELEVISION (s)—C-12
HOLLYWOOD NEWSREEL SYNDICATE INC. (s)—C-37
HOLLYWOOD VAULTS INC. (s)—C-15
THE INDEPENDENT GROUP OF COS. INC. (s)—C-43
JMP VIDEOCONFERENCE GROUP (s)—C-16
KAMEN AUDIO PRODUCTIONS INC. (s)—C-16
KINETIC DESIGN SYSTEMS LTD. (s)—C-16
KLUGE COMMUNICATIONS INC. (s)—C-17
LASER EDIT INC. (s)—C-17
LIGHTSCAPE PRODUCTIONS INC. (s)—C-17
KENNETH R. MEADES (s)—C-44
MEDIA TECHNOLOGY ASSOCIATES LTD. (s)—C-44
METROWEST COMMUNICATIONS GROUP (s)—C-45
METROWEST COMMUNICATIONS GROUP (s)—C-19
MILNER-FENWICK INC. (s)—C-20
MINCEY VIDEO & FILM/MINCEY PRODUCTIONS INC. (s)—C-20
MUSIFEX INC. (s)—C-21
NFL FILMS INC. (s)—C-22
T. R. PITTS CO. (s)—C-96
RALEIGH STUDIOS (s)—C-25
ROCK SOLID PRODUCTIONS (s)—C-25
GLENN ROLAND FILMS (s)—C-26
62nd STREET PRODUCTIONS (s)—C-27
SKAGGS TELECOMMUNICATIONS SERVICES (s)—C-27
TAPE-FILM INDUSTRIES (s)—C-28
TECHNISONIC STUDIOS INC. (s)—C-28
TELEVISION SYNDICATIONS (s)—C-29
TRANS-AMERICAN VIDEO INC. (s)—C-29
VALENTINO MUSIC LIBRARY (s)—C-31
VSI/GLOBAL VIDEO INC. (s)—C-32
WARNER/LEVINSON CORP. (s)—C-34
W.R.S. MOTION PICTURE & VIDEO LABS (s)—C-35

0600-0240 Auditing

ALLIED CAPITAL CORP. (s)—C-53
CABLE ENGINEERING INC. (s)—C-39

CABLE MARKETING SERVICES INC. (s)—C-39
CATV AMIC CO. (s)—C-40
CATV/GROUP I (s)—C-40
E & M CABLE ASSOCIATES INC. (s)—C-41
INTERACTIVE MARKET SYSTEMS (s)—C-43
SEMO COMMUNICATIONS CORP. (s)—C-46
TELECRAFTER SERVICES CORP. (s)—C-47

0600-0260 Billing

ALAMAR ELECTRONICS USA INC. (m)—C-67
BUSINESS SYSTEMS (s)—C-39
CABLEDATA (d)—C-74
CABLEDATA (s)—C-39
CABLETEK (s)—C-74
COAXIAL ANALYSTS INC. (s)—C-40
CUMMINS-ALLISON CORP. (s)—C-41
DAN HAYSLETT & ASSOCIATES INC. (s)—C-59
INTERACTIVE MARKET SYSTEMS (s)—C-43
LBS COMMUNICATIONS (s)—C-17
MICR DATA SYSTEMS (s)—C-45
PARALLEX (s)—C-45
PARALLEX (s)—C-95
SATELLITE SIGNALS INC. (s)—C-99
T-C SPECIALTIES CO. INC. (s)—C-47
TONER CABLE COMPUTERS INC. (s)—C-47
VIDEO COMMUNICATIONS INC. (s)—C-48
VIDEOMEDIA (s)—C-108

0600-0280 Brokerage

ALEXANDER & ASSOCIATES INC. (s)—C-38
HENRY ANSBACHER INC. (s)—C-53
ANTENNA TECHNOLOGY CORP. (s)—C-70
A/PRO INC. (s)—C-53
BECKERMAN ASSOCIATES INC. (s)—C-53
MICHAEL S. BERKOWITZ & ASSOCIATES (s)—C-38
BILL-DAVID ASSOCIATES INC. (s)—C-38
BILL-DAVID ASSOCIATES INC. (s)—C-54
BLACKBURN & CO. INC. (s)—C-54
BLACKBURN CAPITAL MARKETS GROUP (s)—C-54
FRANK BOYLE & CO. (s)—C-54
BRALEY/MORROW INC. (s)—C-54
ROBERT W. BRECKNER (s)—C-54
BROADCAST PROPERTIES WEST INC. (s)—C-54
BUSINESS BROKER ASSOCIATES (s)—C-55
CABLE INVESTMENTS INC. (s)—C-55
CABLE MEDIA ASSOCIATES INC. (s)—C-55
ROBERT A. CHAISSON INC. (s)—C-55
DONALD K. CLARK INC. (s)—C-55
COMMUNICATION RESOURCES UNLIMITED INC. (s)—C-40
COMMUNICATION RESOURCES UNLIMITED INC. (s)—C-55
COMMUNICATIONS BROKERS INC. (s)—C-55
COMMUNICATIONS CAPITAL CORP. (s)—C-55
COMMUNICATIONS EQUITY ASSOCIATES (s)—C-55
COMMUNICATIONS MARKETING INC. (s)—C-40
R. C. CRISLER & CO. INC. (s)—C-57
THE DEER RIVER GROUP (s)—C-41
THE DEER RIVER GROUP (s)—C-57
DeHART BROADCAST BROKERS (s)—C-58
LINCOLN DELLAR (s)—C-58
EDEN BROADCAST SERVICES INC. (s)—C-58
WILLIAM A. EXLINE INC. (s)—C-58
FIRST BANK OF MINNEAPOLIS (s)—C-58
NORMAN FISCHER & ASSOCIATES (s)—C-58
NORMAN FISCHER & ASSOCIATES INC. (s)—C-42
MILTON Q. FORD ASSOCIATES (s)—C-58
RICHARD A. FOREMAN ASSOCIATES INC. (s)—C-58
GAMMON & NINOWSKI MEDIA INVESTMENTS INC. (s)—C-42
GAMMON & NINOWSKI MEDIA INVESTMENTS INC. (s)—C-58

CLIFTON GARDINER & ASSOCIATES INC. (s)—C-59
GILL & ASSOCIATES (s)—C-59
W. JOHN GRANDY (s)—C-59
CHARLES GREENE ASSOCIATES (s)—C-59
HANSON & ASSOCIATES (s)—C-59
HARDESTY, PUCKETT & CO. (s)—C-59
HARMON & CO. INC. (s)—C-59
THE TED HEPBURN CO. (s)—C-59
THE HOARTY CORP. (s)—C-59
HOGAN-FELDMANN INC. (s)—C-59
THE HOLT CORPORATION (s)—C-60
HUDSON INVESTMENT CORP. (s)—C-60
JAMAR-RICE CO. (s)—C-60
THE JONES GROUP (s)—C-60
KALBA INTERNATIONAL INC. (s)—C-44
KALIL & CO. INC. (s)—C-60
LESTER KAMIN & COMPANY (s)—C-60
KEPPER, TUPPER & CO. INC. (s)—C-60
BOB KIMEL'S NEW ENGLAND MEDIA INC. (s)—C-60
KOZACKO-HORTON CO. (s)—C-60
H. B. LA RUE, MEDIA BROKERS (s)—C-60
MAURY LONG & ASSOCIATES (s)—C-60
THE MAHLMAN CO. (s)—C-60
THE JACK MALONEY CO. (s)—C-60
R. A. MARSHALL & CO. (s)—C-60
MAZE BROADCAST INC. (d)—C-91
R. E. MEADOR & ASSOCIATES (s)—C-60
MEDIA ACQUISITIONS INC. (s)—C-60
MEDIA SALES (s)—C-61
MERION ASSOCIATES (s)—C-45
MERION ASSOCIATES (s)—C-61
MITCHELL & ASSOCIATES INC. (s)—C-61
MONEY FINANCIAL SERVICES (s)—C-61
GEORGE MOORE & ASSOCIATES INC. (s)—C-61
ORNSTEIN COMMUNICATIONS ASSOCIATES INC. (s)—C-61
A. PERRY & ASSOCIATES INC. (s)—C-46
JOHN L. PIERCE ASSOCIATES (s)—C-61
PYMS CABLE BROKERAGE INC. (m)—C-61
RADIO'S RELIABLE RESOURCES (s)—C-46
RADIO'S RELIABLE RESOURCES (s)—C-61
STAN RAYMOND & ASSOCIATES INC. (s)—C-61
PAUL E. REID CO. (s)—C-63
CECIL L. RICHARDS INC., MEDIA BROKERS (s)—C-63
RITZEL COMMUNICATIONS INC. (m)—C-63
RMT ENGINEERING INC. (s)—C-98
ROBERT W. ROUNSAVILLE & ASSOCIATES (s)—C-63
RUNKLE, NILSON & CO. INC. (s)—C-63
SANDLER CAPITAL MANAGEMENT (s)—C-63
BARRY SHERMAN & ASSOCIATES INC. (s)—C-63
GORDON SHERMAN & ASSOCIATES INC. (s)—C-63
BURT SHERWOOD INC. (s)—C-63
HOWARD E. STARK (s)—C-64
JOHN D. STEBBINS CO. (s)—C-64
SYSTEM ASSOCIATES (s)—C-102
PARRY D. TEASDALE, STATION DEVELOPMENT CONSULTANT (s)—C-47
TELCOM APPRAISAL (s)—C-47
TELEVISION CABLE COMMUNICATIONS (s)—C-47
TELEVISION CABLE COMMUNICATIONS (s)—C-64
THOBEN-VANHUSS & ASSOCIATES INC. (s)—C-64
H. ERWIN THOMPSON ASSOC. (s)—C-64
PAT THOMPSON CO. (s)—C-64
THE THORNBURG CO. (s)—C-64
EDWIN TORNBURG & CO. INC. (s)—C-47
EDWIN TORNBURG & CO. INC. (s)—C-64
VERONIS, SUHLER & ASSOCIATES INC. (s)—C-64
VIDEO MANAGEMENT CONSULTANTS (s)—C-48
VONDELL & CO. (s)—C-64
WALKER MEDIA INC. (s)—C-64
WALLER CAPITAL CORP. (s)—C-64
J. N. WELLS & COMPANY INC. (s)—C-64
WLM CONSULTANTS (s)—C-64

0600-0263

—cable systems

ALEXANDER & ASSOCIATES INC. (s)—C-38
 AVPRO INC. (s)—C-53
 FRANK BOYLE & CO. (s)—C-54
 ROBERT W. BRECKNER (s)—C-54
 CABLE MEDIA ASSOCIATES INC. (s)—C-55
 R. C. CRISLER & CO. INC. (s)—C-57
 CLIFTON GARDINER & ASSOCIATES INC. (s)—C-59
 LESTER KAMIN & COMPANY (s)—C-60
 MITCHELL & ASSOCIATES INC. (s)—C-61
 PYMS CABLE BROKERAGE INC. (m)—C-61
 RITZEL COMMUNICATIONS INC. (m)—C-63
 SANDLER CAPITAL MANAGEMENT (s)—C-63
 GORDON SHERMAN & ASSOCIATES INC. (s)—C-63
 THOBEN-VANHUSS & ASSOCIATES INC. (s)—C-64
 PAT THOMPSON CO. (s)—C-64

0600-0286

—media

AVPRO INC. (s)—C-53
 CABLE MEDIA ASSOCIATES INC. (s)—C-55
 CHAPMAN ASSOCIATES (s)—C-55
 R. C. CRISLER & CO. INC. (s)—C-57
 CLIFTON GARDINER & ASSOCIATES INC. (s)—C-59
 LESTER KAMIN & COMPANY (s)—C-60
 MITCHELL & ASSOCIATES INC. (s)—C-61
 SANDLER CAPITAL MANAGEMENT (s)—C-63
 PAT THOMPSON CO. (s)—C-64

0600-0289

—newspaper

R. C. CRISLER & CO. INC. (s)—C-57
 CLIFTON GARDINER & ASSOCIATES INC. (s)—C-59
 SANDLER CAPITAL MANAGEMENT (s)—C-63
 PAT THOMPSON CO. (s)—C-64

0600-0292

—radio

AVPRO INC. (s)—C-53
 FRANK BOYLE & CO. (s)—C-54
 ROBERT W. BRECKNER (s)—C-54
 CABLE MEDIA ASSOCIATES INC. (s)—C-55
 CHAPMAN ASSOCIATES (s)—C-55
 R. C. CRISLER & CO. INC. (s)—C-57
 CLIFTON GARDINER & ASSOCIATES INC. (s)—C-59
 LESTER KAMIN & COMPANY (s)—C-60
 MITCHELL & ASSOCIATES INC. (s)—C-61
 PYMS CABLE BROKERAGE INC. (m)—C-61
 SANDLER CAPITAL MANAGEMENT (s)—C-63
 GORDON SHERMAN & ASSOCIATES INC. (s)—C-63
 JOE SULLIVAN & ASSOCIATES INC. (s)—C-47
 THOBEN-VANHUSS & ASSOCIATES INC. (s)—C-64
 PAT THOMPSON CO. (s)—C-64

0600-0295

—television

AVPRO INC. (s)—C-53
 FRANK BOYLE & CO. (s)—C-54
 ROBERT W. BRECKNER (s)—C-54
 CHAPMAN ASSOCIATES (s)—C-55
 R. C. CRISLER & CO. INC. (s)—C-57
 CLIFTON GARDINER & ASSOCIATES INC. (s)—C-59
 LESTER KAMIN & COMPANY (s)—C-60
 LASER EDIT INC. (s)—C-17
 MITCHELL & ASSOCIATES INC. (s)—C-61
 SANDLER CAPITAL MANAGEMENT (s)—C-63
 GORDON SHERMAN & ASSOCIATES INC. (s)—C-63

JOE SULLIVAN & ASSOCIATES INC. (s)—C-47
 THOBEN-VANHUSS & ASSOCIATES INC. (s)—C-64
 PAT THOMPSON CO. (s)—C-64

0600-0300

Cabling & Wiring

ALEXANDER & ASSOCIATES INC. (s)—C-38
 ALLIED CAPITAL CORP. (s)—C-53
 ALPHA WIRE CORP. (s)—C-68
 ANIXTER CANADA INC. (s)—C-69
 BERNARD ASSOCIATES (s)—C-38
 BIW CABLE SYSTEMS INC. (s)—C-72
 CABLE SERVICES CO. INC. (s)—C-74
 CABLEMASTERS CORP. (s)—C-39
 CAM-LOK INC. (s)—C-75
 COAXIAL ANALYSTS INC. (s)—C-40
 CONTEL FEDERAL SYSTEMS INC. (s)—C-41
 CORNWALL ASSOCIATES INC. (s)—C-41
 EOM & ASSOCIATES INC. (s)—C-41
 GENERAL OPTRONICS CORP. (s)—C-83
 HAMILTON COMMUNICATIONS CONSULTANTS INC. (s)—C-43
 J. C. HUMKE ASSOCIATES INC. (s)—C-43
 IEC CO. (s)—C-85
 IMMAD BROADCAST SERVICES (s)—C-43
 IMMAD BROADCAST SERVICES (s)—C-85
 IRWIN/SUPERIOR COMMUNICATIONS CONSTRUCTION INC. (s)—C-86
 K-TECH (s)—C-88
 LIGHTING ELECTRIC OF PENNSYLVANIA INC. (s)—C-89
 O. D. PAGE, PROFESSIONAL ENGINEERS & CONSULTANTS (s)—C-45
 SECAGRAPHS INC. (s)—C-46
 TELE-ENGINEERING CORP. (s)—C-103
 TELECRATER SERVICES CORP. (s)—C-47
 TELE-ENGINEERING CORP. (s)—C-47
 UNION CONNECTOR CO. INC. (s)—C-106
 VAUGHN COMMUNICATIONS GROUP (s)—C-106
 VEAM (Division of Litton Systems Inc.) (s)—C-106
 VIDEO DESIGN PRO (s)—C-108

0600-0340

Calibration

BRADPTS (s)—C-73
 COMSONICS INC. (s)—C-40
 COMWAVE (s)—C-77
 DECIBEL PRODUCTS INC. (s)—C-78
 IMMAD BROADCAST SERVICES (s)—C-85
 PECA INC. (s)—C-95

0600-0360

Computer

ADAMS-RUSSELL ELECTRONICS CO. INC. (Arvis Div.) (s)—C-67
 ALLIED CAPITAL CORP. (s)—C-53
 BROADCAST DATA SERVICES (s)—C-39
 BUSINESS SYSTEMS (s)—C-39
 CABLE TECHNOLOGIES INTERNATIONAL INC. (s)—C-74
 CABLEDATA (d)—C-74
 CABLEDATA (s)—C-39
 CABLETEK (s)—C-39
 CABLETEK (s)—C-74
 COMPUTER PROMPTING CORP. (s)—C-77
 COOPER-RUTTER ASSOCIATES INC. (s)—C-41
 DATAWORLD (s)—C-41
 FORMAN PRODUCTIONS INC. (s)—C-12
 HOLLYWOOD NEWSREEL SYNDICATE INC. (s)—C-37
 HOLLYWOOD VAULTS INC. (s)—C-15
 IMMAD BROADCAST SERVICES (s)—C-85
 JEFFERSON-PILOT DATA SERVICES INC. (s)—C-43
 MEDIA TECHNOLOGY ASSOCIATES LTD. (s)—C-44



PO Box 68 • White Haven, PA 18661 • 717-443-9575
 1-800-233-8193
 FAX 717-443-9257

BROADCAST & STUDIO PRODUCTS

UHF, VHF, MMDS and
 ITFS equipment

Turnkey Systems Since 1960

NEW ENGLAND DIGITAL (s)—C-93
 PARALLEX (s)—C-45
 PARALLEX (s)—C-95
 PARROT COMMUNICATIONS INC. (s)—C-23
 SATELLITE SIGNALS INC. (s)—C-99
 SECAGRAPHS INC. (s)—C-46
 TELETECH COMMUNICATIONS (s)—C-47
 TONER CABLE COMPUTERS INC. (s)—C-47
 TONER CABLE EQUIPMENT INC. (s)—C-104
 UNITED PRESS INTERNATIONAL (s)—C-37
 VIDEO COMMUNICATIONS INC. (s)—C-48
 VIDEO DESIGN PRO (s)—C-108
 VIDEO MEDIA (s)—C-108
 RADIO TOWER CO. INC. (s)—C-97

SOLL INC. (s)—C-100
 TAPSCAN INC., TVSCAN DIV. (s)—C-102
 T-C SPECIALTIES CO. INC. (s)—C-47
 TELE-ENGINEERING CORP. (s)—C-103
 TELECOMMUNICATIONS PRODUCTS CORP. (s)—C-102
 TELE-ENGINEERING CORP. (s)—C-47
 TELESCRIPT INC. (s)—C-103
 TELETECH COMMUNICATIONS (s)—C-47
 TONER CABLE COMPUTERS INC. (s)—C-47
 TONER CABLE EQUIPMENT INC. (s)—C-104
 TV DECISIONS (s)—C-105
 UNITED AD LABEL CO. INC. (s)—C-106
 VIDEO COMMUNICATIONS INC. (s)—C-48
 VIDEO DESIGN PRO (s)—C-108
 WAVETEK RF PRODUCTS INC. (s)—C-108
 WESTERN INSTRUCTIONAL TELEVISION (s)—C-34

0600-0380

Computer Software (see also COMPUTER SYSTEMS & ACCESSORIES)

ADAMS-RUSSELL ELECTRONICS CO. INC. (Arvis Div.) (s)—C-67
 ALAMAR ELECTRONICS USA INC. (m)—C-67
 ALIAS RESEARCH INC. (s)—C-68
 ALLIED CAPITAL CORP. (s)—C-53
 BRADPTS (s)—C-73
 BROADCAST DATA SERVICES (s)—C-39
 BROWNE, BORTZ & CODDINGTON INC. (s)—C-39
 BUSINESS SYSTEMS (s)—C-39
 CABLE TECHNOLOGIES INTERNATIONAL INC. (s)—C-74
 CABLE TECHNOLOGIES INTERNATIONAL INC. (s)—C-39
 CABLEDATA (d)—C-74
 CABLEDATA (s)—C-39
 CABLETEK (s)—C-39
 CABLETEK (s)—C-74
 STEVE CAMPUS PRODUCTIONS INC. (s)—C-6
 CAT SYSTEMS INC. (s)—C-75
 CIPHER DIGITAL INC. (s)—C-76
 COAXIAL ANALYSTS INC. (s)—C-40
 COMMUNICATIONS ENGINEERING SERVICES LTD. (s)—C-40
 COMPREHENSIVE VIDEO SUPPLY CORP. (s)—C-77
 COMPUTER PROMPTING CORP. (s)—C-77
 COMSONICS INC. (s)—C-40
 COOLEY ASSOCIATES INC. (s)—C-41
 CUBICOMP CORP. (s)—C-78
 DATA CENTER MANAGEMENT INC. (s)—C-78
 DESIGN AUTOMATION INC. (s)—C-41
 DONNELLEY MARKETING INFORMATION SERVICES (s)—C-41
 ELECTRONIC PUBLISHERS INC. (s)—C-81
 FIRST DATA RESOURCES INC. (s)—C-42
 GENERIC COMPUTER SYSTEMS (s)—C-42
 THE HOARTY CORP. (s)—C-43
 HOLLYWOOD VAULTS INC. (s)—C-15
 IMMAD BROADCAST SERVICES (s)—C-85
 INTERACTIVE MARKET SYSTEMS (s)—C-43
 JEFFERSON-PILOT DATA SERVICES INC. (s)—C-43
 LONG SYSTEMS INC. (s)—C-44
 MEDIA COMPUTING INC. (s)—C-91
 MEDIA TECHNOLOGY ASSOCIATES LTD. (s)—C-44
 LAWRENCE L. MORTON ASSOCIATES (s)—C-45
 MPB TECHNOLOGIES INC. (s)—C-93
 MPB TECHNOLOGIES INC. (s)—C-45
 ROBERT R. NATHAN ASSOCIATES INC. (s)—C-45
 NEW ENGLAND DIGITAL (s)—C-93
 PARALLEX (s)—C-45
 PARALLEX (s)—C-95
 SECAGRAPHS INC. (s)—C-46

0600-0400

Construction

ALLIED CAPITAL CORP. (s)—C-53
 AM COMMUNICATIONS INC. (s)—C-68
 ARBEN DESIGN (s)—C-70
 BERNARD ASSOCIATES (s)—C-38
 CABLE SERVICES CO. INC. (s)—C-74
 CABLEMASTERS CORP. (s)—C-39
 CABLETEK CENTER PRODUCTS INC. (s)—C-74
 CATV AMIC CO. (s)—C-40
 CATV SUBSCRIBER SERVICES INC. (s)—C-40
 CORNWALL ASSOCIATES INC. (s)—C-41
 EDM & ASSOCIATES INC. (s)—C-41
 GABRIEL ELECTRONICS INC. (s)—C-82
 GROUP 3 DEVELOPMENT (s)—C-43
 IEC CO. (s)—C-85
 IMMAD BROADCAST SERVICES (s)—C-85
 IRWIN/SUPERIOR COMMUNICATIONS CONSTRUCTION INC. (s)—C-86
 MCCOOL INC. (s)—C-44
 O. D. PAGE, PROFESSIONAL ENGINEERS & CONSULTANTS (s)—C-45
 SECAGRAPHS INC. (s)—C-46
 TELE-ENGINEERING CORP. (s)—C-103
 TELE-ENGINEERING CORP. (s)—C-47
 TRIPLE C COMMUNICATIONS (s)—C-105
 VARIAN TVT (s)—C-106
 VERMEER MANUFACTURING CO. (s)—C-106
 VIDEOPHILE INC. (s)—C-48
 WESTERN TELE-COMMUNICATIONS INC. (s)—C-108

0600-0420

—apartment pre-wiring

ADDERLY INDUSTRIES (s)—C-38
 AM COMMUNICATIONS INC. (s)—C-68
 CABLEMASTERS CORP. (s)—C-39
 CABLETEK CENTER PRODUCTS INC. (s)—C-74
 CATV AMIC CO. (s)—C-40
 CATV SUBSCRIBER SERVICES INC. (s)—C-40
 EDM & ASSOCIATES INC. (s)—C-41
 IEC CO. (s)—C-85
 IMMAD BROADCAST SERVICES (s)—C-85
 IRWIN/SUPERIOR COMMUNICATIONS CONSTRUCTION INC. (s)—C-86
 K-TECH (s)—C-88
 CHARLES MICHELSON INC. (d)—C-20
 O. D. PAGE, PROFESSIONAL ENGINEERS & CONSULTANTS (s)—C-45
 TELECRATER SERVICES CORP. (s)—C-47
 TRIPLE C COMMUNICATIONS (s)—C-105
 VIDEOPHILE INC. (s)—C-48

SERVICES—0600

0600-0440

—cable installation

ADDERLY INDUSTRIES (s)—C-38
AM COMMUNICATIONS INC. (s)—C-68
BERNARD ASSOCIATES (s)—C-38
CABLEMASTERS CORP. (s)—C-39
CABLETEK CENTER PRODUCTS INC. (s)—C-74
CATV AMIC CO. (s)—C-40
CATV SUBSCRIBER SERVICES INC. (s)—C-40
CATV/GROUP I (s)—C-40
COMTEL VIDEO SERVICES INC. (s)—C-8
CORNWALL ASSOCIATES INC. (s)—C-41
EDM & ASSOCIATES INC. (s)—C-41
GABRIEL ELECTRONICS INC. (s)—C-82
IEC CO. (s)—C-85
IMMAD BROADCAST SERVICES (s)—C-85
IRWIN/SUPERIOR COMMUNICATIONS CONSTRUCTION INC. (s)—C-86
LIGHTING ELECTRIC OF PENNSYLVANIA INC. (s)—C-89
MEDIA SALES (s)—C-61
O. D. PAGE, PROFESSIONAL ENGINEERS & CONSULTANTS (s)—C-45
RICHSER PRODUCTIONS LTD. (s)—C-25
TELE-ENGINEERING CORP. (s)—C-103
TELECRAFTER SERVICES CORP. (s)—C-47
TELE-ENGINEERING CORP. (s)—C-47
TRIPLE C COMMUNICATIONS (s)—C-105
UTILITY SYSTEMS DEVELOPMENT (s)—C-48
VAUGHN COMMUNICATIONS GROUP (s)—C-106
VIACOM INTERNATIONAL INC. (s)—C-31
VIDEOPHILE INC. (s)—C-48

0600-0460

—contractors

ADDERLY INDUSTRIES (s)—C-38
AM COMMUNICATIONS INC. (s)—C-68
THE AUSTIN CO. (s)—C-38
BERNARD ASSOCIATES (s)—C-38
CABLEMASTERS CORP. (s)—C-39
CATV AMIC CO. (s)—C-40
CATV SUBSCRIBER SERVICES INC. (s)—C-40
CORNWALL ASSOCIATES INC. (s)—C-41
IEC CO. (s)—C-85
SEMO COMMUNICATIONS CORP. (s)—C-46
TELE-ENGINEERING CORP. (s)—C-103
TELE-ENGINEERING CORP. (s)—C-47
TRIPLE C COMMUNICATIONS (s)—C-105
UTILITY SYSTEMS DEVELOPMENT (s)—C-48
VIDEOPHILE INC. (s)—C-48

0600-0480

—contractors—airial

AM COMMUNICATIONS INC. (s)—C-68
CABLEMASTERS CORP. (s)—C-39
CABLETEK CENTER PRODUCTS INC. (s)—C-74
CATV AMIC CO. (s)—C-40
CATV SUBSCRIBER SERVICES INC. (s)—C-40
EDM & ASSOCIATES INC. (s)—C-41
IEC CO. (s)—C-85
IRWIN/SUPERIOR COMMUNICATIONS CONSTRUCTION INC. (s)—C-86
LIGHTING ELECTRIC OF PENNSYLVANIA INC. (s)—C-89
SEMO COMMUNICATIONS CORP. (s)—C-46
TELE-ENGINEERING CORP. (s)—C-103
TELE-ENGINEERING CORP. (s)—C-47
TRIPLE C COMMUNICATIONS (s)—C-105
UNITED PRESS INTERNATIONAL (d)—C-37
UTILITY SYSTEMS DEVELOPMENT (s)—C-48
VIDEOPHILE INC. (s)—C-48

0600-0500

—contractors—drop

ADDERLY INDUSTRIES (s)—C-38
CABLEMASTERS CORP. (s)—C-39
CABLETEK CENTER PRODUCTS INC. (s)—C-74

CATV AMIC CO. (s)—C-40
CATV SUBSCRIBER SERVICES INC. (s)—C-40
EDM & ASSOCIATES INC. (s)—C-41
IEC CO. (s)—C-85
IRWIN/SUPERIOR COMMUNICATIONS CONSTRUCTION INC. (s)—C-86
LIGHTING ELECTRIC OF PENNSYLVANIA INC. (s)—C-89
SEMO COMMUNICATIONS CORP. (s)—C-46
TELECRAFTER SERVICES CORP. (s)—C-47
TELE-ENGINEERING CORP. (s)—C-47
TRIPLE C COMMUNICATIONS (s)—C-105
UTILITY SYSTEMS DEVELOPMENT (s)—C-48
VIDEOPHILE INC. (s)—C-48

0600-0520

—contractors—underground

AM COMMUNICATIONS INC. (s)—C-68
CABLEMASTERS CORP. (s)—C-39
CABLETEK CENTER PRODUCTS INC. (s)—C-74
CATV AMIC CO. (s)—C-40
CATV SUBSCRIBER SERVICES INC. (s)—C-40
IEC CO. (s)—C-85
IRWIN/SUPERIOR COMMUNICATIONS CONSTRUCTION INC. (s)—C-86
LIGHTING ELECTRIC OF PENNSYLVANIA INC. (s)—C-89
MCCOOL INC. (s)—C-44
SEMO COMMUNICATIONS CORP. (s)—C-46
SUBMARINE CONTRACTORS INC. (s)—C-101
TELE-ENGINEERING CORP. (s)—C-103
TELE-ENGINEERING CORP. (s)—C-47
TRIPLE C COMMUNICATIONS (s)—C-105
UTILITY SYSTEMS DEVELOPMENT (s)—C-48
VERMEER MANUFACTURING CO. (s)—C-106
VIDEOPHILE INC. (s)—C-48

0600-0540

—enclosures

ACOUSTIC SYSTEMS (s)—C-67
CABLETEK CENTER PRODUCTS INC. (s)—C-74
CORNWALL ASSOCIATES INC. (s)—C-41
PROSTAR (s)—C-46
TELE-ENGINEERING CORP. (s)—C-47
VIDEOPHILE INC. (s)—C-48

0600-0560

—satellite earth station installation

ALDEN ELECTRONICS INC. (s)—C-68
ANDREW CORP. (s)—C-69
COMMUNICATION TECHNOLOGIES INC. (s)—C-40
COMMUNICATIONS ENGINEERING SERVICES LTD. (s)—C-40
COMSAT VIDEO ENTERPRISES (s)—C-40
CORNWALL ASSOCIATES INC. (s)—C-41
EDM & ASSOCIATES INC. (s)—C-41
GE AMERICAN COMMUNICATIONS (s)—C-13
HAMILTON COMMUNICATIONS CONSULTANTS INC. (s)—C-43
HARRIS CORP. (Broadcast Division) (s)—C-84
HARRIS CORP. (Business Communication Systems Div.) (s)—C-84
IEC CO. (s)—C-85
IMMAD BROADCAST SERVICE (s)—C-43
IMMAD BROADCAST SERVICES (s)—C-85
IRWIN/SUPERIOR COMMUNICATIONS CONSTRUCTION INC. (s)—C-86
K-TECH (s)—C-88
LIGHTING ELECTRIC OF PENNSYLVANIA INC. (s)—C-89
MARCONI COMMUNICATION SYSTEMS LTD. (s)—C-90
MCCOOL INC. (s)—C-44
MICRODYNE CORP. (s)—C-91
O. D. PAGE, PROFESSIONAL ENGINEERS & CONSULTANTS (s)—C-45
PENN STATE CABLE COMMUNICATIONS (s)—C-45

ROSNER TELEVISION SYSTEMS INC. (s)—C-46
SATELLITE NETWORK SYSTEMS (s)—C-26
SKAGGS TELECOMMUNICATIONS SERVICES (s)—C-27
TELE-ENGINEERING CORP. (s)—C-103
TELE-ENGINEERING CORP. (s)—C-47
TRIPLE C COMMUNICATIONS (s)—C-105
VERTEX COMMUNICATIONS CORP. (s)—C-106
VIDEO MANAGEMENT CONSULTANTS (s)—C-48
VIDEOPHILE INC. (s)—C-48
WASHINGTON INTERNATIONAL TELEPORT (s)—C-48
WESTERN TELE-COMMUNICATIONS INC. (s)—C-108

0600-0570

—supervision

CATV SUBSCRIBER SERVICES INC. (s)—C-40
SWR INC. (s)—C-102
VARIAN TVT (s)—C-106

0600-0580

Consulting

ABN/FOCAL POINT TV NEWS NETWORK (s)—C-35
ADDERLY INDUSTRIES (s)—C-38
AGB/INFORMATION & ANALYSIS INC. (s)—C-38
AILES COMMUNICATIONS INC. (s)—C-3
ALEXANDER & ASSOCIATES INC. (s)—C-38
ALLIED CAPITAL CORP. (s)—C-53
ANTENNA TECHNOLOGY CORP. (s)—C-70
ARBEN DESIGN (s)—C-70
ATI VIDEO ENTERPRISES INC. (s)—C-4
ATLANTIC RESEARCH GROUP (s)—C-38
AUDIENCE RESEARCH & DEVELOPMENT (s)—C-38
AVPRO INC. (s)—C-53
AWM COMMUNICATIONS CONSULTANTS INC. (s)—C-53
ELIZABETH BAIN ASSOCIATES (s)—C-38
BCI INC. (s)—C-38
MICHAEL S. BERKOWITZ & ASSOCIATES (s)—C-38
BERNARD ASSOCIATES (s)—C-38
BILL-DAVID ASSOCIATES INC. (s)—C-38
BMC COMMUNICATIONS (s)—C-38
BOOZ, ALLEN & HAMILTON INC. (s)—C-38
THE HERBERT BOYER CO. (s)—C-39
BROAD STREET VENTURES (s)—C-39
BROAD STREET VENTURES (s)—C-54
BROADCAST INVESTMENT ANALYSTS, INC. (s)—C-39
BROADCAST-CABLE ASSOCIATES (s)—C-39
STUART N. BROTMAN (s)—C-39
BROWNE, BORTZ & CODDINGTON INC. (s)—C-39
CABLE ENGINEERING INC. (s)—C-39
CABLE INVESTMENTS INC. (s)—C-55
CABLE MANAGEMENT SERVICES (s)—C-39
CABLE MARKETING SERVICES INC. (s)—C-39
CABLE TECHNOLOGIES INTERNATIONAL INC. (s)—C-74
CABLE TECHNOLOGIES INTERNATIONAL INC. (s)—C-39
CABLETEK (s)—C-74
CALIFORNIA CABLE LETTER (s)—C-40
THE CAMERA MART INC. (s)—C-74
CAPITOL VIDEO COMMUNICATIONS INC. (s)—C-6
WILLIAM B. CARR & ASSOCIATES INC. (s)—C-40
CATV DESIGN ASSOCIATES INC. (s)—C-40
CATV SUBSCRIBER SERVICES INC. (s)—C-40
CATZEL, THOMAS & ASSOCIATES (s)—C-7
CB COMMUNICATION INC. (s)—C-40
ROBERT A. CHAISSON INC. (s)—C-55
CHANNEL MASTER (s)—C-76
CHAPMAN ASSOCIATES (s)—C-55
BRUCE CHAPMAN CO. (s)—C-7
COAXIAL ANALYSTS INC. (s)—C-40
COMARK COMMUNICATIONS INC. (s)—C-77
COMCAPITAL GROUP (s)—C-55
COMMUNICATION MARKETING & CONSULTING LTD. (s)—C-77
COMMUNICATION RESOURCES UNLIMITED INC. (s)—C-55
COMMUNICATION TECHNOLOGIES INC. (s)—C-40
COMMUNICATIONS CAPITAL CORP. (s)—C-55
COMMUNICATIONS EQUITY ASSOCIATES (s)—C-40
COMMUNICATIONS MARKETING INC. (s)—C-40
COMMUNICATIONS RESOURCES L.P. (s)—C-8
COMMUNICATIONS STUDIES & PLANNING INTERNATIONAL INC. (s)—C-40
COMSAT VIDEO ENTERPRISES (s)—C-40
COMSEARCH INC. (s)—C-40
COMSONICS INC. (s)—C-40
CONLEY & ASSOCIATES (s)—C-40
CONLEY & ASSOCIATES (s)—C-57
CONTEL FEDERAL SYSTEMS INC. (s)—C-41
COOLEY ASSOCIATES INC. (s)—C-41
WILLIAM L. COOPER PRODUCTIONS INC. (s)—C-8
COOPER-RUTTER ASSOCIATES INC. (s)—C-41
SOL CORNBURG (s)—C-41
CORNWALL ASSOCIATES INC. (s)—C-41
CTIC ASSOCIATES (s)—C-41
WILLIAM KENNETH CUMMING & ASSOCIATES (s)—C-41
DAP TV ASSOCIATES (s)—C-9
DECIBEL PRODUCTS INC. (s)—C-78
THE DEER RIVER GROUP (s)—C-41
THE DEER RIVER GROUP (s)—C-57
DeHART BROADCAST BROKERS (s)—C-58
LINCOLN DELLAR (s)—C-58
DES ASSOCIATES (s)—C-58
DESIGN AUTOMATION INC. (s)—C-41
DESTINATION TELEVISION (s)—C-9
DIRECT VIDEO MARKETING INC. (s)—C-41
DONNELLEY MARKETING INFORMATION SERVICES (s)—C-41
E & M CABLE ASSOCIATES INC. (s)—C-41
EDEN BROADCAST SERVICES INC. (s)—C-58
EDM & ASSOCIATES INC. (s)—C-41
WILLIAM A. EXLINE INC. (s)—C-58
FILM SERVICE (s)—C-42
IMERO FIORENTINO ASSOCIATES INC. (s)—C-42
FIRST CHICAGO TELEMEDIA SERVICES (s)—C-12
NORMAN FISCHER & ASSOCIATES (s)—C-58
NORMAN FISCHER & ASSOCIATES INC. (s)—C-42
PAUL DEAN FORD (s)—C-42
RICHARD A. FOREMAN ASSOCIATES INC. (s)—C-58
LIONEL L. FRAY & ASSOC. INC. (s)—C-42
FRAZIER, GROSS & KADLEC INC. (s)—C-42
FUTURE PRODUCTIONS INC. (s)—C-82
GAMMON & NINOWSKI MEDIA INVESTMENTS INC. (s)—C-42
GAMMON & NINOWSKI MEDIA INVESTMENTS INC. (s)—C-58
CLIFTON GARDINER & ASSOCIATES INC. (s)—C-59
GE AMERICAN COMMUNICATIONS (s)—C-13
GENERAL TELEVISION NETWORK (s)—C-83
GILL & ASSOCIATES (s)—C-59
RUDOLF F. GRAF (s)—C-42
GRAY COMMUNICATIONS CONSULTANTS INC. (s)—C-42
CHARLES GREENE ASSOCIATES (s)—C-59
FREDERICK G. GRIFFIN, P.C. (s)—C-43
WILT GUNZENDORFER & ASSOCIATES (s)—C-43
HAGUE & CO. (s)—C-59
HANSON & ASSOCIATES (s)—C-59
HARRISON, BOND & PECARO (s)—C-43
HARRISON, BOND & PECARO (s)—C-59
JAMES C. HIRSCH COMMUNICATIONS SERVICES (s)—C-43
THE HOARTY CORP. (s)—C-43

HOGAN-FELDMANN INC. (s)—C-59
 THE HOLT CORPORATION (s)—C-60
 J. C. HUMKE ASSOCIATES INC. (s)—C-43
 IEC CO. (s)—C-85
 IMAG.COM PRODUCTIONS INC. (s)—C-15
 IMMAD BROADCAST SERVICE (s)—C-43
 IMMAD BROADCAST SERVICES (s)—C-85
 INTERMEDIA ARTS MINNESOTA (s)—C-15
 INTERNATIONAL CREATIVE MANAGEMENT INC. (s)—C-43
 JMP VIDEOCONFERENCE GROUP (s)—C-16
 JIM JOHNSON & ASSOCIATES INC. (s)—C-44
 JRD PRODUCTIONS (s)—C-16
 KALBA INTERNATIONAL INC. (s)—C-44
 KALIL & CO. INC. (s)—C-60
 MEL KAMPMANN ASSOCIATES (s)—C-44
 KEPPEL, TUPPER & CO. INC. (s)—C-60
 BOB KIMEL'S NEW ENGLAND MEDIA INC. (s)—C-60
 T. F. KIRKMAN INC. (s)—C-44
 KOMPAS/BIEL & ASSOCIATES INC. (s)—C-44
 KOZACKO-HORTON CO. (s)—C-60
 H. B. LA RUE, MEDIA BROKERS (s)—C-60
 LAKE SYSTEMS CORP. (s)—C-88
 LECHMAN & JOHNSON INC. (s)—C-44
 LIGHTING ELECTRIC OF PENNSYLVANIA INC. (s)—C-89
 LIGHTNING ELIMINATORS & CONSULTANTS INC. (s)—C-89
 FRANK N. MAGID ASSOCIATES (s)—C-44
 MALARKEY-TAYLOR ASSOCIATES INC. (s)—C-44
 MALARKEY-TAYLOR RESEARCH (s)—C-44
 THE JACK MALONEY CO. (s)—C-60
 MCCOOL INC. (s)—C-44
 McHUGH & HOFFMAN INC. (s)—C-44
 MCM COMMUNICATIONS (s)—C-19
 KENNETH R. MEADES (s)—C-44
 MEDIA COMPUTING INC. (s)—C-91
 MEDIA TECHNOLOGY ASSOCIATES LTD. (s)—C-44
 MERIDON ASSOCIATES (s)—C-45
 MERIDON ASSOCIATES (s)—C-61
 METROWEST COMMUNICATIONS GROUP (s)—C-45
 MICRO COMMUNICATIONS INC. (s)—C-91
 WARREN MILLER FILMS (s)—C-20
 MITCHELL & ASSOCIATES INC. (s)—C-61
 MCRROOM SYSTEMS INC. (s)—C-45
 LAWRENCE L. MORTON ASSOCIATES (s)—C-45
 MFB TECHNOLOGIES INC. (s)—C-45
 MSI TELECOM CONSULTANTS GROUP (s)—C-45
 MULTICOMM SCIENCES INTERNATIONAL INC. (s)—C-45
 ROBERT MURPHY ASSOCIATES (s)—C-45
 JACK MYERS COMMUNICATIONS INC. (s)—C-45
 ROBERT R. NATHAN ASSOCIATES INC. (s)—C-45
 NATIONAL ECONOMIC RESEARCH ASSOCIATES INC. (s)—C-45
 NAVY OFFICES OF INFORMATION (OI-03) (s)—C-21
 L. E. NELSON SALES CORP. (s)—C-93
 NORMAN HECHT & ASSOCIATES (s)—C-43
 NURAD INC. (s)—C-94
 OGLETREE PRODUCTIONS (s)—C-22
 ORNSTEIN COMMUNICATIONS ASSOCIATES INC. (s)—C-61
 O. D. PAGE, PROFESSIONAL ENGINEERS & CONSULTANTS (s)—C-45
 PECA INC. (s)—C-95
 PENN STATE CABLE COMMUNICATIONS (s)—C-45
 PERFORMANCE CABLE TV PRODUCTS (s)—C-95
 A. PERRY & ASSOCIATES INC. (s)—C-48
 PHASE ONE COMMUNICATIONS INC. (s)—C-48
 PRODUCER SERVICES GROUP INC. (s)—C-24
 THE R CORP. (s)—C-46
 RADIO'S RELIABLE RESOURCES (s)—C-46
 RADIO'S RELIABLE RESOURCES (s)—C-61
 STAN RAYMOND & ASSOCIATES INC. (s)—C-61
 PAUL E. REID CO. (s)—C-83

THE RESEACH GROUP (s)—C-46
 RICHSER PRODUCTIONS LTD. (s)—C-25
 ROCK SOLID PRODUCTIONS (s)—C-25
 GEORGE T. RODMAN INC. (s)—C-46
 RODRIGUEZ ENTERPRISES INC. (s)—C-46
 ROSNER TELEVISION SYSTEMS INC. (s)—C-46
 RUNKLE, NILSON & CO. INC. (s)—C-63
 SANDLER CAPITAL MANAGEMENT (s)—C-63
 SCHIFF-JONES LTD. (s)—C-46
 SCIENTIFIC-ATLANTA INC. (s)—C-99
 SCOTT & CO. (s)—C-46
 M. H. SEIDEN & ASSOCIATES INC. (s)—C-46
 SEMO COMMUNICATIONS CORP. (s)—C-46
 SHARUBIM INTERNATIONAL CO. (s)—C-99
 BARRY SHERMAN & ASSOCIATES INC. (s)—C-63
 SHOOSHAN & JACKSON INC. (s)—C-46
 BILL SIMS PARTNERS (s)—C-47
 SJOCOM INC. (s)—C-47
 SPECTRUM PLANNING INC. (s)—C-47
 STERLING INSTITUTE INC. (s)—C-47
 STERLING PRODUCTIONS LTD. (s)—C-27
 CLAIRE STERN ASSOCIATES INC. (s)—C-47
 STERN TELECOMMUNICATIONS CORP. (s)—C-47
 SWR INC. (s)—C-102
 TAILFORD ASSOCIATES CABLE GROUP (s)—C-47
 TAPE-FILM INDUSTRIES (s)—C-28
 TAPSCAN INC., TVSCAN DIV. (s)—C-102
 PARRY D. TEASDALE, STATION DEVELOPMENT CONSULTANT (s)—C-47
 TELCOM APPRAISAL (s)—C-47
 TELE-ENGINEERING CORP. (s)—C-103
 TELE-ENGINEERING CORP. (s)—C-47
 TELESTRATEGIES (s)—C-47
 TELEVISION CABLE COMMUNICATIONS (s)—C-47
 TELEVISION CABLE COMMUNICATIONS (s)—C-64
 TEMPLE, BARKER & SLOANE INC. (s)—C-47
 E. ERWIN THOMPSON ASSOC. (s)—C-64
 THE THORBURN CO. (s)—C-64
 EDWIN TORNERG & CO. INC. (s)—C-47
 EDWIN TORNERG & CO. INC. (s)—C-64
 TRAINING DELIVERY SERVICES INC. (s)—C-47
 TRANSCOMM INC. (s)—C-48
 UTILITY SYSTEMS DEVELOPMENT (s)—C-48
 VALUATION RESEARCH CORP. (s)—C-64
 T. J. VAUGHAN & ASSOCIATES (s)—C-48
 VAUGHN COMMUNICATIONS GROUP (s)—C-106
 VEGA ASSOCIATES INC. (s)—C-48
 VERONIS, SUHLER & ASSOCIATES INC. (s)—C-64
 VIDEO DESIGN PRO (s)—C-108
 VIDEO MANAGEMENT CONSULTANTS (s)—C-48
 VIDEO PROBE IN FOCUS (s)—C-48
 VONDELL & CO. (s)—C-64
 VSI/GLOBAL VIDEO INC. (s)—C-32
 WALKER MEDIA INC. (s)—C-64
 WALLER CAPITAL CORP. (s)—C-64
 WASHINGTON INTERNATIONAL TELEPORT (s)—C-48
 WESTERN TELE-COMMUNICATIONS INC. (s)—C-108
 WILKIN CONSULTING SERVICES (s)—C-48
 WORLD WIDE INFORMATION SERVICES INC. (s)—C-50
 WALTER S. WYDRO CONSULTANTS (s)—C-50

0600-0583**—cable**

ALEXANDER & ASSOCIATES INC. (s)—C-38
 ATI VIDEO ENTERPRISES INC. (s)—C-4
 AWM COMMUNICATIONS CONSULTANTS INC. (s)—C-53
 BROADCAST-CABLE ASSOCIATES (s)—C-39
 CABLE ENGINEERING INC. (s)—C-39
 CABLE MEDIA ASSOCIATES INC. (s)—C-55
 CABLE TECHNOLOGIES INTERNATIONAL INC. (s)—C-74

CABLEMEDIA ADVERTISING INC. (s)—C-39
 CALIFORNIA CABLE LETTER (s)—C-40
 CATV SUBSCRIBER SERVICES INC. (s)—C-40
 COMMUNICATION TECHNOLOGIES INC. (s)—C-40
 COMSONICS INC. (s)—C-40
 GE AMERICAN COMMUNICATIONS (s)—C-13
 HARRISON, BOND & PECARO (s)—C-43
 HARRISON, BOND & PECARO (s)—C-59
 MCCOOL INC. (s)—C-44
 MITCHELL & ASSOCIATES INC. (s)—C-61
 NATIONAL ECONOMIC RESEARCH ASSOCIATES INC. (s)—C-45
 NORMAN HECHT & ASSOCIATES (s)—C-43
 THE R CORP. (s)—C-48
 SANDLER CAPITAL MANAGEMENT (s)—C-63
 UTILITY SYSTEMS DEVELOPMENT (s)—C-48

0600-0586**—expert testimony**

ALEXANDER & ASSOCIATES INC. (s)—C-38
 CABLE MEDIA ASSOCIATES INC. (s)—C-55
 COMSONICS INC. (s)—C-40
 DESIGN AUTOMATION INC. (s)—C-41
 GE AMERICAN COMMUNICATIONS (s)—C-13
 HARRISON, BOND & PECARO (s)—C-43
 HARRISON, BOND & PECARO (s)—C-59
 MITCHELL & ASSOCIATES INC. (s)—C-61
 NATIONAL ECONOMIC RESEARCH ASSOCIATES INC. (s)—C-45
 NORMAN HECHT & ASSOCIATES (s)—C-43
 SHOOSHAN & JACKSON INC. (s)—C-48
 WALTER S. WYDRO CONSULTANTS (s)—C-50

0600-0589**—radio**

AWM COMMUNICATIONS CONSULTANTS INC. (s)—C-53
 CHAPMAN ASSOCIATES (s)—C-55
 DESIGN AUTOMATION INC. (s)—C-41
 GE AMERICAN COMMUNICATIONS (s)—C-13
 HARRISON, BOND & PECARO (s)—C-43
 HARRISON, BOND & PECARO (s)—C-59
 LAKE SYSTEMS CORP. (s)—C-88
 KENNETH R. MEADES (s)—C-44
 CHARLES MICHELSON INC. (s)—C-20
 MITCHELL & ASSOCIATES INC. (s)—C-61
 NATIONAL ECONOMIC RESEARCH ASSOCIATES INC. (s)—C-45
 NORMAN HECHT & ASSOCIATES (s)—C-43
 SANDLER CAPITAL MANAGEMENT (s)—C-63
 SID WOLOSIN INC. (s)—C-34

0600-0592**—telecommunications**

CABLE ENGINEERING INC. (s)—C-39
 COMMUNICATION TECHNOLOGIES INC. (s)—C-40
 COMSONICS INC. (s)—C-40
 DESIGN AUTOMATION INC. (s)—C-41
 IMERO FIORENTINO ASSOCIATES (s)—C-42
 GE AMERICAN COMMUNICATIONS (s)—C-13
 HARRISON, BOND & PECARO (s)—C-43
 HARRISON, BOND & PECARO (s)—C-59
 LASER EDIT INC. (s)—C-17
 KENNETH R. MEADES (s)—C-44
 NATIONAL ECONOMIC RESEARCH ASSOCIATES INC. (s)—C-45
 SANDLER CAPITAL MANAGEMENT (s)—C-63
 SATELLITE NETWORK SYSTEMS (s)—C-26
 SHOOSHAN & JACKSON INC. (s)—C-46
 WALTER S. WYDRO CONSULTANTS (s)—C-50

0600-0595**—television**

AWM COMMUNICATIONS CONSULTANTS INC. (s)—C-53
 BROADCAST-CABLE ASSOCIATES (s)—C-39
 CHAPMAN ASSOCIATES (s)—C-55

COMMUNICATION TECHNOLOGIES INC. (s)—C-40
 DESIGN AUTOMATION INC. (s)—C-41
 IMERO FIORENTINO ASSOCIATES (s)—C-42
 GE AMERICAN COMMUNICATIONS (s)—C-13
 HARRISON, BOND & PECARO (s)—C-43
 HARRISON, BOND & PECARO (s)—C-59
 KOMPAS/BIEL & ASSOCIATES INC. (s)—C-44
 LAKE SYSTEMS CORP. (s)—C-88
 LASER EDIT INC. (s)—C-17
 MCM COMMUNICATIONS (s)—C-19
 KENNETH R. MEADES (s)—C-44
 MITCHELL & ASSOCIATES INC. (s)—C-61
 JACK MYERS COMMUNICATIONS INC. (s)—C-45
 NATIONAL ECONOMIC RESEARCH ASSOCIATES INC. (s)—C-45
 NORMAN HECHT & ASSOCIATES (s)—C-43
 SID WOLOSIN INC. (s)—C-34

0600-0600**Credit Agencies**

THE BANK OF NEW YORK (s)—C-53
 CATV/GROUP I (s)—C-40
 CREDIT PROTECTION ASSOCIATION INC. (s)—C-41
 INTERMEDIA ARTS MINNESOTA (s)—C-15
 KINETIC DESIGN SYSTEMS LTD. (s)—C-16
 MARINE MIDLAND BANK N.A. (s)—C-60
 SZABO ASSOCIATES INC., MEDIA COLLECTION SPECIALISTS (s)—C-64
 WALLER CAPITAL CORP. (s)—C-64

0600-0620**Database/Information Management**

ABN/FOCAL POINT TV NEWS NETWORK (s)—C-35
 ADAMS-RUSSELL ELECTRONICS CO. INC. (Arvis Div.) (s)—C-67
 ALLIED CAPITAL CORP. (s)—C-53
 BROADCAST DATA SERVICES (s)—C-39
 BROWNE, BORTZ & CODDINGTON INC. (s)—C-39
 CABLE TECHNOLOGIES INTERNATIONAL INC. (s)—C-74
 CABLE TECHNOLOGIES INTERNATIONAL INC. (s)—C-39
 CABLEDATA (d)—C-74
 CABLEDATA (s)—C-39
 CABLETEK (s)—C-74
 CB COMMUNICATION INC. (s)—C-40
 COAXIAL ANALYSTS INC. (s)—C-40
 COMMUNICATIONS STUDIES & PLANNING INTERNATIONAL INC. (s)—C-40
 CONTEL FEDERAL SYSTEMS INC. (s)—C-41
 COOLEY ASSOCIATES INC. (s)—C-41
 DATAWORLD (s)—C-41
 OONNELLY MARKETING INFORMATION SERVICES (s)—C-41
 FIRST DATA RESOURCES INC. (s)—C-42
 HOLLYWOOD VAULTS INC. (s)—C-15
 INTERACTIVE MARKET SYSTEMS (s)—C-43
 JEFFERSON-PILOT DATA SERVICES INC. (s)—C-43
 KLUGE COMMUNICATIONS INC. (s)—C-17
 KOMPAS/BIEL & ASSOCIATES INC. (s)—C-44
 MEDIA TECHNOLOGY ASSOCIATES LTD. (s)—C-44
 MORCOM SYSTEMS INC. (s)—C-45
 LAWRENCE L. MORTON ASSOCIATES (s)—C-45
 ROBERT R. NATHAN ASSOCIATES INC. (s)—C-45
 NORMAN HECHT & ASSOCIATES (s)—C-43
 PARALLEX (s)—C-45
 PARALLEX (s)—C-95
 PARROT COMMUNICATIONS INC. (s)—C-23
 SATELLITE SIGNALS INC. (s)—C-99
 SECAGRAPHICS INC. (s)—C-46
 CLAIRE STERN ASSOCIATES INC. (s)—C-47
 TAPSCAN INC., TVSCAN DIV. (s)—C-102
 T-C SPECIALTIES CO. INC. (s)—C-47
 TELETECH COMMUNICATIONS (s)—C-47

SERVICES—0600

TONER CABLE COMPUTERS INC. (s)—C-47
UNITED PRESS INTERNATIONAL (s)—C-37
VIDEO COMMUNICATIONS INC. (s)—C-48
VIDEO DESIGN PRO (s)—C-108
VIDEOMEDIA (s)—C-108
WARREN PUBLISHING INC. (s)—C-48

0600-0640

Design Services, Two-Way Systems

AM COMMUNICATIONS INC. (s)—C-68
ARTEL SERVICE CORP. (s)—C-70
CABLE ENGINEERING INC. (s)—C-39
CABLE SERVICES CO. INC. (s)—C-74
WILLIAM B. CARR & ASSOCIATES INC. (s)—C-40
CATV DESIGN ASSOCIATES INC. (s)—C-40
CATV SUBSCRIBER SERVICES INC. (s)—C-40
C-COR ELECTRONICS INC. (s)—C-75
CLS2 (s)—C-40
COAXIAL ANALYSTS INC. (s)—C-40
COMMUNICATION TECHNOLOGIES INC. (s)—C-40
COMMUNICATIONS STUDIES & PLANNING INTERNATIONAL INC. (s)—C-40
COMSAT VIDEO ENTERPRISES (s)—C-40
COMSEARCH INC. (s)—C-40
CONLEY & ASSOCIATES (s)—C-40
COOLEY ASSOCIATES INC. (s)—C-41
COOPER-RUTTER ASSOCIATES INC. (s)—C-41
DECIBEL PRODUCTS INC. (s)—C-78
DONLEY INTERNATIONAL INC. (s)—C-79
EDM & ASSOCIATES INC. (s)—C-41
FUTURE PRODUCTIONS INC. (s)—C-82
GENERAL OPTRONICS CORP. (s)—C-83
FREDERICK G. GRIFFIN, P.C. (s)—C-43
J. C. HUMKE ASSOCIATES INC. (s)—C-43
JEFFERSON-PILOT DATA SERVICES INC. (s)—C-43
KINETIC DESIGN SYSTEMS LTD. (s)—C-16
LIGHTING ELECTRIC OF PENNSYLVANIA INC. (s)—C-89
MAGNAVOX CATV SYSTEMS INC. (s)—C-90
MALARKEY-TAYLOR ASSOCIATES INC. (s)—C-44
MCCOOL INC. (s)—C-44
MEDIA TECHNOLOGY ASSOCIATES LTD. (s)—C-44
MORCOM SYSTEMS INC. (s)—C-45
O. D. PAGE, PROFESSIONAL ENGINEERS & CONSULTANTS (s)—C-45
PARAMOUNT DESIGNS INC. (s)—C-45
PECA INC. (s)—C-95
GEORGE T. RODMAN INC. (s)—C-46
ROSNER TELEVISION SYSTEMS INC. (s)—C-46
SECAGRAPHS INC. (s)—C-46
STERN TELECOMMUNICATIONS CORP. (s)—C-47
TELE-ENGINEERING CORP. (s)—C-103
TELE-ENGINEERING CORP. (s)—C-47
VICKERMAN-ZACHARY-MILLER (s)—C-48
VIDEOPHILE INC. (s)—C-48
WASHINGTON INTERNATIONAL TELEPORT (s)—C-48
WESTERN TELE-COMMUNICATIONS INC. (s)—C-108
WALTER S. WYDRO CONSULTANTS (s)—C-50

0600-0645

Divestitures

ALEXANDER & ASSOCIATES INC. (s)—C-38
CHAPMAN ASSOCIATES (s)—C-55
RITZEL COMMUNICATIONS INC. (m)—C-83

0600-0660

Earth Station Site Selection

ALDEN ELECTRONICS INC. (s)—C-88
ANTENNA TECHNOLOGY CORP. (s)—C-70
CABLE SERVICES CO. INC. (s)—C-74

WILLIAM B. CARR & ASSOCIATES INC. (s)—C-40
COMMUNICATION TECHNOLOGIES INC. (s)—C-40
COMMUNICATIONS ENGINEERING SERVICES LTD. (s)—C-40
COMSAT VIDEO ENTERPRISES (s)—C-40
COMSEARCH INC. (s)—C-40
COMSONICS INC. (s)—C-40
CONLEY & ASSOCIATES (s)—C-40
COOLEY ASSOCIATES INC. (s)—C-41
CTV TELEVISION NETWORK (s)—C-9
EDM & ASSOCIATES INC. (s)—C-41
FUTURE PRODUCTIONS INC. (s)—C-82
GE AMERICAN COMMUNICATIONS (s)—C-13
GENERAL TELEVISION NETWORK (s)—C-83
FREDERICK G. GRIFFIN, P.C. (s)—C-43
HAMILTON COMMUNICATIONS CONSULTANTS INC. (s)—C-43
J. C. HUMKE ASSOCIATES INC. (s)—C-43
LIGHTING ELECTRIC OF PENNSYLVANIA INC. (s)—C-89
MEDIA TECHNOLOGY ASSOCIATES LTD. (s)—C-44
MORCOM SYSTEMS INC. (s)—C-45
MULTICOMM SCIENCES INTERNATIONAL INC. (s)—C-45
O. D. PAGE, PROFESSIONAL ENGINEERS & CONSULTANTS (s)—C-45
PENN STATE CABLE COMMUNICATIONS (s)—C-45
PHASE ONE COMMUNICATIONS INC. (s)—C-46
RADIO TOWER CO. INC. (s)—C-97
SATELLITE NETWORK SYSTEMS (s)—C-26
SCIENTIFIC-ATLANTA INC. (s)—C-99
SKAGGS TELECOMMUNICATIONS SERVICES (s)—C-27
SPECTRUM PLANNING INC. (s)—C-47
STERN TELECOMMUNICATIONS CORP. (s)—C-47
TELE-ENGINEERING CORP. (s)—C-103
TELE-ENGINEERING CORP. (s)—C-47
VERTEX COMMUNICATIONS CORP. (s)—C-106
VIDEOPHILE INC. (s)—C-48
WASHINGTON INTERNATIONAL TELEPORT (s)—C-48
WESTERN TELE-COMMUNICATIONS INC. (s)—C-108
WALTER S. WYDRO CONSULTANTS (s)—C-50

0600-0670

Editing (see Videotape Editing and Audio Tape Editing in this category)

0600-0700

Engineering

ALLIED CAPITAL CORP. (s)—C-53
AM COMMUNICATIONS INC. (s)—C-68
ANTENNA TECHNOLOGY CORP. (s)—C-70
ATLANTIC RESEARCH GROUP (s)—C-38
BERNARD ASSOCIATES (s)—C-38
BROADCAST ENGINEERING INC. (s)—C-39
CABLE ENGINEERING INC. (s)—C-39
CABLE SERVICES CO. INC. (s)—C-74
CABLEMASTERS CORP. (s)—C-39
THE CAMERA MART INC. (s)—C-74
WILLIAM B. CARR & ASSOCIATES INC. (s)—C-40
CATV DESIGN ASSOCIATES INC. (s)—C-40
CATV SUBSCRIBER SERVICES INC. (s)—C-40
CATZEL, THOMAS & ASSOCIATES (s)—C-7
CHANNEL MASTER (s)—C-76
CLS2 (s)—C-40
COAXIAL ANALYSTS INC. (s)—C-40
COMARK COMMUNICATIONS INC. (s)—C-77
COMMUNICATION TECHNOLOGIES INC. (s)—C-40
COMMUNICATIONS ENGINEERING SERVICES LTD. (s)—C-40
COMSAT VIDEO ENTERPRISES (s)—C-40
COMSEARCH INC. (s)—C-40

COMSONICS INC. (s)—C-40
COMWAVE (s)—C-77
CONLEY & ASSOCIATES (s)—C-40
CONTEL FEDERAL SYSTEMS INC. (s)—C-41
COOLEY ASSOCIATES INC. (s)—C-41
COOPER-RUTTER ASSOCIATES INC. (s)—C-41
CTV TELEVISION NETWORK (s)—C-9
DESIGN AUTOMATION INC. (s)—C-41
EDM & ASSOCIATES INC. (s)—C-41
FUTURE PRODUCTIONS INC. (s)—C-82
GE AMERICAN COMMUNICATIONS (s)—C-13
GENERAL OPTRONICS CORP. (s)—C-83
GENERAL TELEVISION NETWORK (s)—C-83
GLOBAL SYSTEMS CORP. (s)—C-83
RUDOLF F. GRAF (s)—C-42
GRAY COMMUNICATIONS CONSULTANTS INC. (s)—C-42
FREDERICK G. GRIFFIN, P.C. (s)—C-43
HAMILTON COMMUNICATIONS CONSULTANTS INC. (s)—C-43
IEC CO. (s)—C-85
IMMAD BROADCAST SERVICE (s)—C-43
IMMAD BROADCAST SERVICES (s)—C-85
IRWIN/SUPERIOR COMMUNICATIONS CONSTRUCTION INC. (s)—C-86
ITW LINX (s)—C-86
M. A. KEMPNER INC. (s)—C-16
KOMPAS/BIEL & ASSOCIATES INC. (s)—C-44
LECHMAN & JOHNSON INC. (s)—C-44
LIGHTING ELECTRIC OF PENNSYLVANIA INC. (s)—C-89
MAGNAVOX CATV SYSTEMS INC. (s)—C-90
MALARKEY-TAYLOR ASSOCIATES INC. (s)—C-60
MALARKEY-TAYLOR ASSOCIATES INC. (s)—C-44
MARCONI COMMUNICATION SYSTEMS LTD. (s)—C-90
MCCOOL INC. (s)—C-44
KENNETH R. MEADES (s)—C-44
MEDIA TECHNOLOGY ASSOCIATES LTD. (s)—C-44
MICRO COMMUNICATIONS INC. (s)—C-91
LAWRENCE L. MORTON ASSOCIATES (s)—C-45
MPB TECHNOLOGIES INC. (s)—C-93
MPB TECHNOLOGIES INC. (s)—C-45
MULTICOMM SCIENCES INTERNATIONAL INC. (s)—C-45
NAC INC. (s)—C-93
NORTHWEST MOBILE TELEVISION (s)—C-22
FRED A. NUDD CORP. (s)—C-94
NURAD INC. (s)—C-94
O. D. PAGE, PROFESSIONAL ENGINEERS & CONSULTANTS (s)—C-45
PARAMOUNT DESIGNS INC. (s)—C-45
PASSIVE DEVICES INC. (s)—C-85
PECA INC. (s)—C-95
PENN STATE CABLE COMMUNICATIONS (s)—C-45
PERFORMANCE CABLE TV PRODUCTS (s)—C-95
RADIO TOWER CO. INC. (s)—C-97
REACH ELECTRONICS, INC. (s)—C-97
ROCKWELL INTERNATIONAL CORP. (s)—C-98
ROSNER TELEVISION SYSTEMS INC. (s)—C-46
SATELLITE SIGNALS INC. (s)—C-99
SECAGRAPHS INC. (s)—C-46
SPECTRUM PLANNING INC. (s)—C-47
STERN TELECOMMUNICATIONS CORP. (s)—C-47
STRUCTURAL SYSTEMS TECHNOLOGY INC. (s)—C-47
TELE-ENGINEERING CORP. (s)—C-103
TELE-MEASUREMENTS INC. (s)—C-47
TELE-ENGINEERING CORP. (s)—C-47
THOMSON LGT (s)—C-104
UNITED PRESS INTERNATIONAL (d)—C-37
T. J. VAUGHAN & ASSOCIATES (s)—C-48
VAUGHN COMMUNICATIONS GROUP (s)—C-106
VERTEX COMMUNICATIONS CORP. (s)—C-106
VICKERMAN-ZACHARY-MILLER (s)—C-48

VIDEO MANAGEMENT CONSULTANTS (s)—C-48
VSI/GLOBAL VIDEO INC. (s)—C-32
WASHINGTON INTERNATIONAL TELEPORT (s)—C-48
WESTERN TELE-COMMUNICATIONS INC. (s)—C-108
WALTER S. WYDRO CONSULTANTS (s)—C-50
JIM YOUNG & ASSOCIATES INC. (s)—C-50

0600-0720

Engineering Consulting

A. F. ASSOCIATES INC. (s)—C-67
ALFORD ENGINEERING INC. (s)—C-38
ALLIED CAPITAL CORP. (s)—C-53
ANTENNA TECHNOLOGY CORP. (s)—C-70
BERNARD ASSOCIATES (s)—C-38
BOOZ, ALLEN & HAMILTON INC. (s)—C-38
THE HERBERT BOYER CO. (s)—C-39
BROADBAND ENGINEERING INC. (s)—C-73
BROADCAST ENGINEERING INC. (s)—C-39
CABLE ENGINEERING INC. (s)—C-39
CABLE TECHNOLOGIES INTERNATIONAL INC. (s)—C-39
CABLE TV SUPPLY CO. INC. (s)—C-74
CABLEMASTERS CORP. (s)—C-39
CAPITOL VIDEO COMMUNICATIONS INC. (s)—C-6
WILLIAM B. CARR & ASSOCIATES INC. (s)—C-40
CATALYST PRODUCTION SERVICES (s)—C-7
CATV DESIGN ASSOCIATES INC. (s)—C-40
CATV SUBSCRIBER SERVICES INC. (s)—C-40
C-COR ELECTRONICS INC. (s)—C-75
CLS2 (s)—C-40
COAXIAL ANALYSTS INC. (s)—C-40
COMMUNICATION MARKETING & CONSULTING LTD. (s)—C-77
COMMUNICATION TECHNOLOGIES INC. (s)—C-40
COMMUNICATIONS ENGINEERING SERVICES LTD. (s)—C-40
COMMUNICATIONS STUDIES & PLANNING INTERNATIONAL INC. (s)—C-40
COMSEARCH INC. (s)—C-40
COMSONICS INC. (s)—C-40
CONLEY & ASSOCIATES (s)—C-40
CONTEL FEDERAL SYSTEMS INC. (s)—C-41
COOLEY ASSOCIATES INC. (s)—C-41
COOPER-RUTTER ASSOCIATES INC. (s)—C-41
CTIC ASSOCIATES (s)—C-41
CTV TELEVISION NETWORK (s)—C-9
DECIBEL PRODUCTS INC. (s)—C-78
DeHART BROADCAST BROKERS (s)—C-58
DESIGN AUTOMATION INC. (s)—C-41
EDM & ASSOCIATES INC. (s)—C-41
PAUL DEAN FORD (s)—C-42
FUTURE PRODUCTIONS INC. (s)—C-82
GILL & ASSOCIATES (s)—C-59
GLOBAL SYSTEMS CORP. (s)—C-83
RUDOLF F. GRAF (s)—C-42
GRAY COMMUNICATIONS CONSULTANTS INC. (s)—C-42
FREDERICK G. GRIFFIN, P.C. (s)—C-43
HAMILTON COMMUNICATIONS CONSULTANTS INC. (s)—C-43
HANSON & ASSOCIATES (s)—C-59
HARRIS CORP. (Broadcast Division) (s)—C-84
J. C. HUMKE ASSOCIATES INC. (s)—C-43
IEC CO. (s)—C-85
IMMAD BROADCAST SERVICE (s)—C-43
IMMAD BROADCAST SERVICES (s)—C-85
M. A. KEMPNER INC. (s)—C-16
KEY SYSTEMS (s)—C-44
KOMPAS/BIEL & ASSOCIATES INC. (s)—C-44
LAKE SYSTEMS CORP. (s)—C-88
LECHMAN & JOHNSON INC. (s)—C-44
LIGHTING ELECTRIC OF PENNSYLVANIA INC. (s)—C-89
LIGHTNING ELIMINATORS & CONSULTANTS INC. (s)—C-89
MALARKEY-TAYLOR ASSOCIATES INC. (s)—C-60
MCCOOL INC. (s)—C-44

KENNETH R. MEADES (s)—C-44
 MEDIA SALES (s)—C-61
 MEDIA TECHNOLOGY ASSOCIATES LTD.
 (s)—C-44
 MICRO COMMUNICATIONS INC. (s)—C-91
 MORCOM SYSTEMS INC. (s)—C-45
 LAWRENCE L. MORTON ASSOCIATES
 (s)—C-45
 MP8 TECHNOLOGIES INC. (s)—C-93
 MP8 TECHNOLOGIES INC. (s)—C-45
 MS: TELECOM CONSULTANTS GROUP
 (s)—C-45
 MULTICOMM SCIENCES INTERNATIONAL
 INC (s)—C-45
 ROBERT R. NATHAN ASSOCIATES INC.
 (s)—C-45
 NORTHWEST MOBILE TELEVISION (s)—C-22
 FRED A. NUOD CORP. (s)—C-94
 O. D. PAGE, PROFESSIONAL ENGINEERS &
 CONSULTANTS (s)—C-45
 PARAMOUNT DESIGNS INC. (s)—C-45
 PENN STATE CABLE COMMUNICATIONS
 (s)—C-45
 PERFORMANCE CABLE TV PRODUCTS
 (s)—C-95
 A. PERRY & ASSOCIATES INC. (s)—C-46
 PHASE ONE COMMUNICATIONS INC.
 (s)—C-46
 RADIO TOWER CO. INC. (s)—C-97
 REACH ELECTRONICS, INC. (s)—C-97
 ROSNER TELEVISION SYSTEMS INC.
 (s)—C-46
 SEMO COMMUNICATIONS CORP. (s)—C-46
 SHOOSHAN & JACKSON INC. (s)—C-46
 SKAGGS TELECOMMUNICATIONS SERVICES
 (s)—C-27
 SPECTRUM PLANNING INC. (s)—C-47
 STERN TELECOMMUNICATIONS CORP.
 (s)—C-47
 SWR INC. (s)—C-102
 TELCOM APPRAISAL (s)—C-47
 TELE-ENGINEERING CORP. (s)—C-103
 TELE-MEASUREMENTS INC. (s)—C-47
 TELE-MEASUREMENTS INC. (s)—C-103
 TELE-ENGINEERING CORP. (s)—C-47
 THOMSON LIT (s)—C-104
 TRAINING DELIVERY SERVICES INC.
 (s)—C-47
 TRANSCOMM INC. (s)—C-48
 UTILITY SYSTEMS DEVELOPMENT (s)—C-48
 T. J. VAUGHAN & ASSOCIATES (s)—C-48
 VAUGHN COMMUNICATIONS GROUP
 (s)—C-106
 VERTEX COMMUNICATIONS CORP.
 (s)—C-106
 VICKERMAN-ZACHARY-MILLER (s)—C-48
 VIDEO DESIGN PRO (s)—C-108
 VIDEO MANAGEMENT CONSULTANTS
 (s)—C-48
 VSI/GLOBAL VIDEO INC. (s)—C-32
 WASHINGTON INTERNATIONAL TELEPORT
 (s)—C-48
 WESTERN TELE-COMMUNICATIONS INC.
 (s)—C-108
 WOLD COMMUNICATIONS INC. (s)—C-48
 LOWELL R. WRIGHT (s)—C-50
 WALTER S. WYDRO CONSULTANTS (s)—C-50

0600-0740

Entertainment & Booking

AILES COMMUNICATIONS INC. (s)—C-3
 CATZEL, THOMAS & ASSOCIATES (s)—C-7
 FILMS INC. (div. of Public Media Inc.)
 (s)—C-12
 LARRY HARMON PICTURES CORP. (s)—C-14
 JOHN ILLTIS ASSOCIATES (s)—C-43
 INTERNATIONAL HOME ENTERTAINMENT
 INC. (s)—C-15
 JMP VIDEOCONFERENCE GROUP (s)—C-16
 LBS COMMUNICATIONS (s)—C-17
 MCA TV (div. of MCA Inc.) (s)—C-19
 NATIONAL COLLEGE TELEVISION (s)—C-21
 RICHARD H. ROFFMAN ASSOCIATES
 (s)—C-25
 SAGE ENTERTAINMENT ENTERPRISES CORP.
 (s)—C-26

1989 Edition

JOSEPH SIEGMAN INC. (s)—C-26
 WARNER BROS. TELEVISION DISTRIBUTION
 (s)—C-32

0600-0760

Equipment Rental

ALLIED CAPITAL CORP. (s)—C-53
 ASN TELEVISION NETWORK (s)—C-4
 BAY AREA MOBILETAPE INC. (s)—C-5
 BESTWEST GRIP & LIGHTING INC. (s)—C-72
 BEXEL CORP. (s)—C-5
 CABLETEK (s)—C-74
 THE CAMERA MART INC. (s)—C-74
 STEVE CAMPUS PRODUCTIONS INC. (s)—C-6
 CATALYST PRODUCTION SERVICES (s)—C-7
 CATZEL, THOMAS & ASSOCIATES (s)—C-7
 CENTER VIDEO INDUSTRIAL CO. INC.
 (s)—C-75
 CINECRAFT INC. (s)—C-7
 COMMUNICATION MARKETING & CONSULT-
 ING LTD. (s)—C-77
 CONUS COMMUNICATIONS (s)—C-35
 CONUS-TV DIRECT (s)—C-35
 CUSTOM FILMS/VIDEO INC. (s)—C-9
 HAL DENNIS PRODUCTIONS (s)—C-9
 FUTURE PRODUCTIONS INC. (s)—C-82
 GENERAL TELEVISION NETWORK (s)—C-83
 GLEN ROCK GRAPHICS (s)—C-83
 HARRIS FARINON (s)—C-84
 IEC CO. (s)—C-85
 INTERCONTINENTAL TELEVIDEO INC.
 (s)—C-15
 INTERMEDIA ARTS MINNESOTA (s)—C-15
 LANDY ASSOCIATES INC. (s)—C-88
 LASER EDIT INC. (s)—C-17
 MIDWEST COMMUNICATIONS CORP.
 (s)—C-92
 MILNER-FENWICK INC. (s)—C-20
 MINCEY VIDEO & FILM/MINCEY PRODUC-
 TIONS INC. (s)—C-20
 MODE 2 PRODUCTIONS INC. (s)—C-20
 MOLE-RICHARDSON CO. (s)—C-92
 MOTION PICTURE SERVICE CO. (s)—C-20
 NAC INC. (s)—C-83
 NORTHWEST MOBILE TELEVISION (s)—C-22
 PARALLEX (s)—C-45
 PARALLEX (s)—C-95
 PARROT COMMUNICATIONS INC. (s)—C-23
 PHOTO-SONICS INC. (s)—C-95
 PROSTAR (s)—C-46
 ROCK SOLID PRODUCTIONS (s)—C-25
 WARREN ROSENBERG VIDEO SERVICES INC.
 (s)—C-26
 SCIENTIFIC-ATLANTA INC. (s)—C-99
 STEENBECK INC. (s)—C-101
 TCS (TOTAL COMMUNICATION SYSTEMS)
 (s)—C-28
 TELE-MEASUREMENTS INC. (s)—C-47
 VIDEO MANAGEMENT CONSULTANTS
 (s)—C-48
 VSI/GLOBAL VIDEO INC. (s)—C-32
 WINDSOR VIDEO (s)—C-34
 WTTW CHANNEL 11/ENTERPRISES GROUP
 (s)—C-35

0600-0780

Equipment Resale

ALLIED CAPITAL CORP. (s)—C-53
 BESTWEST GRIP & LIGHTING INC. (s)—C-72
 BEXEL CORP. (s)—C-5
 BRADPTS (s)—C-73
 CABLE TECHNOLOGIES INTERNATIONAL INC.
 (s)—C-39
 CABLETEK (s)—C-74
 THE CAMERA MART INC. (s)—C-74
 CENTER VIDEO INDUSTRIAL CO. INC.
 (s)—C-75
 CINEMA SERVICES INC. (s)—C-7
 COMSONICS INC. (s)—C-40
 COMTEL VIDEO SERVICES INC. (s)—C-40
 COMTEL VIDEO SERVICES INC. (s)—C-8
 HAL DENNIS PRODUCTIONS (s)—C-9
 DIGITRACE INC. (s)—C-79

FUTURE PRODUCTIONS INC. (s)—C-82
 GENERAL TELEVISION NETWORK (s)—C-83
 HARRIS CORP. (Broadcast Division) (s)—C-84
 THE HOLT CORPORATION (s)—C-60
 IEC CO. (s)—C-85
 INTERCONTINENTAL TELEVIDEO INC.
 (s)—C-15
 LANDY ASSOCIATES INC. (s)—C-88
 MAZE BROADCAST INC. (d)—C-91
 PARALLEX (s)—C-45
 PARALLEX (s)—C-95
 PARROT COMMUNICATIONS INC. (s)—C-23
 PERFORMANCE CABLE TV PRODUCTS
 (s)—C-95
 RMT ENGINEERING INC. (s)—C-98
 SCIENTIFIC-ATLANTA INC. (s)—C-99
 STEENBECK INC. (s)—C-101
 SYSTEM ASSOCIATES (s)—C-102
 VIDEO MANAGEMENT CONSULTANTS
 (s)—C-48
 VSI/GLOBAL VIDEO INC. (s)—C-32

0600-0800

Facility Design & Engineering

A. F. ASSOCIATES INC. (s)—C-67
 ACOUSTIC SYSTEMS (s)—C-67
 BROADCAST ENGINEERING INC. (s)—C-39
 CAPITOL VIDEO COMMUNICATIONS INC.
 (s)—C-8
 WILLIAM B. CARR & ASSOCIATES INC.
 (s)—C-40
 CATALYST PRODUCTION SERVICES (s)—C-7
 CLS2 (s)—C-40
 COMMUNICATION TECHNOLOGIES INC.
 (s)—C-40
 COMSAT VIDEO ENTERPRISES (s)—C-40
 COMSEARCH INC. (s)—C-40
 COOLEY ASSOCIATES INC. (s)—C-41
 COOPER-RUTTER ASSOCIATES INC.
 (s)—C-41
 SOL CORNBERG (s)—C-41
 CORNWALL ASSOCIATES INC. (s)—C-41
 DESISTI LIGHTING (s)—C-79
 EDM & ASSOCIATES INC. (s)—C-41
 Imero Fiorentino Associates Inc.
 (s)—C-42
 FUTURE PRODUCTIONS INC. (s)—C-82
 GE AMERICAN COMMUNICATIONS (s)—C-13
 GENERAL TELEVISION NETWORK (s)—C-83
 GRAY COMMUNICATIONS CONSULTANTS
 INC. (s)—C-42
 FREDERICK G. GRIFFIN, P.C. (s)—C-43
 HAMILTON COMMUNICATIONS CONSUL-
 TANTS INC. (s)—C-43
 HARRIS CORP. (Broadcast Division) (s)—C-84
 J. C. HUMKE ASSOCIATES INC. (s)—C-43
 IEC CO. (s)—C-85
 IMMAD BROADCAST SERVICE (s)—C-43
 IMMAD BROADCAST SERVICES (s)—C-85
 KTECH (s)—C-88
 LAKE SYSTEMS CORP. (s)—C-88
 LANDY ASSOCIATES INC. (s)—C-88
 KENNETH R. MEADES (s)—C-44
 LAWRENCE L. MORTON ASSOCIATES
 (s)—C-45
 O. D. PAGE, PROFESSIONAL ENGINEERS &
 CONSULTANTS (s)—C-45
 PENN STATE CABLE COMMUNICATIONS
 (s)—C-45
 RADIO TOWER CO. INC. (s)—C-97
 ROCK SOLID PRODUCTIONS (s)—C-25
 ROCKWELL INTERNATIONAL CORP.
 (s)—C-98
 ROSNER TELEVISION SYSTEMS INC.
 (s)—C-46
 SATELLITE NETWORK SYSTEMS (s)—C-26
 SPECTRUM PLANNING INC. (s)—C-47
 STERN TELECOMMUNICATIONS CORP.
 (s)—C-47
 TELCOM APPRAISAL (s)—C-47
 TELE-MEASUREMENTS INC. (s)—C-47
 TELE-ENGINEERING CORP. (s)—C-47
 T. J. VAUGHAN & ASSOCIATES (s)—C-48
 VAUGHN COMMUNICATIONS GROUP
 (s)—C-106

WASHINGTON INTERNATIONAL TELEPORT
 (s)—C-48
 WALTER S. WYDRO CONSULTANTS (s)—C-50
 JIM YOUNG & ASSOCIATES INC. (s)—C-50

0600-0801

Feasibility Studies

ALEXANDER & ASSOCIATES INC. (s)—C-38
 COMSEARCH INC. (s)—C-40
 GE AMERICAN COMMUNICATIONS (s)—C-13
 HARRISON, BOND & PECARO (s)—C-43
 HARRISON, BOND & PECARO (s)—C-59
 KALBA INTERNATIONAL INC. (s)—C-44
 KOMPAS/BIEL & ASSOCIATES INC. (s)—C-44
 MCCOOL INC. (s)—C-44
 NORMAN HECHT & ASSOCIATES (s)—C-43
 WALTER S. WYDRO CONSULTANTS (s)—C-50

0600-0802

Film

ABN/FOCAL POINT TV NEWS NETWORK
 (s)—C-35
 ALLEGRO PRODUCTIONS INC. (s)—C-3
 ANIFORMS INC. (s)—C-4
 ROBERT BARON & ASSOCIATES (s)—C-5
 BAUMAN BIBLE TELECASTS (s)—C-5
 THE BIG FIGHTS INC. (s)—C-5
 BIJOU PRODUCTIONS (s)—C-5
 CABLE FILMS & CABLE VIDEO (s)—C-6
 STEVE CAMPUS PRODUCTIONS INC. (s)—C-6
 CATHEDRAL FILMS (s)—C-7
 CATZEL, THOMAS & ASSOCIATES (s)—C-7
 CINE MAGNETICS VIDEO & FILM LABORA-
 TORIES (s)—C-7
 CINEMA SERVICES INC. (s)—C-7
 CINETUDES FILM PRODUCTIONS LTD.
 (s)—C-8
 CONSULATE GENERAL OF THE NETHER-
 LANDS (s)—C-8
 CONTINENTAL FILM PRODUCTIONS CORP.
 (s)—C-8
 WILLIAM L. COOPER PRODUCTIONS INC.
 (s)—C-8
 CORAL PICTURES CORP. (s)—C-8
 DINER+ALLIED FILM & VIDEO SERVICES
 (s)—C-10
 CAL DUNN STUDIOS INC. (s)—C-10
 ENCYCLOPAEDIA BRITANNICA EDUCATIONAL
 CORP. (s)—C-11
 ENTERTAINMENT PROGRAMMING SERVICES
 LTD. (s)—C-11
 EXCEL TELEMEDIA INTERNATIONAL CORP.
 (s)—C-11
 EYE CONTACT INC. (s)—C-11
 FAMILY FILMS (s)—C-11
 FILM TREAT INTERNATIONAL CORP.
 (s)—C-12
 FILM/BACK STUDIOS (s)—C-11
 FILMS FOR EDUCATORS/FILMS FOR TELEVI-
 SION (s)—C-12
 FORMAN PRODUCTIONS INC. (s)—C-12
 FOX/LORBER ASSOCIATES (s)—C-12
 JEFF GOLD PRODUCTIONS INC. (s)—C-13
 GOULD ENTERTAINMENT CORP. (s)—C-14
 LARRY HARMON PICTURES CORP. (s)—C-14
 HARMONY GOLD USA INC. (s)—C-14
 HERITAGE ENTERTAINMENT INC. (s)—C-15
 HOLLYWOOD VAULTS INC. (s)—C-15
 THOMAS HORTON ASSOCIATES (s)—C-15
 INTER-GLOBAL COMMUNICATIONS (s)—C-15
 INTERNATIONAL TELE-FILM ENTERPRISES
 LTD. (s)—C-16
 INTERNATIONAL TELEVISION FILM DIS-
 TRIBUTING CO. INC. (s)—C-16
 JRD PRODUCTIONS (s)—C-16
 KLUGE COMMUNICATIONS INC. (s)—C-17
 LASER EDIT INC. (s)—C-17
 THE LATHAM FOUNDATION (s)—C-17
 LINSMAN FILM (s)—C-18
 LOS ANGELES TELEVISION GROUP (s)—C-18
 MADISON PACIFIC INC. (s)—C-18
 MEDIA HOME ENTERTAINMENT INC.
 (s)—C-19

SERVICES—0600

METROWEST COMMUNICATIONS GROUP (s)—C-45
 WARREN MILLER FILMS (s)—C-20
 MOGULL FILM CO. (s)—C-20
 MSS (MODERN SATELLITE SERVICES) (s)—C-21
 NATIONAL COLLEGE TELEVISION (s)—C-21
 NEW CENTURY TELECOMMUNICATIONS (s)—C-21
 NEW VISIONS INC. (s)—C-21
 NFL FILMS INC. (s)—C-22
 TOM PARKER MOTION PICTURE DISTRIBUTION & PRODUCTION (s)—C-23
 PHOENIX/BFA FILMS & VIDEO INC (s)—C-23
 PICTURE MUSIC INTERNATIONAL (s)—C-23
 PYRAMID FILMS CORP. (s)—C-24
 RADIO & TELEVISION PACKAGERS INC. (s)—C-25
 RAYMOND INTERNATIONAL (s)—C-25
 REELTIME DISTRIBUTING CORP. (s)—C-25
 REPUBLIC PICTURES CORP. (s)—C-25
 RIVIERA PRODUCTIONS (s)—C-25
 RICHARD H. ROFFMAN ASSOCIATES (s)—C-25
 GLENN ROLAND FILMS (s)—C-26
 SFM MEDIA CORP. (s)—C-26
 SILVERBACH-LAZARUS GROUP (s)—C-26
 SKAGGS TELECOMMUNICATIONS SERVICES (s)—C-27
 SOUTHWEST FILM LABORATORY INC. (s)—C-27
 MARTHA STUART COMMUNICATIONS INC. (s)—C-27
 SUNBURY MUSIC CANADA LTD. (CAPAC), DUNBAR MUSIC CANADA LTD. (PRO) (s)—C-28
 TANNEBRINGROSE ASSOC. INC. (s)—C-28
 TAPE-FILM INDUSTRIES (s)—C-28
 TELE-MISSIONS INTERNATIONAL INC. (s)—C-28
 TRAV (Television, Radio & Audio-Visuals) (s)—C-29
 TWENTY-FIRST CENTURY DISTRIBUTION (s)—C-30
 UNIFILM INTERNATIONAL CO. (s)—C-30
 UPA PRODUCTIONS OF AMERICA (s)—C-31
 VORKAPICH/LIPSON INC. (s)—C-32
 WESTON WOODS STUDIOS INC. (s)—C-34
 W.R.S. MOTION PICTURE & VIDEO LABS (s)—C-35

0600-0804

—buyer

ACAMA FILMS (s)—C-3
 ALLEGRO PRODUCTIONS INC. (s)—C-3
 ATI VIDEO ENTERPRISES INC. (s)—C-4
 JEROME BALSAM FILMS INC. (s)—C-5
 CINACO FILM & TV CO. INC. (s)—C-7
 CINEMA SERVICES INC. (s)—C-7
 WILLIAM L. COOPER PRODUCTIONS INC. (s)—C-8
 CORAL PICTURES CORP. (s)—C-8
 CRYSTAL PICTURES INC. (s)—C-9
 ENTERPRISES PRODUCTIONS INC. (s)—C-11
 ENTERTAINMENT PROGRAMMING SERVICES LTD. (s)—C-11
 EURAMCO INTERNATIONAL INC. (s)—C-11
 EXCEL TELEMEDIA INTERNATIONAL CORP. (s)—C-11
 FOX/LORBER ASSOCIATES (s)—C-12
 THE SAMUEL GOLDWYN TELEVISION CO. (s)—C-13
 HARMONY GOLD USA INC. (s)—C-14
 HERITAGE ENTERTAINMENT INC. (s)—C-15
 INTERCONTINENTAL RELEASING CORP. (s)—C-15
 INTER-GLOBAL COMMUNICATIONS (s)—C-15
 JRD PRODUCTIONS (s)—C-16
 LBS COMMUNICATIONS (s)—C-17
 MEDALLION TELEVISION ENTERPRISES INC. (s)—C-19
 MEDIA HOME ENTERTAINMENT INC. (s)—C-19
 CHARLES MICHELSON INC. (s)—C-20
 MULLER MEDIA INC. (s)—C-21

NEW CENTURY TELECOMMUNICATIONS (s)—C-21
 TOM PARKER MOTION PICTURE DISTRIBUTION & PRODUCTION (s)—C-23
 REPUBLIC PICTURES CORP. (s)—C-25
 REVENUE NETWORK AUSTRALIA INC. (s)—C-26
 SILVERBACH-LAZARUS GROUP (s)—C-26
 SIMCOM INTERNATIONAL (s)—C-27
 UNIFILM INTERNATIONAL CO. (s)—C-30
 UNITED PRESS INTERNATIONAL (s)—C-37
 UPA PRODUCTIONS OF AMERICA (s)—C-31
 WILKIN CONSULTING SERVICES (s)—C-48
 WORLD EVENTS PRODUCTIONS LTD. (s)—C-34

0600-0805

—distributor

ABN/FOCAL POINT TV NEWS NETWORK (s)—C-35
 ACAMA FILMS (s)—C-3
 AGENCY FOR INSTRUCTIONAL TECHNOLOGY (s)—C-3
 ALDEN FILMS/FILMS OF THE NATIONS (s)—C-3
 ALMI TELEVISION PRODUCTIONS (s)—C-4
 ARP FILMS INC. (s)—C-4
 ATLANTIC ENTERTAINMENT GROUP (s)—C-4
 AZTECA FILMS INC. (s)—C-4
 BARR FILMS (s)—C-5
 BAJMAN BIBLE TELECASTS (s)—C-5
 THE BIG FIGHTS INC. (s)—C-5
 BIYOU PRODUCTIONS (s)—C-5
 CABLE FILMS & CABLE VIDEO (s)—C-6
 STEVE CAMPUS PRODUCTIONS INC. (s)—C-6
 CASTLE HILL TELEVISION (s)—C-7
 CATHEDRAL FILMS (s)—C-7
 CINACO FILM & TV CO. INC. (s)—C-7
 CINE MAGNETICS VIDEO & FILM LABORATORIES (s)—C-7
 CINEMA SERVICES INC. (s)—C-7
 COE FILM ASSOCIATES INC. (s)—C-8
 COLUMBIA PICTURES INTERNATIONAL CORP. (s)—C-8
 COMMUNICATIONS RESOURCES L.P. (s)—C-8
 WILLIAM L. COOPER PRODUCTIONS INC. (s)—C-8
 CORAL PICTURES CORP. (s)—C-8
 CORI FILMS INTERNATIONAL (s)—C-9
 CTV TELEVISION NETWORK (s)—C-9
 ENCYCLOPAEDIA BRITANNICA EDUCATIONAL CORP. (s)—C-11
 ENTERPRISES PRODUCTIONS INC. (s)—C-11
 ENTERTAINMENT PROGRAMMING SERVICES LTD. (s)—C-11
 EURAMCO INTERNATIONAL INC. (s)—C-11
 EXCEL TELEMEDIA INTERNATIONAL CORP. (s)—C-11
 FILM TREAT INTERNATIONAL CORP. (s)—C-12
 FILMATION STUDIOS (Div. of Group W Productions) (s)—C-11
 FILMFAIR COMMUNICATIONS (s)—C-11
 FILMS FOR EDUCATORS/FILMS FOR TELEVISION (s)—C-12
 FILMS INC. (div. of Public Media Inc.) (s)—C-12
 FILMS OF INDIA (s)—C-12
 FISHING THE WEST (s)—C-12
 FOX/LORBER ASSOCIATES (s)—C-12
 GALAXY COMMUNICATIONS INC. (s)—C-82
 G. G. COMMUNICATIONS INC. (s)—C-13
 THE SAMUEL GOLDWYN TELEVISION CO. (s)—C-13
 GOULD ENTERTAINMENT CORP. (s)—C-14
 ALFRED HABER INC. (s)—C-14
 LARRY HARMON PICTURES CORP. (s)—C-14
 HARMONY GOLD USA INC. (s)—C-14
 HARRISCOPE (s)—C-15
 HARTLEY FILM FOUNDATION INC. (s)—C-15
 HERITAGE ENTERTAINMENT INC. (s)—C-15
 THOMAS HORTON ASSOCIATES (s)—C-15
 INTERCONTINENTAL RELEASING CORP. (s)—C-15
 INTERMEDIA ARTS MINNESOTA (s)—C-15

INTERNATIONAL TELE-FILM ENTERPRISES LTD. (s)—C-16
 INTERNATIONAL TELEVISION FILM DISTRIBUTING CO. INC. (s)—C-16
 INTERNATIONAL TREASURES (s)—C-16
 JMP VIDEOCONFERENCE GROUP (s)—C-16
 GORDON JONES PROGRAMMING (s)—C-16
 JRD PRODUCTIONS (s)—C-16
 WALTER J. KLEIN CO. LTD. (s)—C-17
 THE LATHAM FOUNDATION (s)—C-17
 LBS COMMUNICATIONS (s)—C-17
 LEARN INCORPORATED (s)—C-17
 LIONHEART TELEVISION INTERNATIONAL (s)—C-18
 LONDON TELEVISION SERVICE (s)—C-18
 LOS ANGELES TELEVISION GROUP (s)—C-18
 MANBECK PICTURES CORP. (s)—C-18
 MEDALLION TELEVISION ENTERPRISES INC. (s)—C-19
 METROWEST COMMUNICATIONS GROUP (s)—C-45
 WARREN MILLER FILMS (s)—C-20
 MILNER-FENWICK INC. (s)—C-20
 MR. WIZARD STUDIO (s)—C-20
 MSS (MODERN SATELLITE SERVICES) (s)—C-21
 MULLER MEDIA INC. (s)—C-21
 NAC INC. (s)—C-93
 NATIONAL AUDIOVISUAL CENTER (s)—C-21
 NATIONAL COLLEGE TELEVISION (s)—C-21
 NEW CENTURY TELECOMMUNICATIONS (s)—C-21
 NEW VISIONS INC. (s)—C-21
 NFL FILMS INC. (s)—C-22
 NIPPON ANIMATION CO. (s)—C-22
 OLYMPUS TELEVISION INC. (s)—C-22
 OZMA BROADCAST SALES (s)—C-22
 TOM PARKER MOTION PICTURE DISTRIBUTION & PRODUCTION (s)—C-23
 PBS VIDEO (s)—C-23
 PEARSON INTERNATIONAL INC. (s)—C-23
 PHOENIX/BFA FILMS & VIDEO INC (s)—C-23
 PICTURE MUSIC INTERNATIONAL (s)—C-23
 POINT OF VIEW PRODUCTIONS (s)—C-23
 PRODUCER SERVICES GROUP INC. (s)—C-24
 PYRAMID FILMS CORP. (s)—C-24
 RADIO & TELEVISION PACKAGERS INC. (s)—C-25
 RAYMOND INTERNATIONAL (s)—C-25
 REELTIME DISTRIBUTING CORP. (s)—C-25
 REPUBLIC PICTURES CORP. (s)—C-25
 ROBERT ROSENHEIM ASSOCIATES (s)—C-26
 DAN ROBINSON BROADCASTING (s)—C-25
 GLENN ROLAND FILMS (s)—C-26
 SACRED HEART PROGRAM INC. (s)—C-26
 SFM MEDIA CORP. (s)—C-26
 SILVERBACH-LAZARUS GROUP (s)—C-26
 SIMCOM INTERNATIONAL (s)—C-27
 MARTHA STUART COMMUNICATIONS INC. (s)—C-27
 D. L. TAFFNER LTD. (s)—C-28
 TAPE-FILM INDUSTRIES (s)—C-28
 TELE-MEASUREMENTS INC. (s)—C-47
 TELE-MISSIONS INTERNATIONAL INC. (s)—C-28
 TELEVISION LATINA INC. (s)—C-29
 THE PROGRAM EXCHANGE (s)—C-24
 TV SPORTS SCENE INC. (s)—C-30
 UNIFILM INTERNATIONAL CO. (s)—C-30
 UPA PRODUCTIONS OF AMERICA (s)—C-31
 VIACOM INTERNATIONAL INC. (s)—C-31
 VIDEO-CINEMA FILMS INC. (s)—C-31
 WARNER BROS. TELEVISION DISTRIBUTION (s)—C-32
 WEST GLEN COMMUNICATIONS (s)—C-34
 WESTON WOODS STUDIOS INC. (s)—C-34
 WILKIN CONSULTING SERVICES (s)—C-48
 WORLD EVENTS PRODUCTIONS LTD. (s)—C-34
 WORLDVISION ENTERPRISES INC. (s)—C-34

0600-0806

—exporter

ACAMA FILMS (s)—C-3
 AGENCY FOR INSTRUCTIONAL TECHNOLOGY (s)—C-3

JEROME BALSAM FILMS INC. (s)—C-5
 THE BIG FIGHTS INC. (s)—C-5
 CABLE FILMS & CABLE VIDEO (s)—C-6
 WILLIAM L. COOPER PRODUCTIONS INC. (s)—C-8
 CORAL PICTURES CORP. (s)—C-8
 CORI FILMS INTERNATIONAL (s)—C-9
 HAL DENNIS PRODUCTIONS (s)—C-9
 ENTERPRISES PRODUCTIONS INC. (s)—C-11
 EXCEL TELEMEDIA INTERNATIONAL CORP. (s)—C-11
 FOX/LORBER ASSOCIATES (s)—C-12
 GOULD ENTERTAINMENT CORP. (s)—C-14
 HERITAGE ENTERTAINMENT INC. (s)—C-15
 INTERNATIONAL TELE-FILM ENTERPRISES LTD. (s)—C-16
 INTERNATIONAL TREASURES (s)—C-16
 GORDON JONES PROGRAMMING (s)—C-16
 LEARN INCORPORATED (s)—C-17
 LOS ANGELES TELEVISION GROUP (s)—C-18
 NAC INC. (s)—C-93
 NEW CENTURY TELECOMMUNICATIONS (s)—C-21
 OLYMPUS TELEVISION INC. (s)—C-22
 TOM PARKER MOTION PICTURE DISTRIBUTION & PRODUCTION (s)—C-23
 POINT OF VIEW PRODUCTIONS (s)—C-23
 PRODUCER SERVICES GROUP INC. (s)—C-24
 RADIO & TELEVISION PACKAGERS INC. (s)—C-25
 SILVERBACH-LAZARUS GROUP (s)—C-26
 TAPE-FILM INDUSTRIES (s)—C-28
 TV SPORTS SCENE INC. (s)—C-30
 TWENTIETH CENTURY-FOX TV INTERNATIONAL INC. (s)—C-30
 UNIFILM INTERNATIONAL CO. (s)—C-30
 WARNER BROS. TELEVISION DISTRIBUTION (s)—C-32
 WORLDVISION ENTERPRISES INC. (s)—C-34

0600-0808

—handler for ad agency, stations, sponsors, etc.

ABN/FOCAL POINT TV NEWS NETWORK (s)—C-35
 ALDEN FILMS/FILMS OF THE NATIONS (s)—C-3
 ATI VIDEO ENTERPRISES INC. (s)—C-4
 CAMELOT ENTERTAINMENT (s)—C-6
 CATZEL, THOMAS & ASSOCIATES (s)—C-7
 CTV TELEVISION NETWORK (s)—C-9
 EUE/SCREEN GEMS (s)—C-11
 EYE CONTACT INC. (s)—C-11
 FILMLIFE INC. (s)—C-12
 FISHING THE WEST (s)—C-12
 GANNETT PRODUCTION SERVICES/KUSA-TV (s)—C-13
 LARRY HARMON PICTURES CORP. (s)—C-14
 GORDON JONES PROGRAMMING (s)—C-16
 LBS COMMUNICATIONS (s)—C-17
 JACK MYERS COMMUNICATIONS INC. (s)—C-45
 PRODUCER SERVICES GROUP INC. (s)—C-24
 GLENN ROLAND FILMS (s)—C-26
 TAPE-FILM INDUSTRIES (s)—C-28
 TV SPORTS SCENE INC. (s)—C-30
 VIDISTRIIB INC. (s)—C-32
 VSI/GLOBAL VIDEO INC. (s)—C-32

0600-0810

—importer

JEROME BALSAM FILMS INC. (s)—C-5
 WILLIAM L. COOPER PRODUCTIONS INC. (s)—C-8
 CORI FILMS INTERNATIONAL (s)—C-9
 CRYSTAL PICTURES INC. (s)—C-9
 ENTERTAINMENT PROGRAMMING SERVICES LTD. (s)—C-11
 EXCEL TELEMEDIA INTERNATIONAL CORP. (s)—C-11
 FILMS OF INDIA (s)—C-12
 GOULD ENTERTAINMENT CORP. (s)—C-14
 HERITAGE ENTERTAINMENT INC. (s)—C-15

INTERNATIONAL TELE-FILM ENTERPRISES LTD. (s)—C-16
 INTERNATIONAL TREASURES (s)—C-16
 GORDON JONES PROGRAMMING (s)—C-16
 LIONHEART TELEVISION INTERNATIONAL (s)—C-18
 MEDALLION TELEVISION ENTERPRISES INC. (s)—C-19
 NAC INC. (s)—C-93
 TOM PARKER MOTION PICTURE DISTRIBUTION & PRODUCTION (s)—C-23
 PRODUCER SERVICES GROUP INC. (s)—C-24
 RICSHER PRODUCTIONS LTD. (s)—C-25
 SAGE ENTERTAINMENT ENTERPRISES CORP. (s)—C-26
 SILVERBACH-LAZARUS GROUP (s)—C-26
 TV SPORTS SCENE INC. (s)—C-30
 UNIFILM INTERNATIONAL CO. (s)—C-30

0600-0612**—processor**

CINE MAGNETICS VIDEO & FILM LABORATORIES (s)—C-7
 DINER+ALLIED FILM & VIDEO SERVICES (s)—C-10
 FILMS FOR EDUCATORS/FILMS FOR TELEVISION (s)—C-12
 KLUGE COMMUNICATIONS INC. (s)—C-17
 NFL FILMS INC. (s)—C-22
 SOUTHWEST FILM LABORATORY INC. (s)—C-27
 TAPE-FILM INDUSTRIES (s)—C-28
 VSI/GLOBAL VIDEO INC. (s)—C-32
 W.R.S. MOTION PICTURE & VIDEO LABS (s)—C-35

0600-0613**—producer**

ABN/FOCAL POINT TV NEWS NETWORK (s)—C-35
 ADVERTISERS BROADCASTING CO. (s)—C-3
 AGENCY FOR INSTRUCTIONAL TECHNOLOGY (s)—C-3
 ALLEGRO PRODUCTIONS INC. (s)—C-3
 ANIFORMS INC. (s)—C-4
 ROBERT BARON & ASSOCIATES (s)—C-5
 BARR FILMS (s)—C-5
 BAUMAN BIBLE TELECASTS (s)—C-5
 THE BIG FIGHTS INC. (s)—C-5
 BIJOU PRODUCTIONS (s)—C-5
 BONNEVILLE MEDIA COMMUNICATIONS (s)—C-6
 STEVE CAMPUS PRODUCTIONS INC. (s)—C-6
 CATHEDRAL FILMS (s)—C-7
 CATZEL, THOMAS & ASSOCIATES (s)—C-7
 CHURCH OF THE NAZARENE (s)—C-7
 CINACO FILM & TV CO. INC. (s)—C-7
 CINECAST INC. (s)—C-7
 CINETUDES FILM PRODUCTIONS LTD. (s)—C-8
 DICK CLARK CO. INC. (s)—C-8
 COLUMBIA PICTURES INTERNATIONAL CORP. (s)—C-8
 COMMUNICATIONS RESOURCES L.P. (s)—C-8
 COMMUNICREATIONS INC. (s)—C-8
 CONTINENTAL FILM PRODUCTIONS CORP. (s)—C-8
 WILLIAM L. COOPER PRODUCTIONS INC. (s)—C-8
 THOMAS CRAVEN FILM CORP. (s)—C-9
 CRAWLEYS ANIMATION INC. (s)—C-9
 CRYSTAL PICTURES INC. (s)—C-9
 DESTINATION TELEVISION (s)—C-9
 D4 FILM STUDIOS INC. (s)—C-10
 CAL DUINN STUDIOS INC. (s)—C-10
 BERT ELLIOTT SOUND INC. (s)—C-10
 ENCYCLOPEDIA BRITANNICA EDUCATIONAL CORP. (s)—C-11
 ENTERPRISES PRODUCTIONS INC. (s)—C-11
 EUE/SCREEN GEMS (s)—C-11
 EURAMCO INTERNATIONAL INC. (s)—C-11
 EXCEL TELEMEDIA INTERNATIONAL CORP. (s)—C-11

EYE CONTACT INC. (s)—C-11
 FILMFAIR COMMUNICATIONS (s)—C-11
 FILMS AFIELD (s)—C-12
 FILMS FOR EDUCATORS/FILMS FOR TELEVISION (s)—C-12
 FORMAN PRODUCTIONS INC. (s)—C-12
 FOX/LORBER ASSOCIATES (s)—C-12
 GANNETT PRODUCTION SERVICES/KUSATV (s)—C-13
 G. G. COMMUNICATIONS INC. (s)—C-13
 JEFF GOLD PRODUCTIONS INC. (s)—C-13
 LARRY HARMON PICTURES CORP. (s)—C-14
 HARMONY GOLD USA INC. (s)—C-14
 HARTLEY FILM FOUNDATION INC. (s)—C-15
 HERITAGE ENTERTAINMENT INC. (s)—C-15
 HOLLYWOOD NEWSREEL SYNDICATE INC. (s)—C-37
 THOMAS HORTON ASSOCIATES (s)—C-15
 JMP VIDEOCONFERENCE GROUP (s)—C-16
 JRD PRODUCTIONS (s)—C-16
 K & H PRODUCTIONS INC. (s)—C-16
 WALTER J. KLEIN CO. LTD. (s)—C-17
 THE LATHAM FOUNDATION (s)—C-17
 GENE LESTER PRODUCTIONS (s)—C-17
 L.I. TV-NEWS (s)—C-37
 LIGHTSCAPE PRODUCTIONS INC. (s)—C-17
 LINSMAN FILM (s)—C-18
 LIONHEART TELEVISION INTERNATIONAL (s)—C-18
 LONDON TELEVISION SERVICE (s)—C-18
 MADISON PACIFIC INC. (s)—C-18
 THE MEDIA EXCHANGE INC. (s)—C-19
 METROWEST COMMUNICATIONS GROUP (s)—C-45
 WARREN MILLER FILMS (s)—C-20
 MILNER-FENWICK INC. (s)—C-20
 MINCEY VIDEO & FILM/MINCEY PRODUCTIONS INC. (s)—C-20
 MR. WIZARD STUDIO (s)—C-20
 MODE 2 PRODUCTIONS INC. (s)—C-20
 MULLER MEDIA INC. (s)—C-21
 NEW VISIONS INC. (s)—C-21
 NFL FILMS INC. (s)—C-22
 NIPPON ANIMATION CO. (s)—C-22
 TOM PARKER MOTION PICTURE DISTRIBUTION & PRODUCTION (s)—C-23
 PAULIST PRODUCTIONS (s)—C-23
 PICTURE MUSIC INTERNATIONAL (s)—C-23
 PILOT PRODUCTIONS INC. (s)—C-23
 POINT OF VIEW PRODUCTIONS (s)—C-23
 PRODUCTION & SATELLITE SERVICES INC. (s)—C-46
 PUNCH FILMS INC. (s)—C-24
 RADIO & TELEVISION PACKAGERS INC. (s)—C-25
 RAYMOND INTERNATIONAL (s)—C-25
 REELTIME DISTRIBUTING CORP. (s)—C-25
 REPUBLIC PICTURES CORP. (s)—C-25
 RIVIERA PRODUCTIONS (s)—C-25
 RICHARD H. ROFFMAN ASSOCIATES (s)—C-25
 GLENN ROLAND FILMS (s)—C-26
 SACRED HEART PROGRAM INC. (s)—C-26
 SHIELD PRODUCTIONS INC. (s)—C-26
 JOSEPH SIEGMAN INC. (s)—C-26
 SIMCOM INTERNATIONAL (s)—C-27
 62nd STREET PRODUCTIONS (s)—C-27
 RICK SPALLA VIDEO PRODUCTIONS (s)—C-27
 HAL STEIN'S COMPASS PRODUCTIONS (s)—C-27
 MARTHA STUART COMMUNICATIONS INC. (s)—C-27
 SUDBOROUGH PRODUCTIONS (s)—C-27
 THE SUSSKIND CO. (s)—C-28
 HACK SWAIN PRODUCTIONS INC. (s)—C-28
 D. L. TAFFNER LTD. (s)—C-28
 TANNEBRINGROSE ASSOC. INC. (s)—C-28
 TCS SPORTS (s)—C-28
 TECHNISONIC STUDIOS INC. (s)—C-28
 TELE-MISSIONS INTERNATIONAL INC. (s)—C-28
 TELEVISION PROGRAM ENTERPRISES (s)—C-29
 TRAV (Television, Radio & Audio-Visuals) (s)—C-29
 TV SPORTS SCENE INC. (s)—C-30
 UNIFILM INTERNATIONAL CO. (s)—C-30

UNUSUAL FILMS (s)—C-31
 UPA PRODUCTIONS OF AMERICA (s)—C-31
 VIACOM INTERNATIONAL INC. (s)—C-31
 VORKAPICH/LIPSON INC. (s)—C-32
 ROGER WADE PRODUCTIONS INC. (s)—C-32
 WCN PRODUCTIONS (s)—C-34
 WEST GLEN COMMUNICATIONS (s)—C-34
 WESTON WOODS STUDIOS INC. (s)—C-34
 WNET/THIRTEEN (Educational Bcstg. Corp.) (s)—C-34
WORLD EVENTS PRODUCTIONS LTD. (s)—C-34
 WORLDWIDE BINGO INC. (s)—C-110

0600-0614**—service—picking up for ad agency, stations, sponsors, etc.**

CAMELOT ENTERTAINMENT (s)—C-6
 FILMLIFE INC. (s)—C-12
 TAPE-FILM INDUSTRIES (s)—C-28
 TV SPORTS SCENE INC. (s)—C-30
 VSI/GLOBAL VIDEO INC. (s)—C-32

0600-0616**—shipper for ad agency, stations, sponsors, etc.**

FILMLIFE INC. (s)—C-12
 THE MEDIA EXCHANGE INC. (s)—C-19
 GLENN ROLAND FILMS (s)—C-26
 SKAGGS TELECOMMUNICATIONS SERVICES (s)—C-27
 TAPE-FILM INDUSTRIES (s)—C-28
 TECHNISONIC STUDIOS INC. (s)—C-28
 TV SPORTS SCENE INC. (s)—C-30
 VIACOM INTERNATIONAL INC. (s)—C-31
 VSI/GLOBAL VIDEO INC. (s)—C-32
 WOLD COMMUNICATIONS INC. (s)—C-48

0600-0618**—storage**

ALDEN FILMS/FILMS OF THE NATIONS (s)—C-3
 CINEMA SERVICES INC. (s)—C-7
 CTV TELEVISION NETWORK (s)—C-9
 FILM TREAT INTERNATIONAL CORP. (s)—C-12
 FILMLIFE INC. (s)—C-12
 HOLLYWOOD VAULTS INC. (s)—C-15
 MOTION PICTURE ENTERPRISES INC. (s)—C-20
 MSS (MODERN SATELLITE SERVICES) (s)—C-21
 TAPE-FILM INDUSTRIES (s)—C-28
 VSI/GLOBAL VIDEO INC. (s)—C-32

0600-0620**Film Laboratories**

CINE MAGNETICS VIDEO & FILM LABORATORIES (s)—C-7
 CINEMA SERVICES INC. (s)—C-7
 CONSOLIDATED FILM INDUSTRIES (s)—C-8
 CTV TELEVISION NETWORK (s)—C-9
 DINER+ALLIED FILM & VIDEO SERVICES (s)—C-10
 DU ART VIDEO (s)—C-10
 THE DURAFILM CO. (s)—C-10
 FILMACK STUDIOS (s)—C-11
 FILMLIFE INC. (s)—C-12
 FILMS FOR EDUCATORS/FILMS FOR TELEVISION (s)—C-12
 FUTURE PRODUCTIONS INC. (s)—C-82
 KLUGE COMMUNICATIONS INC. (s)—C-17
 NFL FILMS INC. (s)—C-22
 SOUTHWEST FILM LABORATORY INC. (s)—C-27
 SPECTRUM MOTION PICTURE LABORATORY (s)—C-27
 TANNEBRINGROSE ASSOC. INC. (s)—C-28

TAPE-FILM INDUSTRIES (s)—C-28
 VSI/GLOBAL VIDEO INC. (s)—C-32
 WINDSOR VIDEO (s)—C-34
 W.R.S. MOTION PICTURE & VIDEO LABS (s)—C-35

0600-0640**Financial Services**

AETNA BOND INVESTMENT (s)—C-53
 ALEXANDER & ASSOCIATES INC. (s)—C-38
 ALLIED CAPITAL CORP. (s)—C-53
 AMERICAN SECURITY BANK N.A. (s)—C-53
 BANK OF AMERICA N.T. & S.A. (s)—C-53
 BANK OF MONTREAL (s)—C-53
 THE BANK OF NEW YORK (s)—C-53
 BARCLAYS AMERICAN/BUSINESS CREDIT INC. (s)—C-53
 BECKERMAN ASSOCIATES INC. (s)—C-53
 MICHAEL S. BERKOWITZ & ASSOCIATES (s)—C-38
 BLACKBURN CAPITAL MARKETS GROUP (s)—C-54
 BOSTON VENTURES MANAGEMENT INC. (s)—C-54
 BRALEY/MORROW INC. (s)—C-54
 CABLE INVESTMENTS INC. (s)—C-55
 CABLETEK (s)—C-74
 ROBERT A. CHAISSON INC. (s)—C-55
 CHAPMAN ASSOCIATES (s)—C-55
 CHEMICAL BANK (s)—C-55
 CIGNA INVESTMENTS INC. (s)—C-55
 COMCAPITAL GROUP (s)—C-55
 COMERICA BANK-DETROIT (s)—C-55
 COMMUNICATION RESOURCES UNLIMITED INC. (s)—C-40
 COMMUNICATION RESOURCES UNLIMITED INC. (s)—C-55
 COMMUNICATIONS EQUITY ASSOCIATES (s)—C-55
 CONLEY & ASSOCIATES (s)—C-40
 CONLEY & ASSOCIATES (s)—C-57
 CONNECTICUT MUTUAL LIFE INSURANCE CO. (s)—C-57
 CONNECTICUT NATIONAL BANK (s)—C-57
 CONTINENTAL ILLINOIS NATIONAL BANK & TRUST CO. OF CHICAGO (s)—C-57
 COOPER-RUTTER ASSOCIATES INC. (s)—C-41
 R. C. CRISLER & CO. INC. (s)—C-57
 DANIELS & ASSOCIATES INC. (s)—C-57
 THE DEER RIVER GROUP (s)—C-41
 THE DEER RIVER GROUP (s)—C-57
 DES ASSOCIATES (s)—C-41
 EQUIBANK (s)—C-58
 EQUITABLE CAPITAL MANAGEMENT CORP. (s)—C-58
 FIDELITY BANK (s)—C-58
 FIRST BANK OF MINNEAPOLIS (s)—C-58
 FIRST CHICAGO VENTURE CAPITAL (s)—C-58
 THE FIRST NATIONAL BANK OF CHICAGO (Communications Companies Division) (s)—C-58
 FIRST REPUBLICBANK DALLAS (s)—C-58
 FIRST UNION NATIONAL BANK (s)—C-58
 RICHARD A. FOREMAN ASSOCIATES INC. (s)—C-58
 GAMMON & NINOWSKI MEDIA INVESTMENTS INC. (s)—C-58
CLIFTON GARDINER & ASSOCIATES INC. (s)—C-59
 GENERAL ELECTRIC CAPITAL CORP. (s)—C-59
 GILL & ASSOCIATES (s)—C-59
 CHARLES GREENE ASSOCIATES (s)—C-59
 HANSON & ASSOCIATES (s)—C-59
 HARDESTY, PUCKETT & CO. (s)—C-59
 HARRISON, BOND & PECARO (s)—C-43
 HARRISON, BOND & PECARO (s)—C-59
 HAVAS LEASING CO. (s)—C-84
 HELLER FINANCIAL INC. (s)—C-59
 IKEGAMI ELECTRONICS (U.S.A.) INC. (s)—C-85
 INDIANA NATIONAL BANK (s)—C-60
 INTERFIRST BANK OF DALLAS N.A. (s)—C-60

SERVICES—0600

KALBA INTERNATIONAL INC. (s)—C-44
KALIL & CO. INC. (s)—C-60
LESTER KAMIN & COMPANY (s)—C-60
MAGNA/VOX CATV SYSTEMS INC. (s)—C-90
MALARKEY-TAYLOR ASSOCIATES INC. (s)—C-60
MALARKEY-TAYLOR ASSOCIATES INC. (s)—C-44
MARINE MIDLAND BANK N.A. (s)—C-60
MERCHANTS NATIONAL BANK & TRUST CO. OF INDIANAPOLIS (s)—C-61
MERION ASSOCIATES (s)—C-45
MERION ASSOCIATES (s)—C-61
MINORITY BROADCAST INVESTMENT CORP. (s)—C-61
MONEY FINANCIAL SERVICES (s)—C-61
NATIONAL WESTMINSTER BANK USA (s)—C-61
NORMAN HECHT & ASSOCIATES (s)—C-43
ORNSTEIN COMMUNICATIONS ASSOCIATES INC. (s)—C-61
A. PERRY & ASSOCIATES INC. (s)—C-46
PHILIPS CREDIT CORP. (s)—C-61
RADIO'S RELIABLE RESOURCES (s)—C-46
RADIO'S RELIABLE RESOURCES (s)—C-61
PAUL E. REID CO. (s)—C-63
CECIL L. RICHARDS INC., MEDIA BROKERS (s)—C-63
RITZEL COMMUNICATIONS INC. (m)—C-63
RICHARD H. ROFFMAN ASSOCIATES (s)—C-25
SANDERS & CO. (s)—C-63
SANDLER CAPITAL MANAGEMENT (s)—C-63
SHAWMUT BANK OF BOSTON N.A. (s)—C-63
BARRY SHERMAN & ASSOCIATES INC. (s)—C-63
SILLERMAN-MAGEE COMMUNICATIONS MANAGEMENT CORP. (s)—C-63
SOCIETY NATIONAL BANK (s)—C-64
SZABO ASSOCIATES INC., MEDIA COLLECTION SPECIALISTS (s)—C-64
T-C SPECIALTIES CO. INC. (s)—C-47
TELEVISION CABLE COMMUNICATIONS (s)—C-64
TEMPLE, BARKER & SLOANE INC. (s)—C-47
THE THORBURN CO. (s)—C-64
TRANSCOMM INC. (s)—C-48
VIDEO COMMUNICATIONS INC. (s)—C-48
VONDELL & CO. (s)—C-64
WALLER CAPITAL CORP. (s)—C-64
J. N. WELLS & COMPANY INC. (s)—C-64
WALTER S. WYDRO CONSULTANTS (s)—C-50

0600-0845

—asset appraisals

ALEXANDER & ASSOCIATES INC. (s)—C-38
CABLE MEDIA ASSOCIATES INC. (s)—C-55
CLIFTON GARDINER & ASSOCIATES INC. (s)—C-59
HARRISON, BOND & PECARO (s)—C-43
HARRISON, BOND & PECARO (s)—C-59
LESTER KAMIN & COMPANY (s)—C-60
THOBEN-VANHUSS & ASSOCIATES INC. (s)—C-64
WALTER S. WYDRO CONSULTANTS (s)—C-50
WALTER S. WYDRO CONSULTANTS (s)—C-64

0600-0847

—cost/benefit analysis

CHAPMAN ASSOCIATES (s)—C-55
HARRISON, BOND & PECARO (s)—C-43
HARRISON, BOND & PECARO (s)—C-59
LESTER KAMIN & COMPANY (s)—C-60
NATIONAL ECONOMIC RESEARCH ASSOCIATES INC. (s)—C-45
WALTER S. WYDRO CONSULTANTS (s)—C-50

0600-0850

—debt & equity financing

THE BANK OF NEW YORK (s)—C-53
BURR, EGAN, DELEAGE & CO. (s)—C-54

CABLE MEDIA ASSOCIATES INC. (s)—C-55
CHAPMAN ASSOCIATES (s)—C-55
FIRSTMARK FINANCIAL CORP. (s)—C-58
FLEET NATIONAL BANK (s)—C-58
CLIFTON GARDINER & ASSOCIATES INC. (s)—C-59
LESTER KAMIN & COMPANY (s)—C-60
PHILIPS CREDIT CORP. (s)—C-61
PHOENIX CABLE INC. (m)—C-61
SANDERS & CO. (s)—C-63
SOCIETY NATIONAL BANK (s)—C-64
WALTER S. WYDRO CONSULTANTS (s)—C-50
WALTER S. WYDRO CONSULTANTS (s)—C-64

0600-0855

—fair market valuations

ALEXANDER & ASSOCIATES INC. (s)—C-38
CABLE MEDIA ASSOCIATES INC. (s)—C-55
CHAPMAN ASSOCIATES (s)—C-55
R. C. CRISLER & CO. INC. (s)—C-57
CLIFTON GARDINER & ASSOCIATES INC. (s)—C-59
HARRISON, BOND & PECARO (s)—C-43
HARRISON, BOND & PECARO (s)—C-59
LESTER KAMIN & COMPANY (s)—C-60
MITCHELL & ASSOCIATES INC. (s)—C-61
RITZEL COMMUNICATIONS INC. (m)—C-63
GORDON SHERMAN & ASSOCIATES INC. (s)—C-63
THOBEN-VANHUSS & ASSOCIATES INC. (s)—C-64
WALTER S. WYDRO CONSULTANTS (s)—C-50

0600-0857

—financial analysis

ALEXANDER & ASSOCIATES INC. (s)—C-38
THE BANK OF NEW YORK (s)—C-53
CHAPMAN ASSOCIATES (s)—C-55
CLIFTON GARDINER & ASSOCIATES INC. (s)—C-59
HARRISON, BOND & PECARO (s)—C-43
HARRISON, BOND & PECARO (s)—C-59
NATIONAL ECONOMIC RESEARCH ASSOCIATES INC. (s)—C-45
RITZEL COMMUNICATIONS INC. (m)—C-63
SANDLER CAPITAL MANAGEMENT (s)—C-63
SOCIETY NATIONAL BANK (s)—C-64
WALTER S. WYDRO CONSULTANTS (s)—C-50
WALTER S. WYDRO CONSULTANTS (s)—C-64

0600-0860

—financial consulting

ALEXANDER & ASSOCIATES INC. (s)—C-38
ALLIED CAPITAL CORP. (s)—C-53
AMERICAN SECURITY BANK N.A. (s)—C-53
HENRY ANSBACHER INC. (s)—C-53
AVPRO INC. (s)—C-53
BANK OF AMERICA N.T. & S.A. (s)—C-53
THE BANK OF NEW YORK (s)—C-53
MICHAEL S. BERKOWITZ & ASSOCIATES (s)—C-38
BOOZ, ALLEN & HAMILTON INC. (s)—C-38
THE HERBERT BOYER CO. (s)—C-39
ROBERT W. BRECKNER (s)—C-54
BROAD STREET VENTURES (s)—C-39
BROAD STREET VENTURES (s)—C-54
BROADCAST INVESTMENT ANALYSTS, INC. (s)—C-39
STUART N. BROTMAN (s)—C-39
BROWNE, BORTZ & CODDINGTON INC. (s)—C-39
CABLE INVESTMENTS INC. (s)—C-55
CABLE MANAGEMENT SERVICES (s)—C-39
CABLE MEDIA ASSOCIATES INC. (s)—C-55
CABLETEK (s)—C-74
CB COMMUNICATION INC. (s)—C-40
ROBERT A. CHAISSON INC. (s)—C-55
CHAPMAN ASSOCIATES (s)—C-55
CHEMICAL BANK (s)—C-55
CIGNA INVESTMENTS INC. (s)—C-55
COMCAPITAL GROUP (s)—C-55

COMMUNICATION RESOURCES UNLIMITED INC. (s)—C-40
COMMUNICATION RESOURCES UNLIMITED INC. (s)—C-55
COMMUNICATIONS CAPITAL CORP. (s)—C-55
COMMUNICATIONS EQUITY ASSOCIATES (s)—C-40
COMMUNICATIONS EQUITY ASSOCIATES (s)—C-55
COMMUNICATIONS STUDIES & PLANNING INTERNATIONAL INC. (s)—C-40
CONLEY & ASSOCIATES (s)—C-40
CONLEY & ASSOCIATES (s)—C-57
COOPER-RUTTER ASSOCIATES INC. (s)—C-41
CTIC ASSOCIATES (s)—C-41
DANIELS & ASSOCIATES INC. (s)—C-57
THE DEER RIVER GROUP (s)—C-41
THE DEER RIVER GROUP (s)—C-57
DeHART BROADCAST BROKERS (s)—C-58
DES ASSOCIATES (s)—C-41
DES ASSOCIATES (s)—C-58
EQUIBANK (s)—C-58
FIRST ATLANTIC GROUP INC. (s)—C-58
FIRST BANK OF MINNEAPOLIS (s)—C-58
THE FIRST NATIONAL BANK OF CHICAGO (Communications Companies Division) (s)—C-58
NORMAN FISCHER & ASSOCIATES (s)—C-58
NORMAN FISCHER & ASSOCIATES INC. (s)—C-42
LIONEL L. FRAY & ASSOC. INC. (s)—C-42
FRAZIER, GROSS & KADLEC INC. (s)—C-42
GAMMON & NINOWSKI MEDIA INVESTMENTS INC. (s)—C-42
GAMMON & NINOWSKI MEDIA INVESTMENTS INC. (s)—C-58
CLIFTON GARDINER & ASSOCIATES INC. (s)—C-59
GILL & ASSOCIATES (s)—C-59
GRACE, RUETZ & CO. P.C. (s)—C-42
CHARLES GREENE ASSOCIATES (s)—C-59
WILT GUNZENDORFER & ASSOCIATES (s)—C-43
HANSON & ASSOCIATES (s)—C-59
HARRISON, BOND & PECARO (s)—C-43
HARRISON, BOND & PECARO (s)—C-59
THE HOARTY CORP. (s)—C-59
THE HOLT CORPORATION (s)—C-60
KALIL & CO. INC. (s)—C-60
BOB KIMEL'S NEW ENGLAND MEDIA INC. (s)—C-60
MAURY LONG & ASSOCIATES (s)—C-60
FRANK N. MAGID ASSOCIATES (s)—C-44
MALARKEY-TAYLOR ASSOCIATES INC. (s)—C-60
MALARKEY-TAYLOR ASSOCIATES INC. (s)—C-44
R. E. MEADOR & ASSOCIATES (s)—C-60
MERION ASSOCIATES (s)—C-45
MERION ASSOCIATES (s)—C-61
ROBERT R. NATHAN ASSOCIATES INC. (s)—C-45
NORMAN HECHT & ASSOCIATES (s)—C-43
ORNSTEIN COMMUNICATIONS ASSOCIATES INC. (s)—C-61
A. PERRY & ASSOCIATES INC. (s)—C-46
PRODUCER SERVICES GROUP INC. (s)—C-24
RADIO'S RELIABLE RESOURCES (s)—C-46
RADIO'S RELIABLE RESOURCES (s)—C-61
CECIL L. RICHARDS INC., MEDIA BROKERS (s)—C-63
RITZEL COMMUNICATIONS INC. (m)—C-63
RICHARD H. ROFFMAN ASSOCIATES (s)—C-25
GLENN ROLAND FILMS (s)—C-26
M. H. SEIDEN & ASSOCIATES INC. (s)—C-46
BARRY SHERMAN & ASSOCIATES INC. (s)—C-63
GORDON SHERMAN & ASSOCIATES INC. (s)—C-63
SILLERMAN-MAGEE COMMUNICATIONS MANAGEMENT CORP. (s)—C-63
BILL SIMS PARTNERS (s)—C-47
SOCIETY NATIONAL BANK (s)—C-64
PARRY D. TEASDALE, STATION DEVELOPMENT CONSULTANT (s)—C-47
TELCOM APPRAISAL (s)—C-47

TELEVISION CABLE COMMUNICATIONS (s)—C-64
TEMPLE, BARKER & SLOANE INC. (s)—C-47
THOBEN-VANHUSS & ASSOCIATES INC. (s)—C-64
H. ERWIN THOMPSON ASSOC. (s)—C-64
THE THORBURN CO. (s)—C-64
EDWIN TORNBURG & CO. INC. (s)—C-47
TRANSCOMM INC. (s)—C-48
VALUATION RESEARCH CORP. (s)—C-64
VERONIS, SUHLER & ASSOCIATES INC. (s)—C-64
VIDEO MANAGEMENT CONSULTANTS (s)—C-48
VONDELL & CO. (s)—C-64
WALKER MEDIA INC. (s)—C-64
WALLER CAPITAL CORP. (s)—C-64
J. N. WELLS & COMPANY INC. (s)—C-64
WILKIN CONSULTING SERVICES (s)—C-48
WALTER S. WYDRO CONSULTANTS (s)—C-50

0600-0865

—financial projections

ALEXANDER & ASSOCIATES INC. (s)—C-38
THE BANK OF NEW YORK (s)—C-53
CABLE MEDIA ASSOCIATES INC. (s)—C-55
CHAPMAN ASSOCIATES (s)—C-55
CLIFTON GARDINER & ASSOCIATES INC. (s)—C-59
HARRISON, BOND & PECARO (s)—C-43
HARRISON, BOND & PECARO (s)—C-59
KOMPAS/BIEL & ASSOCIATES INC. (s)—C-44
JACK MYERS COMMUNICATIONS INC. (s)—C-45
NATIONAL ECONOMIC RESEARCH ASSOCIATES INC. (s)—C-45
RITZEL COMMUNICATIONS INC. (m)—C-63
SANDLER CAPITAL MANAGEMENT (s)—C-63
SOCIETY NATIONAL BANK (s)—C-64
WALTER S. WYDRO CONSULTANTS (s)—C-50
WALTER S. WYDRO CONSULTANTS (s)—C-64

0600-0870

—refinancing

THE BANK OF NEW YORK (s)—C-53
BURR, EGAN, DELEAGE & CO. (s)—C-54
CABLE MEDIA ASSOCIATES INC. (s)—C-55
CHAPMAN ASSOCIATES (s)—C-55
FIRSTMARK FINANCIAL CORP. (s)—C-58
FLEET NATIONAL BANK (s)—C-58
CLIFTON GARDINER & ASSOCIATES INC. (s)—C-59
PHILIPS CREDIT CORP. (s)—C-61
PHOENIX CABLE INC. (m)—C-61
RITZEL COMMUNICATIONS INC. (m)—C-63
SOCIETY NATIONAL BANK (s)—C-64
WALTER S. WYDRO CONSULTANTS (s)—C-50
WALTER S. WYDRO CONSULTANTS (s)—C-64

0600-0880

Franchising

ALEXANDER & ASSOCIATES INC. (s)—C-38
ALLIED CAPITAL CORP. (s)—C-53
MICHAEL S. BERKOWITZ & ASSOCIATES (s)—C-38
COMMUNICATIONS ENGINEERING SERVICES LTD. (s)—C-40
COMSONICS INC. (s)—C-40
CONLEY & ASSOCIATES (s)—C-40
CONLEY & ASSOCIATES (s)—C-57
COOPER-RUTTER ASSOCIATES INC. (s)—C-41
CTIC ASSOCIATES (s)—C-41
E & M CABLE ASSOCIATES INC. (s)—C-41
EDM & ASSOCIATES INC. (s)—C-41
GILL & ASSOCIATES (s)—C-59
FREDERICK G. GRIFFIN, P.C. (s)—C-43
THE HOARTY CORP. (s)—C-43
IEC CO. (s)—C-85
MALARKEY-TAYLOR ASSOCIATES INC. (s)—C-44

MERION ASSOCIATES (s)—C-45
 MERION ASSOCIATES (s)—C-61
 NAY/BROADCASTING SERVICE/NEWS THIS WEEK (s)—C-21
 O. D. PAGE, PROFESSIONAL ENGINEERS & CONSULTANTS (s)—C-45
 A. PERRY & ASSOCIATES INC. (s)—C-48
 SEMO COMMUNICATIONS CORP. (s)—C-46
 STERN TELECOMMUNICATIONS CORP. (s)—C-47
 TELE-ENGINEERING CORP. (s)—C-47
 VALUATION RESEARCH CORP. (s)—C-64
 VIACOM INTERNATIONAL INC. (s)—C-31
 WALTER S. WYDRO CONSULTANTS (s)—C-50

0600-0690**Importer of TV Film Series**

ABN/FOCAL POINT TV NEWS NETWORK (s)—C-35
 ALAM ENTERPRISES INC. (s)—C-3
 ASN TELEVISION NETWORK (s)—C-4
 ATI VIDEO ENTERPRISES INC. (s)—C-4
 JEROME BALSAM FILMS INC. (s)—C-5
 ROBERT BARON & ASSOCIATES (s)—C-5
 CB COMMUNICATION INC. (s)—C-40
 COE FILM ASSOCIATES INC. (s)—C-8
 WILLIAM L. COOPER PRODUCTIONS INC. (s)—C-8
 CORI FILMS INTERNATIONAL (s)—C-9
 CTV TELEVISION NETWORK (s)—C-9
 HAL DENNIS PRODUCTIONS (s)—C-9
 ENTERTAINMENT PROGRAMMING SERVICES LTD. (s)—C-11
 EXCEL TELEMEDIA INTERNATIONAL CORP. (s)—C-11
 FILMS FOR EDUCATORS/FILMS FOR TELEVISION (s)—C-12
 FILMWORLD TELEVISION INC. (s)—C-12
 FOX/LORBER ASSOCIATES (s)—C-12
 HARMONY GOLD USA INC. (s)—C-14
 HER/TAGE ENTERTAINMENT INC. (s)—C-15
 INTERNATIONAL TELE-FILM ENTERPRISES LTD. (s)—C-16
 INTERNATIONAL TREASURES (s)—C-16
 GORDON JONES PROGRAMMING (s)—C-16
 LBS COMMUNICATIONS (s)—C-17
 LIONHEART TELEVISION INTERNATIONAL (s)—C-18
 LOS ANGELES TELEVISION GROUP (s)—C-18
 NEW CENTURY TELECOMMUNICATIONS (s)—C-21
 PRODUCER SERVICES GROUP INC. (s)—C-24
 RAYMOND INTERNATIONAL (s)—C-25
 RICHSHER PRODUCTIONS LTD. (s)—C-25
 SAGE ENTERTAINMENT ENTERPRISES CORP. (s)—C-26
 D. L. TAFFNER LTD. (s)—C-28
 TV SPORTS SCENE INC. (s)—C-30
 UNIVISION (s)—C-31
 WESTON WOODS STUDIOS INC. (s)—C-34
 WILKIN CONSULTING SERVICES (s)—C-48

0600-0900**Insurance**

FRANNEY & PARR (s)—C-42
 RICHARD H. ROFFMAN ASSOCIATES (s)—C-25
 TELCOM APPRAISAL (s)—C-47

0600-0920**Investment Banking**

AMERICAN SECURITY BANK N.A. (s)—C-53
 HENRY ANSBACHER INC. (s)—C-53
 BANK OF AMERICA N.T. & S.A. (s)—C-53
 THE BANK OF NEW YORK (s)—C-53
 BOSTON VENTURES MANAGEMENT INC. (s)—C-54
 BROADCAST INVESTMENT ANALYSTS, INC. (s)—C-39
 CABLE INVESTMENTS INC. (s)—C-55

CHAPMAN ASSOCIATES (s)—C-55
 COMCAPITAL GROUP (s)—C-55
 COMMUNICATIONS CAPITAL CORP. (s)—C-55
 COMMUNICATIONS FINANCIAL SERVICES INC. (s)—C-57
 THE DEER RIVER GROUP (s)—C-41
 THE DEER RIVER GROUP (s)—C-57
 DES ASSOCIATES (s)—C-58
 EQUIBANK (s)—C-58
 FIRST BANK OF MINNEAPOLIS (s)—C-58
 FIRST CHICAGO VENTURE CAPITAL (s)—C-58
 LIONEL L. FRAY & ASSOC. INC. (s)—C-42
 GAMMON & NINOWSKI MEDIA INVESTMENTS INC. (s)—C-58
 CLIFTON GARDINER & ASSOCIATES INC. (s)—C-59
 CHARLES GREENE ASSOCIATES (s)—C-59
 HAGUE & CO. (s)—C-59
 HARDESTY, PUCKETT & CO. (s)—C-59
 HARTSTONE & DICKSTEIN (s)—C-59
 KALIL & CO. INC. (s)—C-60
 MALARKY-TAYLOR ASSOCIATES INC. (s)—C-44
 A. PERRY & ASSOCIATES INC. (s)—C-46
 RICHARD H. ROFFMAN ASSOCIATES (s)—C-25
 SANDERS & CO. (s)—C-63
 SANDLER CAPITAL MANAGEMENT (s)—C-63
 SILLERMAN-MAGEE COMMUNICATIONS MANAGEMENT CORP. (s)—C-63
 SOCIETY NATIONAL BANK (s)—C-64
 TELCOM APPRAISAL (s)—C-47
 THOMSON MCKINNON SECURITIES INC. (m)—C-64
 VERONIS, SUHLER & ASSOCIATES INC. (s)—C-64
 VONDELL & CO. (s)—C-64
 WALLER CAPITAL CORP. (s)—C-64

0600-0930**Laboratory Facilities**

CINEMA SERVICES INC. (s)—C-7
 CONSOLIDATED FILM INDUSTRIES (s)—C-9
 DU ART VIDEO (s)—C-10
 FILMLIFE INC. (s)—C-12
 FILMS FOR EDUCATORS/FILMS FOR TELEVISION (s)—C-12
 WALTER J. KLEIN CO. LTD. (s)—C-17
 KLJGE COMMUNICATIONS INC. (s)—C-17
 MPB TECHNOLOGIES INC. (s)—C-45
 PERFORMANCE CABLE TV PRODUCTS (s)—C-95
 QUALITY RF SERVICES INC. (s)—C-97
 RMT ENGINEERING INC. (s)—C-98
 SOUTHWEST FILM LABORATORY INC. (s)—C-27
 SPECTRUM MOTION PICTURE LABORATORY (s)—C-27
 TAPE-FILM INDUSTRIES (s)—C-28
 VSI/GLOBAL VIDEO INC. (s)—C-32
 WALTER S. WYDRO CONSULTANTS (s)—C-50

0600-0940**Legal**

STUART N. BROTMAN (s)—C-39
 CLS2 (s)—C-40
 COOPER-RUTTER ASSOCIATES INC. (s)—C-41
 CTC ASSOCIATES (s)—C-41
 CTV TELEVISION NETWORK (s)—C-9
 NORMAN HECHT & ASSOCIATES (s)—C-43
 RICHARD H. ROFFMAN ASSOCIATES (s)—C-25

0600-0960**Licensing**

THE BIG FIGHTS INC. (s)—C-5
 WILLIAM B. CARR & ASSOCIATES INC. (s)—C-40
 DICK CLARK CO. INC. (s)—C-8

COMMUNICATION TECHNOLOGIES INC. (s)—C-40
 CTV TELEVISION NETWORK (s)—C-9
 FILMATION STUDIOS (Div. of Group W Productions) (s)—C-11
 SHERMAN GRINBERG FILM LIBRARIES INC. (s)—C-14
 ALFRED HABER INC. (s)—C-14
 HAMILTON COMMUNICATIONS CONSULTANTS INC. (s)—C-43
 LARRY HARMON PICTURES CORP. (s)—C-14
 HARMONY GOLD USA INC. (s)—C-14
 KALBA INTERNATIONAL INC. (s)—C-44
 LBS COMMUNICATIONS (s)—C-17
 MAJOR LEAGUE BASEBALL PRODUCTIONS (s)—C-18
 MULTICOMM SCIENCES INTERNATIONAL INC. (s)—C-45
 NAVY OFFICES OF INFORMATION (OI-03) (s)—C-21
 NFL FILMS INC. (s)—C-22
 PBS VIDEO (s)—C-23
 RADIO & TELEVISION PACKAGERS INC. (s)—C-25
 RICHSHER PRODUCTIONS LTD. (s)—C-25
 RYDER ENTERPRISES INC. (s)—C-26
 SESAC INC (s)—C-26
 TAPE-FILM INDUSTRIES (s)—C-28
 TV SPORTS SCENE INC. (s)—C-30
 UPA PRODUCTIONS OF AMERICA (s)—C-31
 VIACOM INTERNATIONAL INC. (s)—C-31
 VIDEO-CINEMA FILMS INC. (s)—C-31
 WASHINGTON INTERNATIONAL TELEPORT (s)—C-48
 WESTERN TELE-COMMUNICATIONS INC. (s)—C-106

0600-0980**Maintenance**

ALLIED CAPITAL CORP. (s)—C-53
 BERNARD ASSOCIATES (s)—C-38
 BROADCAST ENGINEERING INC. (s)—C-39
 COMWAVE (s)—C-77
 CONTEL FEDERAL SYSTEMS INC. (s)—C-41
 HAL DENNIS PRODUCTIONS (s)—C-9
 E & M CABLE ASSOCIATES INC. (s)—C-41
 PAUL DEAN FORD (s)—C-42
 J. C. HUMKE ASSOCIATES INC. (s)—C-43
 IEC CO. (s)—C-85
 IMMAD BROADCAST SERVICE (s)—C-43
 IMMAD BROADCAST SERVICES (s)—C-85
 IRWIN/SUPERIOR COMMUNICATIONS CONSTRUCTION INC. (s)—C-86
 KINTRONIC LABORATORIES INC. (s)—C-87
 L & R COMMUNICATIONS LTD. (s)—C-88
 LIGHTING ELECTRIC OF PENNSYLVANIA INC. (s)—C-89
 MARCONI COMMUNICATION SYSTEMS LTD. (s)—C-90
 FRED A. NUDD CORP. (s)—C-94
 PARALLEX (s)—C-45
 PARALLEX (s)—C-95
 PENN STATE CABLE COMMUNICATIONS (s)—C-45
 PERFORMANCE CABLE TV PRODUCTS (s)—C-95
 RADIO TOWER CO. INC. (s)—C-97
 SCIENTIFIC-ATLANTA INC. (s)—C-99
 SECAGRAPHS INC. (s)—C-46
 STEVENS TOWER CO. INC. (s)—C-101
 TELE-MEASUREMENTS INC. (s)—C-103
 VARIAN TVT (s)—C-106
 T. J. VAUGHAN & ASSOCIATES (s)—C-48
 VIDEOPHILE INC. (s)—C-48
 WESTERN TELE-COMMUNICATIONS INC. (s)—C-108
 WALTER S. WYDRO CONSULTANTS (s)—C-50
 JIM YOUNG & ASSOCIATES INC. (s)—C-50

0600-1000**—AM equipment**

BERNARD ASSOCIATES (s)—C-38
 BROADCAST ENGINEERING INC. (s)—C-39

CONTEL FEDERAL SYSTEMS INC. (s)—C-41
 CONTINENTAL ELECTRONICS (s)—C-77
 PAUL DEAN FORD (s)—C-42
 J. C. HUMKE ASSOCIATES INC. (s)—C-43
 IMMAD BROADCAST SERVICE (s)—C-43
 IMMAD BROADCAST SERVICES (s)—C-85
 KINTRONIC LABORATORIES INC. (s)—C-87
 LIGHTING ELECTRIC OF PENNSYLVANIA INC. (s)—C-89
 FRED A. NUDD CORP. (s)—C-94
 RADIO TOWER CO. INC. (s)—C-97
 STEVENS TOWER CO. INC. (s)—C-101
 WALTER S. WYDRO CONSULTANTS (s)—C-50

0600-1020**—FM equipment**

BERNARD ASSOCIATES (s)—C-38
 BROADCAST ENGINEERING INC. (s)—C-39
 CONTEL FEDERAL SYSTEMS INC. (s)—C-41
 CONTINENTAL ELECTRONICS (s)—C-77
 PAUL DEAN FORD (s)—C-42
 J. C. HUMKE ASSOCIATES INC. (s)—C-43
 IMMAD BROADCAST SERVICE (s)—C-43
 IMMAD BROADCAST SERVICES (s)—C-85
 LIGHTING ELECTRIC OF PENNSYLVANIA INC. (s)—C-89
 FRED A. NUDD CORP. (s)—C-94
 RADIO TOWER CO. INC. (s)—C-97
 STEVENS TOWER CO. INC. (s)—C-101
 WALTER S. WYDRO CONSULTANTS (s)—C-50

0600-1040**—microwave equipment**

AIRTRON (div. of Litton Systems Inc.) (s)—C-67
 ANTENNA TECHNOLOGY CORP. (s)—C-70
 BROADCAST ENGINEERING INC. (s)—C-39
 CHANNEL MASTER (s)—C-76
 COMMUNICATION TECHNOLOGIES INC. (s)—C-40
 CONTEL FEDERAL SYSTEMS INC. (s)—C-41
 GANNETT PRODUCTION SERVICES/KUSA-TV (s)—C-13
 IEC CO. (s)—C-85
 IMMAD BROADCAST SERVICE (s)—C-43
 IMMAD BROADCAST SERVICES (s)—C-85
 INTERNATIONAL MICROWAVE CORP. (s)—C-86
 LIGHTING ELECTRIC OF PENNSYLVANIA INC. (s)—C-89
 FRED A. NUDD CORP. (s)—C-94
 RADIO TOWER CO. INC. (s)—C-97
 STEVENS TOWER CO. INC. (s)—C-101
 WASHINGTON INTERNATIONAL TELEPORT (s)—C-48
 WESTERN TELE-COMMUNICATIONS INC. (s)—C-108
 WALTER S. WYDRO CONSULTANTS (s)—C-50

0600-1060**—lower equipment**

CONTEL FEDERAL SYSTEMS INC. (s)—C-41
 THE COSTELOW CO. INC. (s)—C-78
 FLASH TECHNOLOGY CORP. OF AMERICA (s)—C-82
 FORT WORTH TOWER CO. (s)—C-82
 IEC CO. (s)—C-85
 IMMAD BROADCAST SERVICE (s)—C-43
 IMMAD BROADCAST SERVICES (s)—C-85
 T. F. KIRKMAN INC. (s)—C-44
 L & R COMMUNICATIONS LTD. (s)—C-88
 LIGHTING ELECTRIC OF PENNSYLVANIA INC. (s)—C-89
 FRED A. NUDD CORP. (s)—C-94
 RADIO TOWER CO. INC. (s)—C-97
 ROHN (s)—C-96
 STEVENS TOWER CO. INC. (s)—C-101
 WALTON TOWERS INC. (s)—C-108

SERVICES—0600

0600-1000

—TV equipment

BERNARD ASSOCIATES (s)—C-38
BROADCAST ENGINEERING INC. (s)—C-39
COMMUNICATION TECHNOLOGIES INC. (s)—C-40
COMWAVE (s)—C-77
CONTINENTAL ELECTRONICS (s)—C-77
EVE/SCREEN GEMS (s)—C-11
GENERAL TELEVISION NETWORK (s)—C-83
J. C. HUMKE ASSOCIATES INC. (s)—C-43
IEC CO. (s)—C-85
IMMAD BROADCAST SERVICE (s)—C-43
IMMAD BROADCAST SERVICES (s)—C-85
LIGHTING ELECTRIC OF PENNSYLVANIA INC. (s)—C-89
MICRODYNE CORP. (s)—C-91
PENN STATE CABLE COMMUNICATIONS (s)—C-45
PERROT ENGINEERING LABS INC. (s)—C-95
QUALITY RF SERVICES INC. (s)—C-97
GLENN ROLAND FILMS (s)—C-26
STERLING PRODUCTIONS LTD. (s)—C-27
STEVENS TOWER CO. INC. (s)—C-101
TELE-MEASUREMENTS INC. (s)—C-47
TELE-MEASUREMENTS INC. (s)—C-103
VARIAN TVT (s)—C-106
VAUGHN COMMUNICATIONS GROUP (s)—C-106
VIDEO MANAGEMENT CONSULTANTS (s)—C-48
WALTER S. WYDRO CONSULTANTS (s)—C-50

0600-1100

Management

AILES COMMUNICATIONS INC. (s)—C-3
MICHAEL S. BERKOWITZ & ASSOCIATES (s)—C-38
BERNARD ASSOCIATES (s)—C-38
BILL-DAVID ASSOCIATES INC. (s)—C-54
BMC COMMUNICATIONS (s)—C-38
BROAD STREET VENTURES (s)—C-39
BROAD STREET VENTURES (s)—C-54
STUART N. BROTMAN (s)—C-39
BUSINESS SYSTEMS (s)—C-39
CABLE MANAGEMENT SERVICES (s)—C-39
CABLE TECHNOLOGIES INTERNATIONAL INC. (s)—C-39
CABLEDATA (d)—C-74
CB COMMUNICATION INC. (s)—C-40
CHRISTIAN TELEVISION NETWORK (s)—C-7
COAXIAL ANALYSTS INC. (s)—C-40
COMSAT VIDEO ENTERPRISES (s)—C-40
CONLEY & ASSOCIATES (s)—C-40
CONLEY & ASSOCIATES (s)—C-57
COOLEY ASSOCIATES INC. (s)—C-41
COOPER-RUTTER ASSOCIATES INC. (s)—C-41
CTV TELEVISION NETWORK (s)—C-9
WILLIAM KENNETH CUMMING & ASSOCIATES (s)—C-41
THE DEER RIVER GROUP (s)—C-41
THE DEER RIVER GROUP (s)—C-57
DeHART BROADCAST BROKERS (s)—C-58
DES ASSOCIATES (s)—C-58
DONNELLEY MARKETING INFORMATION SERVICES (s)—C-41
E & M CABLE ASSOCIATES INC. (s)—C-41
NORMAN FISCHER & ASSOCIATES (s)—C-58
NORMAN FISCHER & ASSOCIATES INC. (s)—C-42
CLIFTON GARDINER & ASSOCIATES INC. (s)—C-59
GILL & ASSOCIATES (s)—C-59
JEFF GOLD PRODUCTIONS INC. (s)—C-13
GRACE, RUETZ & CO. P.C. (s)—C-42
HARRISON, BOND & PECARD (s)—C-43
HARRISON, BOND & PECARD (s)—C-59
JAMES C. HIRSCH COMMUNICATIONS SERVICES (s)—C-43
THE HOARTY CORP. (s)—C-43
IMMAD BROADCAST SERVICES (s)—C-85
INTERNATIONAL CREATIVE MANAGEMENT INC. (s)—C-43
INTERNATIONAL HOME ENTERTAINMENT INC. (s)—C-15

JIM JOHNSON & ASSOCIATES INC. (s)—C-44
JRD PRODUCTIONS (s)—C-16
MEL KAMPMANN ASSOCIATES (s)—C-44
LEVINSON ENTERTAINMENT VENTURES INTERNATIONAL INC. (s)—C-17
MALARKEY-TAYLOR ASSOCIATES INC. (s)—C-60
MALARKEY-TAYLOR ASSOCIATES INC. (s)—C-44
MCCOOL INC. (s)—C-44
KENNETH R. MEADES (s)—C-44
MERION ASSOCIATES (s)—C-45
MERION ASSOCIATES (s)—C-61
WARREN MILLER FILMS (s)—C-20
PARALLEX (s)—C-45
PARALLEX (s)—C-95
A. PERRY & ASSOCIATES INC. (s)—C-46
PETERS PRODUCTIONS (s)—C-23
RADIO'S RELIABLE RESOURCES (s)—C-46
RADIO'S RELIABLE RESOURCES (s)—C-61
RICHARD H. ROFFMAN ASSOCIATES (s)—C-25
SHELDON SATIN ASSOCIATES INC. (s)—C-46
SHOOSHAN & JACKSON INC. (s)—C-46
BILL SIMS PARTNERS (s)—C-47
SPECTRUM PLANNING INC. (s)—C-47
STERLING PRODUCTIONS LTD. (s)—C-27
JOE SULLMAN & ASSOCIATES INC. (s)—C-47
TELEVISION CABLE COMMUNICATIONS (s)—C-47
TELEVISION CABLE COMMUNICATIONS (s)—C-64
TRAINING DELIVERY SERVICES INC. (s)—C-47
TRANSCOMM INC. (s)—C-48
VIACOM INTERNATIONAL INC. (s)—C-31
VIDEO MANAGEMENT CONSULTANTS (s)—C-48
VSI/GLOBAL VIDEO INC. (s)—C-32
WASHINGTON INTERNATIONAL TELEPORT (s)—C-48
WILKIN CONSULTING SERVICES (s)—C-48
MARY LOU WRIGHT (s)—C-50
WALTER S. WYDRO CONSULTANTS (s)—C-50
JIM YOUNG & ASSOCIATES INC. (s)—C-50

0600-1120

Management Systems Consulting

ALEXANDER & ASSOCIATES INC. (s)—C-38
AUDIENCE RESEARCH & DEVELOPMENT (s)—C-38
BCI INC. (s)—C-38
MICHAEL S. BERKOWITZ & ASSOCIATES (s)—C-38
BERNARD ASSOCIATES (s)—C-38
BOOZ, ALLEN & HAMILTON INC. (s)—C-38
THE HERBERT BOYER CO. (s)—C-39
STUART N. BROTMAN (s)—C-39
BROWNE, BORTZ & CODDINGTON INC. (s)—C-39
BUSINESS SYSTEMS (s)—C-39
CABLE TECHNOLOGIES INTERNATIONAL INC. (s)—C-74
CABLEDATA (m & d)—C-74
CAPITOL VIDEO COMMUNICATIONS INC. (s)—C-6
CB COMMUNICATION INC. (s)—C-40
COAXIAL ANALYSTS INC. (s)—C-40
COMMUNICATIONS ENGINEERING SERVICES LTD. (s)—C-40
COMMUNICATIONS MARKETING INC. (s)—C-40
COMMUNICATIONS STUDIES & PLANNING INTERNATIONAL INC. (s)—C-40
COMSAT VIDEO ENTERPRISES (s)—C-40
CONLEY & ASSOCIATES (s)—C-40
CONLEY & ASSOCIATES (s)—C-57
COOLEY ASSOCIATES INC. (s)—C-41
COOPER-RUTTER ASSOCIATES INC. (s)—C-41
DONNELLEY MARKETING INFORMATION SERVICES (s)—C-41
E & M CABLE ASSOCIATES INC. (s)—C-41
FIRST DATA RESOURCES INC. (s)—C-42
NORMAN FISCHER & ASSOCIATES (s)—C-58

NORMAN FISCHER & ASSOCIATES INC. (s)—C-42
GILL & ASSOCIATES (s)—C-59
GRACE, RUETZ & CO. P.C. (s)—C-42
FREDERICK G. GRIFFIN, P.C. (s)—C-43
HAMILTON COMMUNICATIONS CONSULTANTS INC. (s)—C-43
HANSON & ASSOCIATES (s)—C-59
THE HOLT CORPORATION (s)—C-60
IMMAD BROADCAST SERVICES (s)—C-85
JAMAR-RICE CO. (s)—C-60
JEFFERSON-PILOT DATA SERVICES INC. (s)—C-43
KOMPAS/BIEL & ASSOCIATES INC. (s)—C-44
FRANK N. MAGID ASSOCIATES (s)—C-44
MALARKEY-TAYLOR ASSOCIATES INC. (s)—C-44
KENNETH R. MEADES (s)—C-44
MERION ASSOCIATES (s)—C-45
MERION ASSOCIATES (s)—C-61
METROWEST COMMUNICATIONS GROUP (s)—C-45
MORCOM SYSTEMS INC. (s)—C-45
MSI TELECOM CONSULTANTS GROUP (s)—C-45
MULTICOMM SCIENCES INTERNATIONAL INC. (s)—C-45
ROBERT R. NATHAN ASSOCIATES INC. (s)—C-45
NORMAN HECHT & ASSOCIATES (s)—C-43
O. D. PAGE, PROFESSIONAL ENGINEERS & CONSULTANTS (s)—C-45
A. PERRY & ASSOCIATES INC. (s)—C-46
THE WARD L. QUAAAL CO. (s)—C-48
RADIO'S RELIABLE RESOURCES (s)—C-46
RADIO'S RELIABLE RESOURCES (s)—C-61
ROSNER TELEVISION SYSTEMS INC. (s)—C-46
SATELLITE NETWORK SYSTEMS (s)—C-26
SHELDON SATIN ASSOCIATES INC. (s)—C-46
SCOTT & CO. (s)—C-46
SEMO COMMUNICATIONS CORP. (s)—C-46
SPECTRUM PLANNING INC. (s)—C-47
STERN TELECOMMUNICATIONS CORP. (s)—C-47
TAPSCAN INC., TVSCAN DIV. (s)—C-102
TELEVISION CABLE COMMUNICATIONS (s)—C-64
TRAINING DELIVERY SERVICES INC. (s)—C-47
VIDEO COMMUNICATIONS INC. (s)—C-48
VIDEO DESIGN PRO (s)—C-108
VIDEO MANAGEMENT CONSULTANTS (s)—C-48
WALKER MEDIA INC. (s)—C-64
WASHINGTON INTERNATIONAL TELEPORT (s)—C-48
WORLD WIDE INFORMATION SERVICES INC. (s)—C-50
MARY LOU WRIGHT (s)—C-50
WALTER S. WYDRO CONSULTANTS (s)—C-50

0600-1140

Market Research

AGB/INFORMATION & ANALYSIS INC. (s)—C-38
ALEXANDER & ASSOCIATES INC. (s)—C-38
AUDIENCE RESEARCH & DEVELOPMENT (s)—C-38
MICHAEL S. BERKOWITZ & ASSOCIATES (s)—C-38
THE HERBERT BOYER CO. (s)—C-39
BROADCAST DATA SERVICES (s)—C-39
BROADCAST INVESTMENT ANALYSTS, INC. (s)—C-39
STUART N. BROTMAN (s)—C-39
BROWNE, BORTZ & CODDINGTON INC. (s)—C-39
CABLE MARKETING SERVICES INC. (s)—C-39
CABLE TECHNOLOGIES INTERNATIONAL INC. (s)—C-74
CABLE TECHNOLOGIES INTERNATIONAL INC. (s)—C-39
CATV/GROUP I (s)—C-40
CATZEL, THOMAS & ASSOCIATES (s)—C-7

CB COMMUNICATION INC. (s)—C-40
CLS2 (s)—C-40
COMMUNICATIONS MARKETING INC. (s)—C-40
COMMUNICATIONS STUDIES & PLANNING INTERNATIONAL INC. (s)—C-40
CONLEY & ASSOCIATES (s)—C-40
CONLEY & ASSOCIATES (s)—C-57
CTV TELEVISION NETWORK (s)—C-9
DATAWORLD (s)—C-41
THE DEER RIVER GROUP (s)—C-41
DIRECT VIDEO MARKETING INC. (s)—C-41
DONNELLEY MARKETING INFORMATION SERVICES (s)—C-41
EDM & ASSOCIATES INC. (s)—C-41
NORMAN FISCHER & ASSOCIATES (s)—C-58
NORMAN FISCHER & ASSOCIATES INC. (s)—C-42
FRAZIER, GROSS & KADLEC INC. (s)—C-42
HARRISON, BOND & PECARD (s)—C-43
HARRISON, BOND & PECARD (s)—C-59
JAMES C. HIRSCH COMMUNICATIONS SERVICES (s)—C-43
THE HOLT CORPORATION (s)—C-60
IEC CO. (s)—C-85
INTERACTIVE MARKET SYSTEMS (s)—C-43
INTERNATIONAL TREASURES (s)—C-16
JIM JOHNSON & ASSOCIATES INC. (s)—C-44
KALBA INTERNATIONAL INC. (s)—C-44
MEL KAMPMANN ASSOCIATES (s)—C-44
KOMPAS/BIEL & ASSOCIATES INC. (s)—C-44
FRANK N. MAGID ASSOCIATES (s)—C-44
MALARKEY-TAYLOR ASSOCIATES INC. (s)—C-60
MALARKEY-TAYLOR ASSOCIATES INC. (s)—C-44
MALARKEY-TAYLOR RESEARCH (s)—C-44
MARCONI COMMUNICATION SYSTEMS LTD. (s)—C-90
MARKETING RESEARCH CONSULTANTS INC. (s)—C-44
McHUGH & HOFFMAN INC. (s)—C-44
MSI TELECOM CONSULTANTS GROUP (s)—C-45
MULTICOMM SCIENCES INTERNATIONAL INC. (s)—C-45
JACK MYERS COMMUNICATIONS INC. (s)—C-45
ROBERT R. NATHAN ASSOCIATES INC. (s)—C-45
NORMAN HECHT & ASSOCIATES (s)—C-43
PARALLEX (s)—C-45
PARALLEX (s)—C-95
PETERS PRODUCTIONS (s)—C-23
RADIO'S RELIABLE RESOURCES (s)—C-46
RADIO'S RELIABLE RESOURCES (s)—C-61
RESEARCH COUNSEL OF WASHINGTON (s)—C-46
THE RESEACH GROUP (s)—C-46
RICHSER PRODUCTIONS LTD. (s)—C-25
RICHARD H. ROFFMAN ASSOCIATES (s)—C-25
SCHIFF-JONES LTD. (s)—C-46
SCHIFF-JONES LTD. (s)—C-26
SCOTT & CO. (s)—C-46
M. H. SEIDEN & ASSOCIATES INC. (s)—C-46
SPECTRUM PLANNING INC. (s)—C-47
CLAIRE STERN ASSOCIATES INC. (s)—C-47
TAPSCAN INC., TVSCAN DIV. (s)—C-102
PARRY D. TEASDALE (s)—C-28
TELETECH COMMUNICATIONS (s)—C-47
TEMPLE, BARKER & SLOANE INC. (s)—C-47
TOCOM DIV., GENERAL INSTRUMENT CORP. (s)—C-104
TRANSCOMM INC. (s)—C-48
TV SPORTS SCENE INC. (s)—C-30
VIDEO MANAGEMENT CONSULTANTS (s)—C-48
VIDEO PROBE IN FOCUS (s)—C-48
VIDEO RESEARCH SYSTEMS (s)—C-48
WARREN PUBLISHING INC. (s)—C-48
WILKIN CONSULTING SERVICES (s)—C-48
WORLD WIDE INFORMATION SERVICES INC. (s)—C-50

0600-1160

Marketing

ADS AUDIO VISUAL PRODUCTIONS INC. (s)—C-3
 AGB/INFORMATION & ANALYSIS INC. (s)—C-38
 AUDIENCE RESEARCH & DEVELOPMENT (s)—C-38
 BARUCH TELEVISION GROUP (s)—C-5
 MICHAEL S. BERKOWITZ & ASSOCIATES (s)—C-38
 THE HERBERT BOYER CO. (s)—C-39
 BROADCAST-CABLE ASSOCIATES (s)—C-39
 STUART N. BROTMAN (s)—C-39
 CABLE MANAGEMENT SERVICES (s)—C-39
 CABLE MARKETING SERVICES INC. (s)—C-39
 CABLE TECHNOLOGIES INTERNATIONAL INC. (s)—C-39
 CATV AMIC CO. (s)—C-40
 CATV SUBSCRIBER SERVICES INC. (s)—C-40
 CATV/GROUP I (s)—C-40
 CATZEL, THOMAS & ASSOCIATES (s)—C-7
 CB COMMUNICATION INC. (s)—C-40
 COAXIAL ANALYSTS INC. (s)—C-40
 COMMUNICATION MARKETING & CONSULTING LTD. (s)—C-77
 COMMUNICATIONS RESOURCES L.P. (s)—C-8
 CONLEY & ASSOCIATES (s)—C-40
 COOPER-RUTTER ASSOCIATES INC. (s)—C-41
 CTV TELEVISION NETWORK (s)—C-9
 DECIBEL PRODUCTS INC. (s)—C-78
 THE DEER RIVER GROUP (s)—C-41
 DeHART BROADCAST BROKERS (s)—C-58
 DIRECT VIDEO MARKETING INC. (s)—C-41
 DONNELLEY MARKETING INFORMATION SERVICES (s)—C-41
 E & M CABLE ASSOCIATES INC. (s)—C-41
 FISHING THE WEST (s)—C-12
 FRANK GARI PRODUCTIONS INC. (s)—C-13
 JEFF GOLD PRODUCTIONS INC. (s)—C-13
 HANSON & ASSOCIATES (s)—C-59
 HARMONY GOLD USA INC. (s)—C-14
 JAMES C. HIRSCH COMMUNICATIONS SERVICES (s)—C-43
 THOMAS HORTON ASSOCIATES (s)—C-15
 JOHN ILTIS ASSOCIATES (s)—C-43
 THE INDEPENDENT GROUP OF COS. INC. (s)—C-43
 INTERACTIVE MARKET SYSTEMS (s)—C-43
 JIM O'HANSON & ASSOCIATES INC. (s)—C-44
 JRD PRODUCTIONS (s)—C-16
 ROBERT KEITH & CO. INC. (s)—C-87
 ROBERT KEITH & CO. INC. (s)—C-44
 LBS COMMUNICATIONS (s)—C-17
 LEARN INCORPORATED (s)—C-17
 LEVINSON ENTERTAINMENT VENTURES INTERNATIONAL INC. (s)—C-17
 FRANK N. MAGID ASSOCIATES (s)—C-44
 MALARKEY-TAYLOR ASSOCIATES INC. (s)—C-44
 MALARKEY-TAYLOR RESEARCH (s)—C-44
 MARCONI COMMUNICATION SYSTEMS LTD. (s)—C-90
 MARKETING RESEARCH CONSULTANTS INC. (s)—C-44
 McHUGH & HOFFMAN INC. (s)—C-44
 KENNETH R. MEADES (s)—C-44
 MERION ASSOCIATES (s)—C-45
 MERION ASSOCIATES (s)—C-61
 METROWEST COMMUNICATIONS GROUP (s)—C-45
 METROWEST COMMUNICATIONS GROUP (s)—C-19
 WARREN MILLER FILMS (s)—C-20
 MSS (MODERN SATELLITE SERVICES) (s)—C-21
 JACK MYERS COMMUNICATIONS INC. (s)—C-45
 NATIONAL COLLEGE TELEVISION (s)—C-21
 NEW VISIONS INC. (s)—C-21
 NFL FILMS INC. (s)—C-22
 NORMAN HECHT & ASSOCIATES (s)—C-43
 PARALLEX (s)—C-45
 PARALLEX (s)—C-95

PARROT COMMUNICATIONS INC. (s)—C-23
 PETERS PRODUCTIONS (s)—C-23
 PICTURE MUSIC INTERNATIONAL (s)—C-23
 THE R CORP. (s)—C-46
 THE RESEACH GROUP (s)—C-46
 GEORGE T. RODMAN INC. (s)—C-46
 RICHARD H. ROFFMAN ASSOCIATES (s)—C-25
 GLENN ROLAND FILMS (s)—C-26
 SACRED HEART PROGRAM INC. (s)—C-26
 SAGE ENTERTAINMENT ENTERPRISES CORP. (s)—C-26
 SATELLITE NETWORK SYSTEMS (s)—C-26
 SCHIFF-JONES LTD. (s)—C-46
 SCHIFF-JONES LTD. (s)—C-26
 SEMO COMMUNICATIONS CORP. (s)—C-46
 SHIELD PRODUCTIONS INC. (s)—C-26
 BILL SIMS PARTNERS (s)—C-47
 SJOCOM INC. (s)—C-47
 STERLING PRODUCTIONS LTD. (s)—C-27
 TAILFORD ASSOCIATES CABLE GROUP (s)—C-47
 TAPSCAN INC., TVSCAN DIV. (s)—C-102
 TELECRAFTER SERVICES CORP. (s)—C-47
 TELETECH COMMUNICATIONS (s)—C-47
 TRAINING DELIVERY SERVICES INC. (s)—C-47
 TRANSCOMM INC. (s)—C-48
 TV SPORTS SCENE INC. (s)—C-30
 UNITED PRESS INTERNATIONAL (s)—C-37
 VIDEO RESEARCH SYSTEMS (s)—C-48
 VSI/GLOBAL VIDEO INC. (s)—C-32
 WLM CONSULTANTS (s)—C-64
 WORLD EVENTS PRODUCTIONS LTD. (s)—C-34
 WALTER S. WYDRO CONSULTANTS (s)—C-50
 JIM YOUNG & ASSOCIATES INC. (s)—C-50

0600-1165

Mergers/Acquisitions

ALEXANDER & ASSOCIATES INC. (s)—C-38
 THE BANK OF NEW YORK (s)—C-53
 THE HERBERT BOYER CO. (s)—C-39
 ROBERT W. BRECKNER (s)—C-54
 CABLE MEDIA ASSOCIATES INC. (s)—C-55
 CHAPMAN ASSOCIATES (s)—C-55
 FLEET NATIONAL BANK (s)—C-58
 CLIFTON GARDINER & ASSOCIATES INC. (s)—C-59
 KALBA INTERNATIONAL INC. (s)—C-44
 LESTER KAMIN & COMPANY (s)—C-60
 MITCHELL & ASSOCIATES INC. (s)—C-61
 ROBERT MURPHY ASSOCIATES (s)—C-45
 NORMAN HECHT & ASSOCIATES (s)—C-43
 PHILIPS CREDIT CORP. (s)—C-61
 RITZEL COMMUNICATIONS INC. (m)—C-63
 THOMSON MCKINNON SECURITIES INC. (m)—C-64
 EDWIN TORNBORG & CO. INC. (s)—C-64
 WALTER S. WYDRO CONSULTANTS (s)—C-50
 WALTER S. WYDRO CONSULTANTS (s)—C-64

0600-1180

Mobile Vehicle Construction

ASN TELEVISION NETWORK (s)—C-4
 BAY AREA MOBILETAPE INC. (s)—C-5
 THE CAMERA MART INC. (s)—C-74
 DALSAT INC. (s)—C-78
 EDM & ASSOCIATES INC. (s)—C-41
 GENERAL MACHINE PRODUCTS CO. INC. (s)—C-83
 GENERAL TELEVISION NETWORK (s)—C-83
 GRAY COMMUNICATIONS CONSULTANTS INC. (s)—C-42
 HARRIS CORP. (Broadcast Division) (s)—C-84
 IMMAD BROADCAST SERVICE (s)—C-43
 IMMAD BROADCAST SERVICES (s)—C-85
 LIGHTING ELECTRIC OF PENNSYLVANIA INC. (s)—C-89
 LINES VIDEO SYSTEMS (s)—C-89
 MOBILE-CAM PRODUCTS (s)—C-92
 NORTHWEST MOBILE TELEVISION (s)—C-22
 ROSNER TELEVISION SYSTEMS INC. (s)—C-46

TELE-MEASUREMENTS INC. (s)—C-103
 VAUGHN COMMUNICATIONS GROUP (s)—C-106
 VERTEX COMMUNICATIONS CORP. (s)—C-106
 VIDEO MANAGEMENT CONSULTANTS (s)—C-48

0600-1200

Music Library

BOOSEY & HAWKES INC. (s)—C-6
 CAPITOL PRODUCTION MUSIC (s)—C-6
 COMMUNICREATIONS INC. (s)—C-8
 COMPRO PRODUCTIONS (s)—C-8
 CORELLI-JACOBS RECORDING INC. (s)—C-9
 CRAWLEYS ANIMATION INC. (s)—C-9
 DE WOLFE MUSIC LIBRARY INC. (s)—C-9
 BERT ELLIOTT SOUND INC. (s)—C-10
 GANNETT PRODUCTION SERVICES/KUSA-TV (s)—C-13
 HOLLYWOOD VAULTS INC. (s)—C-15
 THE INDEPENDENT GROUP OF COS. INC. (s)—C-43
 KAMEN AUDIO PRODUCTIONS INC. (s)—C-16
 LBS COMMUNICATIONS (s)—C-17
 EDDY MANSON PRODUCTIONS INC./MARGERY MUSIC INC. (s)—C-18
 MINCEY VIDEO & FILM/MINCEY PRODUCTIONS INC. (s)—C-20
 NFL FILMS INC. (s)—C-22
 SHIELD PRODUCTIONS INC. (s)—C-26
 62ND STREET PRODUCTIONS (s)—C-27
 STOREEL CORP. (s)—C-101
 SUNBURY MUSIC CANADA LTD. (CAPAC), DUNBAR MUSIC CANADA LTD. (PRO) (s)—C-28
 TAPE-ATHON CORP. (s)—C-102
 W.R.S. MOTION PICTURE & VIDEO LABS (s)—C-35

0600-1250

Operations Analysis

CABLEDATA (m & d)—C-74
 HARRISON, BOND & PECARO (s)—C-43
 HARRISON, BOND & PECARO (s)—C-59

0600-1320

Personnel Recruiting/Search

AUDIENCE RESEARCH & DEVELOPMENT (s)—C-38
 BMC COMMUNICATIONS (s)—C-38
 THE HERBERT BOYER CO. (s)—C-39
 STUART N. BROTMAN (s)—C-39
 CABLE MARKETING SERVICES INC. (s)—C-39
 CABLE SEARCH ASSOCIATES (s)—C-39
 CONLEY & ASSOCIATES (s)—C-40
 CONLEY & ASSOCIATES (s)—C-57
 CTV TELEVISION NETWORK (s)—C-9
 EDEN BROADCAST SERVICES INC. (s)—C-58
 NORMAN FISCHER & ASSOCIATES (s)—C-58
 NORMAN FISCHER & ASSOCIATES INC. (s)—C-42
 JEFF GOLD PRODUCTIONS INC. (s)—C-13
 J. C. HUMKE ASSOCIATES INC. (s)—C-43
 INTERNATIONAL CREATIVE MANAGEMENT INC. (s)—C-43
 KEY SYSTEMS (s)—C-44
 FRANK N. MAGID ASSOCIATES (s)—C-44
 ROBERT MURPHY ASSOCIATES (s)—C-45
 PYRAMID VIDEO INC. (s)—C-25
 RADIO'S RELIABLE RESOURCES (s)—C-46
 RADIO'S RELIABLE RESOURCES (s)—C-61
 RICHARD H. ROFFMAN ASSOCIATES (s)—C-25
 RICHARD STEIN & ASSOCIATES (s)—C-47
 JOE SULLIVAN & ASSOCIATES INC. (s)—C-47
 PARRY D. TEASDALE, STATION DEVELOPMENT CONSULTANT (s)—C-47

TRAINING DELIVERY SERVICES INC. (s)—C-47
 VIDEO MANAGEMENT CONSULTANTS (s)—C-48
 VSI/GLOBAL VIDEO INC. (s)—C-32
 WILKIN CONSULTING SERVICES (s)—C-48
 CARTER WRIGHT ENTERPRISES (s)—C-35
 MARY LOU WRIGHT (s)—C-50

0600-1340

Production/Post-Production

ABN/FOCAL POINT TV NEWS NETWORK (s)—C-35
 AILES COMMUNICATIONS INC. (s)—C-3
 ALLEGRO PRODUCTIONS INC. (s)—C-3
 ANIFORMS INC. (s)—C-4
 ASN TELEVISION NETWORK (s)—C-4
 ATLANTIC VIDEO INC. (s)—C-4
 ROBERT BARON & ASSOCIATES (s)—C-5
 BAY AREA MOBILETAPE INC. (s)—C-5
 BEXEL CORP. (s)—C-5
 BIJOU PRODUCTIONS (s)—C-5
 BRAVERMAN PRODUCTIONS INC. (s)—C-6
 BILL BURRUD PRODUCTIONS (s)—C-6
 STEVE CAMPUS PRODUCTIONS INC. (s)—C-6
 CAMRAC STUDIOS (s)—C-6
 STEPHEN J. CANNELL PRODUCTIONS (s)—C-6
 CAPITOL VIDEO COMMUNICATIONS INC. (s)—C-6
 CATALYST PRODUCTION SERVICES (s)—C-7
 CATZEL, THOMAS & ASSOCIATES (s)—C-7
 CAV COMMUNICATIONS CORP. (s)—C-40
 CB COMMUNICATION INC. (s)—C-40
 CENTER VIDEO INDUSTRIAL CO. INC. (s)—C-75
 CINECRAFT INC. (s)—C-7
 COLUMBIA PICTURES INTERNATIONAL CORP. (s)—C-8
 COMPRO PRODUCTIONS (s)—C-8
 COMSAT VIDEO ENTERPRISES (s)—C-40
 COMTEL VIDEO SERVICES INC. (s)—C-40
 COMTEL VIDEO SERVICES INC. (s)—C-8
 WILLIAM L. COOPER PRODUCTIONS INC. (s)—C-8
 CRAWLEYS ANIMATION INC. (s)—C-9
 CREATIVE PROGRAMMING INC. (s)—C-9
 CTV TELEVISION NETWORK (s)—C-9
 CYCLE SAT (s)—C-9
 DAL TV ASSOCIATES (s)—C-9
 HAP DENNIS PRODUCTIONS (s)—C-9
 DESTINATION TELEVISION (s)—C-9
 JERRY DEXTER PRODUCTIONS INC. (s)—C-10
 DEXTER, DRYER & LAI (s)—C-9
 D4 FILM STUDIOS INC. (s)—C-10
 DIRECT VIDEO MARKETING INC. (s)—C-41
 DREW ASSOCIATES INC. (s)—C-10
 DU ART VIDEO (s)—C-10
 MICHAEL DUNN PRODUCTIONS (s)—C-10
 BERT ELLIOTT SOUND INC. (s)—C-10
 EYE CONTACT INC. (s)—C-11
 FILMLIFE INC. (s)—C-12
 FILMS FOR EDUCATORS/FILMS FOR TELEVISION (s)—C-12
 FIRST CHICAGO TELEMEDIA SERVICES (s)—C-12
 FISHING THE WEST (s)—C-12
 FORMAN PRODUCTIONS INC. (s)—C-12
 FUTURE PRODUCTIONS INC. (s)—C-82
 GANNETT PRODUCTION SERVICES/KUSA-TV (s)—C-13
 FRANK GARI PRODUCTIONS INC. (s)—C-42
 JEFF GOLD PRODUCTIONS INC. (s)—C-13
 GOODWAY MARKETING INC. (s)—C-42
 HARMONY GOLD USA INC. (s)—C-14
 HBO STUDIO PRODUCTIONS (s)—C-15
 HOLLYWOOD VAULTS INC. (s)—C-15
 THOMAS HORTON ASSOCIATES (s)—C-15
 INTERMEDIA ARTS MINNESOTA (s)—C-15
 JUMP VIDEOCONFERENCE GROUP (s)—C-16
 KINETIC DESIGN SYSTEMS LTD. (s)—C-16
 WALTER J. KLEIN CO. LTD. (s)—C-17
 KLUGE COMMUNICATIONS INC. (s)—C-17
 LASER EDIT INC. (s)—C-17

SERVICES—0600

LBS COMMUNICATIONS (s)—C-17
LeSEA BROADCASTING NETWORK (s)—C-17
GENE LESTER PRODUCTIONS (s)—C-17
L.I. TV-NEWS (s)—C-37
LIGHTSCAPE PRODUCTIONS INC. (s)—C-17
MAJOR LEAGUE BASEBALL PRODUCTIONS (s)—C-18
McGUANE STUDIO INC. (s)—C-19
THE MEDIA EXCHANGE INC. (s)—C-19
METROWEST COMMUNICATIONS GROUP (s)—C-45
METROWEST COMMUNICATIONS GROUP (s)—C-19
WARREN MILLER FILMS (s)—C-20
MILNER-FENWICK INC. (s)—C-20
MINCEY VIDEO & FILM/MINCEY PRODUCTIONS INC. (s)—C-20
MODE 2 PRODUCTIONS INC. (s)—C-20
MOTION PICTURE SERVICE CO. (s)—C-20
L. E. NELSON SALES CORP. (s)—C-93
NEW VISIONS INC. (s)—C-21
NFL FILMS INC. (s)—C-22
NORTHWEST MOBILE TELEVISION (s)—C-22
OGLETREE PRODUCTIONS (s)—C-22
ONE PASS INC. (s)—C-22
PICTURE MUSIC INTERNATIONAL (s)—C-23
PILOT PRODUCTIONS INC. (s)—C-23
POINT OF VIEW PRODUCTIONS (s)—C-23
PRODUCTION & SATELLITE SERVICES INC. (s)—C-46
PYRAMID VIDEO INC. (s)—C-25
RIVIERA PRODUCTIONS (s)—C-25
ROCK SOLID PRODUCTIONS (s)—C-25
GLENN ROLAND FILMS (s)—C-26
WARREN ROSENBERG VIDEO SERVICES INC. (s)—C-26
62nd STREET PRODUCTIONS (s)—C-27
SKAGGS TELECOMMUNICATIONS SERVICES (s)—C-27
S.K.S. PRODUCTIONS INC. (s)—C-27
SOUTHWEST FILM LABORATORY INC. (s)—C-27
SUDBOROUGH PRODUCTIONS (s)—C-27
SUNBURY MUSIC CANADA LTD. (CAPAC), DUNBAR MUSIC CANADA LTD. (PRO) (s)—C-28
TAILFORD ASSOCIATES CABLE GROUP (s)—C-47
TANNEBRINGROSE ASSOC. INC. (s)—C-28
TCS (TOTAL COMMUNICATION SYSTEMS) (s)—C-28
TECHNISONIC STUDIOS INC. (s)—C-28
TRANS-AMERICAN VIDEO INC. (s)—C-29
TRIO VISUAL EFFECTS (s)—C-30
TVC VIDEO INC. (s)—C-30
U.S. CHAMBER OF COMMERCE (s)—C-31
VIACOM INTERNATIONAL INC. (s)—C-31
VIDEO MARKETING SERVICES INC. (s)—C-48
VIDEOTELECOM (s)—C-108
VIDEOWORKS (s)—C-32
VISNEWS INTERNATIONAL (s)—C-32
VSI/GLOBAL VIDEO INC. (s)—C-32
WARNER BROS. TELEVISION DISTRIBUTION (s)—C-32
WARNER/LEVINSON CORP. (s)—C-34
WINDSOR VIDEO (s)—C-34
WNET/THIRTEEN (Educational Bcstg. Corp.) (s)—C-34
SIO WOLOSHIN INC. (s)—C-34
WORLDWIDE BINGO INC. (s)—C-110
WORLDWIDE TELEVISION NEWS (s)—C-37

0600-1550

Projection Room

ABN/FOCAL POINT TV NEWS NETWORK (s)—C-35
ROBERT BARON & ASSOCIATES (s)—C-5
BERNARD ASSOCIATES (s)—C-36
CATZEL, THOMAS & ASSOCIATES (s)—C-7
CINEMA SERVICES INC. (s)—C-7
CINETUDES FILM PRODUCTIONS LTD. (s)—C-8
CONSOLIDATED FILM INDUSTRIES (s)—C-8
CTV TELEVISION NETWORK (s)—C-9

DINER+ALLIED FILM & VIDEO SERVICES (s)—C-10
FIRST CHICAGO TELEMEDIA SERVICES (s)—C-12
FORMAN PRODUCTIONS INC. (s)—C-12
KLUGE COMMUNICATIONS INC. (s)—C-17
WARREN MILLER FILMS (s)—C-20
MODE 2 PRODUCTIONS INC. (s)—C-20
MOTION PICTURE ENTERPRISES INC. (s)—C-20
RALEIGH STUDIOS (s)—C-25
GLENN ROLAND FILMS (s)—C-26
SPECTRUM MOTION PICTURE LABORATORY (s)—C-27
TANNEBRINGROSE ASSOC. INC. (s)—C-28
VSI/GLOBAL VIDEO INC. (s)—C-32

0600-1560

Promotion

ANIFORMS INC. (s)—C-4
ASN TELEVISION NETWORK (s)—C-4
AUDIENCE RESEARCH & DEVELOPMENT (s)—C-38
BROADCAST-CABLE ASSOCIATES (s)—C-39
CABLE MARKETING SERVICES INC. (s)—C-39
CATZEL, THOMAS & ASSOCIATES (s)—C-7
CB COMMUNICATION INC. (s)—C-40
COLUMBIA PICTURES INTERNATIONAL CORP. (s)—C-8
CTV TELEVISION NETWORK (s)—C-9
WILLIAM KENNETH CUMMING & ASSOCIATES (s)—C-41
DeHART BROADCAST BROKERS (s)—C-58
DIRECT VIDEO MARKETING INC. (s)—C-41
DONNELLEY MARKETING INFORMATION SERVICES (s)—C-41
EYE CONTACT INC. (s)—C-11
FORMAN PRODUCTIONS INC. (s)—C-12
FRANK GARI PRODUCTIONS INC. (s)—C-42
JEFF GOLD PRODUCTIONS INC. (s)—C-13
GOODWAY MARKETING INC. (s)—C-42
HARMONY GOLD USA INC. (s)—C-14
JAMES C. HIRSCH COMMUNICATIONS SERVICES (s)—C-43
JOHN ILLITIS ASSOCIATES (s)—C-43
IMAGICOM PRODUCTIONS INC. (s)—C-15
THE INDEPENDENT GROUP OF COS. INC. (s)—C-43
INTERNATIONAL TREASURES (s)—C-16
JIM JOHNSON & ASSOCIATES INC. (s)—C-44
ROBERT KEITH & CO. INC. (s)—C-87
ROBERT KEITH & CO. INC. (s)—C-44
KINETIC DESIGN SYSTEMS LTD. (s)—C-16
KING WORLD PRODUCTIONS (s)—C-17
LBS COMMUNICATIONS (s)—C-17
LEVINSON ENTERTAINMENT VENTURES INTERNATIONAL INC. (s)—C-17
FRANK N. MAGID ASSOCIATES (s)—C-44
MAJOR LEAGUE BASEBALL PRODUCTIONS (s)—C-18
MCM COMMUNICATIONS (s)—C-19
METROWEST COMMUNICATIONS GROUP (s)—C-45
METROWEST COMMUNICATIONS GROUP (s)—C-19
WARREN MILLER FILMS (s)—C-20
MSS (MODERN SATELLITE SERVICES) (s)—C-21
JACK MYERS COMMUNICATIONS INC. (s)—C-45
NATIONAL COLLEGE TELEVISION (s)—C-21
NORMAN HECHT & ASSOCIATES (s)—C-43
PARROT COMMUNICATIONS INC. (s)—C-23
THE R CORP. (s)—C-46
THE RESEACH GROUP (s)—C-46
RICHSHER PRODUCTIONS LTD. (s)—C-25
GEORGE T. RODMAN INC. (s)—C-46
RICHARD H. ROFFMAN ASSOCIATES (s)—C-25
GLENN ROLAND FILMS (s)—C-26
BILL SIMS PARTNERS (s)—C-47
SJOCOM INC. (s)—C-47
TAILFORD ASSOCIATES CABLE GROUP (s)—C-47

TELECOM PRODUCTIONS INC. (s)—C-28
TRAINING DELIVERY SERVICES INC. (s)—C-47
UNITED PRESS INTERNATIONAL (s)—C-37

0600-1570

Properties For Lease

FILMS FOR EDUCATORS/FILMS FOR TELEVISION (s)—C-12
FILMS OF INDIA (s)—C-12
FOX/LORBER ASSOCIATES (s)—C-12
METROWEST COMMUNICATIONS GROUP (s)—C-45
POINT OF VIEW PRODUCTIONS (s)—C-23
PUNCH FILMS INC. (s)—C-24
HAL STEIN'S COMPASS PRODUCTIONS (s)—C-27

0600-1575

Public Relations

ALEXANDER & ASSOCIATES INC. (s)—C-38
THE AMERICAN JEWISH COMMITTEE (s)—C-4
BARUCH TELEVISION GROUP (s)—C-5
JOHN ILLITIS ASSOCIATES (s)—C-43
THE INDEPENDENT GROUP OF COS. INC. (s)—C-43
LBS COMMUNICATIONS (s)—C-17
LEVINSON ENTERTAINMENT VENTURES INTERNATIONAL INC. (s)—C-17
MEDIALINK (s)—C-37
JACK MYERS COMMUNICATIONS INC. (s)—C-45
SATELLITE NETWORK SYSTEMS (s)—C-26

0600-1600

Rate Research

STUART N. BROTMAN (s)—C-39
CABLE TECHNOLOGIES INTERNATIONAL INC. (s)—C-74
CB COMMUNICATION INC. (s)—C-40
COMMUNICATIONS MARKETING INC. (s)—C-40
COOPER-RUTTER ASSOCIATES INC. (s)—C-41
E & M CABLE ASSOCIATES INC. (s)—C-41
EDM & ASSOCIATES INC. (s)—C-41
INTERACTIVE MARKET SYSTEMS (s)—C-43
MALARKEY-TAYLOR ASSOCIATES INC. (s)—C-44
MALARKEY-TAYLOR RESEARCH (s)—C-44
ROBERT R. NATHAN ASSOCIATES INC. (s)—C-45
NORMAN HECHT & ASSOCIATES (s)—C-43
TAPSCAN INC., TVSCAN DIV. (s)—C-102
TELEVISION CABLE COMMUNICATIONS (s)—C-47
WILKIN CONSULTING SERVICES (s)—C-48

0600-1640

Recording Studios

ABN/FOCAL POINT TV NEWS NETWORK (s)—C-35
ACOUSTIC SYSTEMS (s)—C-67
ADS AUDIO VISUAL PRODUCTIONS INC. (s)—C-3
ADVERTISERS BROADCASTING CO. (s)—C-3
ASN TELEVISION NETWORK (s)—C-4
BAJUS-JONES FILM CORP. (s)—C-4
ROBERT BARON & ASSOCIATES (s)—C-5
BERNARD ASSOCIATES (s)—C-38
BONNEVILLE MEDIA COMMUNICATIONS (s)—C-6
CAPITOL VIDEO COMMUNICATIONS INC. (s)—C-6
CATZEL, THOMAS & ASSOCIATES (s)—C-7
CIANI/MUSICA INC. & C/M STUDIOS (s)—C-7
CINECRAFT INC. (s)—C-7

CINEMA SERVICES INC. (s)—C-7
COMMUNICATIONS INC. (s)—C-8
COMPRO PRODUCTIONS (s)—C-8
CONTINENTAL FILM PRODUCTIONS CORP. (s)—C-8
CTV TELEVISION NETWORK (s)—C-9
BERT ELLIOTT SOUND INC. (s)—C-10
DON ELLIOTT PRODUCTIONS (s)—C-10
FUTURE PRODUCTIONS INC. (s)—C-82
J. C. HUMKE ASSOCIATES INC. (s)—C-43
IMMAD BROADCAST SERVICE (s)—C-43
INTERSOUND (s)—C-16
K & H PRODUCTIONS INC. (s)—C-16
KAMEN AUDIO PRODUCTIONS INC. (s)—C-16
KINETIC DESIGN SYSTEMS LTD. (s)—C-16
KLUGE COMMUNICATIONS INC. (s)—C-17
LIGHTSCAPE PRODUCTIONS INC. (s)—C-17
METROWEST COMMUNICATIONS GROUP (s)—C-45
METROWEST COMMUNICATIONS GROUP (s)—C-19
MINCEY VIDEO & FILM/MINCEY PRODUCTIONS INC. (s)—C-20
MODE 2 PRODUCTIONS INC. (s)—C-20
MOTION PICTURE ENTERPRISES INC. (s)—C-20
MUSIFEX INC. (s)—C-21
NFL FILMS INC. (s)—C-22
PETERS PRODUCTIONS (s)—C-23
PILOT PRODUCTIONS INC. (s)—C-23
GLENN ROLAND FILMS (s)—C-26
SEAR SOUND (s)—C-26
SHIELD PRODUCTIONS INC. (s)—C-26
62nd STREET PRODUCTIONS (s)—C-27
SKAGGS TELECOMMUNICATIONS SERVICES (s)—C-27
SOUTHWEST FILM LABORATORY INC. (s)—C-27
SPECTRUM MOTION PICTURE LABORATORY (s)—C-27
SUDBOROUGH PRODUCTIONS (s)—C-27
SUNBURY MUSIC CANADA LTD. (CAPAC), DUNBAR MUSIC CANADA LTD. (PRO) (s)—C-28
TECHNISONIC STUDIOS INC. (s)—C-28
TRANS-AMERICAN VIDEO INC. (s)—C-29
U.S. CHAMBER OF COMMERCE (s)—C-31
WARNER/LEVINSON CORP. (s)—C-34
WESTON WOODS STUDIOS INC. (s)—C-34
SIO WOLOSHIN INC. (s)—C-34
CARTER WRIGHT ENTERPRISES (s)—C-35
W.R.S. MOTION PICTURE & VIDEO LABS (s)—C-35

0600-1660

Research

AGB/INFORMATION & ANALYSIS INC. (s)—C-38
ALLIED CAPITAL CORP. (s)—C-53
AUDIENCE RESEARCH & DEVELOPMENT (s)—C-38
MICHAEL S. BERKOWITZ & ASSOCIATES (s)—C-38
BROADCAST DATA SERVICES (s)—C-39
BROADCAST INVESTMENT ANALYSTS, INC. (s)—C-39
BROADCAST-CABLE ASSOCIATES (s)—C-39
STUART N. BROTMAN (s)—C-39
BROWNE, BORTZ & CODDINGTON INC. (s)—C-39
CABLE TECHNOLOGIES INTERNATIONAL INC. (s)—C-74
CABLE TECHNOLOGIES INTERNATIONAL INC. (s)—C-39
CALIFORNIA CABLE LETTER (s)—C-40
CB COMMUNICATION INC. (s)—C-40
COMMUNICATIONS MARKETING INC. (s)—C-40
COMMUNICATIONS STUDIES & PLANNING INTERNATIONAL INC. (s)—C-40
COMWAVE (s)—C-77
COOPER-RUTTER ASSOCIATES INC. (s)—C-41
CTIC ASSOCIATES (s)—C-41
CTV TELEVISION NETWORK (s)—C-9

DATAWORLD (s)—C-41
 THE DEER RIVER GROUP (s)—C-41
 DES ASSOCIATES (s)—C-58
 DESIGN AUTOMATION INC. (s)—C-41
 DONNELLEY MARKETING INFORMATION SERVICES (s)—C-41
 EDM & ASSOCIATES INC. (s)—C-41
 NORMAN FISCHER & ASSOCIATES (s)—C-58
 NORMAN FISCHER & ASSOCIATES INC. (s)—C-42
 FRAZIER, GROSS & KADLEC INC. (s)—C-42
 FREDERICK G. GRIFFIN, P.C. (s)—C-43
 SHERMAN GRINBERG FILM LIBRARIES INC. (s)—C-14
 HARRISON, BOND & PECARO (s)—C-43
 HARRISON, BOND & PECARO (s)—C-59
 JAMES C. HIRSCH COMMUNICATIONS SERVICES (s)—C-43
 THE HOLT CORPORATION (s)—C-60
 JIM JOHNSON & ASSOCIATES INC. (s)—C-44
 KALBA INTERNATIONAL INC. (s)—C-44
 M. A. KEMPNER INC. (s)—C-16
 KOMPAS/BIEL & ASSOCIATES INC. (s)—C-44
 LBS COMMUNICATIONS (s)—C-17
 LECHMAN & JOHNSON INC. (s)—C-44
 LIGHTSCAPE PRODUCTIONS INC. (s)—C-17
 FRANK N. MAGID ASSOCIATES (s)—C-44
 MALARKEY-TAYLOR ASSOCIATES INC. (s)—C-44
 MALARKEY-TAYLOR RESEARCH (s)—C-44
 MARKETING RESEARCH CONSULTANTS INC. (s)—C-44
 MCHUGH & HOFFMAN INC. (s)—C-44
 KENNETH R. MEADES (s)—C-44
 MEDIA TECHNOLOGY ASSOCIATES LTD. (s)—C-44
 MPB TECHNOLOGIES INC. (s)—C-45
 JACK MYERS COMMUNICATIONS INC. (s)—C-45
 ROBERT R. NATHAN ASSOCIATES INC. (s)—C-45
 NAVY OFFICES OF INFORMATION (OI-03) (s)—C-21
 NFL FILMS INC. (s)—C-22
 PARALLEX (s)—C-95
 PARROT COMMUNICATIONS INC. (s)—C-23
 PETERS PRODUCTIONS (s)—C-23
 POINT OF VIEW PRODUCTIONS (s)—C-23
 RADIO'S RELIABLE RESOURCES (s)—C-46
 RADIO'S RELIABLE RESOURCES (s)—C-61
 THE RESEACH GROUP (s)—C-46
 M. H. SEIDEN & ASSOCIATES INC. (s)—C-46
 CLAIRE STERN ASSOCIATES INC. (s)—C-47
 STERN TELECOMMUNICATIONS CORP. (s)—C-47
 PARRY D. TEASDALE, STATION DEVELOPMENT CONSULTANT (s)—C-47
 TELESTRATEGIES (s)—C-47
 TEMPLE, BARKER & SLOANE INC. (s)—C-47
 VIDEO PROBE IN FOCUS (s)—C-48
 VIDEO RESEARCH SYSTEMS (s)—C-48
 WARREN PUBLISHING INC. (s)—C-48
 WILKIN CONSULTING SERVICES (s)—C-48
 WLM CONSULTANTS (s)—C-64

0600-1670
Sales Representative

JEROME BALSAM FILMS INC. (s)—C-5
 CABLE MARKETING SERVICES INC. (s)—C-39
 CABLE TECHNOLOGIES INTERNATIONAL INC. (s)—C-74
 CABLE TECHNOLOGIES INTERNATIONAL INC. (s)—C-39
 CABLEMEDIA ADVERTISING INC. (s)—C-39
 CAMELOT ENTERTAINMENT (s)—C-6
 CATV/GROUP I (s)—C-40
 COMMUNICATION MARKETING & CONSULTING LTD. (s)—C-77
 WILLIAM L. COOPER PRODUCTIONS INC. (s)—C-8
 CRYSTAL PICTURES INC. (s)—C-9
 CTV TELEVISION NETWORK (s)—C-9
 FILMS FOR EDUCATORS/FILMS FOR TELEVISION (s)—C-12

FOX/LORBER ASSOCIATES (s)—C-12
 GANNETT PRODUCTION SERVICES/KUSATV (s)—C-13
 GRAY COMMUNICATIONS CONSULTANTS INC. (s)—C-42
 GRAY-SCHWARTZ ENTERPRISES INC. (s)—C-14
 GORDON JONES PROGRAMMING (s)—C-16
 JRD PRODUCTIONS (s)—C-16
 LBS COMMUNICATIONS (s)—C-17
 LOS ANGELES TELEVISION GROUP (s)—C-18
 MICRO-SAT S/E INC. (s)—C-91
 MICRODYNE CORP. (s)—C-91
 WARREN MILLER FILMS (s)—C-20
 JACK MYERS COMMUNICATIONS INC. (s)—C-45
 OZMA BROADCAST SALES (s)—C-22
 PRODUCER SERVICES GROUP INC. (s)—C-24
 RICHARD H. ROFFMAN ASSOCIATES (s)—C-25
 D. L. TAFFNER LTD. (s)—C-28
 UNITED PRESS INTERNATIONAL (s)—C-37
 VAUGHN COMMUNICATIONS GROUP (s)—C-106
 VIDEO-CINEMA FILMS INC. (s)—C-31
 VIDISTRIE INC. (s)—C-32
 VSI/GLOBAL VIDEO INC. (s)—C-32
 WARNER BROS. TELEVISION DISTRIBUTION (s)—C-32
 WORLDWIDE BINGO INC. (s)—C-110

0600-1680
Satellite Time Brokers

ABN/FOCAL POINT TV NEWS NETWORK (s)—C-35
 COMSAT VIDEO ENTERPRISES (s)—C-40
 CONUS COMMUNICATIONS (s)—C-35
 CONUS-TV DIRECT (s)—C-35
 CTV TELEVISION NETWORK (s)—C-9
 GE AMERICAN COMMUNICATIONS (s)—C-13
 GOODWAY MARKETING INC. (s)—C-42
 INTERNATIONAL TREASURES (s)—C-16
 MEDIALINK (s)—C-37
 MSS (MODERN SATELLITE SERVICES) (s)—C-21
 PYRAMID VIDEO INC. (s)—C-25
 SATELLITE NETWORK SYSTEMS (s)—C-26
 TAPE-FILM INDUSTRIES (s)—C-28
 TAPSCAN INC., TVSCAN DIV. (s)—C-102
 TCS (TOTAL COMMUNICATION SYSTEMS) (s)—C-28
 VIDEO MANAGEMENT CONSULTANTS (s)—C-48
 THE VIDEO TAPE CO. (VTC) (s)—C-108
 WASHINGTON INTERNATIONAL TELEPORT (s)—C-48
 WOLD COMMUNICATIONS (s)—C-34

0600-1700
Satellite Transmission Brokers

ABN/FOCAL POINT TV NEWS NETWORK (s)—C-35
 CATZEL, THOMAS & ASSOCIATES (s)—C-7
 COMSAT VIDEO ENTERPRISES (s)—C-40
 CONUS COMMUNICATIONS (s)—C-35
 CONUS-TV DIRECT (s)—C-35
 CTV TELEVISION NETWORK (s)—C-9
 CYCLE SAT (s)—C-9
 GE AMERICAN COMMUNICATIONS (s)—C-13
 MEDIALINK (s)—C-37
 PRODUCTION & SATELLITE SERVICES INC. (s)—C-46
 PROSTAR (s)—C-46
 PYRAMID VIDEO INC. (s)—C-25
 SATELLITE NETWORK SYSTEMS (s)—C-26
 TAPE-FILM INDUSTRIES (s)—C-28
 TCS (TOTAL COMMUNICATION SYSTEMS) (s)—C-28
 VIDEO MANAGEMENT CONSULTANTS (s)—C-48
 WASHINGTON INTERNATIONAL TELEPORT (s)—C-48
 WOLD COMMUNICATIONS (s)—C-34

0600-1720
Satellite Distribution

ABN/FOCAL POINT TV NEWS NETWORK (s)—C-35
 ANTENNA TECHNOLOGY CORP. (s)—C-70
 ASN TELEVISION NETWORK (s)—C-4
 ATLANTIC VIDEO INC. (s)—C-4
 AUDIO-TV FEATURES INC. (s)—C-4
 BROADCAST NEWS LTD. (s)—C-35
 STUART N. BROTMAN (s)—C-39
 STEVE CAMPUS PRODUCTIONS INC. (s)—C-6
 CATZEL, THOMAS & ASSOCIATES (s)—C-7
 COMMUNICATIONS STUDIES & PLANNING INTERNATIONAL INC. (s)—C-40
 COMSAT VIDEO ENTERPRISES (s)—C-40
 CONUS COMMUNICATIONS (s)—C-35
 CONUS-TV DIRECT (s)—C-35
 CTV TELEVISION NETWORK (s)—C-9
 CYCLE SAT (s)—C-9
 GE AMERICAN COMMUNICATIONS (s)—C-13
 GENERAL OPTRONICS CORP. (s)—C-83
 GROUP W PRODUCTIONS (s)—C-14
 GTE SPACENET CORP. (s)—C-84
 HAMILTON COMMUNICATIONS CONSULTANTS INC. (s)—C-43
 LARRY HARMON PICTURES CORP. (s)—C-14
 INTERNATIONAL TREASURES (s)—C-16
 JMP VIDEOCONFERENCE GROUP (s)—C-16
 KTECH (s)—C-88
 LBS COMMUNICATIONS (s)—C-17
 LeSEA BROADCASTING NETWORK (s)—C-17
 LIGHTSCAPE PRODUCTIONS INC. (s)—C-17
 LIONHEART TELEVISION INTERNATIONAL (s)—C-18
 MAJOR LEAGUE BASEBALL PRODUCTIONS (s)—C-18
 MEDIA TECHNOLOGY ASSOCIATES LTD. (s)—C-44
 MEDIALINK (s)—C-37
 MSS (MODERN SATELLITE SERVICES) (s)—C-21
 NATIONAL COLLEGE TELEVISION (s)—C-21
 THE NEWSFEED NETWORK (s)—C-37
 PRODUCTION & SATELLITE SERVICES INC. (s)—C-46
 PROSTAR (s)—C-46
 PYRAMID VIDEO INC. (s)—C-25
 SATELLITE NETWORK SYSTEMS (s)—C-26
 SKAGGS TELECOMMUNICATIONS SERVICES (s)—C-27
 TCS (TOTAL COMMUNICATION SYSTEMS) (s)—C-28
 TEMPO ENTERPRISES INC. (s)—C-29
 TRACO ADVERTISING INC. (s)—C-29
 TRANSCOMM INC. (s)—C-48
 U.S. CHAMBER OF COMMERCE (s)—C-31
 U.S. DEPARTMENT OF AGRICULTURE (Radio & TV Div.) (s)—C-31
 VIDEO MANAGEMENT CONSULTANTS (s)—C-48
 THE VIDEO TAPE CO. (VTC) (s)—C-108
 VIDEOPHILE INC. (s)—C-48
 VISNEWS INTERNATIONAL (s)—C-32
 WASHINGTON INTERNATIONAL TELEPORT (s)—C-48
 WESTERN-WORLD TELEVISION (s)—C-34
 WNET/THIRTEEN (Educational Bcstg. Corp.) (s)—C-34
 WOLD COMMUNICATIONS (s)—C-34
 WORLDWIDE TELEVISION NEWS (s)—C-37

0600-1740
Set Design

ANIFORMS INC. (s)—C-4
 ARBEN DESIGN (s)—C-70
 ATLANTIC VIDEO INC. (s)—C-4
 ROBERT BARON & ASSOCIATES (s)—C-5
 BEXEL CORP. (s)—C-5
 CTV TELEVISION NETWORK (s)—C-9
 EUE/SCREEN GEMS (s)—C-11
 IMERO FIORENTINO ASSOCIATES INC. (s)—C-42
 FUTURE PRODUCTIONS INC. (s)—C-82
 JMP VIDEOCONFERENCE GROUP (s)—C-16

MINCEY VIDEO & FILM/MINCEY PRODUCTIONS INC. (s)—C-20
 POINT OF VIEW PRODUCTIONS (s)—C-23
 RICHSHER PRODUCTIONS LTD. (s)—C-25
 RPG DIFFUSOR SYSTEMS (s)—C-98
 SKAGGS TELECOMMUNICATIONS SERVICES (s)—C-27
 TRIO VISUAL EFFECTS (s)—C-30
 TVI (s)—C-105
 WORLDWIDE BINGO INC. (s)—C-110

0600-1760
—modular news, studio sets

ARBEN DESIGN (s)—C-70
 ATLANTIC VIDEO INC. (s)—C-4
 COMMUNICATIONS ENGINEERING SERVICES LTD. (s)—C-40
 CTV TELEVISION NETWORK (s)—C-9
 IMERO FIORENTINO ASSOCIATES INC. (s)—C-42
 FUTURE PRODUCTIONS INC. (s)—C-82
 METROWEST COMMUNICATIONS GROUP (s)—C-19
 MINCEY VIDEO & FILM/MINCEY PRODUCTIONS INC. (s)—C-20
 QUALITY VIDEO SUPPLY CORP. (s)—C-97
 TVI (s)—C-105

0600-1780
—preps, materials

ARBEN DESIGN (s)—C-70
 ATLANTIC VIDEO INC. (s)—C-4
 CTV TELEVISION NETWORK (s)—C-9
 EUE/SCREEN GEMS (s)—C-11
 ROBERT KEITH & CO. INC. (s)—C-87
 ROBERT KEITH & CO. INC. (s)—C-44
 MINCEY VIDEO & FILM/MINCEY PRODUCTIONS INC. (s)—C-20
 POINT OF VIEW PRODUCTIONS (s)—C-23

0600-1800
—scenery construction

ARBEN DESIGN (s)—C-70
 ATLANTIC VIDEO INC. (s)—C-4
 CTV TELEVISION NETWORK (s)—C-9
 EUE/SCREEN GEMS (s)—C-11
 MINCEY VIDEO & FILM/MINCEY PRODUCTIONS INC. (s)—C-20
 TECHNISONIC STUDIOS INC. (s)—C-28
 TIFFIN SCENIC STUDIOS INC. (s)—C-104
 TRIO VISUAL EFFECTS (s)—C-30
 TVI (s)—C-105

0600-1820
—scenery rigging

ARBEN DESIGN (s)—C-70
 ATLANTIC VIDEO INC. (s)—C-4
 CTV TELEVISION NETWORK (s)—C-9
 EUE/SCREEN GEMS (s)—C-11
 MINCEY VIDEO & FILM/MINCEY PRODUCTIONS INC. (s)—C-20
 TIFFIN SCENIC STUDIOS INC. (s)—C-104
 TRIO VISUAL EFFECTS (s)—C-30

0600-1840
Site Analysis

ANDREWS TOWER INC. (s)—C-69
 THE AUSTIN CO. (s)—C-38
 BROADCAST ENGINEERING INC. (s)—C-39
 WILLIAM B. CARR & ASSOCIATES INC. (s)—C-40
 CHANNEL MASTER (s)—C-76
 CLS2 (s)—C-40
 COMMUNICATION TECHNOLOGIES INC. (s)—C-40
 COMMUNICATIONS ENGINEERING SERVICES LTD. (s)—C-40

SERVICES—0600

COMSEARCH INC. (s)—C-40
COMSONICS INC. (s)—C-40
CONLEY & ASSOCIATES (s)—C-40
COOLEY ASSOCIATES INC. (s)—C-41
CORNWALL ASSOCIATES INC. (s)—C-41
DATAWORLD (s)—C-41
DECIBEL PRODUCTS INC. (s)—C-78
DONNELLEY MARKETING INFORMATION SERVICES (s)—C-41
EDM & ASSOCIATES INC. (s)—C-41
PAUL DEAN FORD (s)—C-42
GE AMERICAN COMMUNICATIONS (s)—C-13
FREDERICK G. GRIFFIN, P.C. (s)—C-43
HARRIS CORP. (Broadcast Division) (s)—C-84
JMP VIDEOCONFERENCE GROUP (s)—C-16
KOMPAS/BIEL & ASSOCIATES INC. (s)—C-44
LDL COMMUNICATIONS INC. (s)—C-88
MARKETING RESEARCH CONSULTANTS INC. (s)—C-44
MCCOOL INC. (s)—C-44
MEDIA TECHNOLOGY ASSOCIATES LTD. (s)—C-44
MICRODYNE CORP. (s)—C-91
MICROWAVE FILTER CO. INC. (s)—C-92
MORCOM SYSTEMS INC. (s)—C-45
LAWRENCE L. MORTON ASSOCIATES (s)—C-45
MULTICOMM SCIENCES INTERNATIONAL INC. (s)—C-45
NORMAN HECHT & ASSOCIATES (s)—C-43
NORTHWEST MOBILE TELEVISION (s)—C-22
O. D. PAGE, PROFESSIONAL ENGINEERS & CONSULTANTS (s)—C-45
PHASE ONE COMMUNICATIONS INC. (s)—C-46
RADIO TOWER CO. INC. (s)—C-97
SKAGGS TELECOMMUNICATIONS SERVICES (s)—C-27
SPECTRUM PLANNING INC. (s)—C-47
STERN TELECOMMUNICATIONS CORP. (s)—C-47
TCS (TOTAL COMMUNICATION SYSTEMS) (s)—C-28
PARRY D. TEASDALE, STATION DEVELOPMENT CONSULTANT (s)—C-47
TECHNISONIC STUDIOS INC. (s)—C-28
TELE-ENGINEERING CORP. (s)—C-103
THOMSON LGT (s)—C-104
VIDEO MANAGEMENT CONSULTANTS (s)—C-48
VIDEOPHILE INC. (s)—C-48
WASHINGTON INTERNATIONAL TELEPORT (s)—C-48
WESTERN TELE-COMMUNICATIONS INC. (s)—C-108
WINDSOR VIDEO (s)—C-34
WOLD COMMUNICATIONS INC. (s)—C-48
WALTER S. WYDRO CONSULTANTS (s)—C-50

0600-1800

Strand Mapping

AM COMMUNICATIONS INC. (s)—C-68
BETA TECH COMMUNICATIONS INC. (s)—C-72
CABLE ENGINEERING INC. (s)—C-39
CABLE SERVICES CO. INC. (s)—C-74
CABLEMASTERS CORP. (s)—C-39
CATV DESIGN ASSOCIATES INC. (s)—C-40
CATV SUBSCRIBER SERVICES INC. (s)—C-40
COAXIAL ANALYSTS INC. (s)—C-40
COOLEY ASSOCIATES INC. (s)—C-41
EDM & ASSOCIATES INC. (s)—C-41
FREDERICK G. GRIFFIN, P.C. (s)—C-43
IEC CO. (s)—C-85
IRWIN/SUPERIOR COMMUNICATIONS CONSTRUCTION INC. (s)—C-86
MCCOOL INC. (s)—C-44
MORCOM SYSTEMS INC. (s)—C-45
O. D. PAGE, PROFESSIONAL ENGINEERS & CONSULTANTS (s)—C-45
SECAGRAPHS INC. (s)—C-46
TELE-ENGINEERING CORP. (s)—C-103

0600-1900

Studio Design

A. F. ASSOCIATES INC. (s)—C-67
ACOUSTIC SYSTEMS (s)—C-67

BCS (d & r)—C-72
BERNARD ASSOCIATES (s)—C-38
BSM SYSTEMS INC. (m & d)—C-73
CAPITOL VIDEO COMMUNICATIONS INC. (s)—C-6
WILLIAM B. CARR & ASSOCIATES INC. (s)—C-40
CINETUDES FILM PRODUCTIONS LTD. (s)—C-8
COMMUNICATION TECHNOLOGIES INC. (s)—C-40
COMMUNICATIONS ENGINEERING SERVICES LTD. (s)—C-40
SOL CORNBERG (s)—C-41
CORNWALL ASSOCIATES INC. (s)—C-41
CTV TELEVISION NETWORK (s)—C-9
DESISTI LIGHTING (s)—C-79
EDM & ASSOCIATES INC. (s)—C-41
IMERO FIORENTINO ASSOCIATES INC. (s)—C-42
FUTURE PRODUCTIONS INC. (s)—C-82
GRAY COMMUNICATIONS CONSULTANTS INC. (s)—C-42
HAMILTON COMMUNICATIONS CONSULTANTS INC. (s)—C-43
IMMAD BROADCAST SERVICE (s)—C-43
IMMAD BROADCAST SERVICES (s)—C-85
LAKE SYSTEMS CORP. (s)—C-88
KENNETH R. MEADES (s)—C-44
MILNER-FENWICK INC. (s)—C-20
MORCOM SYSTEMS INC. (s)—C-45
QUALITY VIDEO SUPPLY CORP. (s)—C-97
ROCK SOLID PRODUCTIONS (s)—C-25
GLENN ROLAND FILMS (s)—C-26
SKAGGS TELECOMMUNICATIONS SERVICES (s)—C-27
STERN TELECOMMUNICATIONS CORP. (s)—C-47
PARRY D. TEASDALE, STATION DEVELOPMENT CONSULTANT (s)—C-47
TELE-MEASUREMENTS INC. (s)—C-47
VIDEO DESIGN PRO (s)—C-108
VIDEO MANAGEMENT CONSULTANTS (s)—C-48

0600-1910

Studio Facilities For Rent

ABN/FOCAL POINT TV NEWS NETWORK (s)—C-35
ADS AUDIO VISUAL PRODUCTIONS INC. (s)—C-3
ARBEN DESIGN (s)—C-70
ASN TELEVISION NETWORK (s)—C-4
ATLANTIC VIDEO INC. (s)—C-4
BEXEL CORP. (s)—C-5
CAPITOL VIDEO COMMUNICATIONS INC. (s)—C-6
CARTHAY STUDIOS INC. (s)—C-7
CATALYST PRODUCTION SERVICES (s)—C-7
CATZEL, THOMAS & ASSOCIATES (s)—C-7
CINECRAFT INC. (s)—C-7
COMMUNICREATIONS INC. (s)—C-8
COMPRO PRODUCTIONS (s)—C-8
COMSAT VIDEO ENTERPRISES (s)—C-40
CONSOLIDATED FILM INDUSTRIES (s)—C-8
CYCLE SAT (s)—C-9
BERT ELLIOTT SOUND INC. (s)—C-10
EUE/SCREEN GEMS (s)—C-11
EYE CONTACT INC. (s)—C-11
FIRST CHICAGO TELEMEDIA SERVICES (s)—C-12
FUTURE PRODUCTIONS INC. (s)—C-82
GANNETT PRODUCTION SERVICES/KUSA-TV (s)—C-13
GOODWAY MARKETING INC. (s)—C-42
HOLLYWOOD VAULTS INC. (s)—C-15
KINETIC DESIGN SYSTEMS LTD. (s)—C-16
LeSEA BROADCASTING NETWORK (s)—C-17
LIGHTSCAPE PRODUCTIONS INC. (s)—C-17
LTM PRODUCTION SERVICES (s)—C-18
METROWEST COMMUNICATIONS GROUP (s)—C-45
METROWEST COMMUNICATIONS GROUP (s)—C-19
MILNER-FENWICK INC. (s)—C-20

MINCEY VIDEO & FILM/MINCEY PRODUCTIONS INC. (s)—C-20
NFL FILMS INC. (s)—C-22
ONE PASS INC. (s)—C-22
PICTURE MUSIC INTERNATIONAL (s)—C-23
PILOT PRODUCTIONS INC. (s)—C-23
RALEIGH STUDIOS (s)—C-25
ROCK SOLID PRODUCTIONS (s)—C-25
GLENN ROLAND FILMS (s)—C-26
SEAR SOUND (s)—C-26
SHIELD PRODUCTIONS INC. (s)—C-26
62nd STREET PRODUCTIONS (s)—C-27
SKAGGS TELECOMMUNICATIONS SERVICES (s)—C-27
RICK SPALLA VIDEO PRODUCTIONS (s)—C-27
TRANS-AMERICAN VIDEO INC. (s)—C-29
VIDEO WEST (s)—C-32
VISNEWS INTERNATIONAL (s)—C-32
VSI/GLOBAL VIDEO INC. (s)—C-32
WINDSOR VIDEO (s)—C-34
WNET/THIRTEEN (Educational Bcstg. Corp.) (s)—C-34
WORLDWIDE TELEVISION NEWS (s)—C-37

0600-1920

Studio Set Design

ARBEN DESIGN (s)—C-70
ATLANTIC VIDEO INC. (s)—C-4
BEXEL CORP. (s)—C-5
CARTHAY STUDIOS INC. (s)—C-7
CTV TELEVISION NETWORK (s)—C-9
EUE/SCREEN GEMS (s)—C-11
IMERO FIORENTINO ASSOCIATES INC. (s)—C-42
FUTURE PRODUCTIONS INC. (s)—C-82
METROWEST COMMUNICATIONS GROUP (s)—C-45
MINCEY VIDEO & FILM/MINCEY PRODUCTIONS INC. (s)—C-20
SKAGGS TELECOMMUNICATIONS SERVICES (s)—C-27
TECHNISONIC STUDIOS INC. (s)—C-28
TVI (s)—C-105
VIDEO WEST (s)—C-32
WORLDWIDE BINGO INC. (s)—C-110

0600-1940

Subscriber Promotion

STUART N. BROTMAN (s)—C-39
CABLE MARKETING SERVICES INC. (s)—C-39
CABLE TECHNOLOGIES INTERNATIONAL INC. (s)—C-74
CABLE TECHNOLOGIES INTERNATIONAL INC. (s)—C-39
CABLETEK CENTER PRODUCTS INC. (s)—C-74
CATV SUBSCRIBER SERVICES INC. (s)—C-40
CATV SUBSCRIBER SERVICES INC. (s)—C-40
CB COMMUNICATION INC. (s)—C-40
COAXIAL ANALYSTS INC. (s)—C-40
CONLEY & ASSOCIATES (s)—C-40
CONLEY & ASSOCIATES (s)—C-57
CTV TELEVISION NETWORK (s)—C-9
DONNELLEY MARKETING INFORMATION SERVICES (s)—C-41
GOODWAY MARKETING INC. (s)—C-42
IEC CO. (s)—C-85
MALARKEY-TAYLOR ASSOCIATES INC. (s)—C-44
MALARKEY-TAYLOR RESEARCH (s)—C-44
JACK MYERS COMMUNICATIONS INC. (s)—C-45
PARALLEX (s)—C-95
THE R CORP. (s)—C-46
SJOJCOM INC. (s)—C-47
TELECRAFTER SERVICES CORP. (s)—C-47
TELETECH COMMUNICATIONS (s)—C-47
TOCOM DIV., GENERAL INSTRUMENT CORP. (s)—C-104
TRAINING DELIVERY SERVICES INC. (s)—C-47

0600-1960

System Auditing

CABLE ENGINEERING INC. (s)—C-39
CABLE MARKETING SERVICES INC. (s)—C-39
CABLEMASTERS CORP. (s)—C-39
CABLETEK CENTER PRODUCTS INC. (s)—C-74
CATV SUBSCRIBER SERVICES INC. (s)—C-40
COAXIAL ANALYSTS INC. (s)—C-40
CONLEY & ASSOCIATES (s)—C-40
CONLEY & ASSOCIATES (s)—C-57
IEC CO. (s)—C-85
IRWIN/SUPERIOR COMMUNICATIONS CONSTRUCTION INC. (s)—C-86
MALARKEY-TAYLOR ASSOCIATES INC. (s)—C-44
MCCOOL INC. (s)—C-44
SEMO COMMUNICATIONS CORP. (s)—C-46
T-C SPECIALTIES CO. INC. (s)—C-47
TELECRAFTER SERVICES CORP. (s)—C-47
TELE-ENGINEERING CORP. (s)—C-47
TRIPLE C COMMUNICATIONS (s)—C-105
WALTER S. WYDRO CONSULTANTS (s)—C-50

0600-1980

System Design

A. F. ASSOCIATES INC. (s)—C-67
ALLIED CAPITAL CORP. (s)—C-53
AM COMMUNICATIONS INC. (s)—C-68
BSM SYSTEMS INC. (m & d)—C-73
BURLINGTON AUDIO/VIDEO TAPES INC. (s)—C-74
CABLE ENGINEERING INC. (s)—C-39
CABLE SERVICES CO. INC. (s)—C-74
CABLEMASTERS CORP. (s)—C-39
CAPITOL VIDEO COMMUNICATIONS INC. (s)—C-6
WILLIAM B. CARR & ASSOCIATES INC. (s)—C-40
CATV DESIGN ASSOCIATES INC. (s)—C-40
CATV SUBSCRIBER SERVICES INC. (s)—C-40
C-COR ELECTRONICS INC. (s)—C-75
CINETUDES FILM PRODUCTIONS LTD. (s)—C-8
COAXIAL ANALYSTS INC. (s)—C-40
COMMUNICATION TECHNOLOGIES INC. (s)—C-40
COMMUNICATIONS ENGINEERING SERVICES LTD. (s)—C-40
COMMUNICATIONS STUDIES & PLANNING INTERNATIONAL INC. (s)—C-40
COMSAT VIDEO ENTERPRISES (s)—C-40
COMSEARCH INC. (s)—C-40
CONTEL FEDERAL SYSTEMS INC. (s)—C-41
COOPER-RUTTER ASSOCIATES INC. (s)—C-41
CORNWALL ASSOCIATES INC. (s)—C-41
EDM & ASSOCIATES INC. (s)—C-41
FUTURE PRODUCTIONS INC. (s)—C-82
GE AMERICAN COMMUNICATIONS (s)—C-13
RUDOLF F. GRAF (s)—C-42
GRAY COMMUNICATIONS CONSULTANTS INC. (s)—C-42
FREDERICK G. GRIFFIN, P.C. (s)—C-43
HAMILTON COMMUNICATIONS CONSULTANTS INC. (s)—C-43
HARRIS CORP. (Broadcast Division) (s)—C-84
IEC CO. (s)—C-85
IMMAD BROADCAST SERVICE (s)—C-43
IMMAD BROADCAST SERVICES (s)—C-85
INFORMATION DISPLAY SYSTEMS (s)—C-85
IRWIN/SUPERIOR COMMUNICATIONS CONSTRUCTION INC. (s)—C-86
JERROLD DIVISION (GENERAL INSTRUMENT CORP.) (s)—C-86
LAKE SYSTEMS CORP. (s)—C-88
LANDY ASSOCIATES INC. (s)—C-88
LINES VIDEO SYSTEMS (s)—C-89
MAGNAVOX CATV SYSTEMS INC. (s)—C-90
MARCONI COMMUNICATION SYSTEMS LTD. (s)—C-90
MCCOOL INC. (s)—C-44
KENNETH R. MEADES (s)—C-44
MICRODYNE CORP. (s)—C-91

MORCOM SYSTEMS INC. (s)—C-45
 MPE TECHNOLOGIES INC. (s)—C-45
 O. D. PAGE, PROFESSIONAL ENGINEERS & CONSULTANTS (s)—C-45
 PECA INC. (s)—C-95
 PHASE ONE COMMUNICATIONS INC. (s)—C-46
 GLENN ROLAND FILMS (s)—C-26
 ROSNER TELEVISION SYSTEMS INC. (s)—C-46
SATELLITE NETWORK SYSTEMS (s)—C-26
 SECAGRAPHS INC. (s)—C-46
 SKAGGS TELECOMMUNICATIONS SERVICES (s)—C-27
 STERN TELECOMMUNICATIONS CORP. (s)—C-47
 TCS (TOTAL COMMUNICATION SYSTEMS) (s)—C-28
 TELE-ENGINEERING CORP. (s)—C-103
 TELE-MEASUREMENTS INC. (s)—C-47
 TELE-MEASUREMENTS INC. (s)—C-103
 TELE-ENGINEERING CORP. (s)—C-47
 TEXSCAN CORPORATION (s)—C-104
 VAUGHN COMMUNICATIONS GROUP (s)—C-106
 VIDEO DESIGN PRO (s)—C-108
 VIDEO MANAGEMENT CONSULTANTS (s)—C-48
 WASHINGTON INTERNATIONAL TELEPORT (s)—C-48
 WALTER S. WYDRO CONSULTANTS (s)—C-50
 JIM YOUNG & ASSOCIATES INC. (s)—C-50

0600-2000**—audio**

BROADCAST AUTOMATION INC. (s)—C-73
 BSM SYSTEMS INC. (m & d)—C-73
 CAPITOL VIDEO COMMUNICATIONS INC. (s)—C-6
 CINETUDES FILM PRODUCTIONS LTD. (s)—C-8
 COMMUNICATION TECHNOLOGIES INC. (s)—C-40
 CTV TELEVISION NETWORK (s)—C-9
 EDM & ASSOCIATES INC. (s)—C-41
 BEFT ELLIOTT SOUND INC. (s)—C-10
 FUTURE PRODUCTIONS INC. (s)—C-82
 GE AMERICAN COMMUNICATIONS (s)—C-13
 RUDOLF F. GRAF (s)—C-42
 GRAY COMMUNICATIONS CONSULTANTS INC (s)—C-42
 HAMILTON COMMUNICATIONS CONSULTANTS INC. (s)—C-43
 HOLLYWOOD VAULTS INC. (s)—C-15
 IMMAD BROADCAST SERVICE (s)—C-43
 IMMAD BROADCAST SERVICES (s)—C-85
 KAMEN AUDIO PRODUCTIONS INC. (s)—C-16
 LAKE SYSTEMS CORP. (s)—C-88
 McHUGH & HOFFMAN INC. (s)—C-44
 KENNETH R. MEADES (s)—C-44
 MEDIA TECHNOLOGY ASSOCIATES LTD. (s)—C-44
 NFL FILMS INC. (s)—C-22
 ROSNER TELEVISION SYSTEMS INC. (s)—C-46
 SKAGGS TELECOMMUNICATIONS SERVICES (s)—C-27
 STERN TELECOMMUNICATIONS CORP. (s)—C-47
 SUNBURY MUSIC CANADA LTD. (CAPAC), OUNBAR MUSIC CANADA LTD. (PRO) (s)—C-28
 TCS (TOTAL COMMUNICATION SYSTEMS) (s)—C-28
 TELE-MEASUREMENTS INC. (s)—C-47
 VIDEO MANAGEMENT CONSULTANTS (s)—C-48

0600-2020**—video**

BERNARD ASSOCIATES (s)—C-38
 BSM SYSTEMS INC. (m & d)—C-73
 CAPITOL VIDEO COMMUNICATIONS INC. (s)—C-6

CATALYST PRODUCTION SERVICES (s)—C-7
 COMMUNICATION TECHNOLOGIES INC. (s)—C-40
 COMSAT VIDEO ENTERPRISES (s)—C-40
 CTV TELEVISION NETWORK (s)—C-9
 CYCLE SAT (s)—C-9
 EDM & ASSOCIATES INC. (s)—C-41
 BERT ELLIOTT SOUND INC. (s)—C-10
 EYE CONTACT INC. (s)—C-11
 FILMS INC. (div. of Public Media Inc.) (s)—C-12
 IMERO FIORENTINO ASSOCIATES INC. (s)—C-42
 FUTURE PRODUCTIONS INC. (s)—C-82
 GE AMERICAN COMMUNICATIONS (s)—C-13
 GENERAL OPTRONICS CORP. (s)—C-83
 RUDOLF F. GRAF (s)—C-42
 GRAY COMMUNICATIONS CONSULTANTS INC. (s)—C-42
 HAMILTON COMMUNICATIONS CONSULTANTS INC. (s)—C-43
 HARRIS FARINON (s)—C-84
 IMMAD BROADCAST SERVICE (s)—C-43
 IMMAD BROADCAST SERVICES (s)—C-85
 KOMPAS/BIEL & ASSOCIATES INC. (s)—C-44
 LAKE SYSTEMS CORP. (s)—C-88
 LINES VIDEO SYSTEMS (s)—C-89
 McHUGH & HOFFMAN INC. (s)—C-44
 KENNETH R. MEADES (s)—C-44
 MEDIA TECHNOLOGY ASSOCIATES LTD. (s)—C-44
 MPB TECHNOLOGIES INC. (s)—C-45
 NATIONAL COLLEGE TELEVISION (s)—C-21
 NFL FILMS INC. (s)—C-22
 ROCK SOLID PRODUCTIONS (s)—C-25
 GLENN ROLAND FILMS (s)—C-26
 ROSNER TELEVISION SYSTEMS INC. (s)—C-46
SATELLITE NETWORK SYSTEMS (s)—C-26
 SKAGGS TELECOMMUNICATIONS SERVICES (s)—C-27
 STERN TELECOMMUNICATIONS CORP. (s)—C-47
 TCS (TOTAL COMMUNICATION SYSTEMS) (s)—C-28
 TELE-MEASUREMENTS INC. (s)—C-47
 VAUGHN COMMUNICATIONS GROUP (s)—C-106
 VIDEO MANAGEMENT CONSULTANTS (s)—C-48
 WASHINGTON INTERNATIONAL TELEPORT (s)—C-48

0600-2040**Systems Management**

ALLIED CAPITAL CORP. (s)—C-53
 BERNARD ASSOCIATES (s)—C-38
 STUART N. BROTMAN (s)—C-39
 COAXIAL ANALYSTS INC. (s)—C-40
 COMMUNICATIONS EQUITY ASSOCIATES (s)—C-40
 COMMUNICATIONS STUDIES & PLANNING INTERNATIONAL INC. (s)—C-40
 COMSAT VIDEO ENTERPRISES (s)—C-40
 CONLEY & ASSOCIATES (s)—C-40
 CONLEY & ASSOCIATES (s)—C-57
 CONTEL FEDERAL SYSTEMS INC. (s)—C-41
 COOPER-RUTTER ASSOCIATES INC. (s)—C-41
 CTV TELEVISION NETWORK (s)—C-9
 FIRST DATA RESOURCES INC. (s)—C-42
CLIFTON GARDINER & ASSOCIATES INC. (s)—C-59
 GENERIC COMPUTER SYSTEMS (s)—C-42
 GRACE, RUETZ & CO. P.C. (s)—C-42
 THE HOARTY CORP. (s)—C-43
 MALARKEY-TAYLOR ASSOCIATES INC. (s)—C-44
 MCCOOL INC. (s)—C-44
 KENNETH R. MEADES (s)—C-44
 MORCOM SYSTEMS INC. (s)—C-45
 PARALLEX (s)—C-45
 PARALLEX (s)—C-95
 RADIO'S RELIABLE RESOURCES (s)—C-48
 RADIO'S RELIABLE RESOURCES (s)—C-61

SECAGRAPHS INC. (s)—C-46
 SEMO COMMUNICATIONS CORP. (s)—C-46
 TELEVISION CABLE COMMUNICATIONS (s)—C-47
 TELEVISION CABLE COMMUNICATIONS (s)—C-64
 TONER CABLE COMPUTER SYSTEMS (s)—C-104
 TRIPLE C COMMUNICATIONS (s)—C-105
 VIDEO COMMUNICATIONS INC. (s)—C-48
 VIDEO MANAGEMENT CONSULTANTS (s)—C-48
 WASHINGTON INTERNATIONAL TELEPORT (s)—C-48
 WSI CORP. (s)—C-110
 WALTER S. WYDRO CONSULTANTS (s)—C-50

0600-2060**Systems Analysis**

ALLIED CAPITAL CORP. (s)—C-53
 AUDIENCE RESEARCH & DEVELOPMENT (s)—C-38
 STUART N. BROTMAN (s)—C-39
 CABLE INVESTMENTS INC. (s)—C-55
 CATV DESIGN ASSOCIATES INC. (s)—C-40
 CLS2 (s)—C-40
 COAXIAL ANALYSTS INC. (s)—C-40
 COMMUNICATIONS ENGINEERING SERVICES LTD. (s)—C-40
 COMMUNICATIONS STUDIES & PLANNING INTERNATIONAL INC. (s)—C-40
 COMSAT VIDEO ENTERPRISES (s)—C-40
 COMSEARCH INC. (s)—C-40
 COMSONICS INC. (s)—C-40
 CONLEY & ASSOCIATES (s)—C-40
 CONLEY & ASSOCIATES (s)—C-57
 CONTEL FEDERAL SYSTEMS INC. (s)—C-41
 COOLEY ASSOCIATES INC. (s)—C-41
 COOPER-RUTTER ASSOCIATES INC. (s)—C-41
 CTV TELEVISION NETWORK (s)—C-9
 EDM & ASSOCIATES INC. (s)—C-41
 ELECTOR LTD. (s)—C-80
 PAUL DEAN FORD (s)—C-42
 GENERIC COMPUTER SYSTEMS (s)—C-42
 RUDOLF F. GRAF (s)—C-42
 GRAY COMMUNICATIONS CONSULTANTS INC. (s)—C-42
 FREDERICK G. GRIFFIN, P.C. (s)—C-43
 THE HOARTY CORP. (s)—C-43
 J. C. HUMKE ASSOCIATES INC. (s)—C-43
 IMMAD BROADCAST SERVICE (s)—C-43
 MAGNA/OX CATV SYSTEMS INC. (s)—C-90
 MCCOOL INC. (s)—C-44
 KENNETH R. MEADES (s)—C-44
 MICRODYNE CORP. (s)—C-91
 MORCOM SYSTEMS INC. (s)—C-45
 MSI TELECOM CONSULTANTS GROUP (s)—C-45
 MULTICOMM SCIENCES INTERNATIONAL INC. (s)—C-45
 O. D. PAGE, PROFESSIONAL ENGINEERS & CONSULTANTS (s)—C-45
 PENN STATE CABLE COMMUNICATIONS (s)—C-45
 ROSNER TELEVISION SYSTEMS INC. (s)—C-46
 SECAGRAPHS INC. (s)—C-46
 SPECTRUM PLANNING INC. (s)—C-47
 STERN TELECOMMUNICATIONS CORP. (s)—C-47
 TRANSCOMM INC. (s)—C-48
 T. J. VAUGHN & ASSOCIATES (s)—C-48
 VIDEO MANAGEMENT CONSULTANTS (s)—C-48
 WESTERN TELE-COMMUNICATIONS INC. (s)—C-108
 WALTER S. WYDRO CONSULTANTS (s)—C-50

0600-2080**Television Production**

ABN/FOCAL POINT TV NEWS NETWORK (s)—C-35

ADS AUDIO VISUAL PRODUCTIONS INC. (s)—C-3
 ASN TELEVISION NETWORK (s)—C-4
 BAY AREA MOBILETAPE INC. (s)—C-5
 BEXEL CORP. (s)—C-5
 BONNEVILLE MEDIA COMMUNICATIONS (s)—C-6
 STUART N. BROTMAN (s)—C-39
 CAPITOL VIDEO COMMUNICATIONS INC. (s)—C-6
 CATALYST PRODUCTION SERVICES (s)—C-7
 CATZEL, THOMAS & ASSOCIATES (s)—C-7
 CAV COMMUNICATIONS CORP. (s)—C-40
 CHRISTIAN TELEVISION NETWORK (s)—C-7
 CINECRAFT INC. (s)—C-7
 CINETUDES FILM PRODUCTIONS LTD. (s)—C-8
 WILLIAM L. COOPER PRODUCTIONS INC. (s)—C-8
 JOHN CROWE PRODUCTIONS (s)—C-9
 CTV TELEVISION NETWORK (s)—C-9
 DIRECT VIDEO MARKETING INC. (s)—C-41
 MICHAEL DUNN PRODUCTIONS (s)—C-10
 EYE/SCREEN GEMS (s)—C-11
 EYE CONTACT INC. (s)—C-11
 FILMS FOR EDUCATORS/FILMS FOR TELEVISION (s)—C-12
 IMERO FIORENTINO ASSOCIATES INC. (s)—C-42
 FIRST CHICAGO TELEMEDIA SERVICES (s)—C-12
 FORMAN PRODUCTIONS INC. (s)—C-12
 GANNETT PRODUCTION SERVICES/KUSA-TV (s)—C-13
 JEFF GOLD PRODUCTIONS INC. (s)—C-13
 GOODWAY MARKETING INC. (s)—C-42
 HARTLEY FILM FOUNDATION INC. (s)—C-15
 HOLLYWOOD NEWSREEL SYNDICATE INC. (s)—C-37
 THOMAS HORTON ASSOCIATES (s)—C-15
 JMP VIDEOCONFERENCE GROUP (s)—C-16
 KINETIC DESIGN SYSTEMS LTD. (s)—C-16
 LaSEA BROADCASTING NETWORK (s)—C-17
 LIONHEART TELEVISION INTERNATIONAL (s)—C-18
 MAJOR LEAGUE BASEBALL PRODUCTIONS (s)—C-18
 MCA TV (div. of MCA Inc.) (s)—C-19
 MCM COMMUNICATIONS (s)—C-19
 MEADOWLANE ENTERPRISES INC. (s)—C-19
 MEDIA TECHNOLOGY ASSOCIATES LTD. (s)—C-44
 MEDIACAST TELEVISION ENTERTAINMENT (s)—C-19
 METROWEST COMMUNICATIONS GROUP (s)—C-45
 MILNER-FENWICK INC. (s)—C-20
 MINCEY VIDEO & FILM/MINCEY PRODUCTIONS INC. (s)—C-20
 MODE 2 PRODUCTIONS INC. (s)—C-20
 NFL FILMS INC. (s)—C-22
 NORTHWEST MOBILE TELEVISION (s)—C-22
 OGLETREE PRODUCTIONS (s)—C-22
 ONE PASS INC. (s)—C-22
 ONE PASS MOBILE SERVICES (s)—C-22
 POINT OF VIEW PRODUCTIONS (s)—C-23
 PYRAMID VIDEO INC. (s)—C-25
 RICHHER PRODUCTIONS LTD. (s)—C-25
 ROCK SOLID PRODUCTIONS (s)—C-25
 GLENN ROLAND FILMS (s)—C-26
 WARREN ROSENBERG VIDEO SERVICES INC. (s)—C-26
S.K.S. PRODUCTIONS INC. (s)—C-27
 RICK SPALLA VIDEO PRODUCTIONS (s)—C-27
 HAL STEIN'S COMPASS PRODUCTIONS (s)—C-27
 SUDBOROUGH PRODUCTIONS (s)—C-27
 THE SUSSKIND CO. (s)—C-28
 TAPE-FILM INDUSTRIES (s)—C-28
 TRAV (Television, Radio & Audio-Visuals) (s)—C-29
 UPA PRODUCTIONS OF AMERICA (s)—C-31
 U.S. CHAMBER OF COMMERCE (s)—C-31
 VEGA ASSOCIATES INC. (s)—C-48
 VIDEO MANAGEMENT CONSULTANTS (s)—C-31
 VIDEO MARKETING SERVICES INC. (s)—C-48

SERVICES—0600

VIDEO WEST (s)—C-32
VISNEWS INTERNATIONAL (s)—C-32
WARNER BROS. TELEVISION DISTRIBUTION (s)—C-32
WINDSOR VIDEO (s)—C-34
WORLDWIDE BINGO INC. (s)—C-110
WORLDWIDE TELEVISION NEWS (s)—C-37
CARTER WRIGHT ENTERPRISES (s)—C-35

0600-2110 TV Rights

ALAN ENTERPRISES INC. (s)—C-3
JEROME BALSAM FILMS INC. (s)—C-5
BARUCH TELEVISION GROUP (s)—C-5
THE BIG FIGHTS INC. (s)—C-5
BROWNE, BORTZ & CODDINGTON INC. (s)—C-39
COMMUNICATIONS RESOURCES L.P. (s)—C-8
CORI FILMS INTERNATIONAL (s)—C-9
CTV TELEVISION NETWORK (s)—C-9
DAP TV ASSOCIATES (s)—C-9
ENTERPRISES PRODUCTIONS INC. (s)—C-11
ENTERTAINMENT PROGRAMMING SERVICES LTD. (s)—C-11
FILMS FOR EDUCATORS/FILMS FOR TELEVISION (s)—C-12
FILMS OF INDIA (s)—C-12
FILMWORLD TELEVISION INC. (s)—C-12
THE SAMUEL GOLDWYN TELEVISION CO. (s)—C-13
ALFRED HABER INC. (s)—C-14
LARRY HARMON PICTURES CORP. (s)—C-14
THOMAS HORTON ASSOCIATES (s)—C-15
INTERNATIONAL TELE-FILM ENTERPRISES LTD. (s)—C-16
INTERNATIONAL TREASURES (s)—C-16
LOS ANGELES TELEVISION GROUP (s)—C-18
CHARLES MICHELSON INC. (s)—C-20
WARREN MILLER FILMS (s)—C-20
MULLER MEDIA INC. (s)—C-21
NAVY OFFICES OF INFORMATION (OI-03) (s)—C-21
NEW CENTURY TELECOMMUNICATIONS (s)—C-21
NFL FILMS INC. (s)—C-22
PRODUCER SERVICES GROUP INC. (s)—C-24
RADIO & TELEVISION PACKAGERS INC. (s)—C-25
RADIO'S RELIABLE RESOURCES (s)—C-25
RYDER ENTERPRISES INC. (s)—C-26
SCHIFF-JONES LTD. (s)—C-46
SILVERBACH-LAZARUS GROUP (s)—C-26
HAL STEIN'S COMPASS PRODUCTIONS (s)—C-27
TCS SPORTS (s)—C-28
TELEVISION INTERAMERICANA S.A. (s)—C-47
TELEVISION INTERAMERICANA S.A. (s)—C-29
TV SPORTS SCENE INC. (s)—C-30
UPA PRODUCTIONS OF AMERICA (s)—C-31
VIDEO-CINEMA FILMS INC. (s)—C-31
VSI/GLOBAL VIDEO INC. (s)—C-32
WESTON WOODS STUDIOS INC. (s)—C-34
WILKIN CONSULTING SERVICES (s)—C-48

0600-2120 Tower Services

ANDREW CORP. (s)—C-69
ANDREWS TOWER INC. (s)—C-69
CABLE SERVICES CO. INC. (s)—C-74
THE COSTELOW CO. INC. (s)—C-78
ELECTRONICS, MISSILES & COMMUNICATIONS INC. (s)—C-81
PAUL DEAN FORD (s)—C-42
FORT WORTH TOWER CO. (s)—C-82
T. F. KIRKMAN INC. (s)—C-44
L & R COMMUNICATIONS LTD. (s)—C-88
LDL COMMUNICATIONS INC. (s)—C-88
LIGHTING ELECTRIC OF PENNSYLVANIA INC. (s)—C-89
MICROFLECT CO. INC. (s)—C-91

RADIO TOWER CO. INC. (s)—C-97
ROHN (s)—C-98
STEVENS TOWER CO. INC. (s)—C-101
TRI-EX TOWER CORP. (s)—C-105
T. J. VAUGHAN & ASSOCIATES (s)—C-48
WALTON TOWERS INC. (s)—C-108

0600-2140 Training

ABN/FOCAL POINT TV NEWS NETWORK (s)—C-35
ALLIED CAPITAL CORP. (s)—C-53
AUDIENCE RESEARCH & DEVELOPMENT (s)—C-38
BMC COMMUNICATIONS (s)—C-38
CABLE MARKETING SERVICES INC. (s)—C-39
CABLE TECHNOLOGIES INTERNATIONAL INC. (s)—C-39
CATZEL, THOMAS & ASSOCIATES (s)—C-7
CINECRAFT INC. (s)—C-7
COAXIAL ANALYSTS INC. (s)—C-40
COMSONICS INC. (s)—C-40
CONLEY & ASSOCIATES (s)—C-40
CONLEY & ASSOCIATES (s)—C-57
CONTEL FEDERAL SYSTEMS INC. (s)—C-41
COOLY ASSOCIATES INC. (s)—C-41
DeHART BROADCAST BROKERS (s)—C-58
MICHAEL DUNN PRODUCTIONS (s)—C-10
EDM & ASSOCIATES INC. (s)—C-41
ELECTRONICS, MISSILES & COMMUNICATIONS INC. (s)—C-81
EYE CONTACT INC. (s)—C-11
JEFF GOLD PRODUCTIONS INC. (s)—C-13
RUDOLF F. GRAF (s)—C-42
J. C. HUMKE ASSOCIATES INC. (s)—C-43
INTERACTIVE MARKET SYSTEMS (s)—C-43
INTERMEDIA ARTS MINNESOTA (s)—C-15
INTERNATIONAL TELE-FILM ENTERPRISES LTD. (s)—C-16
LEARN INCORPORATED (s)—C-17
LIGHTING ELECTRIC OF PENNSYLVANIA INC. (s)—C-89
FRANK N. MAGID ASSOCIATES (s)—C-44
MAGNAVOX CATV SYSTEMS INC. (s)—C-90
MCHUGH & HOFFMAN INC. (s)—C-44
MEDIA TECHNOLOGY ASSOCIATES LTD. (s)—C-44
METROWEST COMMUNICATIONS GROUP (s)—C-19
MICRODYNE CORP. (s)—C-91
O. D. PAGE, PROFESSIONAL ENGINEERS & CONSULTANTS (s)—C-45
PARALLEX (d)—C-95
PARALLEX (s)—C-45
PECA INC. (s)—C-95
PENN STATE CABLE COMMUNICATIONS (s)—C-45
GLENN ROLAND FILMS (s)—C-26
SHELDON SATIN ASSOCIATES INC. (s)—C-46
SEAMAN-PARSONS CO. (s)—C-99
SECAGRAPHS INC. (s)—C-46
BILL SIMS PARTNERS (s)—C-47
STERLING INSTITUTE INC. (s)—C-47
CLAIRE STERN ASSOCIATES INC. (s)—C-47
STERN TELECOMMUNICATIONS CORP. (s)—C-47
TANNEBRINGROSE ASSOC. INC. (s)—C-28
PARRY D. TEASDALE, STATION DEVELOPMENT CONSULTANT (s)—C-47
TELESTRATEGIES (s)—C-47
TONER CABLE COMPUTER SYSTEMS (s)—C-104
TRAINING DELIVERY SERVICES INC. (s)—C-47
VIDEO WEST (s)—C-32
VSI/GLOBAL VIDEO INC. (s)—C-32

0600-2160 Turnkey Construction

AM COMMUNICATIONS INC. (s)—C-68
ANDREW CORP. (s)—C-69
ANTENNA TECHNOLOGY CORP. (s)—C-70

BERNARD ASSOCIATES (s)—C-38
CABLE SERVICES CO. INC. (s)—C-74
CATV SUBSCRIBER SERVICES INC. (s)—C-40
COMMUNICATION TECHNOLOGIES INC. (s)—C-40
COMWAVE (s)—C-77
CONTEL FEDERAL SYSTEMS INC. (s)—C-41
CORNWALL ASSOCIATES INC. (s)—C-41
THE COSTELOW CO. INC. (s)—C-78
FORT WORTH TOWER CO. (s)—C-82
FUTURE PRODUCTIONS INC. (s)—C-82
GENERAL TELEVISION NETWORK (s)—C-83
GILL & ASSOCIATES (s)—C-59
GRAY COMMUNICATIONS CONSULTANTS INC. (s)—C-42
GROUP 3 DEVELOPMENT (s)—C-43
HAMILTON COMMUNICATIONS CONSULTANTS INC. (s)—C-43
HARRIS CORP. (Broadcast Division) (s)—C-84
THE HOLT CORPORATION (s)—C-60
J. C. HUMKE ASSOCIATES INC. (s)—C-43
IEC CO. (s)—C-85
IMMAD BROADCAST SERVICE (s)—C-43
IMMAD BROADCAST SERVICES (s)—C-85
IRWIN/SUPERIOR COMMUNICATIONS CONSTRUCTION INC. (s)—C-86
JERROLD DIVISION (GENERAL INSTRUMENT CORP.) (s)—C-86
K-TECH (s)—C-88
T. F. KIRKMAN INC. (s)—C-44
LAKE SYSTEMS CORP. (s)—C-88
LDL COMMUNICATIONS INC. (s)—C-88
LIGHTING ELECTRIC OF PENNSYLVANIA INC. (s)—C-89
LINES VIDEO SYSTEMS (s)—C-89
MAGNAVOX CATV SYSTEMS INC. (s)—C-90
RADIO TOWER CO. INC. (s)—C-97
ROCKWELL INTERNATIONAL CORP. (s)—C-98
ROSNER TELEVISION SYSTEMS INC. (s)—C-46
SEMO COMMUNICATIONS CORP. (s)—C-46
SPECTRUM PLANNING INC. (s)—C-47
TELE-ENGINEERING CORP. (s)—C-103
TELE-ENGINEERING CORP. (s)—C-47
TRIPLE C COMMUNICATIONS (s)—C-105
UTILITY SYSTEMS DEVELOPMENT (s)—C-48
VARIAN TVT (s)—C-106
T. J. VAUGHAN & ASSOCIATES (s)—C-48
VERTEX COMMUNICATIONS CORP. (s)—C-106
VIDEO MANAGEMENT CONSULTANTS (s)—C-48
VIDEOPHILE INC. (s)—C-48
WESTERN TELECOMMUNICATIONS INC. (s)—C-108
WALTER S. WYDRO CONSULTANTS (s)—C-50

0600-2180 Turnkey Installation

ADDERLY INDUSTRIES (s)—C-38
AM COMMUNICATIONS INC. (s)—C-68
ANDREW CORP. (s)—C-69
ANTENNA TECHNOLOGY CORP. (s)—C-70
BERNARD ASSOCIATES (s)—C-38
CABLE SERVICES CO. INC. (s)—C-74
CABLETEK CENTER PRODUCTS INC. (s)—C-74
CATV SUBSCRIBER SERVICES INC. (s)—C-40
CHANNEL MASTER (s)—C-76
COMARK COMMUNICATIONS INC. (s)—C-77
COMMUNICATION TECHNOLOGIES INC. (s)—C-40
COMSAT VIDEO ENTERPRISES (s)—C-40
COMSEARCH INC. (s)—C-40
COMWAVE (s)—C-77
CONTEL FEDERAL SYSTEMS INC. (s)—C-41
CORNWALL ASSOCIATES INC. (s)—C-41
ELECTRONICS, MISSILES & COMMUNICATIONS INC. (s)—C-81
FORT WORTH TOWER CO. (s)—C-82
FUTURE PRODUCTIONS INC. (s)—C-82
GABRIEL ELECTRONICS INC. (s)—C-82
GE AMERICAN COMMUNICATIONS (s)—C-13
GENERAL TELEVISION NETWORK (s)—C-83

GILL & ASSOCIATES (s)—C-59
GRAY COMMUNICATIONS CONSULTANTS INC. (s)—C-42
HAMILTON COMMUNICATIONS CONSULTANTS INC. (s)—C-43
HARRIS CORP. (Broadcast Division) (s)—C-84
THE HOLT CORPORATION (s)—C-60
J. C. HUMKE ASSOCIATES INC. (s)—C-43
IEC CO. (s)—C-85
IMMAD BROADCAST SERVICE (s)—C-43
IMMAD BROADCAST SERVICES (s)—C-85
INFORMATION DISPLAY SYSTEMS (s)—C-85
INTERNATIONAL MICROWAVE CORP. (s)—C-86
IRWIN/SUPERIOR COMMUNICATIONS CONSTRUCTION INC. (s)—C-86
JERROLD DIVISION (GENERAL INSTRUMENT CORP.) (s)—C-86
K-TECH (s)—C-88
LAKE SYSTEMS CORP. (s)—C-88
LANDY ASSOCIATES INC. (s)—C-88
LARGAN COMMUNICATIONS EQUIPMENT INC. (s)—C-88
LDL COMMUNICATIONS INC. (s)—C-88
LIGHTING ELECTRIC OF PENNSYLVANIA INC. (s)—C-89
LINES VIDEO SYSTEMS (s)—C-89
MICRODYNE CORP. (s)—C-91
NURAD INC. (s)—C-94
ROCKWELL INTERNATIONAL CORP. (s)—C-88
ROSNER TELEVISION SYSTEMS INC. (s)—C-46
SATELLITE NETWORK SYSTEMS (s)—C-26
SCIENTIFIC-ATLANTA INC. (s)—C-99
BILL SIMS PARTNERS (s)—C-47
SPECTRUM PLANNING INC. (s)—C-47
TELE-ENGINEERING CORP. (s)—C-103
TELE-MEASUREMENTS INC. (s)—C-47
TELE-ENGINEERING CORP. (s)—C-47
TRIPLE C COMMUNICATIONS (s)—C-105
TVI (s)—C-105
VARIAN TVT (s)—C-106
T. J. VAUGHAN & ASSOCIATES (s)—C-48
VERTEX COMMUNICATIONS CORP. (s)—C-106
VIDEO MANAGEMENT CONSULTANTS (s)—C-48
VIDEOPHILE INC. (s)—C-48
WASHINGTON INTERNATIONAL TELEPORT (s)—C-48
WESTERN TELECOMMUNICATIONS INC. (s)—C-108
WILKINSON ELECTRONICS INC. (s)—C-110
WSI CORP. (s)—C-110

0600-2200 Turnkey Studios

A. F. ASSOCIATES INC. (s)—C-67
COMMUNICATION TECHNOLOGIES INC. (s)—C-40
CORNWALL ASSOCIATES INC. (s)—C-41
FUTURE PRODUCTIONS INC. (s)—C-82
GANNETT PRODUCTION SERVICES/KUSATV (s)—C-13
GROUP 3 DEVELOPMENT (s)—C-43
HAMILTON COMMUNICATIONS CONSULTANTS INC. (s)—C-43
HARRIS CORP. (Broadcast Division) (s)—C-84
J. C. HUMKE ASSOCIATES INC. (s)—C-43
IMMAD BROADCAST SERVICE (s)—C-43
IMMAD BROADCAST SERVICES (s)—C-85
WALTER J. KLEIN CO. LTD. (s)—C-17
LANDY ASSOCIATES INC. (s)—C-88
LINES VIDEO SYSTEMS (s)—C-89
MILNER-FENWICK INC. (s)—C-20
GLENN ROLAND FILMS (s)—C-26
ROSNER TELEVISION SYSTEMS INC. (s)—C-46
U.S. CHAMBER OF COMMERCE (s)—C-31
VIDEO MANAGEMENT CONSULTANTS (s)—C-48
VIDEOMEDIA (s)—C-108

0600-2220

Video Post-Production Facilities

A. F. ASSOCIATES INC. (s)—C-67
 ABN/FOCAL POINT TV NEWS NETWORK (s)—C-35
 ACOUSTIC SYSTEMS (s)—C-67
 ALLEGRO PRODUCTIONS INC. (s)—C-3
 ALLIED CAPITAL CORP. (s)—C-53
 ASN TELEVISION NETWORK (s)—C-4
 ATLANTIC VIDEO INC. (s)—C-4
 ROBERT BARON & ASSOCIATES (s)—C-5
 BEXEL CORP. (s)—C-5
 STEVE CAMPUS PRODUCTIONS INC. (s)—C-6
 CAMRAC STUDIOS (s)—C-6
 CAPITOL VIDEO COMMUNICATIONS INC. (s)—C-6
 CATALYST PRODUCTION SERVICES (s)—C-7
 CATZEL, THOMAS & ASSOCIATES (s)—C-7
 CENTER VIDEO INDUSTRIAL CO. INC. (s)—C-75
 CHRISTIAN TELEVISION NETWORK (s)—C-7
 CINECRAFT INC. (s)—C-7
 CINEMA SERVICES INC. (s)—C-7
 COMMUNICATIONS INC. (s)—C-8
 COMPRO PRODUCTIONS (s)—C-8
 COMTEL VIDEO SERVICES INC. (s)—C-40
 COMTEL VIDEO SERVICES INC. (s)—C-8
 CONSOLIDATED FILM INDUSTRIES (s)—C-8
 CONTINENTAL FILM PRODUCTIONS CORP. (s)—C-8
 CORNWALL ASSOCIATES INC. (s)—C-41
 CTY TELEVISION NETWORK (s)—C-9
 CUSTOM FILMS/VIDEO INC. (s)—C-9
 CYCLE SAT (s)—C-9
 HAL DENNIS PRODUCTIONS (s)—C-9
 DESTINATION TELEVISION (s)—C-9
 DINER+ALLIED FILM & VIDEO SERVICES (s)—C-10
 DREW ASSOCIATES INC. (s)—C-10
 DU ART VIDEO (s)—C-10
 BERT ELLIOTT SOUND INC. (s)—C-10
 EYE CONTACT INC. (s)—C-11
 FIRST CHICAGO TELEMEDIA SERVICES (s)—C-12
 FORMAN PRODUCTIONS INC. (s)—C-12
 FUTURE PRODUCTIONS INC. (s)—C-82
 GANNETT PRODUCTION SERVICES/KUSA-TV (s)—C-13
 GOODWAY MARKETING INC. (s)—C-42
 GRAY COMMUNICATIONS CONSULTANTS INC. (s)—C-42
 HBO STUDIO PRODUCTIONS (s)—C-15
 HOLLYWOOD NEWSREEL SYNDICATE INC. (s)—C-37
 HOLLYWOOD VAULTS INC. (s)—C-15
 THOMAS HORTON ASSOCIATES (s)—C-15
 IMMAD BROADCAST SERVICE (s)—C-43
 IMMAD BROADCAST SERVICES (s)—C-85
 INTERCONTINENTAL TELEVIDEO INC. (s)—C-15
 INTERMEDIA ARTS MINNESOTA (s)—C-15
 INTERSOUND (s)—C-16
 KINETIC DESIGN SYSTEMS LTD. (s)—C-18
 KLUGE COMMUNICATIONS INC. (s)—C-17
 LAKE SYSTEMS CORP. (s)—C-88
 LASER EDIT INC. (s)—C-17
 LBS COMMUNICATIONS (s)—C-17
 LeSEA BROADCASTING NETWORK (s)—C-17
 L.I. TV-NEWS (s)—C-37
 LIGHTSCAPE PRODUCTIONS INC. (s)—C-17
 MAJOR LEAGUE BASEBALL PRODUCTIONS (s)—C-18
 McHUGH & HOFFMAN INC. (s)—C-44
 THE MEDIA EXCHANGE INC. (s)—C-19
 MEDIA TECHNOLOGY ASSOCIATES LTD. (s)—C-44
 METROWEST COMMUNICATIONS GROUP (s)—C-45
 METROWEST COMMUNICATIONS GROUP (s)—C-19
 MINCEY VIDEO & FILM/MINCEY PRODUCTIONS INC. (s)—C-20
 NFL FILMS INC. (s)—C-22
 OGLETREE PRODUCTIONS (s)—C-22
 ONE PASS INC. (s)—C-22
 PICTURE MUSIC INTERNATIONAL (s)—C-23
 PILOT PRODUCTIONS INC. (s)—C-23

POINT OF VIEW PRODUCTIONS (s)—C-23
 PYRAMID VIDEO INC. (s)—C-25
 ROCK SOLID PRODUCTIONS (s)—C-25
 GLENN ROLAND FILMS (s)—C-26
 WARREN ROSENBERG VIDEO SERVICES INC. (s)—C-26
 ROSNER TELEVISION SYSTEMS INC. (s)—C-46
 62nd STREET PRODUCTIONS (s)—C-27
 SKAGGS TELECOMMUNICATIONS SERVICES (s)—C-27
 RICK SPALLA VIDEO PRODUCTIONS (s)—C-27
 TAILFORD ASSOCIATES CABLE GROUP (s)—C-47
 TAPE-FILM INDUSTRIES (s)—C-28
 TECHNISONIC STUDIOS INC. (s)—C-28
 TRANS-AMERICAN VIDEO INC. (s)—C-29
 TVC VIDEO INC. (s)—C-30
 U.S. CHAMBER OF COMMERCE (s)—C-31
 VIDEO MANAGEMENT CONSULTANTS (s)—C-31
 VIDEO MARKETING SERVICES INC. (s)—C-48
 THE VIDEO TAPE CO. (VTC) (s)—C-108
 VIDEO WEST (s)—C-32
 VIDEOMEDIA (s)—C-108
 VIDEOWORKS (s)—C-32
 VISNEWS INTERNATIONAL (s)—C-32
 VSI/GLOBAL VIDEO INC. (s)—C-32
 WINDSOR VIDEO (s)—C-34
 WNET/THIRTEEN (Educational Bcstg. Corp.) (s)—C-34
 WORLDWIDE TELEVISION NEWS (s)—C-37
 WTTW CHANNEL 11/ENTERPRISES GROUP (s)—C-35
 Z-AXIS CORP. (s)—C-35

0600-2240

Video Equipment Refurbishing

THE CAMERA MART INC. (s)—C-74
 CENTER VIDEO INDUSTRIAL CO. INC. (s)—C-75
 FUTURE PRODUCTIONS INC. (s)—C-82
 GRAY COMMUNICATIONS CONSULTANTS INC. (s)—C-42
 IMMAD BROADCAST SERVICE (s)—C-43
 TELE-MEASUREMENTS INC. (s)—C-47
 VIDEO MANAGEMENT CONSULTANTS (s)—C-48

0600-2260

Video Cartridge Reloading

AUDICO INC. (s)—C-71
 BURLINGTON AUDIO/VIDEO TAPES INC. (s)—C-74

0600-2280

Videotape Duplication

ABN/FOCAL POINT TV NEWS NETWORK (s)—C-35
 ADS AUDIO VISUAL PRODUCTIONS INC. (s)—C-3
 ALLEGRO PRODUCTIONS INC. (s)—C-3
 ATLANTIC VIDEO INC. (s)—C-4
 BCS (d & r)—C-72
 BEXEL CORP. (s)—C-5
 CABLE FILMS & CABLE VIDEO (s)—C-6
 CAPITOL VIDEO COMMUNICATIONS INC. (s)—C-6
 CATALYST PRODUCTION SERVICES (s)—C-7
 CATZEL, THOMAS & ASSOCIATES (s)—C-7
 CENTER VIDEO INDUSTRIAL CO. INC. (s)—C-75
 CENTERCOM (s)—C-7
 CHRISTIAN TELEVISION NETWORK (s)—C-7
 CHURCH OF THE NAZARENE (s)—C-7
 CINE MAGNETICS VIDEO & FILM LABORATORIES (s)—C-7
 CINECRAFT INC. (s)—C-7
 CINEMA SERVICES INC. (s)—C-7

CINETUDES FILM PRODUCTIONS LTD. (s)—C-8
 COMMUNICATIONS INC. (s)—C-8
 COMPRO PRODUCTIONS (s)—C-8
 COMTEL VIDEO SERVICES INC. (s)—C-40
 COMTEL VIDEO SERVICES INC. (s)—C-8
 CONSOLIDATED FILM INDUSTRIES (s)—C-8
 CONTINENTAL FILM PRODUCTIONS CORP. (s)—C-8
 CTY TELEVISION NETWORK (s)—C-9
 CYCLE SAT (s)—C-9
 DESTINATION TELEVISION (s)—C-9
 DINER+ALLIED FILM & VIDEO SERVICES (s)—C-10
 DU ART VIDEO (s)—C-10
 EYE CONTACT INC. (s)—C-11
 FILM CORE (s)—C-11
 FILMACK STUDIOS (s)—C-11
 FILMS FOR EDUCATORS/FILMS FOR TELEVISION (s)—C-12
 FISHING THE WEST (s)—C-12
 FORMAN PRODUCTIONS INC. (s)—C-12
 FUTURE PRODUCTIONS INC. (s)—C-82
 GANNETT PRODUCTION SERVICES/KUSA-TV (s)—C-13
 JEFF GOLD PRODUCTIONS INC. (s)—C-13
 HBO STUDIO PRODUCTIONS (s)—C-15
 HOLLYWOOD NEWSREEL SYNDICATE INC. (s)—C-37
 INTERCONTINENTAL TELEVIDEO INC. (s)—C-15
 INTERMEDIA ARTS MINNESOTA (s)—C-15
 M. A. KEMPNER INC. (s)—C-16
 KINETIC DESIGN SYSTEMS LTD. (s)—C-16
 KLUGE COMMUNICATIONS INC. (s)—C-17
 LASER EDIT INC. (s)—C-17
 LBS COMMUNICATIONS (s)—C-17
 L.I. TV-NEWS (s)—C-37
 LIGHTSCAPE PRODUCTIONS INC. (s)—C-17
 MAJOR LEAGUE BASEBALL PRODUCTIONS (s)—C-18
 McHUGH & HOFFMAN INC. (s)—C-44
 THE MEDIA EXCHANGE INC. (s)—C-19
 MEDIA HOME ENTERTAINMENT INC. (s)—C-19
 METROWEST COMMUNICATIONS GROUP (s)—C-45
 METROWEST COMMUNICATIONS GROUP (s)—C-19
 MILNER-FENWICK INC. (s)—C-20
 MINCEY VIDEO & FILM/MINCEY PRODUCTIONS INC. (s)—C-20
 MSS (MODERN SATELLITE SERVICES) (s)—C-21
 NFL FILMS INC. (s)—C-22
 OGLETREE PRODUCTIONS (s)—C-22
 PARROT COMMUNICATIONS INC. (s)—C-23
 PICTURE MUSIC INTERNATIONAL (s)—C-23
 PYRAMID VIDEO INC. (s)—C-25
 ROCK SOLID PRODUCTIONS (s)—C-25
 GLENN ROLAND FILMS (s)—C-26
 WARREN ROSENBERG VIDEO SERVICES INC. (s)—C-26
 62nd STREET PRODUCTIONS (s)—C-27
 SKAGGS TELECOMMUNICATIONS SERVICES (s)—C-27
 RICK SPALLA VIDEO PRODUCTIONS (s)—C-27
 STERLING PRODUCTIONS LTD. (s)—C-27
 SUDBOROUGH PRODUCTIONS (s)—C-27
 TAPE-FILM INDUSTRIES (s)—C-28
 TECHNISONIC STUDIOS INC. (s)—C-28
 TVC VIDEO INC. (s)—C-30
 VAUGHN COMMUNICATIONS GROUP (s)—C-106
 VIDEO MANAGEMENT CONSULTANTS (s)—C-31
 THE VIDEO TAPE CO. (VTC) (s)—C-108
 VIDEO WEST (s)—C-32
 VIDEOWORKS (s)—C-32
 VISNEWS INTERNATIONAL (s)—C-32
 VSI/GLOBAL VIDEO INC. (s)—C-32
 WINDSOR VIDEO (s)—C-34
 WOLD COMMUNICATIONS (s)—C-34
 WORLDWIDE TELEVISION NEWS (s)—C-37
 W.R.S. MOTION PICTURE & VIDEO LABS (s)—C-35

0600-2300

Videotape Editing

ABN/FOCAL POINT TV NEWS NETWORK (s)—C-35
 ADS AUDIO VISUAL PRODUCTIONS INC. (s)—C-3
 ALLEGRO PRODUCTIONS INC. (s)—C-3
 ASN TELEVISION NETWORK (s)—C-4
 ATLANTIC VIDEO INC. (s)—C-4
 BCS (d & r)—C-72
 BEXEL CORP. (s)—C-5
 STEVE CAMPUS PRODUCTIONS INC. (s)—C-6
 CAPITOL VIDEO COMMUNICATIONS INC. (s)—C-6
 CATALYST PRODUCTION SERVICES (s)—C-7
 CATZEL, THOMAS & ASSOCIATES (s)—C-7
 CENTER VIDEO INDUSTRIAL CO. INC. (s)—C-75
 CHURCH OF THE NAZARENE (s)—C-7
 CINECRAFT INC. (s)—C-7
 COMMUNICATIONS INC. (s)—C-8
 COMPRO PRODUCTIONS (s)—C-8
 CONSOLIDATED FILM INDUSTRIES (s)—C-8
 CONTINENTAL FILM PRODUCTIONS CORP. (s)—C-8
 WILLIAM L. COOPER PRODUCTIONS INC. (s)—C-8
 CTY TELEVISION NETWORK (s)—C-9
 CUSTOM FILMS/VIDEO INC. (s)—C-9
 CYCLE SAT (s)—C-9
 DESTINATION TELEVISION (s)—C-9
 DINER+ALLIED FILM & VIDEO SERVICES (s)—C-10
 DREW ASSOCIATES INC. (s)—C-10
 DU ART VIDEO (s)—C-10
 EYE CONTACT INC. (s)—C-11
 FILM CORE (s)—C-11
 FIRST CHICAGO TELEMEDIA SERVICES (s)—C-12
 FORMAN PRODUCTIONS INC. (s)—C-12
 FUTURE PRODUCTIONS INC. (s)—C-82
 GANNETT PRODUCTION SERVICES/KUSA-TV (s)—C-13
 JEFF GOLD PRODUCTIONS INC. (s)—C-13
 GOODWAY MARKETING INC. (s)—C-42
 HBO STUDIO PRODUCTIONS (s)—C-15
 HOLLYWOOD NEWSREEL SYNDICATE INC. (s)—C-37
 THOMAS HORTON ASSOCIATES (s)—C-15
 INTERCONTINENTAL TELEVIDEO INC. (s)—C-15
 INTERMEDIA ARTS MINNESOTA (s)—C-15
 INTERSOUND (s)—C-16
 KINETIC DESIGN SYSTEMS LTD. (s)—C-16
 KLUGE COMMUNICATIONS INC. (s)—C-17
 LASER EDIT INC. (s)—C-17
 LBS COMMUNICATIONS (s)—C-17
 LeSEA BROADCASTING NETWORK (s)—C-17
 L.I. TV-NEWS (s)—C-37
 LIGHTSCAPE PRODUCTIONS INC. (s)—C-17
 MAJOR LEAGUE BASEBALL PRODUCTIONS (s)—C-18
 McHUGH & HOFFMAN INC. (s)—C-44
 MEDALLION TELEVISION ENTERPRISES INC. (s)—C-19
 THE MEDIA EXCHANGE INC. (s)—C-19
 METROWEST COMMUNICATIONS GROUP (s)—C-45
 METROWEST COMMUNICATIONS GROUP (s)—C-19
 MILNER-FENWICK INC. (s)—C-20
 MINCEY VIDEO & FILM/MINCEY PRODUCTIONS INC. (s)—C-20
 MOTION PICTURE ENTERPRISES INC. (s)—C-20
 MSS (MODERN SATELLITE SERVICES) (s)—C-21
 NFL FILMS INC. (s)—C-22
 ONE PASS INC. (s)—C-22
 PICTURE MUSIC INTERNATIONAL (s)—C-23
 PILOT PRODUCTIONS INC. (s)—C-23
 POINT OF VIEW PRODUCTIONS (s)—C-23
 PYRAMID VIDEO INC. (s)—C-25
 ROCK SOLID PRODUCTIONS (s)—C-25
 GLENN ROLAND FILMS (s)—C-26
 WARREN ROSENBERG VIDEO SERVICES INC. (s)—C-26

BROADCAST DESIGN CONSULTANTS

GRIFFITH AND TEKUSHAN, INC.
630 NINTH AVENUE, SUITE 1000
NEW YORK, N.Y. 10036
FAX: (212) 581-4827
(212) 246-0154



62nd STREET PRODUCTIONS (s)—C-27
SKAGGS TELECOMMUNICATIONS SERVICES (s)—C-27
RICK SPALLA VIDEO PRODUCTIONS (s)—C-27
STERLING PRODUCTIONS LTD. (s)—C-27
SUDBOROUGH PRODUCTIONS (s)—C-27
TAILFORD ASSOCIATES CABLE GROUP (s)—C-47
TANNEBRINGROSE ASSOC. INC. (s)—C-28
TAPE-FILM INDUSTRIES (s)—C-28
TECHNISONIC STUDIOS INC. (s)—C-28
TRANS-AMERICAN VIDEO INC. (s)—C-29
TVC VIDEO INC. (s)—C-30
U.S. CHAMBER OF COMMERCE (s)—C-31
VIDEO MANAGEMENT CONSULTANTS (s)—C-31
VIDEO MARKETING SERVICES INC. (s)—C-48
VIDEO WEST (s)—C-32
VIDEOMEDIA (s)—C-108
VIDEOWORKS (s)—C-32
VISNEWS INTERNATIONAL (s)—C-32
VSI/GLOBAL VIDEO INC. (s)—C-32
WESTON WOODS STUDIOS INC. (s)—C-34
WINDSOR VIDEO (s)—C-34
WNET/THIRTEEN (Educational Bcstg. Corp.) (s)—C-34
WORLDWIDE TELEVISION NEWS (s)—C-37
WTTW CHANNEL 11/ENTERPRISES GROUP (s)—C-35
Z-AXIS CORP (s)—C-35

ATI VIDEO ENTERPRISES INC. (p)—C-4
ATLANTIC ENTERTAINMENT GROUP (p & d)—C-4
ATLANTIC VIDEO INC. (p)—C-4
BAJUS-JONES FILM CORP. (p)—C-4
BANDELIER INC. (p & d)—C-5
BARR FILMS (p & d)—C-5
BRAVERMAN PRODUCTIONS INC. (p)—C-6
BUZZCO ASSOCIATES INC. (p)—C-6
STEVE CAMPUS PRODUCTIONS INC. (p)—C-6
CAPITOL VIDEO COMMUNICATIONS INC. (p)—C-6
CATALYST PRODUCTION SERVICES (p)—C-7
CATZEL, THOMAS & ASSOCIATES (p)—C-7
CINECRAFT INC. (p)—C-7
COE FILM ASSOCIATES INC. (d)—C-8
COLUMBIA PICTURES INTERNATIONAL CORP. (p & d)—C-8
COMMUNICATIONS RESOURCES L.P. (p & d)—C-8
CONTINENTAL FILM PRODUCTIONS CORP. (p)—C-8
CORAL PICTURES CORP. (d)—C-8
CORI FILMS INTERNATIONAL (d)—C-9
CRAWLEYS ANIMATION INC. (p & d)—C-9
CTV TELEVISION NETWORK (d)—C-9
CUBICOMP CORP. (p)—C-78
D & R ANIMATION (p)—C-9
DIGITAL ARTS (d)—C-79
WALT DISNEY PICTURES (p & d)—C-10
MICHAEL DUNN PRODUCTIONS (p)—C-10
ENTERTAINMENT PROGRAMMING SERVICES LTD. (d)—C-11
EYE CONTACT INC. (p)—C-11
FILMACK STUDIOS (p)—C-11
FILMATION STUDIOS (Div. of Group W Productions) (p)—C-11
FILMFAIR (p)—C-11
FILMFAIR COMMUNICATIONS (p & d)—C-11
FILMS FOR EDUCATORS/FILMS FOR TELEVISION (p)—C-12
FILMWORLD TELEVISION INC. (d)—C-12
FORMAN PRODUCTIONS INC. (p)—C-12
FOX/LORBER ASSOCIATES (d)—C-12
FREMANTLE INTERNATIONAL INC. (d)—C-12
GLOBAL VISION GROUP INC. (d)—C-13
JEFF GOLD PRODUCTIONS INC. (p)—C-13
GOULD ENTERTAINMENT CORP. (d)—C-14
GRANADA TELEVISION INTERNATIONAL LTD. (d)—C-14
SHERRY GRANT ENTERPRISES INC. (p & d)—C-14
THE ART GREENFIELD CO. (d)—C-14
GRIFFITH & TEKUSHAN INC. (d)—C-14
GROUP W PRODUCTIONS (p & d)—C-14
LARRY HARMON PICTURES CORP. (d)—C-14
HARMONY GOLD USA INC. (p & d)—C-14
THOMAS HORTON ASSOCIATES (p & d)—C-15
INTERNATIONAL TELE-FILM ENTERPRISES LTD. (d)—C-16
INTERNATIONAL TELEVISION FILM DISTRIBUTING CO. INC. (d)—C-16
ITC ENTERTAINMENT (d)—C-16
JMP VIDEOCONFERENCE GROUP (p)—C-16
GORDON JONES PROGRAMMING (d)—C-16
JRD PRODUCTIONS (p)—C-16
K & H PRODUCTIONS INC. (p)—C-16
M. A. KEMPNER INC. (p & d)—C-16
KINETIC DESIGN SYSTEMS LTD. (p)—C-16
KING FEATURES ENTERTAINMENT (p & d)—C-17
KING WORLD PRODUCTIONS (d)—C-17
WALTER J. KLEIN CO. LTD. (p)—C-17
LBS COMMUNICATIONS (d)—C-17
LIONHEART TELEVISION INTERNATIONAL (d)—C-18

MCA TV INTERNATIONAL (d)—C-19
MG/PERIN INC. (p & d)—C-20
MILNER-FENWICK INC. (p & d)—C-20
MULLER MEDIA INC. (d)—C-21
NATIONAL COLLEGE TELEVISION (p & d)—C-21
NBC ENTERPRISES INC. (p & d)—C-21
NBC INTERNATIONAL LTD. (d)—C-21
NEW CENTURY TELECOMMUNICATIONS (d)—C-21
NIPPON ANIMATION CO. (p & d)—C-22
ORBIS COMMUNICATIONS INC. (d)—C-22
PANTOMIME PICTURES INC. (p)—C-22
PEARSON INTERNATIONAL INC. (d)—C-23
PETERS PRODUCTIONS (p & d)—C-23
PHOENIX/BFA FILMS & VIDEO INC (d)—C-23
PRODUCER SERVICES GROUP INC. (d)—C-24
PUNCH FILMS INC. (p)—C-24
QUARTET FILMS INC. (p)—C-25
RADIO & TELEVISION PACKAGERS INC. (p & d)—C-25
RAYMOND INTERNATIONAL (d)—C-25
REPUBLIC PICTURES CORP. (d)—C-25
GLENN ROLAND FILMS (p & d)—C-26
SFM MEDIA CORP. (d)—C-26
SKAGGS TELECOMMUNICATIONS SERVICES (p)—C-27
SYNDICAST SERVICES INC (d)—C-28
TAPE-FILM INDUSTRIES (d)—C-28
TELETRIB (d)—C-29
THE TELEVISION DISTRIBUTION CO. INC. (p & d)—C-29
TELEVISION INTERAMERICANA S.A. (d)—C-47
TELEVISION INTERAMERICANA S.A. (d)—C-29
TELEVISION SYNDICATIONS (p)—C-29
TEXSCAN CORPORATION (p)—C-104
THE PROGRAM EXCHANGE (d)—C-24
TRIO VISUAL EFFECTS (p)—C-30
UNUSUAL FILMS (p & d)—C-31
UPA PRODUCTIONS OF AMERICA (p & d)—C-31
VIACOM INTERNATIONAL INC. (d)—C-31
VIDEO WEST (p)—C-32
VIDEOWORKS (p)—C-32
VITT MEDIA INTERNATIONAL INC. (d)—C-32
VSI/GLOBAL VIDEO INC. (p & d)—C-32
WARNER BROS. TELEVISION DISTRIBUTION (p & d)—C-32
WESTON WOODS STUDIOS INC. (p & d)—C-34
WINDSOR VIDEO (p)—C-34
WOLD COMMUNICATIONS INC. (d)—C-48
WORLD EVENTS PRODUCTIONS LTD. (p & d)—C-34
WORLDOVISION ENTERPRISES INC. (d)—C-34
WSI CORP. (d)—C-110
Y&R PROGRAM SERVICES (d)—C-35
Z-AXIS (p & d)—C-35

EYE CONTACT INC. (p)—C-11
FORMAN PRODUCTIONS INC. (p)—C-12
FOX/LORBER ASSOCIATES (d)—C-12
FRANK GARI PRODUCTIONS INC. (p & d)—C-13
SHERRY GRANT ENTERPRISES INC. (p & d)—C-14
SHERMAN GRINBERG FILM LIBRARIES INC. (p)—C-14
HOLLYWOOD NEWSREEL SYNDICATE INC. (p & d)—C-37
M. A. KEMPNER INC. (p & d)—C-16
KINETIC DESIGN SYSTEMS LTD. (p)—C-16
LBS COMMUNICATIONS (d)—C-17
L.I. TV-NEWS (d)—C-37
LIGHTSCAPE PRODUCTIONS INC. (p & d)—C-17
LIONHEART TELEVISION INTERNATIONAL (d)—C-18
MAJOR LEAGUE BASEBALL PRODUCTIONS (p)—C-18
MARATHON INTERNATIONAL PRODUCTIONS (p & d)—C-18
MEDIALINK (d)—C-37
MIGHTY MINUTE PROGRAMS (p & d)—C-20
MR. WIZARD STUDIO (p & d)—C-20
MSS (MODERN SATELLITE SERVICES) (d)—C-21
NATIONAL BROADCASTING CO. (p)—C-37
NATIONAL COLLEGE TELEVISION (p & d)—C-21
NAVY BROADCASTING SERVICE/NEWS THIS WEEK (p & d)—C-21
NAVY OFFICES OF INFORMATION (OI-03) (d)—C-21
NBC ENTERPRISES INC. (p & d)—C-21
NBC INTERNATIONAL LTD. (d)—C-21
THE NEWSFEED NETWORK (p & d)—C-37
NOVA COMMUNICATIONS (p)—C-22
JIM OWENS & ASSOCIATES INC. (p)—C-22
PARROT COMMUNICATIONS INC. (p)—C-23
PYRAMID VIDEO INC. (p)—C-25
REUTERS LTD. (p & d)—C-37
RICHARD H. ROFFMAN ASSOCIATES (p)—C-25
GLENN ROLAND FILMS (d)—C-26
SCOTT COMMUNICATIONS INC. (p)—C-26
SEVEN NETWORK AUSTRALIA INC. (p)—C-26
RICK SPALLA VIDEO PRODUCTIONS (p & d)—C-27
SUDBOROUGH PRODUCTIONS (p)—C-27
TAPE-FILM INDUSTRIES (d)—C-28
THE TELEVISION DISTRIBUTION CO. INC. (p & d)—C-29
TELEVISION INTERAMERICANA S.A. (d)—C-47
TELEVISION INTERAMERICANA S.A. (d)—C-29
TRANSATLANTIC VIDEO (p)—C-29
TURNER PROGRAM SERVICES (d)—C-30
TV SPORTS SCENE INC. (p & d)—C-30
UNITED PRESS INTERNATIONAL (d)—C-37
U.S. CHAMBER OF COMMERCE (p & d)—C-31
VISNEWS INTERNATIONAL (p & d)—C-32
WOLD COMMUNICATIONS INC. (d)—C-48
WORLDWIDE TELEVISION NEWS (d)—C-37

0600-2360

Wiring

BERNARD ASSOCIATES (s)—C-38
CABLE SERVICES CO. INC. (s)—C-74
CABLEMASTERS CORP. (s)—C-39
CABLETEK CENTER PRODUCTS INC. (s)—C-74
J. C. HUMKE ASSOCIATES INC. (s)—C-43
IEC CO. (s)—C-85
IMMAD BROADCAST SERVICE (s)—C-43
IMMAD BROADCAST SERVICES (s)—C-85
IRWIN/SUPERIOR COMMUNICATIONS CONSTRUCTION INC. (s)—C-86
LAKE SYSTEMS CORP. (s)—C-88
McHUGH & HOFFMAN INC. (s)—C-44
METROPOLITAN ELECTRIC MANUFACTURING CO.
TELE-MEASUREMENTS INC. (s)—C-103
VIDEOPHILE INC. (s)—C-48

**0610
PROGRAM PRODUCTION/
DISTRIBUTION**

0610-0020

Animation

ABN/FOCAL POINT TV NEWS NETWORK (p)—C-35
ACAMA FILMS (d)—C-3
ACCESS SYNDICATION (d)—C-3
ADS AUDIO VISUAL PRODUCTIONS INC. (p & d)—C-3
ALAN ENTERPRISES INC. (d)—C-3
ALDEN FILMS/FILMS OF THE NATIONS (p & d)—C-3
ALLEGRO PRODUCTIONS INC. (p)—C-3
ANIFORMS INC. (p)—C-4
ANIMART FX (p)—C-4

0610-0040

News

ABN/FOCAL POINT TV NEWS NETWORK (p & d)—C-35
ALLEGRO PRODUCTIONS INC. (p)—C-3
THE AMERICAN JEWISH COMMITTEE (p)—C-4
AP NEWS PLUS (p & d)—C-35
ARMY & AIR FORCE HOMETOWN NEWS CENTER (p & d)—C-35
ASSOCIATED PRESS (p & d)—C-35
AUDIENCE RESEARCH & DEVELOPMENT (p)—C-38
AUDIO-TV FEATURES INC. (p & d)—C-4
BROADCAST NEWS LTD. (p & d)—C-35
CATZEL, THOMAS & ASSOCIATES (p)—C-7
CHURCH FEDERATION OF GREATER INDIANAPOLIS INC. (d)—C-7
CONUS COMMUNICATIONS (p & d)—C-35
CTV TELEVISION NETWORK (d)—C-9
WILLIAM KENNETH CUMMING & ASSOCIATES (p)—C-41
CYCLE SAT (d)—C-9
ENTERTAINMENT PROGRAMMING SERVICES LTD. (d)—C-11

0610-0060

Program Guides

CTV TELEVISION NETWORK (d)—C-9
CYCLE SAT (d)—C-9
GOODWAY MARKETING INC. (p & d)—C-42
MEDALLION TELEVISION ENTERPRISES INC. (p & d)—C-19
NATIONAL COLLEGE TELEVISION (p & d)—C-21
TAPE-FILM INDUSTRIES (d)—C-28
WOLD COMMUNICATIONS INC. (d)—C-48

0610-0080

Programming

ABN/FOCAL POINT TV NEWS NETWORK (p & d)—C-35

- ACCESS SYNDICATION (d)—C-3
 AD-ANSWERS (p & d)—C-3
 ADS AUDIO VISUAL PRODUCTIONS INC. (p)—C-3
 THE AMERICAN JEWISH COMMITTEE (p & d)—C-4
 ANIMART FX (p)—C-4
 ASN TELEVISION NETWORK (p)—C-4
 ATI VIDEO ENTERPRISES INC. (p & d)—C-4
 ATLANTIC VIDEO INC. (p)—C-4
 AUDIENCE RESEARCH & DEVELOPMENT (p)—C-38
 BARIUCH TELEVISION GROUP (p & d)—C-5
 BEST FILM & VIDEO CORP. (p & d)—C-5
 BIJOU PRODUCTIONS (p & d)—C-5
 BONNEVILLE MEDIA COMMUNICATIONS (p & d)—C-6
 BRAVERMAN PRODUCTIONS INC. (p)—C-6
 STUART N. BROTMAN (p & d)—C-39
 BILL BURRUD PRODUCTIONS (p)—C-6
 BUZZCO ASSOCIATES INC. (p)—C-8
 CABLE FILMS & CABLE VIDEO (d)—C-6
 CAMRAC STUDIOS (p & d)—C-6
 CASABLANCA IV (p & d)—C-7
 CATZEL, THOMAS & ASSOCIATES (p)—C-7
 CBC ENTERPRISES (d)—C-7
 THE CHRISTOPHERS INC. (p & d)—C-7
 DICK CLARK CO. INC. (p)—C-8
 COLUMBIA PICTURES INTERNATIONAL CORP. (p & d)—C-8
 CORAL PICTURES CORP. (d)—C-8
 THOMAS CRAVEN FILM CORP. (p)—C-9
 CRAWLEYS ANIMATION INC. (p)—C-9
 CTV TELEVISION NETWORK (d)—C-9
 WILLIAM KENNETH CUMMING & ASSOCIATES (p)—C-41
 CUSTOM FILMS/VIDEO INC. (p)—C-9
 CYCLE SAT (d)—C-9
 DAP TV ASSOCIATES (p)—C-9
 DAY OF DISCOVERY (p & d)—C-9
 DREW ASSOCIATES INC. (p)—C-10
 MICHAEL DUNN PRODUCTIONS (p)—C-10
 EBONY/JET SHOWCASE (p & d)—C-10
 ELECTRA PICTURES INC. (d)—C-10
 ENTERTAINMENT PROGRAMMING SERVICES LTD. (d)—C-11
 EXCEL TELEMEDIA INTERNATIONAL CORP. (p & d)—C-11
 EYE CONTACT INC. (p)—C-11
 FILMS FOR EDUCATORS/FILMS FOR TELEVISION (p & d)—C-12
 FILMWORLD TELEVISION INC. (d)—C-12
 FIRST CHICAGO TELEMEDIA SERVICES (s)—C-12
 FORMAN PRODUCTIONS INC. (p)—C-12
 FOX/LORBER ASSOCIATES (p & d)—C-12
 FREMANTLE INTERNATIONAL INC. (d)—C-12
 FRIES DISTRIBUTION CO. (p & d)—C-12
 GARNETT PRODUCTION SERVICES/KUSA-TV (d)—C-13
 GAYLORD SYNDICOM (p)—C-13
 GE AMERICAN COMMUNICATIONS (d)—C-13
 THE SAMUEL GOLDWYN TELEVISION CO. (d)—C-13
 GOTHAM COMMUNICATIONS (p)—C-13
 GOULD ENTERTAINMENT CORP. (d)—C-14
 GRANADA TELEVISION INTERNATIONAL LTD. (d)—C-14
 THE ART GREENFIELD CO. (d)—C-14
 GROUP W PRODUCTIONS (p & d)—C-14
 THOMAS HORTON ASSOCIATES (p & d)—C-15
 IMAGICOM PRODUCTIONS INC. (p)—C-15
 INTERNATIONAL HOME ENTERTAINMENT INC. (p)—C-15
 INTERNATIONAL TELE-FILM ENTERPRISES LTD. (d)—C-16
 ITC ENTERTAINMENT (d)—C-16
 JEFFERSON PILOT TELEPRODUCTIONS (p & d)—C-16
 JMP VIDEOCONFERENCE GROUP (p)—C-16
 GORDON JONES PROGRAMMING (d)—C-16
 JRD PRODUCTIONS (p & d)—C-16
 KINETIC DESIGN SYSTEMS LTD. (p)—C-16
 KING FEATURES ENTERTAINMENT (p & d)—C-17
 KING WORLD PRODUCTIONS (d)—C-17
 WALTER J. KLEIN CO. LTD. (p)—C-17
 THE LATHAM FOUNDATION (p & d)—C-17
- LBS COMMUNICATIONS (p & d)—C-17
 LEARN INCORPORATED (d)—C-17
 LOS ANGELES TELEVISION GROUP (d)—C-18
 MADISON PACIFIC INC. (p)—C-18
 MANBECK PICTURES CORP. (d)—C-18
 MARATHON INTERNATIONAL PRODUCTIONS (p)—C-18
 MCA TV (div. of MCA Inc.) (p)—C-19
 MCA TV INTERNATIONAL (d)—C-19
 MCM COMMUNICATIONS (p & d)—C-19
 MEDIA HOME ENTERTAINMENT INC. (p & d)—C-19
 MEDIACAST TELEVISION ENTERTAINMENT (p)—C-19
 METROWEST COMMUNICATIONS GROUP (p)—C-19
 MG/PERIN INC. (p & d)—C-20
 MIGHTY MINUTE PROGRAMS (p)—C-20
 WARREN MILLER FILMS (p & d)—C-20
 MILNER-FENWICK INC. (p & d)—C-20
 MINCEY VIDEO & FILM/MINCEY PRODUCTIONS INC. (p)—C-20
 MSS (MODERN SATELLITE SERVICES) (d)—C-21
 MULLER MEDIA INC. (p & d)—C-21
 MULTIMEDIA ENTERTAINMENT (p & d)—C-21
 NATIONAL COLLEGE TELEVISION (p & d)—C-21
 NBC INTERNATIONAL LTD. (d)—C-21
 NEW CENTURY TELECOMMUNICATIONS (d)—C-21
 NEW VISIONS INC. (p & d)—C-21
 NFL FILMS INC. (p & d)—C-22
 NICHOLSON-MUIR PRODUCTIONS INC. (p)—C-22
 NOVA COMMUNICATIONS (p)—C-22
 ORBIS COMMUNICATIONS INC. (d)—C-22
 JIM OWENS & ASSOCIATES INC. (p)—C-22
 TOM PARKER MOTION PICTURE DISTRIBUTION & PRODUCTION (d)—C-23
 PARROT COMMUNICATIONS INC. (p)—C-23
 PHOENIX/BFA FILMS & VIDEO INC. (d)—C-23
 T. R. PITTS CO. (d)—C-96
 PRECISION MARKETING ASSOCIATES (p & d)—C-24
 PROGRAM SYNDICATION SERVICES INC. (d)—C-24
 RADIO & TELEVISION PACKAGERS INC. (p & d)—C-25
 RAYMOND INTERNATIONAL (p & d)—C-25
 RIVIERA PRODUCTIONS (p)—C-25
 RICHARD H. ROFFMAN ASSOCIATES (p)—C-25
 GLENN ROLAND FILMS (p & d)—C-26
 SACRED HEART PROGRAM INC. (p & d)—C-26
 SATELLITE NETWORK SYSTEMS (p & d)—C-26
 SCOTT COMMUNICATIONS INC. (p)—C-26
 SFM MEDIA CORP. (d)—C-26
 SILVERBACH-LAZARUS GROUP (p & d)—C-26
 BILL SIMS PARTNERS (p)—C-47
 SPIRITUAL WORLD NETWORK (p & d)—C-27
 HAL STEIN'S COMPASS PRODUCTIONS (p)—C-27
 STERLING PRODUCTIONS LTD. (p)—C-27
 SUNBURY MUSIC CANADA LTD. (CAPAC), DUNBAR MUSIC CANADA LTD. (PRO) (p)—C-28
 SYNDICAST SERVICES INC. (p & d)—C-28
 TAPE-FILM INDUSTRIES (d)—C-28
 TELE-A-CAST INC. (p & d)—C-28
 TELEMOUNT PICTURES INC. (p & d)—C-28
 THE TELEVISION DISTRIBUTION CO. INC. (p & d)—C-29
 TELEVISION PROGRAM ENTERPRISES (p)—C-29
 TELEVISION SYNDICATIONS (p & d)—C-29
 TEMPO ENTERPRISES INC. (p & d)—C-29
 THE PROGRAM EXCHANGE (d)—C-24
 TRACO ADVERTISING INC. (d)—C-29
 TRANS-AMERICAN VIDEO INC. (p)—C-29
 TRAV (Television, Radio & Audio-Visuals) (p)—C-29
 TURNER PROGRAM SERVICES (d)—C-30
 TV SPORTS SCENE INC. (p & d)—C-30
- TWENTY-FIRST CENTURY DISTRIBUTION (d)—C-30
 UNIVERSAL TELEVISION (p)—C-31
 UPA PRODUCTIONS OF AMERICA (d)—C-31
 U.S. CHAMBER OF COMMERCE (p & d)—C-31
 VIACOM INTERNATIONAL INC. (p & d)—C-31
 VIDEO WEST (p & d)—C-32
 VIDEOFASHION (p & d)—C-31
 VITT MEDIA INTERNATIONAL INC. (d)—C-32
 WARNER BROS. TELEVISION DISTRIBUTION (p & d)—C-32
 WCN PRODUCTIONS (p & d)—C-34
 WEISS GLOBAL ENTERPRISES (p & d)—C-34
 WHITE JANSSEN INC. (p & d)—C-34
 WINDSOR VIDEO (p)—C-34
 WOLD COMMUNICATIONS INC. (d)—C-48
 WORLD EVENTS PRODUCTIONS LTD. (p & d)—C-34
 WORLD WRESTLING FEDERATION (p & d)—C-35
 WORLDVISION ENTERPRISES INC. (d)—C-34
 WORLDWIDE BINGO INC. (p & d)—C-110
 WTTW CHANNEL 11/ENTERPRISES GROUP (p & d)—C-35
 WW ENTERTAINMENT (p & d)—C-35
 Z-AXIS (d)—C-35
- 0610-0100**
 —adult
 ABN/FOCAL POINT TV NEWS NETWORK (p & d)—C-35
 ACCESS SYNDICATION (d)—C-3
 ADS AUDIO VISUAL PRODUCTIONS INC. (p & d)—C-3
 ALLEGRO PRODUCTIONS INC. (p)—C-3
 ANIMART FX (p)—C-4
 ASN TELEVISION NETWORK (p)—C-4
 ASSOCIATED PRESS (p & d)—C-35
 ATI VIDEO ENTERPRISES INC. (p)—C-4
 ATLANTIC ENTERTAINMENT GROUP (p & d)—C-4
 ATLANTIC VIDEO INC. (p)—C-4
 BARR FILMS (p & d)—C-5
 THE BIG FIGHTS INC. (p & d)—C-5
 CATZEL, THOMAS & ASSOCIATES (p)—C-7
 CHRISTIAN TELEVISION NETWORK (p & d)—C-7
 THE CHRISTOPHERS INC. (p & d)—C-7
 CHURCH OF THE NAZARENE (p & d)—C-7
 COE FILM ASSOCIATES INC. (d)—C-8
 COLUMBIA PICTURES INTERNATIONAL CORP. (p & d)—C-8
 COMSAT VIDEO ENTERPRISES (d)—C-40
 WILLIAM L. COOPER PRODUCTIONS INC. (p)—C-8
 CORAL PICTURES CORP. (d)—C-8
 CORI FILMS INTERNATIONAL (d)—C-9
 THOMAS CRAVEN FILM CORP. (p)—C-9
 CRAWLEYS ANIMATION INC. (p)—C-9
 CREATIVE PROGRAMMING INC. (p)—C-9
 CTV TELEVISION NETWORK (d)—C-9
 DAP TV ASSOCIATES (p)—C-9
 MICHAEL DUNN PRODUCTIONS (p)—C-10
 FILMS AFIELD (p & d)—C-12
 FILMS FOR EDUCATORS/FILMS FOR TELEVISION (p & d)—C-12
 FILMWORLD TELEVISION INC. (d)—C-12
 FORMAN PRODUCTIONS INC. (p)—C-12
 FOUR STAR INTERNATIONAL INC. (p & d)—C-12
 GE AMERICAN COMMUNICATIONS (d)—C-13
 THE ART GREENFIELD CO. (d)—C-14
 GROUP W PRODUCTIONS (p & d)—C-14
 M. A. KEMPNER INC. (d)—C-16
 WALTER J. KLEIN CO. LTD. (p)—C-17
 THE LATHAM FOUNDATION (p & d)—C-17
 LBS COMMUNICATIONS (d)—C-17
 MADISON PACIFIC INC. (p)—C-18
 MCA TV (div. of MCA Inc.) (p)—C-19
 MCM COMMUNICATIONS (p & d)—C-19
 MEDIA HOME ENTERTAINMENT INC. (d)—C-19
 MENNONITE MEDIA SERVICES (d)—C-19
 MSS (MODERN SATELLITE SERVICES) (d)—C-21
- MULTIMEDIA ENTERTAINMENT (p & d)—C-21
 JACK MYERS COMMUNICATIONS INC. (d)—C-45
 NATIONAL COLLEGE TELEVISION (p & d)—C-21
 NEW CENTURY TELECOMMUNICATIONS (d)—C-21
 NOVA COMMUNICATIONS (p)—C-22
 ORBIS COMMUNICATIONS INC. (d)—C-22
 PANTOMIME PICTURES INC. (p)—C-22
 TOM PARKER MOTION PICTURE DISTRIBUTION & PRODUCTION (p & d)—C-23
 PEARSON INTERNATIONAL INC. (d)—C-23
 PRECISION MARKETING ASSOCIATES (p & d)—C-24
 PROGRAM SYNDICATION SERVICES INC. (d)—C-24
 REELTIME DISTRIBUTING CORP. (d)—C-25
 RIVIERA PRODUCTIONS (p)—C-25
 DAN ROBINSON BROADCASTING (d)—C-25
 ROCK SOLID PRODUCTIONS (p)—C-25
 RICHARD H. ROFFMAN ASSOCIATES (p)—C-25
 GLENN ROLAND FILMS (p & d)—C-26
 SATELLITE NETWORK SYSTEMS (p & d)—C-26
 SCOTT COMMUNICATIONS INC. (p)—C-26
 SFM MEDIA CORP. (d)—C-26
 STERLING PRODUCTIONS LTD. (p)—C-27
 MARTHA STUART COMMUNICATIONS INC. (p & d)—C-27
 SUDBOROUGH PRODUCTIONS (p)—C-27
 SUNBURY MUSIC CANADA LTD. (CAPAC), DUNBAR MUSIC CANADA LTD. (PRO) (p)—C-28
 TAPE-FILM INDUSTRIES (d)—C-28
 TELETRIB (d)—C-29
 TELEVISION PROGRAM ENTERPRISES (p)—C-29
 THE PROGRAM EXCHANGE (d)—C-24
 TRAV (Television, Radio & Audio-Visuals) (p)—C-29
 TURNER PROGRAM SERVICES (d)—C-30
 UNIVERSAL TELEVISION (p)—C-31
 UPA PRODUCTIONS OF AMERICA (d)—C-31
 U.S. CHAMBER OF COMMERCE (p & d)—C-31
 VITT MEDIA INTERNATIONAL INC. (d)—C-32
 WCN PRODUCTIONS (p & d)—C-34
 WNET/THIRTEEN (Educational Bcstg. Corp.) (p)—C-34
 WOLD COMMUNICATIONS INC. (d)—C-48
 WORLDVISION ENTERPRISES INC. (d)—C-34
- 0610-0120**
 —audio
 ABN/FOCAL POINT TV NEWS NETWORK (p & d)—C-35
 ADS AUDIO VISUAL PRODUCTIONS INC. (p & d)—C-3
 ADVERTISERS BROADCASTING CO. (p)—C-3
 ASSOCIATED PRESS (p & d)—C-35
 BONNEVILLE MEDIA COMMUNICATIONS (p & d)—C-6
 BROADCAST AUTOMATION INC. (p & d)—C-73
 BROADCAST NEWS LTD. (p & d)—C-35
 CATZEL, THOMAS & ASSOCIATES (p)—C-7
 THE CHRISTOPHERS INC. (p & d)—C-7
 CHURCH FEDERATION OF GREATER INDIANAPOLIS INC. (d)—C-7
 CHURCH OF THE NAZARENE (p & d)—C-7
 THOMAS CRAVEN FILM CORP. (p)—C-9
 CTV TELEVISION NETWORK (d)—C-9
 DAP TV ASSOCIATES (p)—C-9
 BERT ELLIOTT SOUND INC. (p)—C-10
 GE AMERICAN COMMUNICATIONS (d)—C-13
 INTERNATIONAL TELE-FILM ENTERPRISES LTD. (d)—C-16
 KAMEN AUDIO PRODUCTIONS INC. (p)—C-16
 M. A. KEMPNER INC. (p)—C-16
 WALTER J. KLEIN CO. LTD. (p)—C-17
 LBS COMMUNICATIONS (d)—C-17
 LIGHTSCAPE PRODUCTIONS INC. (p & d)—C-17
 THE MEDIA EXCHANGE INC. (d)—C-19

SERVICES—0600

NAVY OFFICES OF INFORMATION (OI-03) (d)—C-21
 NBC ENTERPRISES INC. (p & d)—C-21
 PUNCH FILMS INC. (p)—C-24
 ROCK SOLID PRODUCTIONS (p)—C-25
 RICHARD H. ROFFMAN ASSOCIATES (p)—C-25
 GLENN ROLAND FILMS (p & d)—C-26
 SACRED HEART PROGRAM INC. (p & d)—C-26
 SHIELD PRODUCTIONS INC. (p)—C-26
 SUDBOROUGH PRODUCTIONS (p)—C-27
 SUNBURY MUSIC CANADA LTD. (CAPAC), DUNBAR MUSIC CANADA LTD. (PRO) (p)—C-28
 TANNEBRINGROSE ASSOC. INC. (p)—C-28
 TAPE-FILM INDUSTRIES (d)—C-28
 TECHNISONIC STUDIOS INC. (p)—C-28
 TEMPO ENTERPRISES INC. (p & d)—C-29
 TRAV (Television, Radio & Audio-Visuals) (p)—C-29
 TURNER PROGRAM SERVICES (d)—C-30
 TV SPORTS SCENE INC. (p & d)—C-30
 U.S. DEPARTMENT OF AGRICULTURE (Radio & TV Div.) (p & d)—C-31
 VIACOM INTERNATIONAL INC. (d)—C-31
 WESTON WOODS STUDIOS INC. (p & d)—C-34
 WOLD COMMUNICATIONS INC. (d)—C-48

0610-0140

—children's

ABN/FOCAL POINT TV NEWS NETWORK (p & d)—C-35
 ACAMA FILMS (d)—C-3
 ACCESS SYNDICATION (d)—C-3
 ADS AUDIO VISUAL PRODUCTIONS INC. (p & d)—C-3
 AGENCY FOR INSTRUCTIONAL TECHNOLOGY (p & d)—C-3
 ALAN ENTERPRISES INC. (d)—C-3
 ALDEN FILMS/FILMS OF THE NATIONS (p & d)—C-3
 AMERICAN MOTION PICTURES (p & d)—C-4
 ANIMART FX (p)—C-4
 ASN TELEVISION NETWORK (p)—C-4
 ATI VIDEO ENTERPRISES INC. (p & d)—C-4
 ATLANTIC ENTERTAINMENT GROUP (p & d)—C-4
 BANDELIER INC. (p & d)—C-5
 BARR FILMS (p & d)—C-5
 BEST FILM & VIDEO CORP. (p & d)—C-5
 BIJOU PRODUCTIONS (p & d)—C-5
 BONNEVILLE MEDIA COMMUNICATIONS (p & d)—C-6
 BRAVERMAN PRODUCTIONS INC. (p)—C-6
 BUZZCO ASSOCIATES INC. (p)—C-6
 CABLE FILMS & CABLE VIDEO (d)—C-6
 CATZEL, THOMAS & ASSOCIATES (p)—C-7
 CB COMMUNICATION INC. (d)—C-40
 CBC ENTERPRISES (d)—C-7
 CHRISTIAN TELEVISION NETWORK (p & d)—C-7
 THE CHRISTOPHERS INC. (p & d)—C-7
 CHURCH FEDERATION OF GREATER INDIANAPOLIS INC. (d)—C-7
 DICK CLARK CO. INC. (p)—C-8
 COE FILM ASSOCIATES INC. (d)—C-8
 COLUMBIA PICTURES INTERNATIONAL CORP. (p & d)—C-8
 COMMUNICATIONS RESOURCES L.P. (p & d)—C-8
 COMSAT VIDEO ENTERPRISES (d)—C-40
 WILLIAM L. COOPER PRODUCTIONS INC. (p)—C-8
 CORAL PICTURES CORP. (d)—C-8
 CORI FILMS INTERNATIONAL (d)—C-9
 THOMAS CRAVEN FILM CORP. (p)—C-9
 CRAWLEYS ANIMATION INC. (p & d)—C-9
 CREATIVE PROGRAMMING INC. (p)—C-9
 CTV TELEVISION NETWORK (d)—C-9
 D & R ANIMATION (p)—C-9
 DAP TV ASSOCIATES (p)—C-9
 WALT DISNEY PICTURES (p & d)—C-10
 ELECTRA PICTURES INC. (d)—C-10

ENTERTAINMENT PROGRAMMING SERVICES LTD. (d)—C-11
 EXCEL TELEMEDIA INTERNATIONAL CORP. (p & d)—C-11
 FILMATION STUDIOS (Div. of Group W Productions) (p & d)—C-11
 FILMFAIR (p)—C-11
 FILMS AFIELD (p & d)—C-12
 FILMS FOR EDUCATORS/FILMS FOR TELEVISION (p & d)—C-12
 FILMS INC. (div. of Public Media Inc.) (d)—C-12
 FILMWORLD TELEVISION INC. (d)—C-12
 FORMAN PRODUCTIONS INC. (p)—C-12
 FOUR STAR INTERNATIONAL INC. (d)—C-12
 FOX/LORBER ASSOCIATES (p & d)—C-12
 FREMANTLE INTERNATIONAL INC. (d)—C-12
 GE AMERICAN COMMUNICATIONS (d)—C-13
 GRANADA TELEVISION INTERNATIONAL LTD. (d)—C-14
 SHERRY GRANT ENTERPRISES INC. (p & d)—C-14
 THE ART GREENFIELD CO. (d)—C-14
 GROUP W PRODUCTIONS (p & d)—C-14
 LARRY HARMON PICTURES CORP. (p & d)—C-14
 HARMONY GOLD USA INC. (p)—C-14
 THOMAS HORTON ASSOCIATES (p & d)—C-15
 IMAGICOM PRODUCTIONS INC. (p)—C-15
 INTERNATIONAL TELE-FILM ENTERPRISES LTD. (d)—C-16
 ITC ENTERTAINMENT (d)—C-16
 J.E.D. PRODUCTIONS CORP. (p & d)—C-16
 GORDON JONES PROGRAMMING (d)—C-16
 JRD PRODUCTIONS (p)—C-16
 M. A. KEMPNER INC. (d)—C-16
 KING FEATURES ENTERTAINMENT (p & d)—C-17
 KING WORLD PRODUCTIONS (d)—C-17
 WALTER J. KLEIN CO. LTD. (p)—C-17
 THE LATHAM FOUNDATION (p & d)—C-17
 LBS COMMUNICATIONS (d)—C-17
 LeSEA BROADCASTING NETWORK (p)—C-17
 MADISON PACIFIC INC. (p)—C-18
 MAJOR LEAGUE BASEBALL PRODUCTIONS (p)—C-18
 MCA TV INTERNATIONAL (d)—C-19
 MCM COMMUNICATIONS (p & d)—C-19
 MEDIA HOME ENTERTAINMENT INC. (d)—C-19
 MEDIACAST TELEVISION ENTERTAINMENT (p)—C-19
 METROWEST COMMUNICATIONS GROUP (p & d)—C-45
 METROWEST COMMUNICATIONS GROUP (p & d)—C-19
 MG/PERIN INC. (p & d)—C-20
 MINCEY VIDEO & FILM/MINCEY PRODUCTIONS INC. (p)—C-20
 MR. WIZARD STUDIO (p & d)—C-20
 MSS (MODERN SATELLITE SERVICES) (d)—C-21
 MULLER MEDIA INC. (d)—C-21
 MULTIMEDIA ENTERTAINMENT (p & d)—C-21
 NBC ENTERPRISES INC. (p & d)—C-21
 NBC INTERNATIONAL LTD. (d)—C-21
 NEW CENTURY TELECOMMUNICATIONS (d)—C-21
 NEW ZOO REVUE (p)—C-22
 NIPPON ANIMATION CO. (p & d)—C-22
 NOVA COMMUNICATIONS (p)—C-22
 ORBIS COMMUNICATIONS INC. (d)—C-22
 TOM PARKER MOTION PICTURE DISTRIBUTION & PRODUCTION (p)—C-23
 PEARSON INTERNATIONAL INC. (d)—C-23
 PHOENIX/BFA FILMS & VIDEO INC (p & d)—C-23
 PRODUCER SERVICES GROUP INC. (d)—C-24
 PUNCH FILMS INC. (p)—C-24
 PYRAMID FILMS CORP. (p & d)—C-24
 RADIO & TELEVISION PACKAGERS INC. (p & d)—C-25
 RAYMOND INTERNATIONAL (d)—C-25
 REPUBLIC PICTURES CORP. (d)—C-25
 RICHSHER PRODUCTIONS LTD. (p)—C-25
 ROCK SOLID PRODUCTIONS (p)—C-25
 RICHARD H. ROFFMAN ASSOCIATES (p)—C-25

GLENN ROLAND FILMS (p & d)—C-26
 SCANLINE VIDEO (p)—C-26
 SCOTT COMMUNICATIONS INC. (p)—C-26
 SFM MEDIA CORP. (d)—C-26
 SILVERBACH-LAZARUS GROUP (d)—C-26
 STERLING PRODUCTIONS LTD. (p)—C-27
 MARTHA STUART COMMUNICATIONS INC. (p & d)—C-27
 SUDBOROUGH PRODUCTIONS (p)—C-27
 SUNBURY MUSIC CANADA LTD. (CAPAC), DUNBAR MUSIC CANADA LTD. (PRO) (p)—C-28
 SYNDICAST SERVICES INC (p & d)—C-28
 D. L. TAFFNER LTD. (d)—C-28
 TAPE-FILM INDUSTRIES (d)—C-28
 TECHNISONIC STUDIOS INC. (p)—C-28
 TELEVISION INTERAMERICANA S.A. (d)—C-47
 TELEVISION INTERAMERICANA S.A. (d)—C-29
 THE PROGRAM EXCHANGE (d)—C-24
 TRAV (Television, Radio & Audio-Visuals) (p)—C-29
 TV SPORTS SCENE INC. (p & d)—C-30
 TWENTIETH CENTURY-FOX TV INTERNATIONAL INC. (d)—C-30
 TWENTY-FIRST CENTURY DISTRIBUTION (d)—C-30
 UNIVERSAL TELEVISION (p)—C-31
 UPA PRODUCTIONS OF AMERICA (p & d)—C-31
 VIACOM INTERNATIONAL INC. (d)—C-31
 VIDEO WEST (p & d)—C-32
 VISUAL PRODUCTIONS '80 LTD. (p & d)—C-32
 VITT MEDIA INTERNATIONAL INC. (d)—C-32
 VSI/GLOBAL VIDEO INC. (p & d)—C-32
 WARNER BROS. TELEVISION DISTRIBUTION (p & d)—C-32
 WEISS GLOBAL ENTERPRISES (p & d)—C-34
 WESTERN INSTRUCTIONAL TELEVISION (p & d)—C-34
 WESTON WOODS STUDIOS INC. (p & d)—C-34
 WHITE JANSSEN INC. (p & d)—C-34
 WINDSOR VIDEO (p)—C-34
 WNET/THIRTEEN (Educational Bcstg. Corp.) (p)—C-34
 WOLD COMMUNICATIONS INC. (d)—C-48
 WORLD EVENTS PRODUCTIONS LTD. (p & d)—C-34
 WORLDVISION ENTERPRISES INC. (d)—C-34
 WORLDWIDE BINGO INC. (p & d)—C-110
 Y&R PROGRAM SERVICES (p & d)—C-35

0610-0160

—commercials

ABN/FOCAL POINT TV NEWS NETWORK (p & d)—C-35
 ACADEMY FILM PRODUCTIONS INC. (p)—C-3
 ADS AUDIO VISUAL PRODUCTIONS INC. (p & d)—C-3
 ADVERTISERS BROADCASTING CO. (p)—C-3
 AILES COMMUNICATIONS INC. (p)—C-3
 ALLEGRO PRODUCTIONS INC. (p)—C-3
 AMERICAN MOTION PICTURES (p)—C-4
 ANIMART FX (p)—C-4
 ASN TELEVISION NETWORK (p)—C-4
 ATI VIDEO ENTERPRISES INC. (p)—C-4
 ATLANTIC VIDEO INC. (p)—C-4
 AUDIO-TV FEATURES INC. (p & d)—C-4
 BANDELIER INC. (p & d)—C-5
 BONNEVILLE MEDIA COMMUNICATIONS (p & d)—C-6
 BRAVERMAN PRODUCTIONS INC. (p)—C-6
 BILL BURRUD PRODUCTIONS (p)—C-6
 BUZZCO ASSOCIATES INC. (p)—C-6
 CATALYST PRODUCTION SERVICES (p)—C-7
 CATZEL, THOMAS & ASSOCIATES (p)—C-7
 CHRISTIAN TELEVISION NETWORK (p)—C-7
 CINECRAFT INC. (p & d)—C-7
 COMMUNICATIONS RESOURCES L.P. (p & d)—C-8
 COMMUNICATIONS INC. (p)—C-8
 COMPRO PRODUCTIONS (p)—C-8

CONTINENTAL FILM PRODUCTIONS CORP. (p)—C-8
 THOMAS CRAVEN FILM CORP. (p)—C-9
 CREATIVE PROGRAMMING INC. (p)—C-9
 CTV TELEVISION NETWORK (d)—C-9
 CUSTOM FILMS/VIDEO INC. (p)—C-9
 CYCLE SAT (p & d)—C-9
 HAL DENNIS PRODUCTIONS (d)—C-9
 JERRY DEXTER PRODUCTIONS INC. (p)—C-10
 DEXTER, DRYER & LAI (p)—C-9
 MICHAEL DUNN PRODUCTIONS (p)—C-10
 EUE/SCREEN GEMS (p)—C-11
 EYE CONTACT INC. (p)—C-11
 FILMACK STUDIOS (p)—C-11
 FILMFAIR (p)—C-11
 FILMS FOR EDUCATORS/FILMS FOR TELEVISION (p)—C-12
 FIRST CHICAGO TELEMEDIA SERVICES (s)—C-12
 FORMAN PRODUCTIONS INC. (p)—C-12
 GANNETT PRODUCTION SERVICES/KUSA-TV (d)—C-13
 FRANK GARI PRODUCTIONS INC. (p)—C-13
 GE AMERICAN COMMUNICATIONS (d)—C-13
 JEFF GOLD PRODUCTIONS INC. (p & d)—C-13
 GROUP ONE (p)—C-14
 LARRY HARMON PICTURES CORP. (p & d)—C-14
 IMAGICOM PRODUCTIONS INC. (p)—C-15
 JRD PRODUCTIONS (p)—C-16
 K & H PRODUCTIONS INC. (p)—C-16
 KAMEN AUDIO PRODUCTIONS INC. (p)—C-16
 KINETIC DESIGN SYSTEMS LTD. (p)—C-16
 LBS COMMUNICATIONS (d)—C-17
 GENE LESTER PRODUCTIONS (d)—C-17
 LIGHTSCAPE PRODUCTIONS INC. (p & d)—C-17
 LINSMAN FILM (p)—C-18
 LOEBEL PRODUCTIONS (p)—C-18
 LOOK & CO. (p)—C-18
 MAJOR LEAGUE BASEBALL PRODUCTIONS (p)—C-18
 EDDY MANSON PRODUCTIONS INC./MARGERY MUSIC INC. (p)—C-18
 MAYSLES FILMS INC. (p)—C-18
 McGUANE STUDIO INC. (p)—C-19
 METROWEST COMMUNICATIONS GROUP (p & d)—C-45
 MINCEY VIDEO & FILM/MINCEY PRODUCTIONS INC. (p)—C-20
 JACK MYERS COMMUNICATIONS INC. (p)—C-45
 NEW VISIONS INC. (p & d)—C-21
 NFL FILMS INC. (p & d)—C-22
 NORTHWEST MOBILE TELEVISION (p)—C-22
 PANTOMIME PICTURES INC. (p)—C-22
 PICTURE MUSIC INTERNATIONAL (p & d)—C-23
 QUARTET FILMS INC. (p)—C-25
 ROCK SOLID PRODUCTIONS (p)—C-25
 RICHARD H. ROFFMAN ASSOCIATES (p)—C-25
 GLENN ROLAND FILMS (p & d)—C-26
 SAGE ENTERTAINMENT ENTERPRISES CORP. (p)—C-26
 SCANLINE VIDEO (p)—C-26
 SCOTT COMMUNICATIONS INC. (p)—C-26
 SHIELD PRODUCTIONS INC. (p)—C-26
 62nd STREET PRODUCTIONS (p)—C-27
 SJOCCOM INC. (p)—C-27
 SKAGGS TELECOMMUNICATIONS SERVICES (p)—C-27
 HAL STEIN'S COMPASS PRODUCTIONS (p)—C-27
 STERLING PRODUCTIONS LTD. (p)—C-27
 STONE/MANSFIELD (p & d)—C-27
 SUDBOROUGH PRODUCTIONS (p)—C-27
 SUNBURY MUSIC CANADA LTD. (CAPAC), DUNBAR MUSIC CANADA LTD. (PRO) (p)—C-28
 HACK SWAIN PRODUCTIONS INC. (p)—C-28
 TANNEBRINGROSE ASSOC. INC. (p)—C-28
 TAPE-FILM INDUSTRIES (d)—C-28
 TECHNISONIC STUDIOS INC. (p)—C-28
 TELE-CAST INC. (p & d)—C-28
 THE TELEVISION DISTRIBUTION CO. INC. (p)—C-29

- TELEVISION SYNDICATIONS (p)—C-29
 TRANSATLANTIC VIDEO (p)—C-29
 TRAV (Television, Radio & Audio-Visuals) (p)—C-29
 TRIO VISUAL EFFECTS (p)—C-30
 TV SPORTS SCENE INC. (p & d)—C-30
 UPA PRODUCTIONS OF AMERICA (p & d)—C-31
VIACOM INTERNATIONAL INC. (d)—C-31
 VIDEO MARKETING SERVICES INC. (p)—C-48
 VIDEO WEST (p & d)—C-32
 VIDEOWORKS (p & d)—C-32
 VISUAL PRODUCTIONS '80 LTD. (p)—C-32
 VORKAPICH/LIPSON INC. (p)—C-32
 VSI/GLOBAL VIDEO INC. (p)—C-32
 WHITE JANSEN INC. (p & d)—C-34
 WINDSOR VIDEO (p)—C-34
 WOLD COMMUNICATIONS INC. (d)—C-48
- 0610-0180**
 —documentaries
- ABNF/FOCAL POINT TV NEWS NETWORK (p & d)—C-35
 ACADEMY FILM PRODUCTIONS INC. (p)—C-3
 ACAMA FILMS (d)—C-3
 ACCESS SYNDICATION (d)—C-3
 AILES COMMUNICATIONS INC. (p)—C-3
 ALAN ENTERPRISES INC. (d)—C-3
 ALLEGRO PRODUCTIONS INC. (p)—C-3
 ANIFORMS INC. (p)—C-4
 ANIMART FX (p & d)—C-4
 ARMY & AIR FORCE HOMETOWN NEWS CENTER (p & d)—C-35
 ASN TELEVISION NETWORK (p)—C-4
 AUDIO-TV FEATURES INC. (p)—C-4
 BARR FILMS (p & d)—C-5
 THE BIG FIGHTS INC. (p & d)—C-5
 BIJOU PRODUCTIONS (p & d)—C-5
 BONNEVILLE MEDIA COMMUNICATIONS (p & d)—C-6
 BRAUERMAN PRODUCTIONS INC. (p)—C-6
 BILL BURRUOD PRODUCTIONS (p)—C-6
 CABLE FILMS & CABLE VIDEO (d)—C-6
 STEVE CAMPUS PRODUCTIONS INC. (p)—C-6
 CATALYST PRODUCTION SERVICES (p)—C-7
 CATZEL, THOMAS & ASSOCIATES (p)—C-7
 CB COMMUNICATION INC. (d)—C-40
 CBC ENTERPRISES (d)—C-7
 CINECRAFT INC. (p & d)—C-7
 COE FILM ASSOCIATES INC. (d)—C-8
 COMMUNICATIONS RESOURCES L.P. (p & d)—C-8
 COMMUNICATIONS INC. (p)—C-8
 CONSOLE GENERAL OF THE NETHERLANDS (d)—C-8
 CONTINENTAL FILM PRODUCTIONS CORP. (p)—C-8
 WILLIAM L. COOPER PRODUCTIONS INC. (p)—C-8
 CORAL PICTURES CORP. (d)—C-8
 CORI FILMS INTERNATIONAL (d)—C-9
 THOMAS CRAVEN FILM CORP. (p)—C-9
 CREATIVE PROGRAMMING INC. (p)—C-9
 CTV TELEVISION NETWORK (d)—C-9
 CUSTOM FILMS/VIDEO INC. (p)—C-9
 CYCLE SAT (p & d)—C-9
 DAP TV ASSOCIATES (p)—C-9
 HAL DENNIS PRODUCTIONS (d)—C-9
 DREW ASSOCIATES INC. (p)—C-10
 MICHAEL DUNN PRODUCTIONS (p)—C-10
 ELECTRA PICTURES INC. (d)—C-10
 ENTERTAINMENT PROGRAMMING SERVICES LTD. (d)—C-11
 EXCEL TELEMEDIA INTERNATIONAL CORP. (d)—C-11
 EYE CONTACT INC. (p)—C-11
 FILMFAIR COMMUNICATIONS (p & d)—C-11
 FILMS AFIELD (p & d)—C-12
 FILMS FOR EDUCATORS/FILMS FOR TELEVISION (p & d)—C-12
 FILMS INC. (div. of Public Media Inc.) (d)—C-12
 FILMS OF INDIA (p & d)—C-12
 FILMWORLD TELEVISION INC. (d)—C-12
- FIRST CHICAGO TELEMEDIA SERVICES (s)—C-12
 FORMAN PRODUCTIONS INC. (p)—C-12
 FOUR STAR INTERNATIONAL INC. (p & d)—C-12
 FOX/LORBER ASSOCIATES (p & d)—C-12
 FREMANTLE INTERNATIONAL INC. (d)—C-12
 GANNETT PRODUCTION SERVICES/KUSA-TV (d)—C-13
 GE AMERICAN COMMUNICATIONS (d)—C-13
 JEFF GOLD PRODUCTIONS INC. (p & d)—C-13
 GOTHAM COMMUNICATIONS (p)—C-13
 GOULD ENTERTAINMENT CORP. (p & d)—C-14
 GRANADA TELEVISION INTERNATIONAL LTD. (d)—C-14
 SHERRY GRANT ENTERPRISES INC. (p & d)—C-14
 GRAY-SCHWARTZ ENTERPRISES INC. (d)—C-14
 THE ART GREENFIELD CO. (d)—C-14
 SHERMAN GRINBERG FILM LIBRARIES INC. (p)—C-14
 GROUP W PRODUCTIONS (p & d)—C-14
 LARRY HARMON PICTURES CORP. (d)—C-14
 THOMAS HORTON ASSOCIATES (p & d)—C-15
 INTERMEDIA ARTS MINNESOTA (p)—C-15
 INTERNATIONAL TELE-FILM ENTERPRISES LTD. (d)—C-16
 INTERNATIONAL TREASURES (d)—C-16
 ITC ENTERTAINMENT (d)—C-16
 J.E.D. PRODUCTIONS CORP. (p & d)—C-16
 GORDON JONES PROGRAMMING (d)—C-16
 K & H PRODUCTIONS INC. (p)—C-16
 KAMEN AUDIO PRODUCTIONS INC. (p)—C-16
 M. A. KEMPNER INC. (d)—C-16
 KINETIC DESIGN SYSTEMS LTD. (p)—C-16
 KING WORLD PRODUCTIONS (d)—C-17
 WALTER J. KLEIN CO. LTD. (p)—C-17
 THE LATHAM FOUNDATION (p & d)—C-17
 LAWREN PRODUCTIONS INC. (d)—C-17
 LBS COMMUNICATIONS (d)—C-17
 GENE LESTER PRODUCTIONS (d)—C-17
 L.I. TV-NEWS (d)—C-37
 HAL LINKER PRODUCTIONS (p)—C-18
 LIONHEART TELEVISION INTERNATIONAL (p & d)—C-18
 LOEBEL PRODUCTIONS (p)—C-18
 LONDON TELEVISION SERVICE (p & d)—C-18
 LOS ANGELES TELEVISION GROUP (d)—C-18
 MADISON PACIFIC INC. (p)—C-18
 MAJOR LEAGUE BASEBALL PRODUCTIONS (p)—C-18
 EDDY MANSON PRODUCTIONS INC./MARGERY MUSIC INC. (p)—C-18
 MARATHON INTERNATIONAL PRODUCTIONS (p & d)—C-18
 MAYSLES FILMS INC. (p & d)—C-18
 MCGUANE STUDIO INC. (p)—C-19
 MCM COMMUNICATIONS (p & d)—C-19
 THE MEDIA EXCHANGE INC. (d)—C-19
 MEDIA HOME ENTERTAINMENT INC. (d)—C-19
 MEDIACAST TELEVISION ENTERTAINMENT (p)—C-19
 WARREN MILLER FILMS (p & d)—C-20
 MINCEY VIDEO & FILM/MINCEY PRODUCTIONS INC. (p)—C-20
 MSS (MODERN SATELLITE SERVICES) (d)—C-21
 MULLER MEDIA INC. (p & d)—C-21
 NBC ENTERPRISES INC. (p & d)—C-21
 NBC INTERNATIONAL LTD. (d)—C-21
 NEW CENTURY TELECOMMUNICATIONS (d)—C-21
 NEW VISIONS INC. (p & d)—C-21
 THE NEWSFEED NETWORK (p)—C-37
 NFL FILMS INC. (p & d)—C-22
 NOVA COMMUNICATIONS (p)—C-22
 ORBIS COMMUNICATIONS INC. (d)—C-22
 PARROT COMMUNICATIONS INC. (p)—C-23
 PBS VIDEO (d)—C-23
 PEARSON INTERNATIONAL INC. (d)—C-23
 PHOENIX/BFA FILMS & VIDEO INC (d)—C-23
 POINT OF VIEW PRODUCTIONS (p & d)—C-23
 PRODUCER SERVICES GROUP INC. (d)—C-24
 PYRAMID FILMS CORP. (p & d)—C-24
- RAYMOND INTERNATIONAL (d)—C-25
 RICHSER PRODUCTIONS LTD. (p)—C-25
 ROCK SOLID PRODUCTIONS (p)—C-25
 RICHARD H. ROFFMAN ASSOCIATES (p)—C-25
 GLENN ROLAND FILMS (p & d)—C-26
 SACRED HEART PROGRAM INC. (p & d)—C-26
 SAGE ENTERTAINMENT ENTERPRISES CORP. (p)—C-26
 SCANLINE VIDEO (d)—C-26
 SCOTT COMMUNICATIONS INC. (p)—C-26
 SFM MEDIA CORP. (d)—C-26
 SILVERBACH-LAZARUS GROUP (p & d)—C-26
 SKAGGS TELECOMMUNICATIONS SERVICES (p)—C-27
STERLING PRODUCTIONS LTD. (p)—C-27
 MARTHA STUART COMMUNICATIONS INC. (p & d)—C-27
 SUDBOROUGH PRODUCTIONS (p)—C-27
 SUNBURY MUSIC CANADA LTD. (CAPAC), DUNBAR MUSIC CANADA LTD. (PRO) (p)—C-28
 HACK SWAIN PRODUCTIONS INC. (p)—C-28
 SYNDICAT SERVICES INC (p & d)—C-28
 TAPE-FILM INDUSTRIES (d)—C-28
 TECHNISONIC STUDIOS INC. (p)—C-28
 TELE-MISSIONS INTERNATIONAL INC. (p & d)—C-28
 TELEVISION INTERAMERICANA S.A. (d)—C-47
 TELEVISION INTERAMERICANA S.A. (d)—C-29
 TRANSATLANTIC VIDEO (p)—C-29
 TRAV (Television, Radio & Audio-Visuals) (p)—C-29
 TURNER PROGRAM SERVICES (d)—C-30
 TV SPORTS SCENE INC. (p & d)—C-30
 TWENTIETH CENTURY-FOX TV INTERNATIONAL INC. (d)—C-30
 UPA PRODUCTIONS OF AMERICA (d)—C-31
 U.S. DEPARTMENT OF AGRICULTURE (Radio & TV Div.) (p & d)—C-31
 VIDEO WEST (p)—C-32
 VIDEOFASHION (p & d)—C-31
 VIDEOWORKS (p & d)—C-32
 VITT MEDIA INTERNATIONAL INC. (d)—C-32
 VORKAPICH/LIPSON INC. (p)—C-32
 VSI/GLOBAL VIDEO INC. (p)—C-32
 WARNER BROS. TELEVISION DISTRIBUTION (p & d)—C-32
 WCN PRODUCTIONS (p & d)—C-34
 WEISS GLOBAL ENTERPRISES (p & d)—C-34
 WESTON WOODS STUDIOS INC. (p & d)—C-34
 WHITE JANSEN INC. (p & d)—C-34
 WINDSOR VIDEO (p)—C-34
 WOLD COMMUNICATIONS INC. (d)—C-48
 WORLDVISION ENTERPRISES INC. (d)—C-34
 WORLDWIDE TELEVISION NEWS (p)—C-37
 WTTW CHANNEL 11/ENTERPRISES GROUP (p & d)—C-35
 Y&R PROGRAM SERVICES (p & d)—C-35
- 0610-0200**
 —educational
- ABNF/FOCAL POINT TV NEWS NETWORK (p & d)—C-35
 ACADEMY FILM PRODUCTIONS INC. (p)—C-3
 ADS AUDIO VISUAL PRODUCTIONS INC. (p & d)—C-3
 AGENCY FOR INSTRUCTIONAL TECHNOLOGY (p & d)—C-3
 ALLEGRO PRODUCTIONS INC. (p)—C-3
 ANIFORMS INC. (p)—C-4
 ANIMART FX (p)—C-4
 ASN TELEVISION NETWORK (p)—C-4
 ASSOCIATED PRESS (p & d)—C-35
 ATLANTIC VIDEO INC. (p)—C-4
 AUSTRALIAN FILM COMMISSION (d)—C-4
 BARR FILMS (p & d)—C-5
 BEST FILM & VIDEO CORP. (p & d)—C-5
 BIJOU PRODUCTIONS (p & d)—C-5
 BONNEVILLE MEDIA COMMUNICATIONS (p & d)—C-6
- BILL BURRUOD PRODUCTIONS (p)—C-6
 BUZZCO ASSOCIATES INC. (p)—C-6
 CABLE FILMS & CABLE VIDEO (d)—C-6
 STEVE CAMPUS PRODUCTIONS INC. (p)—C-6
 CATALYST PRODUCTION SERVICES (p)—C-7
 CATZEL, THOMAS & ASSOCIATES (p)—C-7
 CB COMMUNICATION INC. (d)—C-40
 CBC ENTERPRISES (d)—C-7
 THE CHRISTOPHERS INC. (p & d)—C-7
 CINECRAFT INC. (p & d)—C-7
 COE FILM ASSOCIATES INC. (d)—C-8
 COLUMBIA PICTURES INTERNATIONAL CORP. (p & d)—C-8
 COMMUNICATIONS RESOURCES L.P. (p & d)—C-8
 COMMUNICATIONS INC. (p)—C-8
 WILLIAM L. COOPER PRODUCTIONS INC. (p)—C-8
 CORAL PICTURES CORP. (d)—C-8
 THOMAS CRAVEN FILM CORP. (p)—C-9
 CREATIVE PROGRAMMING INC. (p)—C-9
CRYSTAL PICTURES INC. (p)—C-9
 CTV TELEVISION NETWORK (d)—C-9
 WILLIAM KENNETH CUMMING & ASSOCIATES (p)—C-41
 CUSTOM FILMS/VIDEO INC. (p)—C-9
 CYCLE SAT (p & d)—C-9
 D & R ANIMATION (p)—C-9
 DAP TV ASSOCIATES (p)—C-9
 HAL DENNIS PRODUCTIONS (d)—C-9
 D4 FILM STUDIOS INC. (p)—C-10
 DREW ASSOCIATES INC. (p)—C-10
 CAL DUNN STUDIOS INC. (p)—C-10
 MICHAEL DUNN PRODUCTIONS (p)—C-10
 ENTERTAINMENT PROGRAMMING SERVICES LTD. (d)—C-11
 EXCEL TELEMEDIA INTERNATIONAL CORP. (d)—C-11
 EYE CONTACT INC. (p)—C-11
 FILMACK STUDIOS (p)—C-11
 FILMFAIR (p & d)—C-11
 FILMFAIR COMMUNICATIONS (p & d)—C-11
 FILMS FOR EDUCATORS/FILMS FOR TELEVISION (p & d)—C-12
 FILMS INC. (div. of Public Media Inc.) (d)—C-12
 FILMWORLD TELEVISION INC. (d)—C-12
 FORMAN PRODUCTIONS INC. (p)—C-12
 FOX/LORBER ASSOCIATES (d)—C-12
 FREMANTLE INTERNATIONAL INC. (d)—C-12
 GANNETT PRODUCTION SERVICES/KUSA-TV (d)—C-13
 GE AMERICAN COMMUNICATIONS (d)—C-13
 JEFF GOLD PRODUCTIONS INC. (p & d)—C-13
 GOTHAM COMMUNICATIONS (p)—C-13
 GOULD ENTERTAINMENT CORP. (d)—C-14
 GRANADA TELEVISION INTERNATIONAL LTD. (d)—C-14
 SHERRY GRANT ENTERPRISES INC. (p & d)—C-14
 HARTLEY FILM FOUNDATION INC. (p & d)—C-15
 HOLLYWOOD NEWSREEL SYNDICATE INC. (p & d)—C-37
 THOMAS HORTON ASSOCIATES (d)—C-15
 IMAGICOM PRODUCTIONS INC. (p)—C-15
 INTERMEDIA ARTS MINNESOTA (p)—C-15
 INTERNATIONAL TELE-FILM ENTERPRISES LTD. (d)—C-16
 K & H PRODUCTIONS INC. (p)—C-16
 KINETIC DESIGN SYSTEMS LTD. (p)—C-16
 WALTER J. KLEIN CO. LTD. (p)—C-17
 THE LATHAM FOUNDATION (p & d)—C-17
 LAWREN PRODUCTIONS INC. (d)—C-17
 LBS COMMUNICATIONS (d)—C-17
 LEARN INCORPORATED (d)—C-17
 LeSEA BROADCASTING NETWORK (p)—C-17
 GENE LESTER PRODUCTIONS (d)—C-17
 LIGHTSCAPE PRODUCTIONS INC. (p & d)—C-17
 LONDON TELEVISION SERVICE (p & d)—C-18
 MADISON PACIFIC INC. (p)—C-18
 MAJOR LEAGUE BASEBALL PRODUCTIONS (p)—C-18
 EDDY MANSON PRODUCTIONS INC./MARGERY MUSIC INC. (p)—C-18

MARATHON INTERNATIONAL PRODUCTIONS (p & d)—C-18
 MAYSLES FILMS INC. (d)—C-18
 McGUANE STUDIO INC. (p)—C-19
 MCM COMMUNICATIONS (p & d)—C-19
 THE MEDIA EXCHANGE INC. (d)—C-19
 MEDIA HOME ENTERTAINMENT INC. (d)—C-19
 MEDIACAST TELEVISION ENTERTAINMENT (p)—C-19
 METROWEST COMMUNICATIONS GROUP (p & d)—C-45
 METROWEST COMMUNICATIONS GROUP (p & d)—C-19
 MIGHTY MINUTE PROGRAMS (d)—C-20
 WARREN MILLER FILMS (p & d)—C-20
 MILNER-FENWICK INC. (p & d)—C-20
 MINCEY VIDEO & FILM/MINCEY PRODUCTIONS INC. (p)—C-20
 MINCEY VIDEO & FILM/MINCEY PRODUCTIONS INC. (p)—C-20
 MR. WIZARD STUDIO (p & d)—C-20
 MODE 2 PRODUCTIONS INC. (p)—C-20
 MSS (MODERN SATELLITE SERVICES) (d)—C-21
 NAVY OFFICES OF INFORMATION (OI-03) (d)—C-21
 NBC ENTERPRISES INC. (p & d)—C-21
 NBC INTERNATIONAL LTD. (d)—C-21
 NEW VISIONS INC. (p & d)—C-21
 NIPPON ANIMATION CO. (p & d)—C-22
 NOVA COMMUNICATIONS (p)—C-22
 PANTOMIME PICTURES INC. (p)—C-22
 PBS VIDEO (d)—C-23
 PEARSON INTERNATIONAL INC. (d)—C-23
 PHENIX/BFA FILMS & VIDEO INC (p & d)—C-23
 POINT OF VIEW PRODUCTIONS (p & d)—C-23
 PYRAMID FILMS CORP. (p & d)—C-24
 RADIO & TELEVISION PACKAGERS INC. (p & d)—C-25
 RAYMOND INTERNATIONAL (d)—C-25
 RIVIERA PRODUCTIONS (p)—C-25
 DAN ROBINSON BROADCASTING (d)—C-25
 RICHARD H. ROFFMAN ASSOCIATES (p)—C-25
 GLENN ROLAND FILMS (p & d)—C-26
 SACRED HEART PROGRAM INC. (p & d)—C-26
 SCANLINE VIDEO (p)—C-26
 SCOTT COMMUNICATIONS INC. (p)—C-26
 SILVERBACH-LAZARUS GROUP (p & d)—C-26
 SIMCOM INTERNATIONAL (p)—C-27
 SKAGGS TELECOMMUNICATIONS SERVICES (p)—C-27
 SPIRITUAL WORLD NETWORK (p & d)—C-27
 STERLING PRODUCTIONS LTD. (p)—C-27
 MARTHA STUART COMMUNICATIONS INC. (p & d)—C-27
 SUNBURY MUSIC CANADA LTD. (CAPAC), DUNBAR MUSIC CANADA LTD. (PRO) (p)—C-28
 HACK SWAIN PRODUCTIONS INC. (p)—C-28
 TAPE-FILM INDUSTRIES (d)—C-28
 TECHNISONIC STUDIOS INC. (p)—C-28
 TELE-MISSIONS INTERNATIONAL INC. (p)—C-28
 TELEVISION INTERAMERICANA S.A. (d)—C-47
 TELEVISION INTERAMERICANA S.A. (d)—C-29
 TELEVISION LATINA INC. (d)—C-29
 TEMPO ENTERPRISES INC. (d)—C-29
 TRAV (Television, Radio & Audio-Visuals) (p)—C-29
 TV SPORTS SCENE INC. (p & d)—C-30
 UPA PRODUCTIONS OF AMERICA (p & d)—C-31
 U.S. DEPARTMENT OF AGRICULTURE (Radio & TV Div.) (p & d)—C-31
 VIDEO MARKETING SERVICES INC. (p)—C-48
 VIDEO WEST (p & d)—C-32
 VIDEOfASHION (p & d)—C-31
 VIDEOWORKS (p & d)—C-32
 VITT MEDIA INTERNATIONAL INC. (d)—C-32
 VSGLOBAL VIDEO INC. (p)—C-32

WCN PRODUCTIONS (p & d)—C-34
 WEST GLEN COMMUNICATIONS (p & d)—C-34
 WESTERN INSTRUCTIONAL TELEVISION (p & d)—C-34
 WESTON WOODS STUDIOS INC. (p & d)—C-34
 WHITE JANSSEN INC. (p & d)—C-34
 WINDSOR VIDEO (p)—C-34
 WNET/THIRTEEN (Educational Bcstg. Corp.) (p)—C-34
 WOLD COMMUNICATIONS INC. (d)—C-48
 WORLDVISION ENTERPRISES INC. (d)—C-34
 WORLDWIDE TELEVISION NEWS (p)—C-37
 WTTW CHANNEL 11/ENTERPRISES GROUP (p & d)—C-35

0610-0220

—film programs on order

ABN/FOCAL POINT TV NEWS NETWORK (p & d)—C-35
 ADVERTISERS BROADCASTING CO. (p)—C-3
 ANIFORMS INC. (p)—C-4
 ATLANTIC ENTERTAINMENT GROUP (p & d)—C-4
 BIJOU PRODUCTIONS (p & d)—C-5
 BUZZCO ASSOCIATES INC. (p)—C-6
 CAMRAC STUDIOS (p & d)—C-6
 CATZEL, THOMAS & ASSOCIATES (p)—C-7
 CINECRAFT INC. (d)—C-7
 COMMUNICATIONS RESOURCES L.P. (p & d)—C-8
 CONSULATE GENERAL OF THE NETHERLANDS (d)—C-8
 CONTINENTAL FILM PRODUCTIONS CORP. (p)—C-8
 WILLIAM L. COOPER PRODUCTIONS INC. (p)—C-8
 THOMAS CRAVEN FILM CORP. (p)—C-9
 CRYSTAL PICTURES INC. (p)—C-9
 CTV TELEVISION NETWORK (d)—C-9
 CUSTOM FILMS/VIDEO INC. (p)—C-9
 DAP TV ASSOCIATES (p)—C-9
 DREW ASSOCIATES INC. (p)—C-10
 MICHAEL OUNN PRODUCTIONS (p)—C-10
 FILMFAIR (p)—C-11
 FILMS AFIELD (p & d)—C-12
 FILMS FOR EDUCATORS/FILMS FOR TELEVISION (p & d)—C-12
 FILMS INC. (div. of Public Media Inc.) (d)—C-12
 FILMWORLD TELEVISION INC. (d)—C-12
 GE AMERICAN COMMUNICATIONS (d)—C-13
 HARTLEY FILM FOUNDATION INC. (d)—C-15
 HOLLYWOOD NEWSREEL SYNDICATE INC. (p & d)—C-37
 THOMAS HORTON ASSOCIATES (p & d)—C-15
 JMP VIDEOCONFERENCE GROUP (p)—C-16
 JRD PRODUCTIONS (p)—C-16
 WALTER J. KLEIN CO. LTD. (p)—C-17
 GENE LESTER PRODUCTIONS (d)—C-17
 L.I. TV-NEWS (d)—C-37
 LIGHTSCAPE PRODUCTIONS INC. (p & d)—C-17
 LONDON TELEVISION SERVICE (p & d)—C-18
 MARATHON INTERNATIONAL PRODUCTIONS (p & d)—C-18
 McGUANE STUDIO INC. (p)—C-19
 METROWEST COMMUNICATIONS GROUP (p & d)—C-45
 METROWEST COMMUNICATIONS GROUP (p)—C-19
 CHARLES MICHELSON INC. (p)—C-20
 WARREN MILLER FILMS (p & d)—C-20
 MILNER-FENWICK INC. (p & d)—C-20
 MINCEY VIDEO & FILM/MINCEY PRODUCTIONS INC. (p)—C-20
 MULLER MEDIA INC. (p & d)—C-21
 JACK MYERS COMMUNICATIONS INC. (d)—C-45
 NEW VISIONS INC. (p & d)—C-21
 NOVA COMMUNICATIONS (p)—C-22
 PANTOMIME PICTURES INC. (p)—C-22
 RIVIERA PRODUCTIONS (p)—C-25
 GLENN ROLAND FILMS (p & d)—C-26

HAL STEIN'S COMPASS PRODUCTIONS (p)—C-27
 SUNBURY MUSIC CANADA LTD. (CAPAC), DUNBAR MUSIC CANADA LTD. (PRO) (p)—C-28
 TAPE-FILM INDUSTRIES (d)—C-28
 TELE-MISSIONS INTERNATIONAL INC. (p)—C-28
 TV SPORTS SCENE INC. (p & d)—C-30
 TWENTIETH CENTURY-FOX TV INTERNATIONAL INC. (p)—C-30
 VIACOM INTERNATIONAL INC. (d)—C-31
 ROGER WADE PRODUCTIONS INC. (p)—C-32
 WARNER BROS. TELEVISION DISTRIBUTION (p & d)—C-32
 WCN PRODUCTIONS (p & d)—C-34
 WEISS GLOBAL ENTERPRISES (p & d)—C-34
 WHITE JANSSEN INC. (p & d)—C-34
 WOLD COMMUNICATIONS INC. (d)—C-48
 WORLDVISION ENTERPRISES INC. (d)—C-34

0610-0240

—film/tape spots

ABN/FOCAL POINT TV NEWS NETWORK (p & d)—C-35
 ACADEMY FILM PRODUCTIONS INC. (p)—C-3
 ADS AUDIO VISUAL PRODUCTIONS INC. (p & d)—C-3
 ADVERTISERS BROADCASTING CO. (p)—C-3
 AILES COMMUNICATIONS INC. (p)—C-3
 AMERICAN MOTION PICTURES (p)—C-4
 ANIMART FX (p)—C-4
 ASN TELEVISION NETWORK (p)—C-4
 ATLANTIC VIDEO INC. (p)—C-4
 AUDIO-TV FEATURES INC. (p & d)—C-4
 BAJUS-JONES FILM CORP. (p)—C-4
 BANDELIER INC. (p & d)—C-5
 ROBERT BARON & ASSOCIATES (p & d)—C-5
 BONNEVILLE MEDIA COMMUNICATIONS (p & d)—C-6
 BRAVERMAN PRODUCTIONS INC. (p)—C-6
 BILL BURRUD PRODUCTIONS (p)—C-6
 BUZZCO ASSOCIATES INC. (p)—C-6
 CAMRAC STUDIOS (p & d)—C-6
 CATALYST PRODUCTION SERVICES (p)—C-7
 CATZEL, THOMAS & ASSOCIATES (p)—C-7
 CHRISTIAN TELEVISION NETWORK (p & d)—C-7
 CINECRAFT INC. (p & d)—C-7
 CINETUDES FILM PRODUCTIONS LTD. (p)—C-8
 COMMUNICREATIONS INC. (p)—C-8
 COMPRO PRODUCTIONS (p)—C-8
 CONTINENTAL FILM PRODUCTIONS CORP. (p)—C-8
 THOMAS CRAVEN FILM CORP. (p)—C-9
 CREATIVE PROGRAMMING INC. (p)—C-9
 CTV TELEVISION NETWORK (d)—C-9
 CUSTOM FILMS/VIDEO INC. (p)—C-9
 DREW ASSOCIATES INC. (p)—C-10
 CAL DUNN STUDIOS INC. (p)—C-10
 MICHAEL DUNN PRODUCTIONS (p)—C-10
 EYE CONTACT INC. (p)—C-11
 FILMACK STUDIOS (p)—C-11
 FILMFAIR (p)—C-11
 FILMS FIVE INC. (p & d)—C-12
 FILMS FOR EDUCATORS/FILMS FOR TELEVISION (p & d)—C-12
 FORMAN PRODUCTIONS INC. (p)—C-12
 GANNETT PRODUCTION SERVICES/KUSA-TV (d)—C-13
 GE AMERICAN COMMUNICATIONS (d)—C-13
 JEFF GOLD PRODUCTIONS INC. (p & d)—C-13
 SHERRY GRANT ENTERPRISES INC. (p & d)—C-14
 LARRY HARMON PICTURES CORP. (d)—C-14
 KAMEN AUDIO PRODUCTIONS INC. (p)—C-16
 THE LATHAM FOUNDATION (p & d)—C-17
 LaSEA BROADCASTING NETWORK (p)—C-17
 GENE LESTER PRODUCTIONS (d)—C-17
 L.I. TV-NEWS (d)—C-37
 LIGHTSCAPE PRODUCTIONS INC. (p & d)—C-17
 LINSMAN FILM (p)—C-18
 LOEBEL PRODUCTIONS (p)—C-18

McGUANE STUDIO INC. (p)—C-19
 METROWEST COMMUNICATIONS GROUP (p & d)—C-45
 METROWEST COMMUNICATIONS GROUP (p)—C-19
 CHARLES MICHELSON INC. (p)—C-20
 WARREN MILLER FILMS (p & d)—C-20
 MINCEY VIDEO & FILM/MINCEY PRODUCTIONS INC. (p)—C-20
 MSS (MODERN SATELLITE SERVICES) (d)—C-21
 PANTOMIME PICTURES INC. (p)—C-22
 POINT OF VIEW PRODUCTIONS (p)—C-23
 ROCK SOLID PRODUCTIONS (p)—C-25
 GLENN ROLAND FILMS (p & d)—C-26
 82nd STREET PRODUCTIONS (p)—C-27
 SKOGOM INC. (p)—C-27
 SKAGGS TELECOMMUNICATIONS SERVICES (p)—C-27
 HAL STEIN'S COMPASS PRODUCTIONS (p)—C-27
 STERLING PRODUCTIONS LTD. (p)—C-27
 SUBBOROUGH PRODUCTIONS (p)—C-27
 SUNBURY MUSIC CANADA LTD. (CAPAC), DUNBAR MUSIC CANADA LTD. (PRO) (p)—C-28
 HACK SWAIN PRODUCTIONS INC. (p)—C-28
 TANNEBRINGROSE ASSOC. INC. (p)—C-28
 TAPE-FILM INDUSTRIES (d)—C-28
 TECHNISONIC STUDIOS INC. (p)—C-28
 TELEVISION SYNDICATIONS (p)—C-29
 TRANSATLANTIC VIDEO (p)—C-29
 TRIO VISUAL EFFECTS (p)—C-30
 VIACOM INTERNATIONAL INC. (p & d)—C-31
 VIDEO WEST (p & d)—C-32
 VIDEOWORKS (p & d)—C-32
 VIDISTRIB INC. (p)—C-32
 WARNER BROS. TELEVISION DISTRIBUTION (p & d)—C-32
 WHITE JANSSEN INC. (p & d)—C-34
 WINDSOR VIDEO (p)—C-34
 WOLD COMMUNICATIONS INC. (d)—C-48

0610-0260

—foreign language films

ABN/FOCAL POINT TV NEWS NETWORK (p & d)—C-35
 ADS AUDIO VISUAL PRODUCTIONS INC. (p & d)—C-3
 ALDEN FILMS/FILMS OF THE NATIONS (d)—C-3
 AZTECA FILMS INC. (d)—C-4
 THE BIG FIGHTS INC. (d)—C-5
 BONNEVILLE MEDIA COMMUNICATIONS (p & d)—C-6
 CABLE FILMS & CABLE VIDEO (d)—C-6
 CATALYST PRODUCTION SERVICES (p)—C-7
 CATZEL, THOMAS & ASSOCIATES (p)—C-7
 CB COMMUNICATION INC. (d)—C-40
 CBC ENTERPRISES (d)—C-7
 CORAL PICTURES CORP. (d)—C-8
 CORI FILMS INTERNATIONAL (d)—C-9
 THOMAS CRAVEN FILM CORP. (p)—C-9
 CRYSTAL PICTURES INC. (p)—C-9
 CTV TELEVISION NETWORK (d)—C-9
 ELECTRA PICTURES INC. (d)—C-10
 ENTERTAINMENT PROGRAMMING SERVICES LTD. (d)—C-11
 EYE CONTACT INC. (p)—C-11
 FAMILY THEATER INC. (p & d)—C-11
 FILMFAIR COMMUNICATIONS (p & d)—C-11
 FILMS AFIELD (p & d)—C-12
 FILMS INC. (div. of Public Media Inc.) (d)—C-12
 FILMS OF INDIA (p & d)—C-12
 FILMWORLD TELEVISION INC. (d)—C-12
 FORMAN PRODUCTIONS INC. (p)—C-12
 FOX/LORBER ASSOCIATES (d)—C-12
 FREMANTLE INTERNATIONAL INC. (d)—C-12
 GE AMERICAN COMMUNICATIONS (d)—C-13
 GLOBAL VISION GROUP INC. (d)—C-13
 THE SAMUEL GOLDWYN TELEVISION CO. (d)—C-13
 THE ART GREENFIELD CO. (d)—C-14
 LARRY HARMON PICTURES CORP. (d)—C-14

INTERNATIONAL TELE-FILM ENTERPRISES LTD. (d)—C-16
 INTERNATIONAL TREASURES (d)—C-16
 J.E.D. PRODUCTIONS CORP. (p & d)—C-16
 WALTER J. KLEIN CO. LTD. (p)—C-17
 THE LATHAM FOUNDATION (p & d)—C-17
 LONDON TELEVISION SERVICE (p & d)—C-18
 LOS ANGELES TELEVISION GROUP (d)—C-18
 MARATHON INTERNATIONAL PRODUCTIONS (p & d)—C-18
 MEDIA HOME ENTERTAINMENT INC. (d)—C-19
 MILNER-FENWICK INC. (p & d)—C-20
 PRODUCER SERVICES GROUP INC. (d)—C-24
 RADIO & TELEVISION PACKAGERS INC. (d)—C-25
 RAYMOND INTERNATIONAL (d)—C-25
 GLENN ROLAND FILMS (p & d)—C-26
 SKAGGS TELECOMMUNICATIONS SERVICES (p)—C-27
 SUNBURY MUSIC CANADA LTD. (CAPAC), DUNBAR MUSIC CANADA LTD. (PRO) (p)—C-28
 TAPE-FILM INDUSTRIES (d)—C-28
 TELEVISION INTERAMERICANA S.A. (d)—C-47
 TELEVISION INTERAMERICANA S.A. (d)—C-29
 TRANSATLANTIC VIDEO (p)—C-29
 TWENTY-FIRST CENTURY DISTRIBUTION (d)—C-30
 UNIFILM INTERNATIONAL CO. (d)—C-30
 UNIVISION (p & d)—C-31
 UNUSUAL FILMS (p & d)—C-31
 WARNER BROS. TELEVISION DISTRIBUTION (p & d)—C-32
 WESTON WOODS STUDIOS INC. (p & d)—C-34
 WOLD COMMUNICATIONS INC. (d)—C-48
 WORLD EVENTS PRODUCTIONS LTD. (d)—C-34

0610-C200

—industrial & educational films (lease or loan)

ACADEMY FILM PRODUCTIONS INC. (p)—C-3
 ADVERTISERS BROADCASTING CO. (p)—C-3
 AGENCY FOR INSTRUCTIONAL TECHNOLOGY (p & d)—C-3
 ALDEN FILMS/FILMS OF THE NATIONS (d)—C-3
 ALLEGRO PRODUCTIONS INC. (p & d)—C-3
 AMERICAN MOTION PICTURES (p)—C-4
 ANIFORMS INC. (p)—C-4
 ASN TELEVISION NETWORK (p)—C-4
 ATLANTIC VIDEO INC. (p)—C-4
 AUDIO-TV FEATURES INC. (p)—C-4
 ROBERT BARON & ASSOCIATES (p)—C-5
 BARR FILMS (p & d)—C-5
 BRAVERMAN PRODUCTIONS INC. (p)—C-6
 BUZZCO ASSOCIATES INC. (p)—C-6
 STEVE CAMPUS PRODUCTIONS INC. (d)—C-6
 CATALYST PRODUCTION SERVICES (p)—C-7
 CATZEL, THOMAS & ASSOCIATES (p)—C-7
 CBC ENTERPRISES (d)—C-7
 CINECRAFT INC. (p & d)—C-7
 CINETUDES FILM PRODUCTIONS LTD. (p)—C-8
 COMMUNICATIONS RESOURCES L.P. (p & d)—C-8
 COMMUNICREATIONS INC. (p)—C-8
 THOMAS CRAVEN FILM CORP. (p)—C-9
 CRYSTAL PICTURES INC. (p)—C-9
 CTV TELEVISION NETWORK (d)—C-9
 CUSTOM FILMS/VIDEO INC. (p)—C-9
 CYCLE SAT (p & d)—C-9
 DAP TV ASSOCIATES (p)—C-9
 ENCYCLOPAEDIA BRITANNICA EDUCATIONAL CORP. (d)—C-11
 EYE CONTACT INC. (p)—C-11
 FILMFAIR (p & d)—C-11
 FILMFAIR COMMUNICATIONS (p & d)—C-11
 FILMS FOR EDUCATORS/FILMS FOR TELEVISION (p & d)—C-12

FILMS INC. (div. of Public Media Inc.) (d)—C-12
 FILMS OF INDIA (p & d)—C-12
 FILMWORLD TELEVISION INC. (d)—C-12
 IMERO FIORENTINO ASSOCIATES INC. (p)—C-42
 FORMAN PRODUCTIONS INC. (p)—C-12
 GANNETT PRODUCTION SERVICES/KUSATV (d)—C-13
 GE AMERICAN COMMUNICATIONS (d)—C-13
 JEFF GOLD PRODUCTIONS INC. (p & d)—C-13
 HARTLEY FILM FOUNDATION INC. (p & d)—C-15
 THOMAS HORTON ASSOCIATES (p)—C-15
 INTERMEDIA ARTS MINNESOTA (p)—C-15
 INTERNATIONAL TELE-FILM ENTERPRISES LTD. (d)—C-16
 WALTER J. KLEIN CO. LTD. (p)—C-17
 THE LATHAM FOUNDATION (p & d)—C-17
 LEARN INCORPORATED (d)—C-17
 LOEBEL PRODUCTIONS (p)—C-18
 LONDON TELEVISION SERVICE (p & d)—C-18
 MAJOR LEAGUE BASEBALL PRODUCTIONS (p)—C-18
 MARATHON INTERNATIONAL PRODUCTIONS (p & d)—C-18
 MAYSLES FILMS INC. (p & d)—C-18
 MCGUANE STUDIO INC. (p)—C-19
 THE MEDIA EXCHANGE INC. (d)—C-19
 METROWEST COMMUNICATIONS GROUP (p & d)—C-45
 METROWEST COMMUNICATIONS GROUP (p & d)—C-19
 MILNER-FENWICK INC. (p & d)—C-20
 MINCEY VIDEO & FILM/MINCEY PRODUCTIONS INC. (p)—C-20
 MSS (MODERN SATELLITE SERVICES) (d)—C-21
 NBC ENTERPRISES INC. (p & d)—C-21
 NEW VISIONS INC. (p & d)—C-21
 NOVA COMMUNICATIONS (p)—C-22
 PBS VIDEO (d)—C-23
 PEARSON INTERNATIONAL INC. (d)—C-23
 GLENN ROLAND FILMS (p & d)—C-26
 SHIELD PRODUCTIONS INC. (p)—C-26
 SKAGGS TELECOMMUNICATIONS SERVICES (p)—C-27
 MARTHA STUART COMMUNICATIONS INC. (p & d)—C-27
 SUDBOROUGH PRODUCTIONS (p)—C-27
 TAPE-FILM INDUSTRIES (d)—C-28
 TRANSATLANTIC VIDEO (p)—C-29
 TRIBUNE FILMS INC. (d)—C-30
 TV SPORTS SCENE INC. (p & d)—C-30
 UNUSUAL FILMS (p & d)—C-31
 UPA PRODUCTIONS OF AMERICA (p & d)—C-31
 VIDISTRIE INC. (p & d)—C-32
 VSI/GLOBAL VIDEO INC. (p)—C-32
 WEST GLEN COMMUNICATIONS (p & d)—C-34
 WESTON WOODS STUDIOS INC. (p & d)—C-34
 WHITE JANSSEN INC. (p & d)—C-34
 WOLD COMMUNICATIONS INC. (d)—C-48

0610-0300

—kinescope

CATZEL, THOMAS & ASSOCIATES (p)—C-7
 CTV TELEVISION NETWORK (d)—C-9
 DINER+ALLIED FILM & VIDEO SERVICES (p)—C-10
 DUJ ART VIDEO (p & d)—C-10
 FILMACK STUDIOS (p)—C-11
 FILMLIFE INC. (p & d)—C-12
 FILMWORLD TELEVISION INC. (d)—C-12
 GLENN ROLAND FILMS (p & d)—C-26
 TAPE-FILM INDUSTRIES (d)—C-28
 WOLD COMMUNICATIONS INC. (d)—C-48

0610-0320

—mirafly

ADS AUDIO VISUAL PRODUCTIONS INC. (p & d)—C-3

ASN TELEVISION NETWORK (p)—C-4
 CATZEL, THOMAS & ASSOCIATES (p)—C-7
 CBC ENTERPRISES (d)—C-7
 CHURCH FEDERATION OF GREATER INDIANAPOLIS INC. (d)—C-7
 ANAPOLIS INC. (d)—C-7
 COE FILM ASSOCIATES INC. (d)—C-8
 CTV TELEVISION NETWORK (d)—C-9
 EBONY/JET SHOWCASE (p & d)—C-10
 ESSENCE TELEVISION PRODUCTIONS INC. (p & d)—C-11
 FILMS INC. (div. of Public Media Inc.) (d)—C-12
 FILMWORLD TELEVISION INC. (d)—C-12
 THE ART GREENFIELD CO. (d)—C-14
 INTERNATIONAL TELE-FILM ENTERPRISES LTD. (d)—C-16
 INTERNATIONAL TREASURES (d)—C-16
 WALTER J. KLEIN CO. LTD. (p)—C-17
 NATIONAL COLLEGE TELEVISION (p & d)—C-21
 NOVA COMMUNICATIONS (p)—C-22
 PARROT COMMUNICATIONS INC. (p)—C-23
 POINT OF VIEW PRODUCTIONS (p & d)—C-23
 PRODUCER SERVICES GROUP INC. (d)—C-24
 MARTHA STUART COMMUNICATIONS INC. (p & d)—C-27
 TV SPORTS SCENE INC. (d)—C-30
 UPA PRODUCTIONS OF AMERICA (p & d)—C-31
 WNET/THIRTEEN (Educational Bestg. Corp.) (p)—C-34
 WOLD COMMUNICATIONS INC. (d)—C-48

0610-0340

—motion picture features

ACAMA FILMS (d)—C-3
 ALAN ENTERPRISES INC. (d)—C-3
 ALMI TELEVISION PRODUCTIONS (d)—C-4
 ASN TELEVISION NETWORK (p)—C-4
 ATLANTIC ENTERTAINMENT GROUP (p & d)—C-4
 AUSTRALIAN FILM COMMISSION (d)—C-4
 BAJUS-JONES FILM CORP. (p)—C-4
 JEROME BALSAM FILMS INC. (d)—C-5
 ROBERT BARON & ASSOCIATES (p)—C-5
 BEST FILM & VIDEO CORP. (p & d)—C-5
 THE BIG FIGHTS INC. (p & d)—C-5
 BRAVERMAN PRODUCTIONS INC. (p)—C-6
 CABLE FILMS & CABLE VIDEO (d)—C-6
 CASABLANCA IV (d)—C-7
 CASTLE HILL TELEVISION (d)—C-7
 CBC ENTERPRISES (d)—C-7
 CINACO FILM & TV CO. INC. (d)—C-7
 CINEMA SHARES INTERNATIONAL TELEVISION (d)—C-7
 CINETUDES FILM PRODUCTIONS LTD. (p)—C-8
 DICK CLARK CO. INC. (p)—C-8
 COLUMBIA PICTURES INTERNATIONAL CORP. (p & d)—C-8
 COMSAT VIDEO ENTERPRISES (d)—C-40
 WILLIAM L. COOPER PRODUCTIONS INC. (p)—C-8
 CORAL PICTURES CORP. (d)—C-8
 CORI FILMS INTERNATIONAL (d)—C-9
 CRAWLEYS ANIMATION INC. (p)—C-9
 CROWN INTERNATIONAL PAY TV INC. (d)—C-9
 CRYSTAL PICTURES INC. (p)—C-9
 CTV TELEVISION NETWORK (d)—C-9
 D & R ANIMATION (p)—C-9
 HAL DENNIS PRODUCTIONS (p & d)—C-9
 WALT DISNEY COMPANY (p & d)—C-10
 WALT DISNEY PICTURES (p & d)—C-10
 ELECTRA PICTURES INC. (d)—C-10
 ENTERPRISES PRODUCTIONS INC. (p & d)—C-11
 ENTERTAINMENT PROGRAMMING SERVICES LTD. (d)—C-11
 EXCEL TELEMEDIA INTERNATIONAL CORP. (p & d)—C-11
 FILMACK STUDIOS (p)—C-11
 FILMLIFE INC. (p & d)—C-12
 FILMS FOR EDUCATORS/FILMS FOR TELEVISION (p & d)—C-12
 FILMS INC. (div. of Public Media Inc.) (d)—C-12
 FILMS OF INDIA (p & d)—C-12
 FILMWORLD TELEVISION INC. (d)—C-12
 FORMAN PRODUCTIONS INC. (p)—C-12
 FOUR STAR INTERNATIONAL INC. (d)—C-12
 FOX/LORBER ASSOCIATES (p & d)—C-12
 FREMANTLE INTERNATIONAL INC. (d)—C-12
 FRIES DISTRIBUTION CO. (p & d)—C-12
 GE AMERICAN COMMUNICATIONS (d)—C-13
 GLOBAL VISION GROUP INC. (d)—C-13
 JEFF GOLD PRODUCTIONS INC. (p)—C-13
 THE SAMUEL GOLDWYN TELEVISION CO. (d)—C-13
 GOULD ENTERTAINMENT CORP. (d)—C-14
 GRANADA TELEVISION INTERNATIONAL LTD. (d)—C-14
 GRAY-SCHWARTZ ENTERPRISES INC. (d)—C-14
 THE ART GREENFIELD CO. (d)—C-14
 GUTMAN & GUTMAN INC. (d)—C-14
 LARRY HARMON PICTURES CORP. (d)—C-14
 HARMONY GOLD USA INC. (p & d)—C-14
 HEMDALE FILM CORP. (p & d)—C-15
 INTERCONTINENTAL RELEASING CORP. (p)—C-15
 INTERMEDIA ARTS MINNESOTA (p)—C-15
 INTERNATIONAL TELE-FILM ENTERPRISES LTD. (d)—C-16
 INTERNATIONAL TELEVISION FILM DISTRIBUTING CO. INC. (d)—C-16
 INTERNATIONAL TREASURES (d)—C-16
 ITC ENTERTAINMENT (d)—C-16
 J.E.D. PRODUCTIONS CORP. (p & d)—C-16
 GORDON JONES PROGRAMMING (d)—C-16
 JRD PRODUCTIONS (p)—C-16
 KAMEN AUDIO PRODUCTIONS INC. (p)—C-16
 M. A. KEMPNER INC. (d)—C-16
 KING FEATURES ENTERTAINMENT (d)—C-17
 KING WORLD PRODUCTIONS (d)—C-17
 LBS COMMUNICATIONS (d)—C-17
 LOS ANGELES TELEVISION GROUP (d)—C-18
 MADISON PACIFIC INC. (p)—C-18
 MANBECK PICTURES CORP. (d)—C-18
 EDDY MANSON PRODUCTIONS INC./MARGERY MUSIC INC. (p)—C-18
 MAYSLES FILMS INC. (p & d)—C-18
 MCA TV INTERNATIONAL (d)—C-19
 MEDIA HOME ENTERTAINMENT INC. (d)—C-19
 MG/PERIN INC. (d)—C-20
 WARREN MILLER FILMS (p & d)—C-20
 MINCEY VIDEO & FILM/MINCEY PRODUCTIONS INC. (p)—C-20
 MULLER MEDIA INC. (d)—C-21
 NBC ENTERPRISES INC. (p & d)—C-21
 NEW CENTURY TELECOMMUNICATIONS (d)—C-21
 NIPPON ANIMATION CO. (p)—C-22
 OLYMPUS TELEVISION INC. (d)—C-22
 ORBIS COMMUNICATIONS INC. (d)—C-22
 TOM PARKER MOTION PICTURE DISTRIBUTION & PRODUCTION (p & d)—C-23
 PEARSON INTERNATIONAL INC. (d)—C-23
 POWDERMOON PRODUCTIONS (d)—C-24
 PRODUCER SERVICES GROUP INC. (d)—C-24
 PUNCH FILMS INC. (p)—C-24
 QUARTET INTERNATIONAL INC. (p & d)—C-25
 RADIO & TELEVISION PACKAGERS INC. (p & d)—C-25
 RAYMOND INTERNATIONAL (p & d)—C-25
 REALTIME DISTRIBUTING CORP. (p & d)—C-25
 RIVIERA PRODUCTIONS (p)—C-25
 RKO PICTURES (p)—C-25
 DAN ROBINSON BROADCASTING (d)—C-25
 ROCK SOLID PRODUCTIONS (p)—C-25
 RICHARD H. ROFFMAN ASSOCIATES (p)—C-25
 GLENN ROLAND FILMS (p & d)—C-26
 SAGE ENTERTAINMENT ENTERPRISES CORP. (p & d)—C-26
 SFM MEDIA CORP. (d)—C-26
 SIMCOM INTERNATIONAL (p & d)—C-27
 SUDBOROUGH PRODUCTIONS (p)—C-27

SERVICES—0600

TAPE-FILM INDUSTRIES (d)—C-28
TELEVISION INTERAMERICANA S.A. (d)—C-47
TELEVISION INTERAMERICANA S.A. (d)—C-29
TELEVISION SYNDICATIONS (d)—C-29
TV SPORTS SCENE INC. (p & d)—C-30
TWENTIETH CENTURY-FOX TELEVISION (p & d)—C-30
TWENTIETH CENTURY-FOX TV INTERNATIONAL INC. (d)—C-30
TWENTY-FIRST CENTURY DISTRIBUTION (d)—C-30
UNIFILM INTERNATIONAL CO. (p & d)—C-30
UNUSUAL FILMS (p & d)—C-31
UPA PRODUCTIONS OF AMERICA (d)—C-31
VIACOM INTERNATIONAL INC. (d)—C-31
VIDEO-CINEMA FILMS INC. (d)—C-31
VIDISTRIK INC. (d)—C-32
VISUAL PRODUCTIONS '80 LTD. (p & d)—C-32
VORKAPICH/LIPSON INC. (p)—C-32
VSI/GLOBAL VIDEO INC. (p)—C-32
WARNER BROS. TELEVISION DISTRIBUTION (p & d)—C-32
WEISS GLOBAL ENTERPRISES (p & d)—C-34
WOLD COMMUNICATIONS INC. (d)—C-48
WORLDVISION ENTERPRISES INC. (d)—C-34
WW ENTERTAINMENT (d)—C-35

0610-0360

—motion picture shorts

BAJUS-JONES FILM CORP. (p)—C-4
ROBERT BARON & ASSOCIATES (p)—C-5
THE BIG FIGHTS INC. (p & d)—C-5
BJOU PRODUCTIONS (p & d)—C-5
BUZZCO ASSOCIATES INC. (p)—C-6
CABLE FILMS & CABLE VIDEO (d)—C-6
CATALYST PRODUCTION SERVICES (p)—C-7
CATZEL, THOMAS & ASSOCIATES (p)—C-7
CBC ENTERPRISES (d)—C-7
COE FILM ASSOCIATES INC. (d)—C-8
COMMUNICATIONS RESOURCES L.P. (p & d)—C-8
THOMAS CRAVEN FILM CORP. (p)—C-9
CTV TELEVISION NETWORK (d)—C-9
D & R ANIMATION (p)—C-9
DAP TV ASSOCIATES (p)—C-9
HAL DENNIS PRODUCTIONS (p & d)—C-9
WALT DISNEY PICTURES (p & d)—C-10
MICHAEL DUNN PRODUCTIONS (p)—C-10
BERT ELLIOTT SOUND INC. (p)—C-10
EXCEL TELEMEDIA INTERNATIONAL CORP. (p & d)—C-11
FILMACK STUDIOS (p)—C-11
FILMFAIR COMMUNICATIONS (p & d)—C-11
FILMLIFE INC. (p & d)—C-12
FILMS FOR EDUCATORS/FILMS FOR TELEVISION (p & d)—C-12
FILMS INC. (div. of Public Media Inc.) (d)—C-12
FILMS OF INDIA (p & d)—C-12
FILMWORLD TELEVISION INC. (d)—C-12
FORMAN PRODUCTIONS INC. (p)—C-12
FOX/LORBER ASSOCIATES (d)—C-12
FREMANTLE INTERNATIONAL INC. (d)—C-12
GE AMERICAN COMMUNICATIONS (d)—C-13
JEFF GOLD PRODUCTIONS INC. (p)—C-13
GRAY-SCHWARTZ ENTERPRISES INC. (d)—C-14
THE ART GREENFIELD CO. (d)—C-14
LARRY HARMON PICTURES CORP. (d)—C-14
HOLLYWOOD NEWSREEL SYNDICATE INC. (p & d)—C-37
THOMAS HORTON ASSOCIATES (d)—C-15
INTERNATIONAL TELE-FILM ENTERPRISES LTD. (d)—C-16
INTERNATIONAL TREASURES (d)—C-16
JRD PRODUCTIONS (d)—C-16
KAMEN AUDIO PRODUCTIONS INC. (p)—C-16
WALTER J. KLEIN CO. LTD. (p)—C-17
GENE LESTER PRODUCTIONS (d)—C-17
LINSMAN FILM (p)—C-18
EDDY MANSON PRODUCTIONS INC./MARGERY MUSIC INC. (p)—C-18

MARATHON INTERNATIONAL PRODUCTIONS (p)—C-18
MCGUANE STUDIO INC. (p)—C-19
MEDIA HOME ENTERTAINMENT INC. (d)—C-19
METROWEST COMMUNICATIONS GROUP (p & d)—C-45
WARREN MILLER FILMS (p & d)—C-20
MINCEY VIDEO & FILM/MINCEY PRODUCTIONS INC. (p)—C-20
MSS (MODERN SATELLITE SERVICES) (d)—C-21
MULLER MEDIA INC. (p & d)—C-21
NEW VISIONS INC. (p & d)—C-21
NFL FILMS INC. (p)—C-22
PANTOMIME PICTURES INC. (p)—C-22
TOM PARKER MOTION PICTURE DISTRIBUTION & PRODUCTION (d)—C-23
POINT OF VIEW PRODUCTIONS (p & d)—C-23
PRODUCER SERVICES GROUP INC. (d)—C-24
PUNCH FILMS INC. (p)—C-24
PYRAMID FILMS CORP. (p & d)—C-24
RADIO & TELEVISION PACKAGERS INC. (p & d)—C-25
REPUBLIC PICTURES CORP. (d)—C-25
ROCK SOLID PRODUCTIONS (p)—C-25
RICHARD H. ROFFMAN ASSOCIATES (p)—C-25
GLENN ROLAND FILMS (p & d)—C-26
SAGE ENTERTAINMENT ENTERPRISES CORP. (p & d)—C-26
SUDBOROUGH PRODUCTIONS (p)—C-27
TAPE-FILM INDUSTRIES (d)—C-28
TELEVISION INTERAMERICANA S.A. (d)—C-47
TELEVISION INTERAMERICANA S.A. (d)—C-29
TRAV (Television, Radio & Audio-Visuals) (p)—C-29
TV SPORTS SCENE INC. (p & d)—C-30
UNUSUAL FILMS (p & d)—C-31
UPA PRODUCTIONS OF AMERICA (p & d)—C-31
VORKAPICH/LIPSON INC. (p)—C-32
VSI/GLOBAL VIDEO INC. (p)—C-32
WARNER BROS. TELEVISION DISTRIBUTION (p & d)—C-32
WEISS GLOBAL ENTERPRISES (p & d)—C-34
WESTON WOODS STUDIOS INC. (p & d)—C-34
WOLD COMMUNICATIONS INC. (d)—C-48

0610-0380

—music

ACCESS SYNDICATION (d)—C-3
ADS AUDIO VISUAL PRODUCTIONS INC. (p)—C-3
ALL AMERICAN TELEVISION (d)—C-3
AMERICAN MOTION PICTURES (p)—C-4
ANIFORMS INC. (p)—C-4
ATI VIDEO ENTERPRISES INC. (p & d)—C-4
BAJUS-JONES FILM CORP. (p)—C-4
BONNEVILLE MEDIA COMMUNICATIONS (p)—C-6
BRAVERMAN PRODUCTIONS INC. (p)—C-6
CATALYST PRODUCTION SERVICES (p)—C-7
CATZEL, THOMAS & ASSOCIATES (p)—C-7
CBC ENTERPRISES (d)—C-7
CIANI/MUSICA INC. & C/M STUDIOS (p)—C-7
DICK CLARK CO. INC. (p)—C-8
COE FILM ASSOCIATES INC. (d)—C-8
COMMUNICREATIONS INC. (p)—C-8
COMPRO PRODUCTIONS (p)—C-8
COMSAT VIDEO ENTERPRISES (d)—C-40
CORAL PICTURES CORP. (d)—C-8
CORELLI-JACOBS RECORDING INC. (d)—C-9
CRAWLEYS ANIMATION INC. (p)—C-9
CTV TELEVISION NETWORK (d)—C-9
CYCLE SAT (p & d)—C-9
DE WOLFE MUSIC LIBRARY INC. (d)—C-9
BERT ELLIOTT SOUND INC. (p)—C-10
ENTERTAINMENT PROGRAMMING SERVICES LTD. (d)—C-11
EXCEL TELEMEDIA INTERNATIONAL CORP. (d)—C-11

FILMWORLD TELEVISION INC. (d)—C-12
FORMAN PRODUCTIONS INC. (p)—C-12
FOX/LORBER ASSOCIATES (d)—C-12
FRANK GARI PRODUCTIONS INC. (p & d)—C-13
FRANK GARI PRODUCTIONS INC. (p & d)—C-42
GE AMERICAN COMMUNICATIONS (d)—C-13
GRANADA TELEVISION INTERNATIONAL LTD. (d)—C-14
THE ART GREENFIELD CO. (d)—C-14
HARMONY GOLD USA INC. (p)—C-14
THE INDEPENDENT GROUP OF COS. INC. (p & d)—C-43
INTERNATIONAL TELE-FILM ENTERPRISES LTD. (d)—C-16
JRD PRODUCTIONS (p & d)—C-16
KAMEN AUDIO PRODUCTIONS INC. (p & d)—C-16
WALTER J. KLEIN CO. LTD. (p)—C-17
LBS COMMUNICATIONS (d)—C-17
L&SEA BROADCASTING NETWORK (p)—C-17
LIONHEART TELEVISION INTERNATIONAL (d)—C-18
LOOK & CO. (p)—C-18
LOS ANGELES TELEVISION GROUP (d)—C-18
EDDY MANSON PRODUCTIONS INC./MARGERY MUSIC INC. (p & d)—C-18
MARATHON INTERNATIONAL PRODUCTIONS (p)—C-18
MCGUANE STUDIO INC. (p)—C-19
MEDIA HOME ENTERTAINMENT INC. (d)—C-19
METROWEST COMMUNICATIONS GROUP (p)—C-19
MULLER MEDIA INC. (d)—C-21
NATIONAL COLLEGE TELEVISION (p & d)—C-21
NBC ENTERPRISES INC. (p & d)—C-21
NORTHWESTERN INC. (p)—C-22
ORBIS COMMUNICATIONS INC. (d)—C-22
JIM OWENS & ASSOCIATES INC. (p)—C-22
TOM PARKER MOTION PICTURE DISTRIBUTION & PRODUCTION (d)—C-23
PEARSON INTERNATIONAL INC. (d)—C-23
PETERS PRODUCTIONS (p & d)—C-23
PICTURE MUSIC INTERNATIONAL (p & d)—C-23
PRODUCER SERVICES GROUP INC. (d)—C-24
RICHARD H. ROFFMAN ASSOCIATES (p)—C-25
GLENN ROLAND FILMS (p & d)—C-26
SCANLINE VIDEO (p)—C-26
RAYMOND SCOTT ENTERPRISES (p)—C-26
SHIELD PRODUCTIONS INC. (p)—C-26
SILVERBACH-LAZARUS GROUP (p & d)—C-26
62nd STREET PRODUCTIONS (p)—C-27
SKOGOM INC. (p & d)—C-27
JACQUES TELECOMMUNICATIONS SERVICES (p)—C-27
SUDBOROUGH PRODUCTIONS (p)—C-27
SUNBURY MUSIC CANADA LTD. (CAPAC), DUNBAR MUSIC CANADA LTD. (PRO) (p)—C-28
TAPE-FILM INDUSTRIES (d)—C-28
TELEVISION INTERAMERICANA S.A. (d)—C-47
TELEVISION INTERAMERICANA S.A. (d)—C-29
TELEVISION LATINA INC. (d)—C-29
TELEVISION SYNDICATIONS (p & d)—C-29
VALENTINO MUSIC LIBRARY (p & d)—C-31
VIDEOWORKS (p & d)—C-32
VISUAL PRODUCTIONS '80 LTD. (p & d)—C-32
VSI/GLOBAL VIDEO INC. (p)—C-32
WARNER/LEVINSON CORP. (p & d)—C-34
WESTON WOODS STUDIOS INC. (p)—C-34
WHITE JANSSEN INC. (p & d)—C-34
WOLD COMMUNICATIONS INC. (d)—C-48
SID WOLOSIN INC. (p)—C-34
WTTW CHANNEL 11/ENTERPRISES GROUP (p & d)—C-35

0610-0400

—newsreels

ABN/FOCAL POINT TV NEWS NETWORK (p & d)—C-35
ADS AUDIO VISUAL PRODUCTIONS INC. (p & d)—C-3
CABLE FILMS & CABLE VIDEO (d)—C-6
CATALYST PRODUCTION SERVICES (p)—C-7
CATZEL, THOMAS & ASSOCIATES (p)—C-7
CTV TELEVISION NETWORK (d)—C-9
CYCLE SAT (p & d)—C-9
ENTERTAINMENT PROGRAMMING SERVICES LTD. (d)—C-11
EYE CONTACT INC. (p & d)—C-11
FILMLIFE INC. (p & d)—C-12
FOX/LORBER ASSOCIATES (d)—C-12
GANNETT PRODUCTION SERVICES/KUSA-TV (d)—C-13
GRAY-SCHWARTZ ENTERPRISES INC. (d)—C-14
INTER-GLOBAL NEWS (p & d)—C-37
KING FEATURES ENTERTAINMENT (d)—C-17
WALTER J. KLEIN CO. LTD. (p)—C-17
GENE LESTER PRODUCTIONS (d)—C-17
LIONHEART TELEVISION INTERNATIONAL (d)—C-18
MARATHON INTERNATIONAL PRODUCTIONS (p)—C-18
MEDIALINK (d)—C-37
NAVY BROADCASTING SERVICE/NEWS THIS WEEK (p)—C-21
NAVY OFFICES OF INFORMATION (O1-03) (d)—C-21
NBC ENTERPRISES INC. (p & d)—C-21
ROCK SOLID PRODUCTIONS (p)—C-25
STERLING PRODUCTIONS LTD. (p)—C-27
T.FE-FILM INDUSTRIES (d)—C-28
VSI/GLOBAL VIDEO INC. (p)—C-32
WEST GLEN COMMUNICATIONS (p & d)—C-34
WOLD COMMUNICATIONS INC. (d)—C-48

0610-0420

—open-end film commercials (made for TV)

ABN/FOCAL POINT TV NEWS NETWORK (p & d)—C-35
ACADEMY FILM PRODUCTIONS INC. (p)—C-3
ADS AUDIO VISUAL PRODUCTIONS INC. (p & d)—C-3
ADVERTISERS BROADCASTING CO. (p)—C-3
ANIMART FX (p & d)—C-4
ASN TELEVISION NETWORK (p)—C-4
BAJUS-JONES FILM CORP. (p)—C-4
BANDELIER INC. (p & d)—C-5
BONNEVILLE MEDIA COMMUNICATIONS (p & d)—C-6
BRAVERMAN PRODUCTIONS INC. (p)—C-6
BUZZCO ASSOCIATES INC. (p)—C-6
CAMRAC STUDIOS (p & d)—C-6
CATALYST PRODUCTION SERVICES (p)—C-7
CATZEL, THOMAS & ASSOCIATES (p)—C-7
CHRISTIAN TELEVISION NETWORK (p & d)—C-7
CINECRAFT INC. (p & d)—C-7
COMMUNICREATIONS INC. (p)—C-8
CROWN INTERNATIONAL PAY TV INC. (d)—C-9
CTV TELEVISION NETWORK (d)—C-9
MICHAEL DUNN PRODUCTIONS (p)—C-10
BERT ELLIOTT SOUND INC. (p)—C-10
FILMACK STUDIOS (p)—C-11
FORMAN PRODUCTIONS INC. (p)—C-12
GANNETT PRODUCTION SERVICES/KUSA-TV (d)—C-13
FRANK GARI PRODUCTIONS INC. (p)—C-13
GE AMERICAN COMMUNICATIONS (d)—C-13
JEFF GOLD PRODUCTIONS INC. (p)—C-13
K & H PRODUCTIONS INC. (p)—C-16
KAMEN AUDIO PRODUCTIONS INC. (p)—C-16
KINETIC DESIGN SYSTEMS LTD. (p)—C-16
L&SEA BROADCASTING NETWORK (p)—C-17
LIGHTSCAPE PRODUCTIONS INC. (p & d)—C-17
LOEBEL PRODUCTIONS (p)—C-18

EDDY MANSON PRODUCTIONS INC./MARGERY MUSIC INC. (p)—C-18
 MAYSLES FILMS INC. (p)—C-18
 McGLANE STUDIO INC. (p)—C-19
 METROWEST COMMUNICATIONS GROUP (p & d)—C-45
 METROWEST COMMUNICATIONS GROUP (p & d)—C-19
 MINCEY VIDEO & FILM/MINCEY PRODUCTIONS INC. (p)—C-20
 NATIONAL COLLEGE TELEVISION (p & d)—C-21
 NEW VISIONS INC. (p & d)—C-21
 PANTOMIME PICTURES INC. (p)—C-22
 ROCK SOLID PRODUCTIONS (p)—C-25
 GLENN ROLAND FILMS (p & d)—C-26
 82nd STREET PRODUCTIONS (p)—C-27
 SKAGGS TELECOMMUNICATIONS SERVICES (p)—C-27
 SUDBOROUGH PRODUCTIONS (p)—C-27
 SUNBURY MUSIC CANADA LTD. (CAPAC), DUNBAR MUSIC CANADA LTD. (PRO) (p)—C-28
 TAMNEBRINGROSE ASSOC. INC. (p)—C-28
 TAPE-FILM INDUSTRIES (d)—C-28
 TECHNISONIC STUDIOS INC. (p)—C-28
 TRANSLANTIC VIDEO (p)—C-29
 TRIO VISUAL EFFECTS (p)—C-30
 VIDEO WEST (p)—C-32
 VISUAL PRODUCTIONS '80 LTD. (p & d)—C-32
 WOLD COMMUNICATIONS INC. (d)—C-48

0610-0440**—pay cable**

ABN/FOCAL POINT TV NEWS NETWORK (p & c)—C-35
 ACANA FILMS (d)—C-3
 ALAN ENTERPRISES INC. (d)—C-3
 ANTENNA TECHNOLOGY CORP. (p)—C-70
 ASN TELEVISION NETWORK (p & d)—C-4
 ATI VIDEO ENTERPRISES INC. (p & d)—C-4
 ATLANTIC ENTERTAINMENT GROUP (p & d)—C-4
 AZTECA FILMS INC. (d)—C-4
 BEST FILM & VIDEO CORP. (p & d)—C-5
 BRAVERMAN PRODUCTIONS INC. (p)—C-6
 CABLE FILMS & CABLE VIDEO (d)—C-6
 CASABLANCA IV (d)—C-7
 CATZEL, THOMAS & ASSOCIATES (p)—C-7
 CBC ENTERPRISES (d)—C-7
 DICK CLARK CO. INC. (p)—C-8
 COE FILM ASSOCIATES INC. (d)—C-8
 COMMUNICATIONS RESOURCES L.P. (p & d)—C-8
 COMSAT VIDEO ENTERPRISES (d)—C-40
 CORAL PICTURES CORP. (d)—C-8
 CORI FILMS INTERNATIONAL (d)—C-9
 CREATIVE PROGRAMMING INC. (p)—C-9
 CTV TELEVISION NETWORK (d)—C-9
 DAP TV ASSOCIATES (p)—C-9
 EXCEL TELEMEDIA INTERNATIONAL CORP. (p & d)—C-11
 FILMWORLD TELEVISION INC. (d)—C-12
 FORMAN PRODUCTIONS INC. (p)—C-12
 FOUR STAR INTERNATIONAL INC. (d)—C-12
 FOX/LORBER ASSOCIATES (d)—C-12
 FREMANTLE INTERNATIONAL INC. (d)—C-12
 GANNETT PRODUCTION SERVICES/KUSA-TV (d)—C-13
 GE AMERICAN COMMUNICATIONS (d)—C-13
 JEFF GOLD PRODUCTIONS INC. (p)—C-13
 THE SAMUEL GOLDWYN TELEVISION CO. (d)—C-13
 GOULD ENTERTAINMENT CORP. (d)—C-14
 GRANADA TELEVISION INTERNATIONAL LTD. (d)—C-14
 THE ART GREENFIELD CO. (d)—C-14
 THOMAS HORTON ASSOCIATES (d)—C-15
 INTERCONTINENTAL RELEASING CORP. (p)—C-15
 INTERNATIONAL TELE-FILM ENTERPRISES LTD. (d)—C-16
 JERRARD DIVISION (GENERAL INSTRUMENT CORP.) (d)—C-86

JRD PRODUCTIONS (p & d)—C-16
 KAMEN AUDIO PRODUCTIONS INC. (p)—C-16
 M. A. KEMPNER INC. (d)—C-16
 KING FEATURES ENTERTAINMENT (d)—C-17
 LOS ANGELES TELEVISION GROUP (d)—C-18
 MAJOR LEAGUE BASEBALL PRODUCTIONS (p)—C-18
 McGUIANE STUDIO INC. (p)—C-19
 MEDIACAST TELEVISION ENTERTAINMENT (p)—C-19
 MG/PERIN INC. (d)—C-20
 WARREN MILLER FILMS (p & d)—C-20
 MINCEY VIDEO & FILM/MINCEY PRODUCTIONS INC. (p)—C-20
 MULLER MEDIA INC. (d)—C-21
 NBC ENTERPRISES INC. (p & d)—C-21
 NEW CENTURY TELECOMMUNICATIONS (d)—C-21
 NEW VISIONS INC. (p & d)—C-21
 NFL FILMS INC. (p)—C-22
 NOVA COMMUNICATIONS (p)—C-22
 PANTOMIME PICTURES INC. (p)—C-22
 TOM PARKER MOTION PICTURE DISTRIBUTION & PRODUCTION (d)—C-23
 PEARSON INTERNATIONAL INC. (d)—C-23
 PHOENIX/BFA FILMS & VIDEO INC. (d)—C-23
 POINT OF VIEW PRODUCTIONS (p & d)—C-23
 PRODUCER SERVICES GROUP INC. (d)—C-24
 ROCK SOLID PRODUCTIONS (p)—C-25
 GLENN ROLAND FILMS (p & d)—C-26
 SCANLINE VIDEO (p)—C-26
 SCHIFF-JONES LTD. (p & d)—C-26
 SILVERBACH-LAZARUS GROUP (p & d)—C-26

SIMCOM INTERNATIONAL (p & d)—C-27
 STERLING PRODUCTIONS LTD. (p)—C-27
 SYNDICAST SERVICES INC. (d)—C-28
 D. L. TAFFNER LTD. (d)—C-28
 TAPE-FILM INDUSTRIES (d)—C-28
 TELEMOUNT PICTURES INC. (p & d)—C-28
 THE TELEVISION DISTRIBUTION CO. INC. (p & d)—C-29
 TELEVISION INTERAMERICANA S.A. (d)—C-47
 TELEVISION INTERAMERICANA S.A. (d)—C-29
 TRANSLANTIC VIDEO (p)—C-29
 TWENTIETH CENTURY-FOX TELEVISION (p & d)—C-30
 TWENTY-FIRST CENTURY DISTRIBUTION (d)—C-30
 UNIFIL INTERNATIONAL CO. (d)—C-30
 UPA PRODUCTIONS OF AMERICA (d)—C-31
 VEGA ASSOCIATES INC. (p)—C-48
 VIACOM INTERNATIONAL INC. (p & d)—C-31
 VIDEO WEST (p)—C-32
 VIDEOWORKS (p & d)—C-32
 WARNER BROS. TELEVISION DISTRIBUTION (p & d)—C-32
 WEISS GLOBAL ENTERPRISES (p & d)—C-34
 WHITE JANSSEN INC. (p & d)—C-34
 WOLD COMMUNICATIONS INC. (d)—C-48
 WORLD WRESTLING FEDERATION (p & d)—C-35
 WORLDVISION ENTERPRISES INC. (d)—C-34
 WTTW CHANNEL 11/ENTERPRISES GROUP (p & d)—C-35
 WWW ENTERTAINMENT (p & d)—C-35

0610-0460**—radio, syndicated**

ABN/FOCAL POINT TV NEWS NETWORK (p & d)—C-35
 ADS AUDIO VISUAL PRODUCTIONS INC. (p & d)—C-3
 THE AMERICAN JEWISH COMMITTEE (p & d)—C-4
 ASSOCIATED PRESS (p & d)—C-35
 AUDIO-TV FEATURES INC. (p & d)—C-4
 BONNEVILLE MEDIA COMMUNICATIONS (p & d)—C-6
 BROADCAST NEWS LTD. (p & d)—C-35
 CATZEL, THOMAS & ASSOCIATES (p)—C-7
 THE CHRISTOPHERS INC. (p & d)—C-7

CHURCH FEDERATION OF GREATER INDIANAPOLIS INC. (d)—C-7
 DICK CLARK CO. INC. (p)—C-8
 CTV TELEVISION NETWORK (d)—C-9
 DAP TV ASSOCIATES (p)—C-9
 DAY OF DISCOVERY (p & d)—C-9
 FILMWORLD TELEVISION INC. (d)—C-12
 JEFF GOLD PRODUCTIONS INC. (p)—C-13
 THE INDEPENDENT GROUP OF COS. INC. (p & d)—C-43
 JRD PRODUCTIONS (p & d)—C-16
 LBS COMMUNICATIONS (p & d)—C-17
 LIGHTSCAPE PRODUCTIONS INC. (p & d)—C-17
 MAJOR LEAGUE BASEBALL PRODUCTIONS (p)—C-18
 CHARLES MICHELSON INC. (p & d)—C-20
 MIGHTY MINUTE PROGRAMS (d)—C-20
 NAVY OFFICES OF INFORMATION (01-03) (d)—C-21
 NBC ENTERPRISES INC. (p & d)—C-21
 JIM OWENS & ASSOCIATES INC. (p & d)—C-22
 PETERS PRODUCTIONS (p & d)—C-23
 GLENN ROLAND FILMS (p & d)—C-26
 SACRED HEART PROGRAM INC. (p & d)—C-26
 SHIELD PRODUCTIONS INC. (p)—C-26
 SUDBOROUGH PRODUCTIONS (p)—C-27
 TAPE-FILM INDUSTRIES (d)—C-28
 TECHNISONIC STUDIOS INC. (p)—C-28
 TELEVISION BUSINESS INC. (p & d)—C-29
 TRACO ADVERTISING INC. (d)—C-29
 TRAV (Television, Radio & Audio-Visuals) (p)—C-29
 TV SPORTS SCENE INC. (p & d)—C-30
 UNITEO PRESS INTERNATIONAL (d)—C-37
 U.S. CHAMBER OF COMMERCE (p & d)—C-31
 WOLD COMMUNICATIONS INC. (d)—C-48
 WORLDWIDE BINGO INC. (p & d)—C-110

0610-0480**—religious**

ADS AUDIO VISUAL PRODUCTIONS INC. (p & d)—C-3
 ASN TELEVISION NETWORK (p)—C-4
 BAUMAN BIBLE TELECASTS (p & d)—C-5
 BONNEVILLE MEDIA COMMUNICATIONS (p & d)—C-6
 CATHEDRAL FILMS (p & d)—C-7
 CATZEL, THOMAS & ASSOCIATES (p)—C-7
 CHRISTIAN TELEVISION NETWORK (p & d)—C-7
 THE CHRISTOPHERS INC. (p & d)—C-7
 CHURCH FEDERATION OF GREATER INDIANAPOLIS INC. (d)—C-7
 THOMAS CRAVEN FILM CORP. (p)—C-9
 CRYSTAL PICTURES INC. (p)—C-9
 WILLIAM KENNETH CUMMING & ASSOCIATES (p)—C-41
 DAP TV ASSOCIATES (p)—C-9
 DAY OF DISCOVERY (p & d)—C-9
 FAMILY FILMS (p & d)—C-11
 FAMILY THEATER INC. (p & d)—C-11
 FILMS AFIELD (p & d)—C-12
 GE AMERICAN COMMUNICATIONS (d)—C-13
 JEFF GOLD PRODUCTIONS INC. (p)—C-13
 THE ART GREENFIELD CO. (d)—C-14
 INTERNATIONAL TELE-FILM ENTERPRISES LTD. (d)—C-16
 JRD PRODUCTIONS (p & d)—C-16
 WALTER J. KLEIN CO. LTD. (p)—C-17
 LoSEA BROADCASTING NETWORK (p)—C-17
 L.I. TV-NEWS (d)—C-37
 MADISON PACIFIC INC. (p)—C-18
 MENNONITE MEDIA SERVICES (d)—C-19
 METROWEST COMMUNICATIONS GROUP (p)—C-19
 MINCEY VIDEO & FILM/MINCEY PRODUCTIONS INC. (p)—C-20
 MODE 2 PRODUCTIONS INC. (p)—C-20
 NBC ENTERPRISES INC. (p & d)—C-21
 NBC INTERNATIONAL LTD. (d)—C-21
 NOVA COMMUNICATIONS (p)—C-22
 PANTOMIME PICTURES INC. (p)—C-22

PAULIST PRODUCTIONS (p & d)—C-23
 PEARSON INTERNATIONAL INC. (d)—C-23
 PRESBYTERIAN CHURCH (USA) (p & d)—C-24
 RICHARD H. ROFFMAN ASSOCIATES (p)—C-25
 SACRED HEART PROGRAM INC. (p & d)—C-26
 SATELLITE NETWORK SYSTEMS (d)—C-26
 ROBERT SCHULLER MINISTRIES (p)—C-26
 SCOTT COMMUNICATIONS INC. (p)—C-26
 SPIRITUAL WORLD NETWORK (p & d)—C-27
 STERLING PRODUCTIONS LTD. (p)—C-27
 SUDBOROUGH PRODUCTIONS (p)—C-27
 TECHNISONIC STUDIOS INC. (p)—C-28
 TELEMISSIONS INTERNATIONAL INC. (p & d)—C-28
 TELEVISION INTERAMERICANA S.A. (d)—C-47
 TELEVISION INTERAMERICANA S.A. (d)—C-29
 TEMPO ENTERPRISES INC. (d)—C-29
 TRACO ADVERTISING INC. (d)—C-29
 TRAV (Television, Radio & Audio-Visuals) (p)—C-29
 TV SPORTS SCENE INC. (d)—C-30
 UNUSUAL FILMS (p & d)—C-31
 WEISS GLOBAL ENTERPRISES (p & d)—C-34
 WOLD COMMUNICATIONS INC. (d)—C-48
 WORLDVISION ENTERPRISES INC. (d)—C-34

0610-0500**—slide film commercials**

ABN/FOCAL POINT TV NEWS NETWORK (p & d)—C-35
 ADS AUDIO VISUAL PRODUCTIONS INC. (p & d)—C-3
 ALLEGRO PRODUCTIONS INC. (p)—C-3
 CATZEL, THOMAS & ASSOCIATES (p)—C-7
 CINECRAFT INC. (p & d)—C-7
 CTV TELEVISION NETWORK (d)—C-9
 CAL OUNN STUDIOS INC. (p)—C-10
 BERT ELLIOTT SOUND INC. (p)—C-10
 EYE CONTACT INC. (p)—C-11
 FILMACK STUDIOS (p)—C-11
 FILMS FOR EDUCATORS/FILMS FOR TELEVISION (p & d)—C-12
 JEFF GOLD PRODUCTIONS INC. (p)—C-13
 METROWEST COMMUNICATIONS GROUP (p & d)—C-45
 MINCEY VIDEO & FILM/MINCEY PRODUCTIONS INC. (p)—C-20
 JACK MYERS COMMUNICATIONS INC. (p)—C-45
 NORTHWESTERN INC. (p)—C-22
 GLENN ROLAND FILMS (p & d)—C-26
 HACK SWAIN PRODUCTIONS INC. (p)—C-28
 TAPE-FILM INDUSTRIES (d)—C-28
 TECHNISONIC STUDIOS INC. (p)—C-28
 WINDSOR VIDEO (p)—C-34
 WOLD COMMUNICATIONS INC. (d)—C-48

0610-0520**—slides & balloons (teletop)**

ABN/FOCAL POINT TV NEWS NETWORK (p & d)—C-35
 ADS AUDIO VISUAL PRODUCTIONS INC. (p & d)—C-3
 ANIFORMS INC. (p)—C-4
 CATZEL, THOMAS & ASSOCIATES (p)—C-7
 CINECRAFT INC. (p & d)—C-7
 CTV TELEVISION NETWORK (d)—C-9
 FILMACK STUDIOS (p)—C-11
 FILMS FOR EDUCATORS/FILMS FOR TELEVISION (p & d)—C-12
 JMP VIDEOCONFERENCE GROUP (p)—C-16
 NAVY OFFICES OF INFORMATION (01-03) (d)—C-21
 TAPE-FILM INDUSTRIES (d)—C-28
 WOLD COMMUNICATIONS INC. (d)—C-48

SERVICES—0600

0610-0640

—stand-alone pay

BRAVERMAN PRODUCTIONS INC. (p)—C-6
CABLE FILMS & CABLE VIDEO (d)—C-6
CATZEL, THOMAS & ASSOCIATES (p)—C-7
COE FILM ASSOCIATES INC. (d)—C-8
COMSAT VIDEO ENTERPRISES (d)—C-40
EXCEL TELEMEDIA INTERNATIONAL CORP. (d)—C-11
FILMWORLD TELEVISION INC. (d)—C-12
FOX/LORBER ASSOCIATES (d)—C-12
GE AMERICAN COMMUNICATIONS (d)—C-13
LBS COMMUNICATIONS (d)—C-17
MEDIACAST TELEVISION ENTERTAINMENT (p)—C-19
WARREN MILLER FILMS (p)—C-20
NEW CENTURY TELECOMMUNICATIONS (d)—C-21
PEARSON INTERNATIONAL INC. (d)—C-23
PRODUCER SERVICES GROUP INC. (d)—C-24
GLENN ROLAND FILMS (p & d)—C-26
VIACOM INTERNATIONAL INC. (p & d)—C-31
WOLD COMMUNICATIONS INC. (p)—C-48

0610-0660

—TV film/tape series

ABN/FOCAL POINT TV NEWS NETWORK (p & d)—C-35
ACAMA FILMS (d)—C-3
ADS AUDIO VISUAL PRODUCTIONS INC. (p & d)—C-3
ALAN ENTERPRISES INC. (d)—C-3
ASN TELEVISION NETWORK (p)—C-4
ATI VIDEO ENTERPRISES INC. (p & d)—C-4
ATLANTIC ENTERTAINMENT GROUP (p & d)—C-4
AZTECA FILMS INC. (d)—C-4
JEROME BALSAM FILMS INC. (d)—C-5
BANDELIER INC. (p & d)—C-5
ROBERT BARON & ASSOCIATES (p)—C-5
BEST FILM & VIDEO CORP. (p & d)—C-5
BIJOU PRODUCTIONS (p & d)—C-5
BRAVERMAN PRODUCTIONS INC. (p)—C-6
CASABLANCA IV (d)—C-7
CATALYST PRODUCTION SERVICES (p)—C-7
CATZEL, THOMAS & ASSOCIATES (p)—C-7
CB COMMUNICATION INC. (d)—C-40
C. B. DISTRIBUTION (d)—C-7
CBC ENTERPRISES (d)—C-7
THE CHRISTOPHERS INC. (p & d)—C-7
CHURCH FEDERATION OF GREATER INDIANAPOLIS INC. (d)—C-7
DICK CLARK CO. INC. (p)—C-8
COE FILM ASSOCIATES INC. (d)—C-8
COLLEGE BOWL CO. INC. (p)—C-8
COLUMBIA PICTURES INTERNATIONAL CORP. (p & d)—C-8
COMMUNICATIONS RESOURCES L.P. (p & d)—C-8
CORAL PICTURES CORP. (d)—C-8
CRAWLEYS ANIMATION INC. (p)—C-9
CREATIVE PROGRAMMING INC. (p)—C-9
CTV TELEVISION NETWORK (d)—C-9
DAP TV ASSOCIATES (p)—C-9
WALT DISNEY PICTURES (p & d)—C-10
DON FEDDERSON PRODUCTIONS (p)—C-11
ELECTRA PICTURES INC. (d)—C-10
BERT ELLIOTT SOUND INC. (p)—C-10
ENTERTAINMENT PROGRAMMING SERVICES LTD. (d)—C-11
EXCEL TELEMEDIA INTERNATIONAL CORP. (d)—C-11
EYE CONTACT INC. (p)—C-11
FILMACK STUDIOS (p)—C-11
FILMATION STUDIOS (Div. of Group W Productions) (p & d)—C-11
FILMS FOR EDUCATORS/FILMS FOR TELEVISION (p & d)—C-12
FILMS INC. (div. of Public Media Inc.) (d)—C-12
FILMWORLD TELEVISION INC. (d)—C-12
FOX/LORBER ASSOCIATES (d)—C-12
FREMANTLE INTERNATIONAL INC. (d)—C-12
FRIES DISTRIBUTION CO. (p & d)—C-12

FUNNYWORLD PRODUCTIONS INC. (p & d)—C-12
GAYNES PRODUCTIONS LTD. (p)—C-13
JEFF GOLD PRODUCTIONS INC. (p)—C-13
GOULD ENTERTAINMENT CORP. (d)—C-14
GRANADA TELEVISION INTERNATIONAL LTD. (d)—C-14
GRAY-SCHWARTZ ENTERPRISES INC. (d)—C-14
THE ART GREENFIELD CO. (d)—C-14
GUTMAN & GUTMAN INC. (d)—C-14
LARRY HARMON PICTURES CORP. (p & d)—C-14
HARMONY GOLD USA INC. (p & d)—C-14
INTERNATIONAL TELE-FILM ENTERPRISES LTD. (d)—C-16
INTERNATIONAL TREASURES (d)—C-16
ITC ENTERTAINMENT (d)—C-16
J.E.D. PRODUCTIONS CORP. (p & d)—C-16
GORDON JONES PROGRAMMING (d)—C-16
JRD PRODUCTIONS (p & d)—C-16
KING FEATURES ENTERTAINMENT (d)—C-17
WALTER J. KLEIN CO. LTD. (p)—C-17
THE LATHAM FOUNDATION (p & d)—C-17
LBS COMMUNICATIONS (d)—C-17
LIONHEART TELEVISION INTERNATIONAL (d)—C-18
LONDON TELEVISION SERVICE (p & d)—C-18
LOS ANGELES TELEVISION GROUP (d)—C-18
MADISON PACIFIC INC. (p)—C-18
MAJOR LEAGUE BASEBALL PRODUCTIONS (p)—C-18
MARATHON INTERNATIONAL PRODUCTIONS (p & d)—C-18
MCA TV INTERNATIONAL (d)—C-19
McGUANE STUDIO INC. (p)—C-19
METROWEST COMMUNICATIONS GROUP (p & d)—C-45
METROWEST COMMUNICATIONS GROUP (p & d)—C-19
MG/PERIN INC. (d)—C-20
MIGHTY MINUTE PROGRAMS (d)—C-20
WARREN MILLER FILMS (p & d)—C-20
MINCEY VIDEO & FILM/MINCEY PRODUCTIONS INC. (p)—C-20
MOFFITT-LEE PRODUCTIONS (p)—C-20
MSS (MODERN SATELLITE SERVICES) (d)—C-21
MULLER MEDIA INC. (p & d)—C-21
MULTIMEDIA ENTERTAINMENT (p & d)—C-21
NATIONAL COLLEGE TELEVISION (p & d)—C-21
NBC ENTERPRISES INC. (p & d)—C-21
NBC INTERNATIONAL LTD. (d)—C-21
NEW VISIONS INC. (p & d)—C-21
NFL FILMS INC. (p & d)—C-22
NOVA COMMUNICATIONS (p)—C-22
OLYMPUS TELEVISION INC. (d)—C-22
JIM OWENS & ASSOCIATES INC. (p & d)—C-22
PANTOMIME PICTURES INC. (p)—C-22
PEARSON INTERNATIONAL INC. (d)—C-23
PRODUCER SERVICES GROUP INC. (d)—C-24
QUARTET INTERNATIONAL INC. (p & d)—C-25
RAYMOND INTERNATIONAL (d)—C-25
REPUBLIC PICTURES CORP. (d)—C-25
RICHSHER PRODUCTIONS LTD. (p)—C-25
RKO PICTURES (p & d)—C-25
DAN ROBINSON BROADCASTING (d)—C-25
ROCK SOLID PRODUCTIONS (p)—C-25
GLENN ROLAND FILMS (p & d)—C-26
SACRED HEART PROGRAM INC. (p & d)—C-26
SEVEN NETWORK AUSTRALIA INC. (d)—C-26
SFM MEDIA CORP. (d)—C-26
JOSEPH SIEGMAN INC. (p)—C-26
SILVERBACH-LAZARUS GROUP (p & d)—C-26
SKAGGS TELECOMMUNICATIONS SERVICES (p)—C-27
HAL STEIN'S COMPASS PRODUCTIONS (p)—C-27
STERLING PRODUCTIONS LTD. (p)—C-27
MARTHA STUART COMMUNICATIONS INC. (p & d)—C-27
SYNDICAST SERVICES INC (p & d)—C-28

D. L. TAFFNER LTD. (p & d)—C-28
TAPE-FILM INDUSTRIES (d)—C-28
TELE-A-CAST INC. (p & d)—C-28
TELE-MISSIONS INTERNATIONAL INC. (p & d)—C-28
TELEMOUNT PICTURES INC. (p & d)—C-28
TELEVISION BUSINESS INC. (d)—C-29
THE TELEVISION DISTRIBUTION CO. INC. (p & d)—C-29
TELEVISION LATINA INC. (d)—C-29
TRANSATLANTIC VIDEO (p)—C-29
TRAV (Television, Radio & Audio-Visuals) (p)—C-29
TV SPORTS SCENE INC. (p & d)—C-30
TWENTIETH CENTURY-FOX TELEVISION (p & d)—C-30
TWENTIETH CENTURY-FOX TV INTERNATIONAL INC. (p & d)—C-30
UNIVERSAL TELEVISION (p)—C-31
UNUSUAL FILMS (p & d)—C-31
UPA PRODUCTIONS OF AMERICA (d)—C-31
VIACOM INTERNATIONAL INC. (d)—C-31
VIDEO WEST (p)—C-32
VIDEOWORKS (p & d)—C-32
VISUAL PRODUCTIONS '80 LTD. (p & d)—C-32
VSI/GLOBAL VIDEO INC. (p)—C-32
WARNER BROS. TELEVISION DISTRIBUTION (p & d)—C-32
WCN PRODUCTIONS (p & d)—C-34
WEISS GLOBAL ENTERPRISES (p & d)—C-34
WESTON WOODS STUDIOS INC. (p)—C-34
WINDSOR VIDEO (p)—C-34
WOLD COMMUNICATIONS INC. (p)—C-48
WORLD EVENTS PRODUCTIONS LTD. (p & d)—C-34
WORLD WRESTLING FEDERATION (p & d)—C-35
WORLDVISION ENTERPRISES INC. (d)—C-34
WTTW CHANNEL 11/ENTERPRISES GROUP (p & d)—C-35
WW ENTERTAINMENT (p & d)—C-35
Y&R PROGRAM SERVICES (p & d)—C-35
Z-AXIS (p & d)—C-35

0610-0680

—theatrical shorts

ADS AUDIO VISUAL PRODUCTIONS INC. (p & d)—C-3
BUZZCO ASSOCIATES INC. (p)—C-6
CABLE FILMS & CABLE VIDEO (d)—C-6
CATZEL, THOMAS & ASSOCIATES (p)—C-7
COE FILM ASSOCIATES INC. (d)—C-8
THOMAS CRAVEN FILM CORP. (p)—C-9
CREATIVE PROGRAMMING INC. (p)—C-9
CTV TELEVISION NETWORK (d)—C-9
D & R ANIMATION (p)—C-9
DAP TV ASSOCIATES (p)—C-9
BERT ELLIOTT SOUND INC. (p)—C-10
ENTERTAINMENT PROGRAMMING SERVICES LTD. (d)—C-11
FILMACK STUDIOS (p)—C-11
FILMS FOR EDUCATORS/FILMS FOR TELEVISION (p & d)—C-12
FILMS OF INDIA (p & d)—C-12
FOX/LORBER ASSOCIATES (d)—C-12
FREMANTLE INTERNATIONAL INC. (d)—C-12
GANNETT PRODUCTION SERVICES/KUSA-TV (d)—C-13
JEFF GOLD PRODUCTIONS INC. (p)—C-13
INTERNATIONAL TELE-FILM ENTERPRISES LTD. (d)—C-16
INTERNATIONAL TREASURES (d)—C-16
GENE LESTER PRODUCTIONS (d)—C-17
LONDON TELEVISION SERVICE (p & d)—C-18
MARATHON INTERNATIONAL PRODUCTIONS (p)—C-18
McGUANE STUDIO INC. (p)—C-19
MEDIA HOME ENTERTAINMENT INC. (d)—C-19
MSS (MODERN SATELLITE SERVICES) (d)—C-21
NEW VISIONS INC. (p & d)—C-21
PANTOMIME PICTURES INC. (p)—C-22

POINT OF VIEW PRODUCTIONS (p & d)—C-23
PUNCH FILMS INC. (p)—C-24
PYRAMID FILMS CORP. (p & d)—C-24
QUARTET INTERNATIONAL INC. (p & d)—C-25
REPUBLIC PICTURES CORP. (d)—C-25
ROCK SOLID PRODUCTIONS (p)—C-25
GLENN ROLAND FILMS (p & d)—C-26
SAGE ENTERTAINMENT ENTERPRISES CORP. (p & d)—C-26
SUDBOROUGH PRODUCTIONS (p)—C-27
TRIO VISUAL EFFECTS (p)—C-30
TV SPORTS SCENE INC. (p & d)—C-30
UNUSUAL FILMS (p & d)—C-31
UPA PRODUCTIONS OF AMERICA (p & d)—C-31
VIDEOWORKS (p & d)—C-32
VSI/GLOBAL VIDEO INC. (p)—C-32
WEISS GLOBAL ENTERPRISES (p & d)—C-34
WEST GLEN COMMUNICATIONS (p & d)—C-34
WOLD COMMUNICATIONS INC. (p)—C-48

0610-0600

Publications

THE AMERICAN JEWISH COMMITTEE (p & d)—C-4
BMC COMMUNICATIONS (p)—C-38
CALIFORNIA CABLE LETTER (p & d)—C-40
CB COMMUNICATION INC. (d)—C-40
THE CHRISTOPHERS INC. (p & d)—C-7
COMMUNICATIONS RESOURCES L.P. (p)—C-8
CTV TELEVISION NETWORK (d)—C-9
WILLIAM KENNETH CUMMING & ASSOCIATES (p)—C-41
DAY OF DISCOVERY (p & d)—C-9
EBONY/JET SHOWCASE (p & d)—C-10
ENCYCLOPAEDIA BRITANNICA EDUCATIONAL CORP. (d)—C-11
FAMILY FILMS (p)—C-11
FAMILY THEATER INC. (p & d)—C-11
GOODWAY MARKETING INC. (p & d)—C-42
INTERMEDIA ARTS MINNESOTA (p)—C-15
M. A. KEMPNER INC. (d)—C-16
MAJOR LEAGUE BASEBALL PRODUCTIONS (p)—C-18
EDDY MANSON PRODUCTIONS INC./MARGERY MUSIC INC. (p & d)—C-18
THE MEDIA EXCHANGE INC. (d)—C-19
MICROWAVE FILTER CO. INC. (p & d)—C-92
WARREN MILLER FILMS (p & d)—C-20
NAVY OFFICES OF INFORMATION (01-03) (d)—C-21
PARROT COMMUNICATIONS INC. (p)—C-23
RICHARD H. ROFFMAN ASSOCIATES (p)—C-25
TELESTRATEGIES (p & d)—C-47
TVSM INC. (p & d)—C-48
VIDEO DESIGN PRO (p)—C-108
VSI/GLOBAL VIDEO INC. (p)—C-32

0610-0620
Recording, Audio

ABN/FOCAL POINT TV NEWS NETWORK (p & d)—C-35
ADS AUDIO VISUAL PRODUCTIONS INC. (p & d)—C-3
AILES COMMUNICATIONS INC. (p)—C-3
AMERICAN MOTION PICTURES (p)—C-4
ASN TELEVISION NETWORK (p)—C-4
AUDIO-TV FEATURES INC. (p)—C-4
BAJUS-JONES FILM CORP. (p)—C-4
BONNEVILLE MEDIA COMMUNICATIONS (p)—C-6
BROADCAST AUTOMATION INC. (p & d)—C-73
CATZEL, THOMAS & ASSOCIATES (p)—C-7
CHURCH OF THE NAZARENE (p & d)—C-7
CIANI/MUSICA INC. & C/M STUDIOS (p & d)—C-7
CINECRAFT INC. (p)—C-7
COMMUNICATIONS INC. (p)—C-8

COMPRO PRODUCTIONS (p)—C-8
 CONTINENTAL FILM PRODUCTIONS CORP.
 (p)—C-8
 CORELLI-JACOBS RECORDING INC. (d)—C-9
 CTV TELEVISION NETWORK (d)—C-9
 DE WOLFE MUSIC LIBRARY INC. (p & d)—C-9
 BERT ELLIOTT SOUND INC. (p)—C-10
 FAMILY FILMS (p)—C-11
 FRANK GARI PRODUCTIONS INC. (p &
 d)—C-13
 FRANK GARI PRODUCTIONS INC. (p &
 d)—C-42
 JEFF GOLD PRODUCTIONS INC. (p)—C-13
 THE INDEPENDENT GROUP OF COS. INC. (p
 & d)—C-43
 INTERNATIONAL TELE-FILM ENTERPRISES
 LTD. (d)—C-16
 KAMEN AUDIO PRODUCTIONS INC. (d)—C-16
 KINETIC DESIGN SYSTEMS LTD. (p)—C-16
 WALTER J. KLEIN CO. LTD. (p)—C-17
 KLUGE COMMUNICATIONS INC. (p)—C-17
 LIGHTSCAPE PRODUCTIONS INC. (p)—C-17
 METROWEST COMMUNICATIONS GROUP
 (p)—C-19
 MINCEY VIDEO & FILM/MINCEY PRODUC-
 TIONS INC. (p)—C-20
 NEW ENGLAND DIGITAL (p & d)—C-93
 NFL FILMS INC. (p & d)—C-22
 NORTHWESTERN INC. (p)—C-22
 PETERS PRODUCTIONS (p & d)—C-23
 REELTIME DISTRIBUTING CDRP. (p &
 d)—C-25
 GLENN ROLAND FILMS (p & d)—C-26
 SEAR SOUND (p)—C-26
 SHIELD PRODUCTIONS INC. (p)—C-26
 62nd STREET PRODUCTIONS (p)—C-27
 SKAGGS TELECOMMUNICATIONS SERVICES
 (p)—C-27

SUDBOROUGH PRODUCTIONS (p)—C-27
 SUNBURY MUSIC CANADA LTD. (CAPAC),
 DUNBAR MUSIC CANADA LTD. (PRO)
 (p)—C-28
 HACK SWAIN PRODUCTIONS INC. (p)—C-28
 TANNEBRINGROSE ASSOC. INC. (p)—C-28
 TECHNISONIC STUDIOS INC. (p)—C-28
 TRANS-AMERICAN VIDEO INC. (p)—C-29
 TV SPORTS SCENE INC. (d)—C-30
 VALENTINO MUSIC LIBRARY (p & d)—C-31
 WARNER/LEVINSON CORP. (p & d)—C-34
 WESTON WOODS STUDIOS INC. (p &
 d)—C-34
 WINDSOR VIDED (p)—C-34

0610-0640**Stock Footage**

AMERICAN MOTION PICTURES (p)—C-4
 BIJOU PRODUCTIONS (p & d)—C-5
 BILL BURRUD PRODUCTIONS (p)—C-6
 CAMRAC STUDIOS (p)—C-6
 CINEMA SERVICES INC. (d)—C-7
 DICK CLARK CO. INC. (p)—C-8
 COE FILM ASSOCIATES INC. (d)—C-8
 COMPRO PRODUCTIONS (p)—C-8
 THOMAS CRAWEN FILM CORP. (p)—C-9
 CTV TELEVISION NETWORK (d)—C-9
 DAP TV ASSOCIATES (p)—C-9
 ENCYCLOPAEDIA BRITANNICA EDUCATIONAL
 CORP. (d)—C-11
 EYE CONTACT INC. (p & d)—C-11
 FILMS OF INDIA (p & d)—C-12
 FOX/LORBER ASSOCIATES (d)—C-12
 FREMANTLE INTERNATIONAL INC. (d)—C-12
 GRANADA TELEVISION INTERNATIONAL LTD.
 (d)—C-14

HARTLEY FILM FOUNDATION INC. (p &
 d)—C-15
 THOMAS HORTON ASSOCIATES (p & d)—C-15
 INTERNATIONAL TELE-FILM ENTERPRISES
 LTD. (d)—C-16
 KINETIC DESIGN SYSTEMS LTD. (p)—C-16
 WALTER J. KLEIN CO. LTD. (p)—C-17
 THE LATHAM FOUNDATION (p & d)—C-17
 LIGHTSCAPE PRODUCTIONS INC. (d)—C-17
 LIONHEART TELEVISION INTERNATIONAL
 (d)—C-18
 METROWEST COMMUNICATIONS GROUP (p
 & d)—C-45
 WARREN MILLER FILMS (p & d)—C-20
 MILNER-FENWICK INC. (p & d)—C-20
 NAVY OFFICES OF INFORMATION (O1-03)
 (d)—C-21
 NBC ENTERPRISES INC. (p & d)—C-21
 NEW VISIONS INC. (p & d)—C-21
 THE NEWSFEED NETWORK (p & d)—C-37
 NFL FILMS INC. (p & d)—C-22
 POINT OF VIEW PRODUCTIONS (p &
 d)—C-23
 PYRAMID FILMS CORP. (p & d)—C-24
 ROCK SOLID PRODUCTIONS (p)—C-25
 GLENN ROLAND FILMS (p & d)—C-26
 HACK SWAIN PRODUCTIONS INC. (p)—C-28
 TURNER PROGRAM SERVICES (d)—C-30
 VIDEO-CINEMA FILMS INC. (d)—C-31
 WEISS GLOBAL ENTERPRISES (p & d)—C-34
 WHITE JANSSEN INC. (p & d)—C-34
 WORLDWIDE TELEVISION NEWS (d)—C-37

0610-0660**Teletext**

AP NEWS PLUS (p)—C-35
 ASSOCIATED PRESS (p & d)—C-35

STUART N. BROTMAN (p & d)—C-39
 CTV TELEVISION NETWORK (d)—C-9
 PARROT COMMUNICATIONS INC. (p)—C-23
 REUTERS LTD. (p & d)—C-37
 TELETECH COMMUNICATIONS (d)—C-47
 TEMPO ENTERPRISES INC. (d)—C-29
 TEXSCAN CORPORATION (p)—C-104

0610-0680**Videotext**

AP NEWS PLUS (p)—C-35
 ASSOCIATED PRESS (p & d)—C-35
 STUART N. BROTMAN (p & d)—C-39
 CB COMMUNICATION INC. (d)—C-40
 K-TECH (d)—C-88
 PARROT COMMUNICATIONS INC. (p)—C-23
 REUTERS LTD. (p & d)—C-37
 GLENN ROLAND FILMS (p & d)—C-26
 TELETECH COMMUNICATIONS (d)—C-47
 TEXSCAN CORPORATION (p)—C-104

0610-0700**Weather Information**

AUDICHRON (p)—C-71
 CTV TELEVISION NETWORK (d)—C-9
 FOX/LORBER ASSOCIATES (p & d)—C-12
 GE AMERICAN COMMUNICATIONS (d)—C-13
 KAVOURAS INC. (p & d)—C-87
 TEXAS ELECTRONICS INC. (p)—C-104
 TEXSCAN CORPORATION (p)—C-104
 WOLD COMMUNICATIONS INC. (p)—C-48
 WSI CORP. (p & d)—C-110

0700-STUDIO EQUIPMENT & SUPPLIES

0710 AUDIO EQUIPMENT

0710-0020

Amplifiers

ADM TECHNOLOGY INC. (m)—C-67
AUDITRONICS INC. (m)—C-71
BROADCAST AUDIO CORP. (m)—C-73
BROADCAST AUTOMATION INC. (d & r)—C-73
BROADCAST ELECTRONICS INC. (m)—C-73
BSM SYSTEMS INC. (m & d)—C-73
BSW (d)—C-74
CENTER VIDEO INDUSTRIAL CO. INC. (d)—C-75
COMWEST (d)—C-77
CROWN INTERNATIONAL INC. (m)—C-78
VICTOR DUNCAN INC. (d)—C-79
DYNAIR ELECTRONICS INC. (m)—C-80
FM SYSTEMS INC. (m & d)—C-82
FUTURE PRODUCTIONS INC. (m)—C-82
THE GRASS VALLEY GROUP (m)—C-83
HARRIS CORP. (Broadcast Division) (m)—C-84
HEWLETT-PACKARD CO. (m)—C-84
HOLZBERG INC. (d)—C-85
IMMAD BROADCAST SERVICES (r)—C-85
INTERNATIONAL NUCLEAR CORP. (m)—C-86
INTRATELLER ELECTRONICS (r)—C-86
JOHNSON ELECTRONICS INC. (m)—C-87
LAKE SYSTEMS CORP. (d)—C-88
LANDY ASSOCIATES INC. (d)—C-88
LENCO INC. (Electronics Div.) (m)—C-89
LINES VIDEO SYSTEMS (d)—C-89
LOGITEK (m)—C-89
MICRO-TRAK CORP. (m)—C-91
MIDWEST COMMUNICATIONS CORP. (d)—C-92
MODULATION SCIENCES INC. (m)—C-92
MULTI-TRAK MAGNETICS/RANGERTONE (m & d)—C-93
OMICRON VIDEO (m)—C-94
ORION RESEARCH INC. (m)—C-94
PACIFIC RECORDERS & EQUIPMENT CORP. (m)—C-94
PANASONIC INDUSTRIAL CO. (m)—C-95
PEIRCE-PHELPS INC. (d)—C-95
PESA AMERICA INC. (m)—C-95
PROTECH AUDIO CORP. (m)—C-96
RMT ENGINEERING INC. (d & r)—C-98
ROH/ANCHOR AUDIO (m)—C-98
ROHDE & SCHWARZ POLARAD INC. (m)—C-98
RUSSCO ELECTRONICS MANUFACTURING INC. (m)—C-98
SESCOM INC. (m)—C-99
SHINTRON CO. INC. (m)—C-99
SHURE BROTHERS INC. (m)—C-99
SONY PROFESSIONAL AUDIO (m)—C-100
STEINBERG ELECTRONICS INC. (d)—C-101
STUDER REVOX AMERICA INC. (m)—C-101
STUDIO TECHNOLOGIES INC. (m)—C-101
SYMETRIX INC. (m)—C-102
TAPE-ATHON CORP. (m)—C-102
TELE-MEASUREMENTS INC. (d)—C-103
TELEVISION EQUIPMENT ASSOCIATES INC. (m)—C-103
TOA ELECTRONICS INC. (m)—C-104
UTAH SCIENTIFIC INC. (m)—C-106
VAUGHN COMMUNICATIONS GROUP (m & d & r)—C-106
VIDEO ACCESSORY CORP. (m)—C-106
VIDEOTEK INC. (m)—C-108
WARD-BECK SYSTEMS LTD. (m)—C-108

0710-0040

—audio DAs

A. F. ASSOCIATES INC. (d)—C-67
ADM TECHNOLOGY INC. (m)—C-67
AUDITRONICS INC. (m)—C-71
BENCHMARK MEDIA SYSTEMS (m)—C-72
BROADCAST AUDIO CORP. (m)—C-73
BROADCAST AUTOMATION INC. (d)—C-73
BSM SYSTEMS INC. (m & d)—C-73
BSW (d)—C-74
CENTRAL DYNAMICS LTD. (m & r)—C-75
CHANNELMATIC INC. (m)—C-76
COMPREHENSIVE VIDEO SUPPLY CORP. (d)—C-77
dB COMMUNICATIONS INC. (d)—C-78
DI-TECH INC. (m)—C-79
DYNAIR ELECTRONICS INC. (m)—C-80
ELECTOR LTD. (d)—C-80
ESE (m)—C-81
FM SYSTEMS INC. (m & d)—C-82
FOR-A CORPORATION OF AMERICA (m)—C-82
FUTURE PRODUCTIONS INC. (m)—C-82
GENERAL TELEVISION NETWORK (d & r)—C-83
GENTNER ELECTRONICS CORP. (m)—C-83
THE GRASS VALLEY GROUP (m)—C-83
IMAGE VIDEO LTD. (m)—C-85
IMMAD BROADCAST SERVICES (r)—C-85
INTERGROUP TECHNOLOGIES INC. (m)—C-86
INTERNATIONAL NUCLEAR CORP. (m)—C-86
LAIRD TELEMEDIA INC. (m)—C-88
LEITCH VIDEO OF AMERICA INC. (m)—C-89
LENCO INC. (Electronics Div.) (m)—C-89
LOGITEK (m)—C-89
MARCONI COMMUNICATION SYSTEMS LTD. (m)—C-90
OMICRON VIDEO (m)—C-94
PACIFIC RECORDERS & EQUIPMENT CORP. (m)—C-94
PESA AMERICA INC. (m)—C-95
T. R. PITTS CO. (d)—C-96
PROTECH AUDIO CORP. (m)—C-96
RMT ENGINEERING INC. (d)—C-98
ROH/ANCHOR AUDIO (m)—C-98
RTS SYSTEMS INC. (m)—C-98
RUSSCO ELECTRONICS MANUFACTURING INC. (m)—C-98
SESCOM INC. (m)—C-99
SHINTRON CO. INC. (m)—C-99
SHURE BROTHERS INC. (m)—C-99
SIGMA ELECTRONICS INC. (m)—C-100
SOLID STATE LOGIC INC. (d)—C-100
H. A. SOLUTEK LTD. (m)—C-100
TELE-MEASUREMENTS INC. (d)—C-103
TELEVISION EQUIPMENT ASSOCIATES INC. (m)—C-103
THOMSON-CSF BROADCAST INC. (m)—C-104
TOWNSEND BROADCAST SYSTEMS INC. (d)—C-105
UTAH SCIENTIFIC INC. (m)—C-106
VIDEO ACCESSORY CORP. (m)—C-106
VIDEOTEK INC. (m)—C-108
VITAL INDUSTRIES INC. (m)—C-108
WARD-BECK SYSTEMS LTD. (m)—C-108

0710-0060

—clamping

APHEX SYSTEMS LTD. (m)—C-70
BSM SYSTEMS INC. (m & d)—C-73
FM SYSTEMS INC. (m & d)—C-82
IMMAD BROADCAST SERVICES (r)—C-85
INTERNATIONAL NUCLEAR CORP. (m)—C-86
OMICRON VIDEO (m)—C-94
RTS SYSTEMS INC. (m)—C-98
SHINTRON CO. INC. (m)—C-99
VIDEOTEK INC. (m)—C-108

0710-0080

—compressing

ADM TECHNOLOGY INC. (m)—C-67
APHEX SYSTEMS LTD. (m)—C-70
dbx (m)—C-78
DORROUGH ELECTRONICS (m)—C-79
FM SYSTEMS INC. (m & d)—C-82
IMMAD BROADCAST SERVICES (r)—C-85
INOVONICS INC. (m)—C-86
MODULATION SCIENCES INC. (m)—C-92
ORBAN ASSOCIATES INC. (m)—C-94
PROTECH AUDIO CORP. (m)—C-96
SESCOM INC. (m)—C-99
SHURE BROTHERS INC. (m)—C-99
SYMETRIX INC. (m)—C-102
TELE-MEASUREMENTS INC. (d)—C-103
THOMSON-CSF BROADCAST INC. (m)—C-104
VALLEY INTERNATIONAL INC. (m)—C-106
WARD-BECK SYSTEMS LTD. (m)—C-108

0710-0100

—distribution

ADM TECHNOLOGY INC. (m)—C-67
ALLEN AVIONICS INC. (m)—C-68
AUDITRONICS INC. (m)—C-71
BENCHMARK MEDIA SYSTEMS (m)—C-72
BROADCAST AUDIO CORP. (m)—C-73
BRYSTONVERMONT LTD. (m & d)—C-73
BSM SYSTEMS INC. (m & d)—C-73
BSW (d)—C-74
CENTRAL DYNAMICS LTD. (m & r)—C-75
CHANNELMATIC INC. (m)—C-76
COMPREHENSIVE VIDEO SUPPLY CORP. (d)—C-77
DYNAIR ELECTRONICS INC. (m)—C-80
ESE (m)—C-81
FOR-A CORPORATION OF AMERICA (m)—C-82
THE GRASS VALLEY GROUP (m)—C-83
IMMAD BROADCAST SERVICES (r)—C-85
INTERNATIONAL NUCLEAR CORP. (m)—C-86
INTRATELLER ELECTRONICS (r)—C-86
LAIRD TELEMEDIA INC. (m)—C-88
LENCO INC. (Electronics Div.) (m)—C-89
LOGITEK (m)—C-89
MARTI ELECTRONICS INC. (m)—C-91
MICRO-TRAK CORP. (m)—C-91
MOBILE-CAM PRODUCTS (m)—C-92
OMICRON VIDEO (m)—C-94
PACIFIC RECORDERS & EQUIPMENT CORP. (m)—C-94
T. R. PITTS CO. (d)—C-96
PROTECH AUDIO CORP. (m)—C-96
RMT ENGINEERING INC. (d & r)—C-98
ROH/ANCHOR AUDIO (m)—C-98
ROHDE & SCHWARZ POLARAD INC. (m)—C-98
RUSSCO ELECTRONICS MANUFACTURING INC. (m)—C-98
SESCOM INC. (m)—C-99
SHINTRON CO. INC. (m)—C-99
SHURE BROTHERS INC. (m)—C-99
SOLID STATE LOGIC INC. (d)—C-100
TELEVISION EQUIPMENT ASSOCIATES INC. (m)—C-103
THOMSON-CSF BROADCAST INC. (m)—C-104
VIDEO ACCESSORY CORP. (m)—C-106
VIDEOTEK INC. (m)—C-108
WARD-BECK SYSTEMS LTD. (m)—C-108

0710-0120

—line

ADM TECHNOLOGY INC. (m)—C-67
BENCHMARK MEDIA SYSTEMS (m)—C-72
BRYSTONVERMONT LTD. (m & d)—C-73

BSM SYSTEMS INC. (m & d)—C-73
FOR-A CORPORATION OF AMERICA (m)—C-82
IMMAD BROADCAST SERVICES (r)—C-85
INTERNATIONAL NUCLEAR CORP. (m)—C-86
INTRATELLER ELECTRONICS (r)—C-86
LOGITEK (m)—C-89
MARTI ELECTRONICS INC. (m)—C-91
MICRO-TRAK CORP. (m)—C-91
OMICRON VIDEO (m)—C-94
PROTECH AUDIO CORP. (m)—C-96
ROH/ANCHOR AUDIO (m)—C-98
ROHDE & SCHWARZ POLARAD INC. (m)—C-98
RTS SYSTEMS INC. (m)—C-98
SESCOM INC. (m)—C-99
SHURE BROTHERS INC. (m)—C-99
VALLEY INTERNATIONAL INC. (m)—C-106
WARD-BECK SYSTEMS LTD. (m)—C-108

0710-0140

—monitor, power

BENCHMARK MEDIA SYSTEMS (m)—C-72
BRYSTONVERMONT LTD. (m & d)—C-73
BSM SYSTEMS INC. (m & d)—C-73
BSW (d)—C-74
ELECTRO-VOICE INC. (m)—C-81
FUTURE PRODUCTIONS INC. (m)—C-82
LENCO INC. (Electronics Div.) (m)—C-89
LOGITEK (m)—C-89
MARTI ELECTRONICS INC. (m)—C-91
MICRO-TRAK CORP. (m)—C-91
PROTECH AUDIO CORP. (m)—C-96
ROH/ANCHOR AUDIO (m)—C-98
ROHDE & SCHWARZ POLARAD INC. (m)—C-98
RTS SYSTEMS INC. (m)—C-98
RUSSCO ELECTRONICS MANUFACTURING INC. (m)—C-98
SESCOM INC. (m)—C-99
SOLA ELECTRIC (m)—C-100
SOLID STATE LOGIC INC. (d)—C-100
STUDER REVOX AMERICA INC. (m)—C-101
SYMETRIX INC. (m)—C-102
TOWNSEND BROADCAST SYSTEMS INC. (d)—C-105

0710-0160

—mixer

BSM SYSTEMS INC. (m & d)—C-73
THE CAMERA MART INC. (d)—C-74
COMPREHENSIVE VIDEO SUPPLY CORP. (d)—C-77
HARRISON SYSTEMS INC. (m)—C-84
JVC CO. OF AMERICA (m & d)—C-87
LOGITEK (m)—C-89
MICRO-TRAK CORP. (m)—C-91
PROTECH AUDIO CORP. (m)—C-96
ROH/ANCHOR AUDIO (s)—C-98
RTS SYSTEMS INC. (m)—C-98
RUSSCO ELECTRONICS MANUFACTURING INC. (m)—C-98
SESCOM INC. (m)—C-99
SHURE BROTHERS INC. (m)—C-99
SOLID STATE LOGIC INC. (d)—C-100
SONY COMMUNICATIONS PRODUCTS CO. (m)—C-100
VALLEY INTERNATIONAL INC. (m)—C-106

0710-0180

—mixer

ADM TECHNOLOGY INC. (m)—C-67
AUDIO DEVELOPMENTS LTD. (m)—C-71

BENCHMARK MEDIA SYSTEMS (m)—C-72
 BEYER DYNAMIC INC. (m & d)—C-72
 BSM SYSTEMS INC. (m & d)—C-73
 THE CAMERA MART INC. (d)—C-74
 COMPREHENSIVE VIDEO SUPPLY CORP.
 (d)—C-77
 GRAHAM-PATTEN SYSTEMS INC. (m &
 d)—C-83
 HALLIKAINEN & FRIENDS INC. (m)—C-84
 JVC CO. OF AMERICA (m & d)—C-87
 LOGITEK (m)—C-89
 LTM CORP. OF AMERICA (m)—C-90
 MICRO-TRAK CORP. (m)—C-91
 PACIFIC RECORDERS & EQUIPMENT CORP.
 (m)—C-94
 PANASONIC INDUSTRIAL CO. (m)—C-95
 PROTECH AUDIO CORP. (m)—C-96
 QUALITY VIDEO SUPPLY CORP. (d)—C-97
 QUANTUM AUDIO LABS INC. (m)—C-97
 ROH/ANCHOR AUDIO (s)—C-98
 RUSSCO ELECTRONICS MANUFACTURING
 INC. (m)—C-98
 SESCOM INC. (m)—C-99
 SHURE BROTHERS INC. (m)—C-99
 SOLID STATE LOGIC INC. (m & d)—C-100
 SONY COMMUNICATIONS PRODUCTS CO.
 (m)—C-100

0710-0200**—peak limiting, AM**

APHEX SYSTEMS LTD. (m)—C-70
 BSW (d)—C-74
 CIRCUIT RESEARCH LABS INC. (m)—C-76
 CONTINENTAL ELECTRONICS (d)—C-77
 dbx (m)—C-78
 DORROUGH ELECTRONICS (m)—C-79
 INOVONICS INC. (m)—C-86
 KAHN COMMUNICATIONS INC. (m)—C-87
 MARTI ELECTRONICS INC. (m)—C-91
 ORBAN ASSOCIATES INC. (m)—C-94
 PROTECH AUDIO CORP. (m)—C-96
 THOMSON-CSF BROADCAST INC. (m)—C-104
 VALLEY INTERNATIONAL INC. (m)—C-106

0710-0220**—peak limiting, FM**

APHEX SYSTEMS LTD. (m)—C-70
 BSW (d)—C-74
 CIRCUIT RESEARCH LABS INC. (m)—C-76
 CONTINENTAL ELECTRONICS (d)—C-77
 dbx (m)—C-78
 DORROUGH ELECTRONICS (m)—C-79
 INOVONICS INC. (m)—C-86
 MARTI ELECTRONICS INC. (m)—C-91
 MODULATION SCIENCES INC. (m)—C-92
 ORBAN ASSOCIATES INC. (m)—C-94
 PROTECH AUDIO CORP. (m)—C-96
 THOMSON-CSF BROADCAST INC. (m)—C-104
 VALLEY INTERNATIONAL INC. (m)—C-106

0710-0240**—power**

CROWN INTERNATIONAL INC. (m)—C-78
 FUTURE PRODUCTIONS INC. (d)—C-82
 INTRASTELLER ELECTRONICS (r)—C-86
 Lenco INC. (Electronics Div.) (m)—C-89
 LOGITEK (m)—C-89
 MARTI ELECTRONICS INC. (m)—C-91
 MICRO-TRAK CORP. (m)—C-91
 MOLE-RICHARDSON CO. (m)—C-92
 PROTECH AUDIO CORP. (m)—C-96
 RCH/ANCHOR AUDIO (s)—C-98
 RTS SYSTEMS INC. (m)—C-98
 SONY PROFESSIONAL AUDIO (m)—C-100
 SYMETRIX INC. (m)—C-102
 TOWNSEND BROADCAST SYSTEMS INC.
 (d)—C-105

0710-0260**—power supplies**

ALEXANDER BATTERIES (m)—C-68
 ALPHA TECHNOLOGIES INC. (m)—C-68
 ATLAS/SOUNDOLIER (m)—C-71
 BEYER DYNAMIC INC. (m & d & r)—C-72
 THE CAMERA MART INC. (d)—C-74
 COMPREHENSIVE VIDEO SUPPLY CORP.
 (d)—C-77
 FUTURE PRODUCTIONS INC. (d)—C-82
 G. C. ELECTRONICS CO. (m)—C-82
 HEWLETT-PACKARD CO. (m)—C-84
 INTRASTELLER ELECTRONICS (r)—C-86
 MOLE-RICHARDSON CO. (m)—C-92
 MULTI-TRACK MAGNETICS/RANGERTONE (m
 & d)—C-93
 POWER CONVERSION PRODUCTS INC.
 (m)—C-96
 PROTECH AUDIO CORP. (m)—C-96
 RTS SYSTEMS INC. (m)—C-98
 SOLA ELECTRIC (m)—C-100
 WARD-BECK SYSTEMS LTD. (m)—C-108
 WILMORE ELECTRONICS CO. INC.
 (m)—C-110
 WINDERS & GEIST INC. (m)—C-110

0710-0280**—preamps**

ADM TECHNOLOGY INC. (m)—C-67
 AUDITRONICS INC. (m)—C-71
 BENCHMARK MEDIA SYSTEMS (m)—C-72
 BEYER DYNAMIC INC. (m & d & r)—C-72
 BROADCAST AUDIO CORP. (m)—C-73
 BROADCAST ELECTRONICS INC. (m)—C-73
 BRYSTONVERMONT LTD. (m & d)—C-73
 BSM SYSTEMS INC. (m & d)—C-73
 COMWEST (d)—C-77
 CROWN INTERNATIONAL INC. (m)—C-78
 FUTURE PRODUCTIONS INC. (d)—C-82
 HAMMOND INDUSTRIES INC. (m)—C-84
 HARRISON SYSTEMS INC. (m)—C-84
 HEWLETT-PACKARD CO. (m)—C-84
 INTRASTELLER ELECTRONICS (r)—C-86
 LOGITEK (m)—C-89
 PACIFIC RECORDERS & EQUIPMENT CORP.
 (m)—C-94
 PROTECH AUDIO CORP. (m)—C-96
 ROH/ANCHOR AUDIO (s)—C-98
 RTS SYSTEMS INC. (m)—C-98
 RUSSCO ELECTRONICS MANUFACTURING
 INC. (m)—C-98
 SESCOM INC. (m)—C-99
 SHURE BROTHERS INC. (m)—C-99
 STANTON MAGNETICS INC. (m)—C-101
 STEINBERG ELECTRONICS INC. (d)—C-101
 STUDIO TECHNOLOGIES INC. (m)—C-101
 SYMETRIX INC. (m)—C-102
 TOWNSEND BROADCAST SYSTEMS INC.
 (d)—C-105
 VALLEY INTERNATIONAL INC. (m)—C-106
 WARD-BECK SYSTEMS LTD. (m)—C-108

0710-0300**—preamps—microphone**

ADM TECHNOLOGY INC. (m)—C-67
 AMS INDUSTRIES INC. (AMS-CALREC) (m &
 d & r)—C-69
 AUDITRONICS INC. (m)—C-71
 BENCHMARK MEDIA SYSTEMS (m)—C-72
 BEYER DYNAMIC INC. (m & d & r)—C-72
 THE CAMERA MART INC. (d)—C-74
 CROWN INTERNATIONAL INC. (m)—C-78
 FUTURE PRODUCTIONS INC. (d)—C-82
 HARRISON SYSTEMS INC. (m)—C-84
 HM ELECTRONICS INC. (m)—C-84
 JVC CO. OF AMERICA (m & d)—C-87
 LOGITEK (m)—C-89
 MICRO-TRAK CORP. (m)—C-91
 PROTECH AUDIO CORP. (m)—C-96
 ROH/ANCHOR AUDIO (s)—C-98
 RTS SYSTEMS INC. (m)—C-98
 RUSSCO ELECTRONICS MANUFACTURING
 INC. (m)—C-98

SESCOM INC. (m)—C-99

SHURE BROTHERS INC. (m)—C-99
 SOLID STATE LOGIC INC. (m & d)—C-100
 STUDIO TECHNOLOGIES INC. (m)—C-101
 SWINTEK ENTERPRISES INC. (m)—C-102
 TELEX COMMUNICATIONS INC. (m)—C-103
 VALLEY INTERNATIONAL INC. (m)—C-106
 WARD-BECK SYSTEMS LTD. (m)—C-108

0710-0320**—preamps—modules for consoles**

ADM TECHNOLOGY INC. (m)—C-67
 AMS INDUSTRIES INC. (AMS-CALREC) (m &
 d & r)—C-69
 AUDITRONICS INC. (m)—C-71
 BROADCAST AUDIO CORP. (m)—C-73
 FUTURE PRODUCTIONS INC. (d)—C-82
 HARRISON SYSTEMS INC. (m)—C-84
 PACIFIC RECORDERS & EQUIPMENT CORP.
 (m)—C-94
 RUSSCO ELECTRONICS MANUFACTURING
 INC. (m)—C-98
 SESCOM INC. (m)—C-99
 SOLID STATE LOGIC INC. (m & d)—C-100
 TELE-MEASUREMENTS INC. (d)—C-103

0710-0340**—preamps—phone**

AUDIO-TECHNICA U. S. INC. (m)—C-71
 BROADCAST ELECTRONICS INC. (m &
 r)—C-73
 BRYSTONVERMONT LTD. (m & d)—C-73
 FUTURE PRODUCTIONS INC. (d)—C-82
 G. C. ELECTRONICS CO. (m)—C-82
 HAMMOND INDUSTRIES INC. (m)—C-84
 LOGITEK (m)—C-89
 MICRO-TRAK CORP. (m)—C-91
 PACIFIC RECORDERS & EQUIPMENT CORP.
 (m)—C-94
 RTS SYSTEMS INC. (m)—C-98
 RUSSCO ELECTRONICS MANUFACTURING
 INC. (m)—C-98
 SESCOM INC. (m)—C-99
 SHURE BROTHERS INC. (m)—C-99
 STANDARD TAPE LABORATORY INC.
 (m)—C-101

0710-0360**—preamps—stereo**

ADM TECHNOLOGY INC. (m)—C-67
 BRYSTONVERMONT LTD. (m & d)—C-73
 FUTURE PRODUCTIONS INC. (d)—C-82
 KARL HEITZ INC. (d)—C-84
 LOGITEK (m)—C-89
 MICRO-TRAK CORP. (m)—C-91
 PACIFIC RECORDERS & EQUIPMENT CORP.
 (m)—C-94
 RTS SYSTEMS INC. (m)—C-98
 RUSSCO ELECTRONICS MANUFACTURING
 INC. (m)—C-98
 SHURE BROTHERS INC. (m)—C-99
 SOLID STATE LOGIC INC. (m & d)—C-100

0710-0380**—preamps—turntable**

BRYSTONVERMONT LTD. (m & d)—C-73
 BSW (s)—C-74
 FUTURE PRODUCTIONS INC. (d)—C-82
 HAMMOND INDUSTRIES INC. (m)—C-84
 LOGITEK (m)—C-89
 PACIFIC RECORDERS & EQUIPMENT CORP.
 (m)—C-94
 RTS SYSTEMS INC. (m)—C-98
 RUSSCO ELECTRONICS MANUFACTURING
 INC. (m)—C-98
 SHURE BROTHERS INC. (m)—C-99

0710-0400**—processing**

ADM TECHNOLOGY INC. (m)—C-67
 APHEX SYSTEMS LTD. (m)—C-70
 BENCHMARK MEDIA SYSTEMS (m)—C-72
 BSW (d)—C-74
 CIRCUIT RESEARCH LABS INC. (m)—C-76
 dbx (m)—C-78
 FUTURE PRODUCTIONS INC. (d)—C-82
 INOVONICS INC. (m)—C-86
 Lenco INC. (Electronics Div.) (m)—C-89
 ORBAN ASSOCIATES INC. (m)—C-94
 PACIFIC RECORDERS & EQUIPMENT CORP.
 (m)—C-94
 PROTECH AUDIO CORP. (m)—C-96
 RTS SYSTEMS INC. (m)—C-98
 VALLEY INTERNATIONAL INC. (m)—C-106

0710-0420**—remote audio**

ADM TECHNOLOGY INC. (m)—C-67
 BENCHMARK MEDIA SYSTEMS (m)—C-72
 FUTURE PRODUCTIONS INC. (d)—C-82
 MICRO-TRAK CORP. (m)—C-91
 PACIFIC RECORDERS & EQUIPMENT CORP.
 (m)—C-94
 PROTECH AUDIO CORP. (m)—C-96
 ROH/ANCHOR AUDIO (m)—C-98
 RTS SYSTEMS INC. (m)—C-98
 RUSSCO ELECTRONICS MANUFACTURING
 INC. (m)—C-98
 SHURE BROTHERS INC. (m)—C-99

0710-0440**ATRs**

BCS (d)—C-72
 BSW (s)—C-74
 VICTOR DUNCAN INC. (d)—C-79
 FUTURE PRODUCTIONS INC. (d)—C-82
 GENERAL TELEVISION NETWORK (d &
 r)—C-83
 HOLZBERG INC. (d)—C-85
 LAKE SYSTEMS CORP. (d)—C-88
 MIDWEST COMMUNICATIONS CORP.
 (d)—C-92
 3M CO. (Broadcast & Related Products Div.)
 (m)—C-92
 OTARI CORP. (m)—C-94
 PEIRCE-PHELPS INC. (d)—C-95
 SONY COMMUNICATIONS PRODUCTS CO.
 (m)—C-100
 SONY PROFESSIONAL AUDIO (m)—C-100
 STUDER REVOK AMERICA INC. (m)—C-101
 TOWNSEND BROADCAST SYSTEMS INC.
 (d)—C-105

0710-0460**Audio Consoles**

A. F. ASSOCIATES INC. (d)—C-67
 ADM TECHNOLOGY INC. (m)—C-67
 AMS INDUSTRIES INC. (AMS-CALREC) (m &
 d & r)—C-69
 ATLAS/SOUNDOLIER (m)—C-71
 AUDITRONICS INC. (m)—C-71
 AUTOGRAM CORP. (m)—C-71
 BROADCAST AUDIO CORP. (m)—C-73
 BROADCAST ELECTRONICS INC. (m)—C-73
 BSW (s)—C-74
 THE CAMERA MART INC. (d)—C-74
 COMWEST (d)—C-77
 CONNECTRONICS CORP. (d)—C-77
 DORROUGH ELECTRONICS (m)—C-79
 VICTOR DUNCAN INC. (d)—C-79
 EECO INC. (m)—C-80
 FUTURE PRODUCTIONS INC. (d)—C-82
 GENERAL TELEVISION NETWORK (d &
 r)—C-83
 THE GRASS VALLEY GRDUP (m)—C-83
 HALLIKAINEN & FRIENDS INC. (m)—C-84

STUDIO EQUIPMENT & SUPPLIES—0700

HARRIS CORP. (Broadcast Division) (m)—C-84
HARRISON SYSTEMS INC. (m)—C-84
HOLZBERG INC. (d)—C-85
HOWE TECHNOLOGIES CORP. (m)—C-85
INTERNATIONAL NUCLEAR CORP. (m)—C-86
LAKE SYSTEMS CORP. (d)—C-88
LANDY ASSOCIATES INC. (d)—C-88
LINES VIDEO SYSTEMS (d)—C-89
LOGITEK (m)—C-89
MICRO-TRAK CORP. (m)—C-91
NEOTEK CORP. (m)—C-93
RUPERT NEVE INC. (m)—C-93
ORION RESEARCH INC. (m)—C-94
PACIFIC RECORDERS & EQUIPMENT CORP. (m)—C-94
PANASONIC INDUSTRIAL CO. (m)—C-95
PEIRCE-PHELPS INC. (d)—C-95
QUALITY VIDEO SUPPLY CORP. (d)—C-97
QUANTUM AUDIO LABS INC. (m)—C-97
RADIO RESOURCES INC. (d)—C-97
RUSSCO ELECTRONICS MANUFACTURING INC. (m)—C-98
SOLID STATE LOGIC INC. (m & d)—C-100
SONY COMMUNICATIONS PRODUCTS CO. (m)—C-100
SONY PROFESSIONAL AUDIO (m)—C-100
STUDER REVOX AMERICA INC. (m)—C-101
TOA ELECTRONICS INC. (m)—C-104
WARD-BECK SYSTEMS LTD. (m)—C-108
WHEATSTONE CORP. (m)—C-108
WILKINSON ELECTRONICS INC. (m)—C-110
WINSTED CORP. (m)—C-110

0710-0480

—monaural

ADM TECHNOLOGY INC. (m)—C-67
AUTOGRAM CORP. (m)—C-71
BROADCAST ELECTRONICS INC. (m & r)—C-73
DORROUGH ELECTRONICS (m)—C-79
FUTURE PRODUCTIONS INC. (d)—C-82
THE GRASS VALLEY GROUP (m)—C-83
HALLIKAINEN & FRIENDS INC. (m)—C-84
HOWE TECHNOLOGIES CORP. (m)—C-85
LINES VIDEO SYSTEMS (d)—C-89
LOGITEK (m)—C-89
MICRO-TRAK CORP. (m)—C-91
RUPERT NEVE INC. (m)—C-93
ORION RESEARCH INC. (m)—C-94
PACIFIC RECORDERS & EQUIPMENT CORP. (m)—C-94
PANASONIC INDUSTRIAL CO. (m)—C-95
RUSSCO ELECTRONICS MANUFACTURING INC. (m)—C-98
SENNHEISER ELECTRONIC CORP. (m)—C-99
SOLID STATE LOGIC INC. (m & d)—C-100
STUDER REVOX AMERICA INC. (m)—C-101
TOA ELECTRONICS INC. (m)—C-104
TOWNSEND BROADCAST SYSTEMS INC. (d)—C-105
WARD-BECK SYSTEMS LTD. (m)—C-108
WILKINSON ELECTRONICS INC. (m)—C-110

0710-0500

—stereo

ADM TECHNOLOGY INC. (m)—C-67
AUDIO DEVELOPMENTS LTD. (m)—C-71
AUDIO-TECHNICA U. S. INC. (m)—C-71
AUDITRONICS INC. (m)—C-71
AUTOGRAM CORP. (m)—C-71
BROADCAST AUDIO CORP. (m)—C-73
BROADCAST ELECTRONICS INC. (m & r)—C-73
CONNECTRONICS CORP. (d)—C-77
FUTURE PRODUCTIONS INC. (d)—C-82
THE GRASS VALLEY GROUP (m)—C-83
HALLIKAINEN & FRIENDS INC. (m)—C-84
HARRISON SYSTEMS INC. (m)—C-84
HOWE TECHNOLOGIES CORP. (m)—C-85
IMMAD BROADCAST SERVICES (r)—C-85
LINES VIDEO SYSTEMS (d)—C-89
LOGITEK (m)—C-89

MICRO-TRAK CORP. (m)—C-91
RUPERT NEVE INC. (m)—C-93
ORION RESEARCH INC. (m)—C-94
PACIFIC RECORDERS & EQUIPMENT CORP. (m)—C-94
PANASONIC INDUSTRIAL CO. (m)—C-95
RUSSCO ELECTRONICS MANUFACTURING INC. (m)—C-98
SOLID STATE LOGIC INC. (m & d)—C-100
SONY PROFESSIONAL AUDIO (m)—C-100
STUDER REVOX AMERICA INC. (m)—C-101
TOWNSEND BROADCAST SYSTEMS INC. (d)—C-105
WARD-BECK SYSTEMS LTD. (m)—C-108
WHEATSTONE CORP. (m)—C-108
WILKINSON ELECTRONICS INC. (m)—C-110

0710-0520

Audio Controls

AMCO ENGINEERING CO. (m)—C-68
ATLAS/SOUNDOLIER (m)—C-71
VICTOR DUNCAN INC. (d)—C-79
FUTURE PRODUCTIONS INC. (m & d)—C-82
HARRIS CORP. (Broadcast Division) (d)—C-84
HOLZBERG INC. (d)—C-85
INTERNATIONAL NUCLEAR CORP. (m)—C-86

0710-0540

—rotary attenuators

ATLAS/SOUNDOLIER (m)—C-71
BEYER DYNAMIC INC. (m & d & r)—C-72

0710-0560

—slide attenuators

BEYER DYNAMIC INC. (m & d & r)—C-72

0710-0580

Audio Level Indicators

THE CAMERA MART INC. (d & r)—C-74
DORROUGH ELECTRONICS (m)—C-79
VICTOR DUNCAN INC. (d)—C-79
ESE (m)—C-81
FUTURE PRODUCTIONS INC. (m)—C-82
HARRIS CORP. (Broadcast Division) (d)—C-84
HOLZBERG INC. (d)—C-85
INOVONICS INC. (m)—C-86
LAKE SYSTEMS CORP. (d)—C-88
LOGITEK (m)—C-89
RADIO RESOURCES INC. (d)—C-97
ROH/ANCHOR AUDIO (m)—C-98
ROHDE & SCHWARZ POLARAD INC. (m)—C-98
SESCOM INC. (m)—C-99
SIMPSON ELECTRIC CO. (m)—C-100
H. A. SOLUTEK LTD. (m)—C-100
TOWNSEND BROADCAST SYSTEMS INC. (d)—C-105
VIDEOTEK INC. (m)—C-108
WARD-BECK SYSTEMS LTD. (m)—C-108

0710-0600

—LED

DORROUGH ELECTRONICS (m)—C-79
ESE (m)—C-81
HARRISON SYSTEMS INC. (m)—C-84
LOGITEK (m)—C-89
PROTECH AUDIO CORP. (m)—C-96
ROHDE & SCHWARZ POLARAD INC. (m)—C-98
STANDARD TAPE LABORATORY INC. (m)—C-101
VIDEOTEK INC. (m)—C-108

0710-0620

—PPM

AUDITRONICS INC. (d)—C-71
BENCHMARK MEDIA SYSTEMS (m)—C-72
HARRISON SYSTEMS INC. (m)—C-84
INOVONICS INC. (m)—C-86
SIMPSON ELECTRIC CO. (m)—C-100
H. A. SOLUTEK LTD. (m & d)—C-100
VIDEOTEK INC. (m)—C-108
WARD-BECK SYSTEMS LTD. (m)—C-108

0710-0640

—video monitor display

FUTURE PRODUCTIONS INC. (m)—C-82
INOVONICS INC. (m)—C-86

0710-0660

—VU

A. F. ASSOCIATES INC. (m)—C-67
ATLAS/SOUNDOLIER (m)—C-71
BENCHMARK MEDIA SYSTEMS (m)—C-72
ESE (m)—C-81
FUTURE PRODUCTIONS INC. (m)—C-82
ROH/ANCHOR AUDIO (m)—C-98
ROHDE & SCHWARZ POLARAD INC. (m)—C-98
SIMPSON ELECTRIC CO. (m)—C-100
H. A. SOLUTEK LTD. (d)—C-100
VIDEOTEK INC. (m)—C-108
WARD-BECK SYSTEMS LTD. (m)—C-108

0710-0680

Audio Monitors

AKG ACOUSTICS INC. (d)—C-67
AUDIO-TECHNICA U. S. INC. (m)—C-71
BEYER DYNAMIC INC. (m & d & r)—C-72
BSW (d)—C-74
THE CAMERA MART INC. (d & r)—C-74
CETEC GAUSS (m)—C-76
COMWEST (d)—C-77
dB COMMUNICATIONS INC. (d)—C-78
VICTOR DUNCAN INC. (d)—C-79
FUTURE PRODUCTIONS INC. (m)—C-82
HARRIS CORP. (Broadcast Division) (d)—C-84
HOLZBERG INC. (d)—C-85
LAKE SYSTEMS CORP. (d)—C-88
LANDY ASSOCIATES INC. (d)—C-88
LINES VIDEO SYSTEMS (d)—C-89
LOGITEK (m)—C-89
MERLIN ENGINEERING WORKS INC. (m)—C-91
MIDWEST COMMUNICATIONS CORP. (d)—C-92
PANASONIC INDUSTRIAL CO. (m)—C-95
PEIRCE-PHELPS INC. (d)—C-95
QUALITY VIDEO SUPPLY CORP. (d)—C-97
RADIO RESOURCES INC. (d)—C-97
ROH/ANCHOR AUDIO (m)—C-98
ROHDE & SCHWARZ POLARAD INC. (m)—C-98
RTS SYSTEMS INC. (m)—C-98
RUSSCO ELECTRONICS MANUFACTURING INC. (m)—C-98
SONY COMMUNICATIONS PRODUCTS CO. (m)—C-100
SONY PROFESSIONAL AUDIO (m)—C-100
STUDER REVOX AMERICA INC. (m)—C-101
VIDEOTEK INC. (m)—C-108
WORLD VIDEO INC. (m)—C-110

0710-0700

—headphones

AKG ACOUSTICS INC. (d)—C-67
AUDIO-TECHNICA U. S. INC. (m)—C-71
BEYER DYNAMIC INC. (m & d & r)—C-72

BROADCAST ELECTRONICS INC. (d)—C-73
BSW (d)—C-74
FUTURE PRODUCTIONS INC. (d)—C-82
ALAN GORDON ENTERPRISES INC. (d)—C-83
LINES VIDEO SYSTEMS (d)—C-89
MICRO-TRAK CORP. (d)—C-91
NAKAMICHI AMERICA CORP. (m)—C-93
ROH/ANCHOR AUDIO (m)—C-98
RTS SYSTEMS INC. (m)—C-98
SENNHEISER ELECTRONIC CORP. (m)—C-99
SONY PROFESSIONAL AUDIO (m)—C-100
STANTON MAGNETICS INC. (m & d)—C-101
STEINBERG ELECTRONICS INC. (d)—C-101
TELEVISION EQUIPMENT ASSOCIATES INC. (m)—C-103
TELEX COMMUNICATIONS INC. (m)—C-103

0710-0720

—speakers

BROADCAST ELECTRONICS INC. (d)—C-73
BSW (d)—C-74
CETEC GAUSS (m)—C-76
FUTURE PRODUCTIONS INC. (d)—C-82
LINES VIDEO SYSTEMS (d)—C-89
LOGITEK (m)—C-89
MICRO-TRAK CORP. (d)—C-91
PANASONIC INDUSTRIAL CO. (m)—C-95
ROH/ANCHOR AUDIO (m)—C-98
RUSSCO ELECTRONICS MANUFACTURING INC. (m)—C-98
SONY PROFESSIONAL AUDIO (m)—C-100
STEINBERG ELECTRONICS INC. (d)—C-101
STUDER REVOX AMERICA INC. (m)—C-101
SWINTEK ENTERPRISES INC. (m)—C-102
VIDEOTEK INC. (m)—C-108

0710-0740

Audio Patch Panels

A. F. ASSOCIATES INC. (m)—C-67
ADC TELECOMMUNICATIONS INC. (m)—C-67
ADM TECHNOLOGY INC. (m)—C-67
AUDIO ACCESSORIES INC. (m)—C-71
AUDITRONICS INC. (m)—C-71
BROADCAST ELECTRONICS INC. (d)—C-73
THE CAMERA MART INC. (d)—C-74
CANARE CABLE INC. (m & d)—C-75
COMPREHENSIVE VIDEO SUPPLY CORP. (d)—C-77
CONNECTRONICS CORP. (m)—C-77
VICTOR DUNCAN INC. (d)—C-79
DYNATECH COMMUNICATIONS (m)—C-80
FUTURE PRODUCTIONS INC. (m)—C-82
GENTNER ELECTRONICS CORP. (m)—C-83
HARRIS CORP. (Broadcast Division) (d)—C-84
HOLZBERG INC. (d)—C-85
KINGS ELECTRONICS CO. INC. (m)—C-87
LAKE SYSTEMS CORP. (m & d)—C-88
LINES VIDEO SYSTEMS (d)—C-89
METROPOLITAN ELECTRIC MANUFACTURING CO.
PACIFIC RECORDERS & EQUIPMENT CORP. (m)—C-94
PEIRCE-PHELPS INC. (d)—C-95
QUALITY VIDEO SUPPLY CORP. (d)—C-97
RADIO RESOURCES INC. (d)—C-97
RMT ENGINEERING INC. (d)—C-98
ROHDE & SCHWARZ POLARAD INC. (m)—C-98
SESCOM INC. (m)—C-99
SOLID STATE LOGIC INC. (m & d)—C-100
SWITCHCRAFT INC. (m)—C-102
SYMETRIX INC. (m)—C-102
TELE-MEASUREMENTS INC. (d)—C-103
TOWNSEND BROADCAST SYSTEMS INC. (m)—C-105
TRIMM INC. (m)—C-105
TROMPETER ELECTRONICS INC. (m)—C-105
WARD-BECK SYSTEMS LTD. (m)—C-108
WIREWORKS CORP. (m)—C-110

0710-0760

Audio Processing

ADM TECHNOLOGY INC. (m)—C-67
 ADVANCED MUSIC SYSTEMS (m & d & r)—C-67
 APHEX SYSTEMS LTD. (m)—C-70
 CIRCUIT RESEARCH LABS INC. (m)—C-76 dbx (m)—C-78
 EVENTIDE INC. (m)—C-81
 DORROUGH ELECTRONICS (m)—C-79
 VICTOR DUNCAN INC. (d)—C-79
 EVENTIDE INC. (m)—C-81
 FUTURE PRODUCTIONS INC. (m)—C-82
 HARRIS CORP. (Broadcast Division) (m)—C-84
 HOLZBERG INC. (d)—C-85
 HOWE TECHNOLOGIES CORP. (m)—C-85
 INOVONICS INC. (m)—C-86
 KAHN COMMUNICATIONS INC. (m)—C-87
 LAKE SYSTEMS CORP. (d)—C-88
 LEXICON INC. (m)—C-89
 LINES VIDEO SYSTEMS (d)—C-89
 LOGITEK (m)—C-89
MIDWEST COMMUNICATIONS CORP. (c)—C-92
 ORBAN ASSOCIATES INC. (m)—C-94
 PACIFIC RECORDERS & EQUIPMENT CORP. (m)—C-94
 RADIO RESOURCES INC. (d)—C-97
 SONY PROFESSIONAL AUDIO (m)—C-100
 SWINTEK ENTERPRISES INC. (m)—C-102
 SYMETRIX INC. (m)—C-102
 TELE-MEASUREMENTS INC. (d)—C-103
 THOMSON-CSF BROADCAST INC. (m)—C-104
 TOWNSEND BROADCAST SYSTEMS INC. (d)—C-105
 VALLEY INTERNATIONAL INC. (m)—C-106
WEGENER COMMUNICATIONS INC. (m)—C-108
 WHEATSTONE CORP. (m)—C-108

0710-0780

—effects equipment

ADVANCED MUSIC SYSTEMS (m & d & r)—C-67
 APHEX SYSTEMS LTD. (m)—C-70
 CIRCUIT RESEARCH LABS INC. (m)—C-76 dbx (m)—C-78
 EVENTIDE INC. (m)—C-81
 FAIRLIGHT INSTRUMENTS INC. (m & d)—C-81
 LEXICON INC. (m)—C-89
 MACKENZIE LABORATORIES INC. (m)—C-90
 MODULATION SCIENCES INC. (m)—C-92
 ORBAN ASSOCIATES INC. (m)—C-94

0710-0800

—effects equipment—ALC, AGC amplifiers

APHEX SYSTEMS LTD. (m)—C-70
 CIRCUIT RESEARCH LABS INC. (m)—C-76
 DORROUGH ELECTRONICS (m)—C-79
 FM SYSTEMS INC. (m & d)—C-82
 INOVONICS INC. (m)—C-86
 KINTRONIC LABORATORIES INC. (d)—C-87
 LOGITEK (m)—C-89
 MARTI ELECTRONICS INC. (m)—C-91
 MODULATION SCIENCES INC. (m)—C-92
 ORBAN ASSOCIATES INC. (m)—C-94
 PROTECH AUDIO CORP. (m)—C-98
 RCHANCHOR AUDIO (m)—C-98
 SESCOM INC. (m)—C-99
 SOLID STATE LOGIC INC. (m & d)—C-100
 THOMSON-CSF BROADCAST INC. (m)—C-104
 VALLEY INTERNATIONAL INC. (m)—C-106

0710-0820

—effects equipment—AM compressor/limiters

APHEX SYSTEMS LTD. (m)—C-70
 AUDIO DEVELOPMENTS LTD. (m)—C-71
 BSM SYSTEMS INC. (m & d)—C-73
 CIRCUIT RESEARCH LABS INC. (m)—C-76 dbx (m)—C-78
 DORROUGH ELECTRONICS (m)—C-79
 EVENTIDE INC. (m)—C-81
 INOVONICS INC. (m)—C-86
 KAHN COMMUNICATIONS INC. (m)—C-87
 MARTI ELECTRONICS INC. (m)—C-91
 MOSELEY ASSOCIATES INC. (m)—C-92
 ORBAN ASSOCIATES INC. (m)—C-94
 PROTECH AUDIO CORP. (m)—C-98
 SYMETRIX INC. (m)—C-102
 THOMSON-CSF BROADCAST INC. (m)—C-104
 VALLEY INTERNATIONAL INC. (m)—C-106
 WHEATSTONE CORP. (m)—C-108

0710-0840

—effects equipment—analog special effects, reverb

EVENTIDE INC. (m)—C-81
 ORBAN ASSOCIATES INC. (m)—C-94

0710-0860

—effects equipment—audio/video sync delay

ADVANCED MUSIC SYSTEMS (m & d & r)—C-67
 LEXICON INC. (m)—C-89

0710-0880

—effects equipment—de-essers

ADM TECHNOLOGY INC. (m)—C-67
 CIRCUIT RESEARCH LABS INC. (m)—C-76
 ORBAN ASSOCIATES INC. (m)—C-94
 SYMETRIX INC. (m)—C-102
 VALLEY INTERNATIONAL INC. (m)—C-106

0710-0900

—effects equipment—digital delay, reverb

A. F. ASSOCIATES INC. (d)—C-67
 ADVANCED MUSIC SYSTEMS (m & d & r)—C-67
 APHEX SYSTEMS LTD. (m)—C-70
 CIRCUIT RESEARCH LABS INC. (m)—C-76 dbx (m)—C-78
 EVENTIDE INC. (m)—C-81
 FAIRLIGHT INSTRUMENTS INC. (m & d)—C-81
 LEXICON INC. (m)—C-89
 MACKENZIE LABORATORIES INC. (m)—C-90
 MODULATION SCIENCES INC. (m)—C-92
 ORBAN ASSOCIATES INC. (m)—C-94

0710-0920

—effects equipment—digital special effects

ADVANCED MUSIC SYSTEMS (m & d & r)—C-67
 AMS INDUSTRIES INC. (AMS-CALREC) (m & d & r)—C-69
 EVENTIDE INC. (m)—C-81
 FAIRLIGHT INSTRUMENTS INC. (m & d)—C-81
 LEXICON INC. (m)—C-89

0710-0940

—effects equipment—FM compressor/limiters

APHEX SYSTEMS LTD. (m)—C-70
 CIRCUIT RESEARCH LABS INC. (m)—C-76
 COMWEST (d)—C-77
 dbx (m)—C-78
 DORROUGH ELECTRONICS (m)—C-79
 EVENTIDE INC. (m)—C-81

INOVONICS INC. (m)—C-86
 MODULATION SCIENCES INC. (m)—C-92
 MOSELEY ASSOCIATES INC. (m)—C-92
 ORBAN ASSOCIATES INC. (m)—C-94
 SYMETRIX INC. (m)—C-102
 THOMSON-CSF BROADCAST INC. (m)—C-104
 VALLEY INTERNATIONAL INC. (m)—C-106
 WHEATSTONE CORP. (m)—C-108

0710-0960

—effects equipment—graphic equalizers

CIRCUIT RESEARCH LABS INC. (m)—C-76
 EECO INC. (m)—C-80
 ELECTRO-VOICE INC. (m)—C-81
 MICRO-TRAK CORP. (d)—C-91
 ORBAN ASSOCIATES INC. (m)—C-94
 SESCOM INC. (m)—C-99
 WHEATSTONE CORP. (m)—C-108

0710-0980

—effects equipment—mechanical reverb

ORBAN ASSOCIATES INC. (m)—C-94

0710-1000

—effects equipment—music synthesizers

FAIRLIGHT INSTRUMENTS INC. (m & d)—C-81
 NEW ENGLAND DIGITAL (m & d)—C-93

0710-1020

—effects equipment—noise reduction

ADM TECHNOLOGY INC. (m)—C-67
 CIRCUIT RESEARCH LABS INC. (m)—C-76 dbx (m)—C-78
 PACIFIC RECORDERS & EQUIPMENT CORP. (m)—C-94
 SYMETRIX INC. (m)—C-102
 VALLEY INTERNATIONAL INC. (m)—C-106

0710-1040

—effects equipment—parametric equalizers

AUDIO DEVELOPMENTS LTD. (m)—C-71
 dbx (m)—C-78
 KINTRONIC LABORATORIES INC. (d)—C-87
 ORBAN ASSOCIATES INC. (m)—C-94
 SESCOM INC. (m)—C-99
 SOLID STATE LOGIC INC. (m & d)—C-100
 SYMETRIX INC. (m)—C-102
 VALLEY INTERNATIONAL INC. (m)—C-106
 WARD-BECK SYSTEMS LTD. (m)—C-108
 WHEATSTONE CORP. (m)—C-108

0710-1060

—effects equipment—time compression/expansion

ADVANCED MUSIC SYSTEMS (m & d & r)—C-67
 EVENTIDE INC. (m)—C-81
 LEXICON INC. (m)—C-89
 SYMETRIX INC. (m)—C-102

0710-1080

Audio Tape Equipment & Accessories

AGFA-GEVAERT INC. (Magnetic Tape Division) (m)—C-67
 AMPEX CORP. (m)—C-69
 AUDICHRON (m)—C-71
 AVSC INC. (m & d)—C-72
 BROADCAST ELECTRONICS INC. (m)—C-73
 BSW (d)—C-74

BURLINGTON AUDIO/VIDEO TAPES INC.

(d)—C-74
THE CAMERA MART INC. (d)—C-74
 CAPITOL MAGNETIC PRODUCTS (m)—C-75
 VICTOR DUNCAN INC. (d)—C-79
 FIDELIPAC CORP. (m)—C-81
 FUJI PHOTO FILM USA INC. (m)—C-82
 FUTURE PRODUCTIONS INC. (d)—C-82
 G. C. ELECTRONICS CO. (m)—C-82
 GENEVA GROUP OF COS. INC. (m)—C-83
 HARRIS CORP. (Broadcast Division) (d)—C-84
 HOLZBERG INC. (d)—C-85
 INOVONICS INC. (m)—C-86
 INTERNATIONAL TAPETRONICS CORP./3M (m)—C-86
 KINTRONIC LABORATORIES INC. (d)—C-87
 LAKE SYSTEMS CORP. (d)—C-88
 LANDY ASSOCIATES INC. (d)—C-88
 LINES VIDEO SYSTEMS (d)—C-89
 MEMTEK PRODUCTS/MEMOREX AUDIO & VIDEO (d)—C-91
MIDWEST COMMUNICATIONS CORP. (d)—C-92
 NEUMADE PRODUCTS CORP. (m)—C-93
 OTARI CORP. (m)—C-94
 PEIRCE-PHELPS INC. (d)—C-95
 QUALITY VIDEO SUPPLY CORP. (d)—C-97
 QUANTUM AUDIO LABS INC. (m)—C-97
 RADIO RESOURCES INC. (d)—C-97
RMS ELECTRONICS INC./CATV DIVISION (m)—C-98
 SHARP ELECTRONICS CORP., PROFESSIONAL PRODUCTS DIV. (m)—C-99
 SONO-MAG CORP. (m & d)—C-100
 SONY MAGNETIC PRODUCTS CO. (m)—C-100
 STEINBERG ELECTRONICS INC. (d)—C-101
 STUDER REVOX AMERICA INC. (m)—C-101
 TABER MANUFACTURING & ENGINEERING CO. (m & d)—C-102
 TELCO AMERICAN (m)—C-102
 TELE-MEASUREMENTS INC. (d)—C-103
 TOWNSEND BROADCAST SYSTEMS INC. (d)—C-105
 UNITED AD LABEL CO. INC. (m)—C-106
 VAUGHN COMMUNICATIONS GROUP (d & r)—C-106
 WILKINSON ELECTRONICS INC. (m)—C-110

0710-1100

—bulk erasers

AVSC INC. (m)—C-72
THE CAMERA MART INC. (d)—C-74
 CHRISTIE ELECTRIC CORP. (m)—C-76
 COMMUNICATION MARKETING & CONSULTING LTD. (m)—C-77
 COMWEST (d)—C-77
 FIDELIPAC CORP. (m)—C-81
 FUTURE PRODUCTIONS INC. (d)—C-82
 GARNER INDUSTRIES (m)—C-82
 G. C. ELECTRONICS CO. (m)—C-82
 GENEVA GROUP OF COS. INC. (m)—C-83
 ALAN GORDON ENTERPRISES INC. (d)—C-83
 INTERNATIONAL TAPETRONICS CORP./3M (m)—C-86
 MAGNASYNC/MOVIOLA CORP. (m)—C-90
 MULTI-TRACK MAGNETICS/RANGERTONE (m)—C-93
 PALTEX (m)—C-95
 QUANTUM AUDIO LABS INC. (m)—C-97
 TABER MANUFACTURING & ENGINEERING CO. (m)—C-102
 TEK MEDIA SUPPLY CO. (d)—C-102
 TELEX COMMUNICATIONS INC. (m)—C-103

0710-1120

—cartridges

BURLINGTON AUDIO/VIDEO TAPES INC. (d)—C-74
 CAPITOL MAGNETIC PRODUCTS (m)—C-75
 FIDELIPAC CORP. (m)—C-81
 FUTURE PRODUCTIONS INC. (d)—C-82

STUDIO EQUIPMENT & SUPPLIES—0700

INTERNATIONAL TAPETRONICS CORP./3M
(m)—C-86
3M BROADCASTING PRODUCTS DIVISION
(m)—C-92
3M CO. (Broadcast & Related Products Div.)
(m)—C-92
TEK MEDIA SUPPLY CO. (d)—C-102
TELCO AMERICAN (d)—C-102

0710-1140

—carts

BURLINGTON AUDIO/VIDEO TAPES INC.
(d)—C-74
COMMUNICATION MARKETING & CONSULT-
ING LTD. (m)—C-77
COMWEST (d)—C-77
FIDELIPAC CORP. (m)—C-81
FUTURE PRODUCTIONS INC. (d)—C-82
LIBERTY INDUSTRIES INC. (m & d)—C-89
3M BROADCASTING PRODUCTS DIVISION
(m)—C-92
3M CO. (Broadcast & Related Products Div.)
(m)—C-92
3M CO. (Magnetic Media Division) (m)—C-92
TEK MEDIA SUPPLY CO. (d)—C-102
TELCO AMERICAN (d)—C-102

0710-1160

—cassettes

BURLINGTON AUDIO/VIDEO TAPES INC. (m
& d)—C-74
FUJI PHOTO FILM USA INC. (m)—C-82
FUTURE PRODUCTIONS INC. (d)—C-82
ITERA/BELMOOR (m)—C-86
MEMTEK PRODUCTS/MEMOREX AUDIO &
VIDEO (d)—C-91
3M CO. (Magnetic Media Division) (m)—C-92
NAKAMICHI AMERICA CORP. (m)—C-93
SONY MAGNETIC PRODUCTS CO. (m)—C-100
STEINBERG ELECTRONICS INC. (d)—C-101
STUDIO FILM & TAPE (LA) INC. (d)—C-101
TAPE-ATHON CORP. (m)—C-102
TEK MEDIA SUPPLY CO. (d)—C-102
ZONAL LTD. (m & d)—C-110

0710-1180

—cleaners

AUDIO-TECHNICA U. S. INC. (m)—C-71
BURLINGTON AUDIO/VIDEO TAPES INC.
(d)—C-74
FUTURE PRODUCTIONS INC. (d)—C-82
G. C. ELECTRONICS CO. (m)—C-82
GENEVA GROUP OF COS. INC. (m)—C-83
HOLT LLOYD CORP./LPS PRODUCTS
(m)—C-85
ITERA/BELMOOR (m)—C-86
LIBERTY INDUSTRIES INC. (m & d)—C-89
MEMTEK PRODUCTS/MEMOREX AUDIO &
VIDEO (d)—C-91
3M BROADCASTING PRODUCTS DIVISION
(m)—C-92
3M CO. (Magnetic Media Division) (m)—C-92
RMS ELECTRONICS INC./CATV DIVISION
(m)—C-98
TEK MEDIA SUPPLY CO. (d)—C-102

0710-1200

—conveyor erasers

AVSC INC. (m)—C-72
FUTURE PRODUCTIONS INC. (d)—C-82
MULTI-TRACK MAGNETICS/RANGERTONE
(d)—C-93
QUANTUM AUDIO LABS INC. (m)—C-97
TABER MANUFACTURING & ENGINEERING
CO. (m)—C-102

0710-1220

—demagnetizers

BROADCAST ELECTRONICS INC. (m &
r)—C-73
CHRISTIE ELECTRIC CORP. (m)—C-76
FIDELIPAC CORP. (m)—C-81
FUTURE PRODUCTIONS INC. (d)—C-82
GARNER INDUSTRIES (m)—C-82
G. C. ELECTRONICS CO. (m)—C-82
GENEVA GROUP OF COS. INC. (m)—C-83
MAGNASYNC/MOVIOLA CORP. (m)—C-90
MEMTEK PRODUCTS/MEMOREX AUDIO &
VIDEO (m)—C-91
QUANTUM AUDIO LABS INC. (m)—C-97
TEK MEDIA SUPPLY CO. (d)—C-102

0710-1240

—dubbers

FUTURE PRODUCTIONS INC. (m)—C-82
MULTI-TRACK MAGNETICS/RANGERTONE
(m)—C-93
STEENBECK INC. (m & d)—C-101

0710-1260

—duplicators

CETEC GAUSS (m)—C-76
FUTURE PRODUCTIONS INC. (m)—C-82
OTARI CORP. (m)—C-94
TELEX COMMUNICATIONS INC. (m)—C-103

0710-1280

—evaluators

FUTURE PRODUCTIONS INC. (d)—C-82

0710-1300

—leader tape

BURLINGTON AUDIO/VIDEO TAPES INC.
(d)—C-74
FUTURE PRODUCTIONS INC. (d)—C-82
G. C. ELECTRONICS CO. (m)—C-82
3M CO. (Magnetic Media Division) (m)—C-92
RMS ELECTRONICS INC./CATV DIVISION
(m)—C-98
TEK MEDIA SUPPLY CO. (d)—C-102
ZONAL LTD. (m & d)—C-110

0710-1320

—loaders

AUDICO INC. (m)—C-71
FUTURE PRODUCTIONS INC. (d)—C-82
OTARI CORP. (m)—C-94

0710-1340

—logging equipment

MAGNASYNC/MOVIOLA CORP. (m)—C-90

0710-1380

—open reels

BURLINGTON AUDIO/VIDEO TAPES INC.
(d)—C-74
FIDELIPAC CORP. (m)—C-81
G. C. ELECTRONICS CO. (m)—C-82
MAGNASYNC/MOVIOLA CORP. (m)—C-90
3M CO. (Magnetic Media Division) (m)—C-92
OTARI CORP. (m)—C-94
STUDER REVOX AMERICA INC. (m)—C-101
TAPE-ATHON CORP. (m)—C-102
TEK MEDIA SUPPLY CO. (d)—C-102

0710-1400

—rewinders

AUDICO INC. (m)—C-71
MAGNASYNC/MOVIOLA CORP. (m)—C-90
STEENBECK INC. (m & d)—C-101
TEK MEDIA SUPPLY CO. (d)—C-102

0710-1420

—splice finders

FIDELIPAC CORP. (m)—C-81
INTERNATIONAL TAPETRONICS CORP./3M
(m)—C-86
3M BROADCASTING PRODUCTS DIVISION
(m)—C-92
TEK MEDIA SUPPLY CO. (d)—C-102

0710-1440

—splicers

BURLINGTON AUDIO/VIDEO TAPES INC.
(d)—C-74
G. C. ELECTRONICS CO. (m)—C-82
GENEVA GROUP OF COS. INC. (m)—C-83
MAGNASYNC/MOVIOLA CORP. (m)—C-90
3M BROADCASTING PRODUCTS DIVISION
(m)—C-92
MULTI-TRACK MAGNETICS/RANGERTONE
(d)—C-93
RMS ELECTRONICS INC./CATV DIVISION
(m)—C-98
TEK MEDIA SUPPLY CO. (d)—C-102

0710-1460

—sprocketed magnetic film

BURLINGTON AUDIO/VIDEO TAPES INC.
(d)—C-74
MAGNASYNC/MOVIOLA CORP. (d)—C-90
MULTI-TRACK MAGNETICS/RANGERTONE
(m)—C-93
ZONAL LTD. (m & d)—C-110

0710-1480

—sprocketed magnetic film—transports

TELCO AMERICAN (m)—C-102

0710-1500

—tape decks

AVSC INC. (d)—C-72
BSW (d)—C-74
MULTI-TRACK MAGNETICS/RANGERTONE
(d)—C-93
NAKAMICHI AMERICA CORP. (m)—C-93
OTARI CORP. (m)—C-94
SHARP ELECTRONICS CORP., PROFESSION-
AL PRODUCTS DIV. (m)—C-99
SONO-MAG CORP. (m & d)—C-100
SONY PROFESSIONAL AUDIO (m)—C-100
STUDER REVOX AMERICA INC. (m)—C-101
TABER MANUFACTURING & ENGINEERING
CO. (d)—C-102
TAPE-ATHON CORP. (m)—C-102
TELCO AMERICAN (m)—C-102
WILKINSON ELECTRONICS INC. (m)—C-110

0710-1520

—tape decks—ATR

FUTURE PRODUCTIONS INC. (m)—C-82
MULTI-TRACK MAGNETICS/RANGERTONE
(d)—C-93
OTARI CORP. (m)—C-94
SHARP ELECTRONICS CORP., PROFESSION-
AL PRODUCTS DIV. (m)—C-99
SONY COMMUNICATIONS PRODUCTS CO.
(m)—C-100
SONY PROFESSIONAL AUDIO (m)—C-100

STUDER REVOX AMERICA INC. (m)—C-101
TELCO AMERICAN (m)—C-102

0710-1540

—tape decks—multitrack (8+) ATR

MULTI-TRACK MAGNETICS/RANGERTONE
(d)—C-93
OTARI CORP. (m)—C-94
SONY COMMUNICATIONS PRODUCTS CO.
(m)—C-100
SONY PROFESSIONAL AUDIO (m)—C-100
STUDER REVOX AMERICA INC. (m)—C-101
WILKINSON ELECTRONICS INC. (m)—C-110

0710-1560

—tape decks—portable ATR

ALAN GORDON ENTERPRISES INC. (d)—C-83
MICRO-TRAK CORP. (d)—C-91
MULTI-TRACK MAGNETICS/RANGERTONE
(d)—C-93
SHARP ELECTRONICS CORP., PROFESSION-
AL PRODUCTS DIV. (m)—C-99
SONY COMMUNICATIONS PRODUCTS CO.
(m)—C-100
SONY PROFESSIONAL AUDIO (m)—C-100
STUDER REVOX AMERICA INC. (m)—C-101
TAPE-ATHON CORP. (m)—C-102

0710-1580

—tape decks—4-track

AUDIO-TECHNICA U. S. INC. (m)—C-71
MULTI-TRACK MAGNETICS/RANGERTONE
(d)—C-93
OTARI CORP. (m)—C-94
SONY COMMUNICATIONS PRODUCTS CO.
(m)—C-100
SONY PROFESSIONAL AUDIO (m)—C-100
STUDER REVOX AMERICA INC. (m)—C-101
TAPE-ATHON CORP. (m)—C-102
WILKINSON ELECTRONICS INC. (m)—C-110

0710-1620

—test tape

FIDELIPAC CORP. (m)—C-81
G. C. ELECTRONICS CO. (m)—C-82
STANDARD TAPE LABORATORY INC.
(m)—C-101

0710-1640

—timers

AUDICO INC. (m)—C-71
AUTOGRAM CORP. (m)—C-71
ESE (m)—C-81
LOGITEK (m)—C-89
ROHDE & SCHWARZ POLARAD INC.
(m)—C-98

0710-1660

Audio Test Equipment (see TEST & MEASUREMENT EQUIPMENT)

0710-1680

Automation Controls & Systems

ADVANCED MUSIC SYSTEMS (m & d &
r)—C-67
ALAMAR ELECTRONICS USA INC. (m)—C-67
AMS INDUSTRIES INC. (AMS-CALREC) (m &
d & r)—C-69
ARTEL SERVICE CORP. (m & d & r)—C-70
AUDIO KINETICS LTD. (m)—C-71
BROADCAST ELECTRONICS INC. (m)—C-73
dB COMMUNICATIONS INC. (d)—C-78

VICTOR DUNCAN INC. (d)—C-79
 ESE (m)—C-81
 HARRIS CORP. (Broadcast Division) (m)—C-84
 HARRISON SYSTEMS INC. (m)—C-84
 HEWLETT-PACKARD CO. (m)—C-84
 HOLZBERG INC. (d)—C-85
 IGM COMMUNICATIONS (m)—C-85
 IMMAC BROADCAST SERVICES (r)—C-85
 MEI ELECTRONICS INC. (m)—C-91
 MULTI-TRACK MAGNETICS/RANGERTONE (m)—C-93
 H. A. SOLUTECH LTD. (d)—C-100
 SONO-MAG CORP. (m & d & r)—C-100
 TAPE-ATHON CORP. (m)—C-102
 UTAH SCIENTIFIC INC. (m)—C-106
 VAUGHN COMMUNICATIONS GROUP (d & r)—C-106

0710-1680

—custom master controls

ALAMAR ELECTRONICS USA INC. (m)—C-67
 AMS INDUSTRIES INC. (AMS-CALREC) (m & d & r)—C-89
 BSM SYSTEMS INC. (m & d)—C-73
 TAPE-ATHON CORP. (m)—C-102
 UTAH SCIENTIFIC INC. (m)—C-106

0710-1700

—program controls

ALAMAR ELECTRONICS USA INC. (m)—C-67
 AUTOGRAM CORP. (m)—C-71
 IGM COMMUNICATIONS (m)—C-85
 TAPE-ATHON CORP. (m)—C-102

0710-1720

—random select cart systems

ADVANCED MUSIC SYSTEMS (m & d & r)—C-67
 ALAMAR ELECTRONICS USA INC. (m)—C-67
 IGM COMMUNICATIONS (m)—C-85
 MEI ELECTRONICS INC. (m)—C-91
 SONO-MAG CORP. (m & d & r)—C-100

0710-1740

—real-to-reel controllers

ALAMAR ELECTRONICS USA INC. (m)—C-67
 AMX CORP. (m)—C-89
 IGM COMMUNICATIONS (m)—C-85
 TAPE-ATHON CORP. (m)—C-102

0710-1760**Cart Machines**

BCS (d)—C-72
 BROADCAST AUTOMATION INC. (d & r)—C-73
 BROADCAST ELECTRONICS INC. (m)—C-73
 BSW (d)—C-74
 COMWEST (d)—C-77
 dB COMMUNICATIONS INC. (d)—C-78
 VICTOR DUNCAN INC. (d)—C-79
 FIDELIPAC CORP. (m)—C-81
 HARRIS CORP. (Broadcast Division) (c)—C-84
 HOLZBERG INC. (d)—C-85
 IGM COMMUNICATIONS (m)—C-85
 INTERNATIONAL TAPETRONICS CORP./3M (m)—C-86
 LAKE SYSTEMS CORP. (d)—C-88
 LANDY ASSOCIATES INC. (d)—C-88
 LINES VIDEO SYSTEMS (d)—C-89
 3M BROADCASTING PRODUCTS DIVISION (m)—C-92
 3M CO. (Broadcast & Related Products Div.) (m)—C-92
 OTARI CORP. (m)—C-94

PACIFIC RECORDERS & EQUIPMENT CORP. (m)—C-94
 RADIO RESOURCES INC. (d)—C-97
 H. A. SOLUTECH LTD. (d)—C-100
 SONO-MAG CORP. (m & d & r)—C-100
 TELCO AMERICAN (m)—C-102
 VAUGHN COMMUNICATIONS GROUP (d & r)—C-106
 WILKINSON ELECTRONICS INC. (m)—C-110

0710-1780

—dual deck

BROADCAST AUTOMATION INC. (d & r)—C-73
 BROADCAST ELECTRONICS INC. (m & r)—C-73
 3M BROADCASTING PRODUCTS DIVISION (m)—C-92
 3M CO. (Broadcast & Related Products Div.) (m)—C-92
 SONO-MAG CORP. (m & d & r)—C-100

0710-1800

—multiple deck

BROADCAST AUTOMATION INC. (d & r)—C-73
 BROADCAST ELECTRONICS INC. (m & r)—C-73
 FIDELIPAC CORP. (m)—C-81
 IGM COMMUNICATIONS (m)—C-85
 INTERNATIONAL TAPETRONICS CORP./3M (m)—C-86
 3M BROADCASTING PRODUCTS DIVISION (m)—C-92
 3M CO. (Broadcast & Related Products Div.) (m)—C-92
 SONO-MAG CORP. (m & d & r)—C-100
 WILKINSON ELECTRONICS INC. (m)—C-110

0710-1820

—random access

ADVANCED MUSIC SYSTEMS (m & d & r)—C-67
 BROADCAST AUTOMATION INC. (d & r)—C-73
 IGM COMMUNICATIONS (m)—C-85
 3M BROADCASTING PRODUCTS DIVISION (m)—C-92
 3M CO. (Broadcast & Related Products Div.) (m)—C-92
 SONO-MAG CORP. (m & d & r)—C-100

0710-1840

—record only

BROADCAST AUTOMATION INC. (d & r)—C-73
 FIDELIPAC CORP. (m)—C-81
 3M BROADCASTING PRODUCTS DIVISION (m)—C-92
 3M CO. (Broadcast & Related Products Div.) (m)—C-92
 OTARI CORP. (m)—C-94
 PACIFIC RECORDERS & EQUIPMENT CORP. (m)—C-94
 SONO-MAG CORP. (m & d & r)—C-100

0710-1860

—single deck

BROADCAST AUTOMATION INC. (d & r)—C-73
 BROADCAST ELECTRONICS INC. (m & r)—C-73
 FIDELIPAC CORP. (m)—C-81
 INTERNATIONAL TAPETRONICS CORP./3M (m)—C-86
 3M BROADCASTING PRODUCTS DIVISION (m)—C-92
 3M CO. (Broadcast & Related Products Div.) (m)—C-92
 OTARI CORP. (m)—C-94

PACIFIC RECORDERS & EQUIPMENT CORP. (m)—C-94
 SONO-MAG CORP. (m & d & r)—C-100

0710-1880

—stereo

BROADCAST AUTOMATION INC. (d & r)—C-73
 FIDELIPAC CORP. (m)—C-81
 IGM COMMUNICATIONS (m)—C-85
 INTERNATIONAL TAPETRONICS CORP./3M (m)—C-86
 3M BROADCASTING PRODUCTS DIVISION (m)—C-92
 3M CO. (Broadcast & Related Products Div.) (m)—C-92
 OTARI CORP. (m)—C-94
 PACIFIC RECORDERS & EQUIPMENT CORP. (m)—C-94
 SONO-MAG CORP. (m & d & r)—C-100

0710-1900

—triple deck

BROADCAST AUTOMATION INC. (d & r)—C-73
 FIDELIPAC CORP. (m)—C-81
 INTERNATIONAL TAPETRONICS CORP./3M (m)—C-86
 3M BROADCASTING PRODUCTS DIVISION (m)—C-92
 PACIFIC RECORDERS & EQUIPMENT CORP. (m)—C-94
 SONO-MAG CORP. (m & d & r)—C-100
 WILKINSON ELECTRONICS INC. (m)—C-110

0710-1920**Cartridge Systems & Accessories**

BCS (d)—C-72
 BROADCAST AUTOMATION INC. (d & r)—C-73
 VICTOR DUNCAN INC. (d)—C-79
 FIDELIPAC CORP. (m)—C-81
 HARRIS CORP. (Broadcast Division) (d)—C-84
 HOLZBERG INC. (d)—C-85
 IGM COMMUNICATIONS (m)—C-85
 MIDWEST COMMUNICATIONS CORP. (d)—C-92
 3M BROADCASTING PRODUCTS DIVISION (m)—C-92
 RADIO RESOURCES INC. (d)—C-97
 SONO-MAG CORP. (m & d & r)—C-100
 UNITED AD LABEL CO. INC. (m)—C-106
 VAUGHN COMMUNICATIONS GROUP (d & r)—C-106

0710-1940

—automatic sequencing

ARTEL SERVICE CORP. (m & d & r)—C-70
 BROADCAST AUTOMATION INC. (d & r)—C-73
 FIDELIPAC CORP. (m)—C-81
 IGM COMMUNICATIONS (m)—C-85
 MEI ELECTRONICS INC. (m)—C-91
 3M BROADCASTING PRODUCTS DIVISION (m)—C-92
 PACIFIC RECORDERS & EQUIPMENT CORP. (m)—C-94
 H. A. SOLUTECH LTD. (s)—C-100
 SONO-MAG CORP. (m & d & r)—C-100

0710-1960

—delay

BROADCAST AUTOMATION INC. (d & r)—C-73
 3M BROADCASTING PRODUCTS DIVISION (m)—C-92

0710-1980

—erasers

BROADCAST AUTOMATION INC. (d)—C-73
 CHRISTIE ELECTRIC CORP. (m)—C-76
 FIDELIPAC CORP. (m)—C-81
 INTERNATIONAL TAPETRONICS CORP./3M (m)—C-86
 3M BROADCASTING PRODUCTS DIVISION (m)—C-92
 PALTEX (m)—C-95

0710-2000

—monaural

FIDELIPAC CORP. (m)—C-81
 3M BROADCASTING PRODUCTS DIVISION (m)—C-92

0710-2020

—remote-control

AMX CORP. (m)—C-89
 FIDELIPAC CORP. (m)—C-81
 FUTURE PRODUCTIONS INC. (m)—C-82
 MEMTEK PRODUCTS/MEMOREX AUDIO & VIDEO (d)—C-91
 3M BROADCASTING PRODUCTS DIVISION (m)—C-92
 MULTI-TRACK MAGNETICS/RANGERTONE (m)—C-93
 PACIFIC RECORDERS & EQUIPMENT CORP. (m)—C-94
 SATELLITE SYSTEMS OF BREVARD (r)—C-99
 SONO-MAG CORP. (m & d & r)—C-100

0710-2040

—stereo

FIDELIPAC CORP. (m)—C-81
 FUTURE PRODUCTIONS INC. (m)—C-82
 3M BROADCASTING PRODUCTS DIVISION (m)—C-92
 SATELLITE SYSTEMS OF BREVARD (r)—C-99
 SONO-MAG CORP. (m & d & r)—C-100

0710-2060

—winding equipment

AUDICO INC. (m)—C-71
 BROADCAST ELECTRONICS INC. (d)—C-73
 FUTURE PRODUCTIONS INC. (m)—C-82
 3M BROADCASTING PRODUCTS DIVISION (m)—C-92

0710-2080**Converters**

VICTOR DUNCAN INC. (d)—C-79
 HEWLETT-PACKARD CO. (m)—C-84
 MEI ELECTRONICS INC. (m)—C-91

0710-2100**Cart Players/Recorders**

BROADCAST ELECTRONICS INC. (m)—C-73
 BSW (d)—C-74
 COMWEST (d)—C-77
 VICTOR DUNCAN INC. (d)—C-79
 FIDELIPAC CORP. (m)—C-81
 HOLZBERG INC. (d)—C-85
 INTERNATIONAL TAPETRONICS CORP./3M (m)—C-86
 LAKE SYSTEMS CORP. (d)—C-88
 LINES VIDEO SYSTEMS (d)—C-89
 MACKENZIE LABORATORIES INC. (m)—C-90
 3M BROADCASTING PRODUCTS DIVISION (m)—C-92
 3M CO. (Broadcast & Related Products Div.) (m)—C-92

STUDIO EQUIPMENT & SUPPLIES—0700

OTARI CORP. (m)—C-94
PACIFIC RECORDERS & EQUIPMENT CORP. (m)—C-94
RADIO RESOURCES INC. (d)—C-97
SONO-MAG CORP. (m & d & r)—C-100
TELCO AMERICAN (m)—C-102
VAUGHN COMMUNICATIONS GROUP (d & r)—C-106

0710-2120

—dual/triple deck

FIDELIPAC CORP. (m)—C-81
HARRIS CORP. (Broadcast Division) (d)—C-84
INTERNATIONAL TAPETRONICS CORP./3M (m)—C-86
3M CO. (Broadcast & Related Products Div.) (m)—C-92
SONO-MAG CORP. (m & d & r)—C-100

0710-2140

—multideck

BROADCAST ELECTRONICS INC. (m & r)—C-73
FIDELIPAC CORP. (m)—C-81
IGM COMMUNICATIONS (m)—C-85
INTERNATIONAL TAPETRONICS CORP./3M (m)—C-86
MACKENZIE LABORATORIES INC. (m)—C-90
3M CO. (Broadcast & Related Products Div.) (m)—C-92
SONO-MAG CORP. (m & d & r)—C-100

0710-2160

—phase control matrixing

FIDELIPAC CORP. (m)—C-81

0710-2180

—single deck

BROADCAST ELECTRONICS INC. (m & r)—C-73
FIDELIPAC CORP. (m)—C-81
INTERNATIONAL TAPETRONICS CORP./3M (m)—C-86
MACKENZIE LABORATORIES INC. (m)—C-90
OTARI CORP. (m)—C-94
SONO-MAG CORP. (m & d & r)—C-100

0710-2200

—time delay

MICRO-TRAK CORP. (d)—C-91

0710-2210

Cartridges, Phono (see Disc Playing Equipment in this category)

0710-2220

Cassette Players/Recorders

AUDIO-TECHNICA U. S. INC. (m)—C-71
BSW (d)—C-74
THE CAMERA MART INC. (d & r)—C-74
VICTOR DUNCAN INC. (d)—C-79
HOLZBERG INC. (d)—C-85
ITERA/BELMOOR (m)—C-86
KINTRONIC LABORATORIES INC. (d)—C-87
LAKE SYSTEMS CORP. (d)—C-88
LANDY ASSOCIATES INC. (d)—C-88
MICRO-TRAK CORP. (d)—C-91
PACIFIC RECORDERS & EQUIPMENT CORP. (d)—C-94
PEIRCE-PHELPS INC. (d)—C-95
RADIO RESOURCES INC. (d)—C-97

SHARP ELECTRONICS CORP., PROFESSIONAL PRODUCTS DIV. (m)—C-99
SONY PROFESSIONAL AUDIO (m)—C-100
STUDER REVOX AMERICA INC. (m)—C-101
TOWNSEND BROADCAST SYSTEMS INC. (d)—C-105
VAUGHN COMMUNICATIONS GROUP (d & r)—C-106

0710-2240

—dual deck

ITERA/BELMOOR (m)—C-86
KINTRONIC LABORATORIES INC. (d)—C-87
MICRO-TRAK CORP. (d)—C-91
TAPE-ATHON CORP. (m)—C-102

0710-2260

—duplication machine

FUTURE PRODUCTIONS INC. (m)—C-82
INOVONICS INC. (m)—C-86
OTARI CORP. (m)—C-94

0710-2280

—multiple deck

MICRO-TRAK CORP. (d)—C-91
TAPE-ATHON CORP. (m)—C-102

0710-2300

—single deck

HOWE TECHNOLOGIES CORP. (m)—C-85
MICRO-TRAK CORP. (d)—C-91
SHARP ELECTRONICS CORP., PROFESSIONAL PRODUCTS DIV. (m)—C-99
STUDER REVOX AMERICA INC. (m)—C-101
TAPE-ATHON CORP. (m)—C-102

0710-2320

Consoles

ADM TECHNOLOGY INC. (m)—C-67
AMCO ENGINEERING CO. (m)—C-68
AMS INDUSTRIES INC. (AMS-CALREC) (m & d & r)—C-69
AUTOGRAM CORP. (m)—C-71
BROADCAST AUTOMATION INC. (d & r)—C-73
BROADCAST ELECTRONICS INC. (m)—C-73
BSW (d)—C-74
COMWEST (d)—C-77
CONNECTRONICS CORP. (d)—C-77
VICTOR DUNCAN INC. (d)—C-79
EMCOR PRODUCTS/CRENLO INC. (m)—C-81
HALLIKAINEN & FRIENDS INC. (m)—C-84
HARRIS CORP. (Broadcast Division) (m)—C-84
HARRISON SYSTEMS INC. (m)—C-84
HOLZBERG INC. (d)—C-85
LAKE SYSTEMS CORP. (d)—C-88
LANDY ASSOCIATES INC. (d)—C-88
LOGITEK (m)—C-89
MICRO-TRAK CORP. (m)—C-91
MULTI-TRACK MAGNETICS/RANGERTONE (d)—C-93
NEOTEK CORP. (m)—C-93
PACIFIC RECORDERS & EQUIPMENT CORP. (m)—C-94
PALTEX (m)—C-95
PANASONIC INDUSTRIAL CO. (m)—C-95
PEIRCE-PHELPS INC. (d)—C-95
QUALITY VIDEO SUPPLY CORP. (d)—C-97
QUANTUM AUDIO LABS INC. (m)—C-97
RADIO RESOURCES INC. (d)—C-97
RUSSCO ELECTRONICS MANUFACTURING INC. (m)—C-98
SHURE BROTHERS INC. (m)—C-99
SOLID STATE LOGIC INC. (m & d)—C-100
SONY COMMUNICATIONS PRODUCTS CO. (m)—C-100

SONY PROFESSIONAL AUDIO (m)—C-100
SOUNDTRACS (d & r)—C-100
STANTRON UNIT OF ZERO CORP. (m)—C-101
STUDER REVOX AMERICA INC. (m)—C-101
TOWNSEND BROADCAST SYSTEMS INC. (d)—C-105
VAUGHN COMMUNICATIONS GROUP (d & r)—C-106
WARD-BECK SYSTEMS LTD. (m)—C-108
WHEATSTONE CORP. (m)—C-108

0710-2340

—automated

ADM TECHNOLOGY INC. (m)—C-67
AMS INDUSTRIES INC. (AMS-CALREC) (m & d & r)—C-69
AUTOGRAM CORP. (m)—C-71
HARRISON SYSTEMS INC. (m)—C-84
KINTRONIC LABORATORIES INC. (d)—C-87
LOGITEK (m)—C-89
SHURE BROTHERS INC. (m)—C-99
SOLID STATE LOGIC INC. (m & d)—C-100
SONY PROFESSIONAL AUDIO (m)—C-100
SOUNDTRACS (d & r)—C-100
STUDER REVOX AMERICA INC. (m)—C-101

0710-2360

—mic mixers (1 output)

ADM TECHNOLOGY INC. (m)—C-67
BEYER DYNAMIC INC. (m & d & r)—C-72
THE CAMERA MART INC. (d & r)—C-74
GENERAL TELEVISION NETWORK (d & r)—C-83
HARRISON SYSTEMS INC. (m)—C-84
INTERNATIONAL NUCLEAR CORP. (m)—C-86
PANASONIC INDUSTRIAL CO. (m)—C-95
RUSSCO ELECTRONICS MANUFACTURING INC. (m)—C-98
SHURE BROTHERS INC. (m)—C-99
SOUNDTRACS (d & r)—C-100

0710-2380

—portable

ADM TECHNOLOGY INC. (m)—C-67
AUDIO-TECHNICA U. S. INC. (m)—C-71
COMREX CORP. (m)—C-77
CONNECTRONICS CORP. (d)—C-77
HAMMOND INDUSTRIES INC. (m)—C-84
HARRISON SYSTEMS INC. (m)—C-84
LOGITEK (m)—C-89
MICRO-TRAK CORP. (m)—C-91
PACIFIC RECORDERS & EQUIPMENT CORP. (m)—C-94
RUSSCO ELECTRONICS MANUFACTURING INC. (m)—C-98
SENNHEISER ELECTRONIC CORP. (m)—C-99
SHURE BROTHERS INC. (m)—C-99
SONY PROFESSIONAL AUDIO (m)—C-100
SOUNDTRACS (d & r)—C-100
STUDER REVOX AMERICA INC. (m)—C-101
WARD-BECK SYSTEMS LTD. (m)—C-108

0710-2400

—studio (3+ outputs)—mono

ADM TECHNOLOGY INC. (m)—C-67
AUTOGRAM CORP. (m)—C-71
GENERAL TELEVISION NETWORK (d & r)—C-83
HARRISON SYSTEMS INC. (m)—C-84
INTERNATIONAL NUCLEAR CORP. (m)—C-86
LOGITEK (m)—C-89
MICRO-TRAK CORP. (m)—C-91
PALTEX (m)—C-95
PANASONIC INDUSTRIAL CO. (m)—C-95
RUSSCO ELECTRONICS MANUFACTURING INC. (m)—C-98
SOLID STATE LOGIC INC. (m & d)—C-100
SOUNDTRACS (d & r)—C-100
STUDER REVOX AMERICA INC. (m)—C-101

WARD-BECK SYSTEMS LTD. (m)—C-108
WHEATSTONE CORP. (m)—C-108

0710-2420

—studio—stereo

ADM TECHNOLOGY INC. (m)—C-67
AUTOGRAM CORP. (m)—C-71
CIRCUIT RESEARCH LABS INC. (m)—C-76
CONNECTRONICS CORP. (d)—C-77
GENERAL TELEVISION NETWORK (d & r)—C-83
HARRISON SYSTEMS INC. (m)—C-84
HOWE TECHNOLOGIES CORP. (m)—C-85
LOGITEK (m)—C-89
MICRO-TRAK CORP. (m)—C-91
PACIFIC RECORDERS & EQUIPMENT CORP. (m)—C-94
PALTEX (m)—C-95
PANASONIC INDUSTRIAL CO. (m)—C-95
QUANTUM AUDIO LABS INC. (m)—C-97
RUSSCO ELECTRONICS MANUFACTURING INC. (m)—C-98
SOLID STATE LOGIC INC. (m & d)—C-100
SONY PROFESSIONAL AUDIO (m)—C-100
SOUNDTRACS (d & r)—C-100
STUDER REVOX AMERICA INC. (m)—C-101
WARD-BECK SYSTEMS LTD. (m)—C-108
WHEATSTONE CORP. (m)—C-108

0710-2440

—TV audio

ADM TECHNOLOGY INC. (m)—C-67
AUTOGRAM CORP. (m)—C-71
CIRCUIT RESEARCH LABS INC. (m)—C-76
GENERAL TELEVISION NETWORK (d & r)—C-83
HALLIKAINEN & FRIENDS INC. (m)—C-84
HARRISON SYSTEMS INC. (m)—C-84
HOWE TECHNOLOGIES CORP. (m)—C-85
INTERNATIONAL NUCLEAR CORP. (m)—C-86
LOGITEK (m)—C-89
MICRO-TRAK CORP. (m)—C-91
MODULATION SCIENCES INC. (m)—C-92
PACIFIC RECORDERS & EQUIPMENT CORP. (m)—C-94
PALTEX (m)—C-95
SENNHEISER ELECTRONIC CORP. (m)—C-99
SOLID STATE LOGIC INC. (m & d)—C-100
SONY PROFESSIONAL AUDIO (m)—C-100
SOUNDTRACS (d & r)—C-100
STUDER REVOX AMERICA INC. (m)—C-101
WARD-BECK SYSTEMS LTD. (m)—C-108
WHEATSTONE CORP. (m)—C-108

0710-2460

Decoders—stereo

BELAR ELECTRONICS LABORATORY INC. (m)—C-72
BENCHMARK MEDIA SYSTEMS (m)—C-72
COMPREHENSIVE VIDEO SUPPLY CORP. (d)—C-77
VICTOR DUNCAN INC. (d)—C-79
KAHN COMMUNICATIONS INC. (m)—C-87
MODULATION SCIENCES INC. (m)—C-92
SATELLITE SIGNALS INC. (d)—C-99
SATELLITE SYSTEMS OF BREVARD (r)—C-99
T.F.T. INC. (m)—C-104
VAUGHN COMMUNICATIONS GROUP (d & r)—C-106

0710-2480

Delay, Audio Tape

VICTOR DUNCAN INC. (d)—C-79
FIDELIPAC CORP. (m)—C-81
JAMES GRUNDER & ASSOCIATES INC. (d)—C-84
HARRIS CORP. (Broadcast Division) (d)—C-84

INTERNATIONAL TAPETRONICS CORP./3M
(m)—C-86

0710-2500

Delay Lines, Audio

ADVANCED MUSIC SYSTEMS (m & d & r)—C-67
ALLEN AVIONICS INC. (m)—C-88
AMS INDUSTRIES INC. (AMS-CALREC) (m & d & r)—C-69
VICTOR DUNCAN INC. (d)—C-79
HARRIS CORP. (Broadcast Division) (d)—C-84
LEXICON INC. (m)—C-89
PEIRCE-PHELPS INC. (d)—C-95
VAUGHN COMMUNICATIONS GROUP (d & r)—C-106

0710-2520

Delay Machines, Talk Show

BSW (d)—C-74
VICTOR DUNCAN INC. (d)—C-79
HARRIS CORP. (Broadcast Division) (d)—C-84
HOLZBERG INC. (d)—C-85
INTERNATIONAL TAPETRONICS CORP./3M (m)—C-86
RADIO RESOURCES INC. (d)—C-97

0710-2540

Digital Audio Recorders

ADVANCED MUSIC SYSTEMS (m & d & r)—C-67
AMS INDUSTRIES INC. (AMS-CALREC) (m & d & r)—C-69
AUDICHRON (m)—C-71
BROADCAST ELECTRONICS INC. (m & r)—C-73
BSW (d)—C-74
VICTOR DUNCAN INC. (d)—C-79
FAIRLIGHT INSTRUMENTS INC. (m & d)—C-81
HARRIS CORP. (Broadcast Division) (d)—C-84
INTERNATIONAL TAPETRONICS CORP./3M (m)—C-86
LAKE SYSTEMS CORP. (d)—C-88
LEXICON INC. (m)—C-89
MEI ELECTRONICS INC. (m)—C-91
NEW ENGLAND DIGITAL (m & d)—C-93
PANASONIC INDUSTRIAL CO. (m)—C-95
PEIRCE-PHELPS INC. (d)—C-95
SHAFF ELECTRONICS CORP., PROFESSIONAL PRODUCTS DIV. (m)—C-99
SONY COMMUNICATIONS PRODUCTS CO. (m)—C-100
SONY PROFESSIONAL AUDIO (m)—C-100
STUDER REVEX AMERICA INC. (m)—C-101

0710-2560

Disc Playing Equipment

BROADCAST ELECTRONICS INC. (d)—C-73
VICTOR DUNCAN INC. (d)—C-79
JAMES GRUNDER & ASSOCIATES INC. (d)—C-84
HARRIS CORP. (Broadcast Division) (d)—C-84
MICRO-TRAK CORP. (m)—C-91
OPTICAL DISC CORP. (m)—C-94
PEIRCE-PHELPS INC. (d)—C-95
SHARP ELECTRONICS CORP., PROFESSIONAL PRODUCTS DIV. (m)—C-99
SHURE BROTHERS INC. (m)—C-99
SONO-MAG CORP. (m & d)—C-100
SONY COMMUNICATIONS PRODUCTS CO. (m)—C-100

0710-2580

—complete disc playing consoles

MICRO-TRAK CORP. (m)—C-91

0710-2600

—phone cartridges

AUDIO-TECHNICA U. S. INC. (m)—C-71
MICRO-TRAK CORP. (d)—C-91
SHURE BROTHERS INC. (m)—C-99
STANTON MAGNETICS INC. (m)—C-101

0710-2610

—phone preamps (See Amplifiers in this category)

0710-2620

—pickup arms

HAMMOND INDUSTRIES INC. (m)—C-84
MICRO-TRAK CORP. (m)—C-91

0710-2640

—record cleaning, care

AUDIO-TECHNICA U. S. INC. (m)—C-71
JAMES GRUNDER & ASSOCIATES INC. (d)—C-84
HAMMOND INDUSTRIES INC. (m)—C-84
ITERA/BELMOOR (m)—C-86
STANTON MAGNETICS INC. (m)—C-101

0710-2660

—turntables

JAMES GRUNDER & ASSOCIATES INC. (d)—C-84
HAMMOND INDUSTRIES INC. (m)—C-84
MICRO-TRAK CORP. (d)—C-91

0710-2680

EBS Two-Tone Systems

BSW (d)—C-74
COMWEST (d)—C-77
VICTOR DUNCAN INC. (d)—C-79
GORMAN-REDLICH MANUFACTURING CO. (m)—C-83
JAMES GRUNDER & ASSOCIATES INC. (d)—C-84
HOLZBERG INC. (d)—C-85
INTERNATIONAL NUCLEAR CORP. (m)—C-86
JOHNSON ELECTRONICS INC. (m)—C-87
TELCO AMERICAN (m & d)—C-102
T.F.T. INC. (m)—C-104
TOWNSEND BROADCAST SYSTEMS INC. (d)—C-105

0710-2700

Editing Equipment

ADAMS-SMITH (m)—C-67
AMS INDUSTRIES INC. (AMS-CALREC) (m & d & r)—C-69
BCS (d)—C-72
CIPHER DIGITAL INC. (m)—C-76
VICTOR DUNCAN INC. (d)—C-79
GRAY ENGINEERING LABORATORIES INC. (m)—C-83
JAMES GRUNDER & ASSOCIATES INC. (d)—C-84
HARRIS CORP. (Broadcast Division) (d)—C-84
LAKE SYSTEMS CORP. (d)—C-88
PEIRCE-PHELPS INC. (d)—C-95
SONY PROFESSIONAL AUDIO (m)—C-100
TEK MEDIA SUPPLY CO. (d)—C-102

0710-2720

—digital audio editors

ADVANCED MUSIC SYSTEMS (m & d & r)—C-67
AMS INDUSTRIES INC. (AMS-CALREC) (m & d & r)—C-69
CIPHER DIGITAL INC. (m)—C-76
CMX CORP. (m)—C-76
FAIRLIGHT INSTRUMENTS INC. (m & d)—C-81
SOLID STATE LOGIC INC. (m & d)—C-100
SONY PROFESSIONAL AUDIO (m)—C-100
STUDER REVEX AMERICA INC. (m)—C-101

0710-2740

—electronic editors

ADAMS-SMITH (m)—C-67
ADVANCED MUSIC SYSTEMS (m & d & r)—C-67
AMS INDUSTRIES INC. (AMS-CALREC) (m & d & r)—C-69
CIPHER DIGITAL INC. (m)—C-76
CMX CORP. (m)—C-76
GENERAL TELEVISION NETWORK (d & r)—C-83

0710-2760

—SMPTE time code synchronizers

ADAMS-SMITH (m)—C-67
ADVANCED MUSIC SYSTEMS (m & d & r)—C-67
AMS INDUSTRIES INC. (AMS-CALREC) (m & d & r)—C-69
CIPHER DIGITAL INC. (m)—C-76
EVERTS MICROSYSTEMS (m)—C-81
FUTURE PRODUCTIONS INC. (m)—C-82
GENERAL TELEVISION NETWORK (d & r)—C-83
MULTI-TRACK MAGNETICS/RANGERTONE (d)—C-93
OTARI CORP. (m)—C-94
SONY PROFESSIONAL AUDIO (m)—C-100
STUDER REVEX AMERICA INC. (m)—C-101

0710-2780

—splicing blocks, tape

AUDICO INC. (d)—C-71
BURLINGTON AUDIO/VIDEO TAPES INC. (d)—C-74
FIDELIPAC CORP. (m)—C-81
MAGNASYNC/MOVIOLA CORP. (d)—C-90
MULTI-TRACK MAGNETICS/RANGERTONE (d)—C-93
TEK MEDIA SUPPLY CO. (d)—C-102

0710-2800

—editing systems

ADAMS-SMITH (m)—C-67
AMS INDUSTRIES INC. (AMS-CALREC) (m & d & r)—C-69
THE CAMERA MART INC. (d)—C-74
CIPHER DIGITAL INC. (m)—C-76
CMX CORP. (m)—C-76
FOR-A CORPORATION OF AMERICA (m)—C-82
LEXICON INC. (m)—C-89
STEENBECK INC. (m & d)—C-101
STUDER REVEX AMERICA INC. (m)—C-101

0710-2820

—editing systems—audio

ADAMS-SMITH (m)—C-67
ADM TECHNOLOGY INC. (m)—C-67
AMS INDUSTRIES INC. (AMS-CALREC) (m & d & r)—C-69
CMX CORP. (m)—C-76

LEXICON INC. (m)—C-89
SOLID STATE LOGIC INC. (m & d)—C-100
STUDER REVEX AMERICA INC. (m)—C-101

0710-2830

—editing systems—video (see Editing Systems, Video Equipment & Supplies 0770-2800)

0710-2840

—editor

ADAMS-SMITH (m)—C-67
ADVANCED MUSIC SYSTEMS (m & d & r)—C-67
AMS INDUSTRIES INC. (AMS-CALREC) (m & d & r)—C-69
CMX CORP. (m)—C-76
GENERAL TELEVISION NETWORK (d & r)—C-83
JAMES GRUNDER & ASSOCIATES INC. (d)—C-84
LEXICON INC. (m)—C-89
TEK MEDIA SUPPLY CO. (d)—C-102

0710-2860

—effects processing

ADVANCED MUSIC SYSTEMS (m & d & r)—C-67
AMS INDUSTRIES INC. (AMS-CALREC) (m & d & r)—C-69
JAMES GRUNDER & ASSOCIATES INC. (d)—C-84
LEXICON INC. (m)—C-89
VALLEY INTERNATIONAL INC. (m)—C-106

0710-2880

Encoders

THE CAMERA MART INC. (d)—C-74
CENTRAL DYNAMICS LTD. (m & r)—C-75
CETEC VEGA (m)—C-76
VICTOR DUNCAN INC. (d)—C-79
GORMAN-REDLICH MANUFACTURING CO. (m)—C-83
HOLZBERG INC. (d)—C-85
MULTI-TRACK MAGNETICS/RANGERTONE (m)—C-93
QUANTA CORP. (m)—C-97
TELCO AMERICAN (m)—C-102

0710-2900

—EBS

GORMAN-REDLICH MANUFACTURING CO. (m)—C-83
HARRIS CORP. (Broadcast Division) (d)—C-84
HOLZBERG INC. (d)—C-85
INTERNATIONAL NUCLEAR CORP. (m)—C-86
TELCO AMERICAN (m)—C-102
T.F.T. INC. (m)—C-104

0710-2920

—tone

CETEC VEGA (m)—C-76
CHANNELMATIC INC. (m)—C-76
GORMAN-REDLICH MANUFACTURING CO. (m)—C-83
HARRIS CORP. (Broadcast Division) (d)—C-84

0710-2940

Enhancers, Stereo Phase

THE CAMERA MART INC. (d)—C-74
CIRCUIT RESEARCH LABS INC. (m)—C-76

STUDIO EQUIPMENT & SUPPLIES—0700

VICTOR DUNCAN INC. (d)—C-79
HOLZBERG INC. (d)—C-85
TOWNSEND BROADCAST SYSTEMS INC.
(d)—C-105

0710-2960 Equalizers

ADM TECHNOLOGY INC. (m)—C-67
ALLEN AVIONICS INC. (m)—C-68
BSM SYSTEMS INC. (m & d)—C-73
THE CAMERA MART INC. (d)—C-74
VICTOR DUNCAN INC. (d)—C-79
HOLZBERG INC. (d)—C-85
LAKE SYSTEMS CORP. (d)—C-88
MICRO-TRAK CORP. (d)—C-91
ORBAN ASSOCIATES INC. (m)—C-94
PEIRCE-PHELPS INC. (d)—C-95
TOA ELECTRONICS INC. (m)—C-104
VALLEY INTERNATIONAL INC. (m)—C-106

0710-2980 —audio

ADM TECHNOLOGY INC. (m)—C-67
ALLEN AVIONICS INC. (m)—C-68
BSM SYSTEMS INC. (m & d)—C-73
CIRCUIT RESEARCH LABS INC. (m)—C-76
MICRO-TRAK CORP. (d)—C-91
ORBAN ASSOCIATES INC. (m)—C-94
PACIFIC RECORDERS & EQUIPMENT CORP.
(m)—C-94
VALLEY INTERNATIONAL INC. (m)—C-106

0710-3000 —vertical aperture

THOMSON-CSF BROADCAST INC. (m)—C-104

0710-3020 Exciters

BROADCAST ELECTRONICS INC. (m)—C-73
BSW (d)—C-74
THE CAMERA MART INC. (d)—C-74
COMWEST (d)—C-77
VICTOR DUNCAN INC. (d)—C-79
FM SYSTEMS INC. (m & d)—C-82
GLOBAL SYSTEMS CORP. (m)—C-83
HARRIS CORP. (Broadcast Division)
(m)—C-84
HOLZBERG INC. (d)—C-85
RADIO RESOURCES INC. (d)—C-97
ROHDE & SCHWARZ POLARAD INC.
(m)—C-98

0710-3040 —AM

CIRCUIT RESEARCH LABS INC. (m)—C-76
CONTINENTAL ELECTRONICS (m)—C-77
GLOBAL SYSTEMS CORP. (m)—C-83
KAHN COMMUNICATIONS INC. (m)—C-87

0710-3060 —AM stereo

CIRCUIT RESEARCH LABS INC. (m)—C-76
CONTINENTAL ELECTRONICS (d)—C-77
GLOBAL SYSTEMS CORP. (m)—C-83
KAHN COMMUNICATIONS INC. (m)—C-87

0710-3080 —FM

CIRCUIT RESEARCH LABS INC. (m)—C-76
CONTINENTAL ELECTRONICS (m)—C-77
ROHDE & SCHWARZ POLARAD INC.
(m)—C-98

0710-3100 —FM stereo

BSW (d)—C-74
CIRCUIT RESEARCH LABS INC. (m)—C-76
CONTINENTAL ELECTRONICS (m)—C-77
FM SYSTEMS INC. (m & d)—C-82
ROHDE & SCHWARZ POLARAD INC.
(m)—C-98

0710-3120 —SCA

BSW (d)—C-74
CIRCUIT RESEARCH LABS INC. (m)—C-76
CONTINENTAL ELECTRONICS (d)—C-77
ROHDE & SCHWARZ POLARAD INC.
(m)—C-98
TOA ELECTRONICS INC. (m)—C-104

0710-3140 Generators

ADAMS-SMITH (m)—C-67
BROADCAST ELECTRONICS INC. (m)—C-73
CETEC VEGA (m)—C-76
VICTOR DUNCAN INC. (d)—C-79
GLOBAL SYSTEMS CORP. (m)—C-83
HEWLETT-PACKARD CO. (m)—C-84
HOLZBERG INC. (d)—C-85
MODULATION SCIENCES INC. (m)—C-92
MULTI-TRACK MAGNETICS/RANGERTONE
(m)—C-93
ROHDE & SCHWARZ POLARAD INC.
(m)—C-98
TOWNSEND BROADCAST SYSTEMS INC.
(d)—C-105
WAVETEK RF PRODUCTS INC. (m)—C-108

0710-3160 —AF

ATLAS/SOUNDOLIER (m)—C-71
CETEC VEGA (m)—C-76
HARRIS CORP. (Broadcast Division)
(d)—C-84
ROHDE & SCHWARZ POLARAD INC.
(m)—C-98
WAVETEK RF PRODUCTS INC. (m)—C-108

0710-3180 —subcarrier, FM

COMWEST (d)—C-77
CONTINENTAL ELECTRONICS (d)—C-77
FM SYSTEMS INC. (m & d)—C-82
GLOBAL SYSTEMS CORP. (m)—C-83
HARRIS CORP. (Broadcast Division)
(d)—C-84
MODULATION SCIENCES INC. (m)—C-92
MOSELEY ASSOCIATES INC. (m)—C-92
SYNCHRONOUS COMMUNICATIONS INC.
(m)—C-102
T.F.T. INC. (m)—C-104
WEGENER COMMUNICATIONS INC.
(m)—C-108

0710-3200 Headphones

AKG ACOUSTICS INC. (d)—C-67
ALLIED ELECTRONICS (a div. of Digitech Inc.)
(d)—C-68
AUDIO-TECHNICA U. S. INC. (m)—C-71
BEYER DYNAMIC INC. (m & d & r)—C-72
BROADCAST ELECTRONICS INC. (d)—C-73
THE CAMERA MART INC. (d)—C-74
COMPREHENSIVE VIDEO SUPPLY CORP.
(d)—C-77
VICTOR DUNCAN INC. (d)—C-79
G. C. ELECTRONICS CO. (m)—C-82
HOLZBERG INC. (d)—C-85

ITERA/BELMOOR (m)—C-86
LINES VIDEO SYSTEMS (d)—C-89
MAGNASYNC/MOVIOLA CORP. (d)—C-90
PEIRCE-PHELPS INC. (d)—C-95
QUALITY VIDEO SUPPLY CORP. (d)—C-97
RADIO RESOURCES INC. (d)—C-97
ROH/ANCHOR AUDIO (s)—C-98
SENNHEISER ELECTRONIC CORP. (m)—C-99
SHURE BROTHERS INC. (m)—C-99
SWINTEK ENTERPRISES INC. (m)—C-102
TELEVISION EQUIPMENT ASSOCIATES INC.
(m)—C-103
TELEX COMMUNICATIONS INC. (m)—C-103

0710-3220 —announcers earpiece

AUDIO-TECHNICA U. S. INC. (m)—C-71
BEYER DYNAMIC INC. (m & d & r)—C-72
HARRIS CORP. (Broadcast Division)
(d)—C-84
ROH/ANCHOR AUDIO (s)—C-98
STANTON MAGNETICS INC. (m)—C-101
TELEX COMMUNICATIONS INC. (m)—C-103

0710-3240 —mono

AKG ACOUSTICS INC. (d)—C-67
AUDIO-TECHNICA U. S. INC. (m)—C-71
BEYER DYNAMIC INC. (m & d & r)—C-72
ALAN GORDON ENTERPRISES INC. (d)—C-83
HARRIS CORP. (Broadcast Division)
(d)—C-84
ITERA/BELMOOR (m)—C-86
TELEVISION EQUIPMENT ASSOCIATES INC.
(m)—C-103
TELEX COMMUNICATIONS INC. (m)—C-103
TVI (d)—C-105

0710-3260 —stereo

AKG ACOUSTICS INC. (d)—C-67
AUDIO-TECHNICA U. S. INC. (m)—C-71
BEYER DYNAMIC INC. (m & d & r)—C-72
G. C. ELECTRONICS CO. (m)—C-82
ALAN GORDON ENTERPRISES INC. (d)—C-83
HARRIS CORP. (Broadcast Division)
(d)—C-84
ITERA/BELMOOR (m)—C-86
SENNHEISER ELECTRONIC CORP. (m)—C-99
STANTON MAGNETICS INC. (m)—C-101
TELEVISION EQUIPMENT ASSOCIATES INC.
(m)—C-103
TELEX COMMUNICATIONS INC. (m)—C-103
TVI (d)—C-105

0710-3280 —headphones with announcers mike

AKG ACOUSTICS INC. (d)—C-67
AUDIO-TECHNICA U. S. INC. (m)—C-71
BEYER DYNAMIC INC. (m & d & r)—C-72
HAMMOND INDUSTRIES INC. (d)—C-84
ROH/ANCHOR AUDIO (s)—C-98
SENNHEISER ELECTRONIC CORP. (m)—C-99
SHURE BROTHERS INC. (m)—C-99
TELEVISION EQUIPMENT ASSOCIATES INC.
(m)—C-103
TELEX COMMUNICATIONS INC. (m)—C-103
TVI (d)—C-105

0710-3300 Heads, Audio & Accessories

AVSC INC. (m & d)—C-72
BROADCAST ELECTRONICS INC. (d)—C-73
BSW (d)—C-74
THE CAMERA MART INC. (d)—C-74
CMC TECHNOLOGY (m)—C-76

VICTOR DUNCAN INC. (d)—C-79
GENEVA GROUP OF COS. INC. (m)—C-83
HOLZBERG INC. (d)—C-85
NORTRONICS CO. INC. (m)—C-94
OTARI CORP. (m)—C-94
QUALITY VIDEO SUPPLY CORP. (d)—C-97
RMS ELECTRONICS INC./CATV DIVISION
(m)—C-98
TABER MANUFACTURING & ENGINEERING
CO. (m & d)—C-102

0710-3320 —alignment gauges

FIDELIPAC CORP. (m)—C-81

0710-3360 —cleaners

AVSC INC. (d)—C-72
G. C. ELECTRONICS CO. (m)—C-82
GENEVA GROUP OF COS. INC. (m)—C-83
HOLT LLOYD CORP./LPS PRODUCTS
(m)—C-85
LIBERTY INDUSTRIES INC. (m & d)—C-89
RMS ELECTRONICS INC./CATV DIVISION
(m)—C-98
TABER MANUFACTURING & ENGINEERING
CO. (d)—C-102
TEK MEDIA SUPPLY CO. (d)—C-102

0710-3380 —degaussers

AUDIO-TECHNICA U. S. INC. (m)—C-71
AVSC INC. (m & d)—C-72
GARNER INDUSTRIES (m)—C-82
G. C. ELECTRONICS CO. (m)—C-82
GENEVA GROUP OF COS. INC. (m)—C-83
TABER MANUFACTURING & ENGINEERING
CO. (m & d)—C-102
TEK MEDIA SUPPLY CO. (d)—C-102

0710-3400 —eraser

AVSC INC. (m & d)—C-72
GENEVA GROUP OF COS. INC. (m)—C-83
NORTRONICS CO. INC. (m)—C-94
OTARI CORP. (m)—C-94
TABER MANUFACTURING & ENGINEERING
CO. (m & d)—C-102

0710-3420 —film stripe

BURLINGTON AUDIO/VIDEO TAPES INC.
(d)—C-74
NORTRONICS CO. INC. (m)—C-94

0710-3440 —playback

AVSC INC. (m & d)—C-72
NORTRONICS CO. INC. (m)—C-94
OTARI CORP. (m)—C-94
TABER MANUFACTURING & ENGINEERING
CO. (m & d)—C-102

0710-3460 —rebuilt

NORTRONICS CO. INC. (m)—C-94

0710-3480

—record

AVSC INC. (m & d)—C-72
 NORTRONICS CO. INC. (m)—C-94
 OTARI CORP. (m)—C-84
 TABER MANUFACTURING & ENGINEERING CO. (m & d)—C-102

0710-3500

—replacement

AVSC INC. (m & d)—C-72
 NORTRONICS CO. INC. (m)—C-94
 OTARI CORP. (m)—C-94
 TABER MANUFACTURING & ENGINEERING CO. (m & d)—C-102

0710-3520**Intercom Systems**

A. F. ASSOCIATES INC. (d)—C-67
 ATLAS/SOUNDOLIER (m)—C-71
 THE CAMERA MART INC. (d)—C-74
 CETEC VEGA (m)—C-76
 COMPREHENSIVE VIDEO SUPPLY CORP. (d)—C-77
 VICTOR DUNCAN INC. (d)—C-79
 HM ELECTRONICS INC. (m)—C-84
 HOLZBERG INC. (d)—C-85
 IMMAD BROADCAST SERVICES (r)—C-85
 LINES VIDEO SYSTEMS (d)—C-89
 PACIFIC RECORDERS & EQUIPMENT CORP. (d)—C-94
 PESA AMERICA INC. (m)—C-95
 QUALITY VIDEO SUPPLY CORP. (d)—C-97
 ROY/ANCHOR AUDIO (s)—C-98
 STEINBERG ELECTRONICS INC. (d)—C-101
 SWINTEK ENTERPRISES INC. (m)—C-102
 TELEVISION EQUIPMENT ASSOCIATES INC. (m)—C-103
 TELEX COMMUNICATIONS INC. (m)—C-103
 TOA ELECTRONICS INC. (m)—C-104
 TOWNSEND BROADCAST SYSTEMS INC. (d)—C-105
 TVI (d)—C-105
 WARD-BECK SYSTEMS LTD. (m)—C-108

0710-3540

—hardwired

ATLAS/SOUNDOLIER (m)—C-71
 HM ELECTRONICS INC. (m)—C-84
 PACIFIC RECORDERS & EQUIPMENT CORP. (d)—C-94
 PESA AMERICA INC. (m)—C-95
 ROY/ANCHOR AUDIO (s)—C-98
 RTS SYSTEMS INC. (m)—C-98
 SWINTEK ENTERPRISES INC. (m)—C-102
 TELEVISION EQUIPMENT ASSOCIATES INC. (m)—C-103
 TVI (d)—C-105
 WARD-BECK SYSTEMS LTD. (m)—C-108

0710-3560

—RF

CETEC VEGA (m)—C-76
 COMREX CORP. (m)—C-77
 HM ELECTRONICS INC. (m)—C-84
 SWINTEK ENTERPRISES INC. (m)—C-102
 TVI (d)—C-105

0710-3580**Limiters/Compressors**

COMTEK INC. (m)—C-77
 HARRIS CORP. (Broadcast Division) (d)—C-84

0710-3660**Low Frequency Extenders**

COMREX CORP. (m)—C-77
 VICTOR DUNCAN INC. (d)—C-79

0710-3680**Meters**

DORROUGH ELECTRONICS (m)—C-79
 VICTOR DUNCAN INC. (d)—C-79
 HEWLETT-PACKARD CO. (m)—C-84

0710-3700**Microphones & Accessories**

AKG ACOUSTICS INC. (d)—C-67
 AMS INDUSTRIES INC. (AMS-CALREC) (m & d & r)—C-69
 AUDIO-TECHNICA U. S. INC. (m)—C-71
 AVSC INC. (d)—C-72
 BCS (d)—C-72
 BEYER DYNAMIC INC. (m & d & r)—C-72
 BROADCAST ELECTRONICS INC. (d)—C-73
 BRUEL & KJAER INSTRUMENTS INC. (m & d & r)—C-73
 BSW (d)—C-74
 THE CAMERA MART INC. (d)—C-74
 CETEC VEGA (m)—C-76
 COMMUNICATION MARKETING & CONSULTING LTD. (m)—C-77
 COMPREHENSIVE VIDEO SUPPLY CORP. (d)—C-77
 CROWN INTERNATIONAL INC. (m)—C-78
 VICTOR DUNCAN INC. (d)—C-79
 G. C. ELECTRONICS CO. (m)—C-82
 HM ELECTRONICS INC. (m)—C-84
 HOLZBERG INC. (d)—C-85
 LAKE SYSTEMS CORP. (d)—C-88
 LANDY ASSOCIATES INC. (d)—C-88
 LINES VIDEO SYSTEMS (d)—C-89
 MPSC VIDEO INDUSTRIES INC. (d)—C-93
 MULTI-TRACK MAGNETICS/RANGERTONE (d)—C-93
 PEIRCE-PHELPS INC. (d)—C-95
 QUALITY VIDEO SUPPLY CORP. (d)—C-97
 SENNHEISER ELECTRONIC CORP. (m)—C-99
 SHARP ELECTRONICS CORP., PROFESSIONAL PRODUCTS DIV. (m)—C-99
 SHURE BROTHERS INC. (m)—C-99
 SONY COMMUNICATIONS PRODUCTS CO. (m)—C-100
 SONY PROFESSIONAL AUDIO (m)—C-100
 STEINBERG ELECTRONICS INC. (d)—C-101
 TABER MANUFACTURING & ENGINEERING CO. (d)—C-102
 TELEX COMMUNICATIONS INC. (m)—C-103
 TEMTRON ELECTRONICS (d)—C-103
 TOWNSEND BROADCAST SYSTEMS INC. (d)—C-105

0710-3720

—booms & stands

AKG ACOUSTICS INC. (d)—C-67
 AUDIO-TECHNICA U. S. INC. (m)—C-71
 BEYER DYNAMIC INC. (m & d & r)—C-72
 CINEMA PRODUCTS CORP. (m)—C-76
 COMPREHENSIVE VIDEO SUPPLY CORP. (d)—C-77
 G. C. ELECTRONICS CO. (m)—C-82
 HARRIS CORP. (Broadcast Division) (d)—C-84
 KARL HEITZ INC. (d)—C-84
 MOLE-RICHARDSON CO. (m)—C-92
 MULTI-TRACK MAGNETICS/RANGERTONE (d)—C-93
 SHURE BROTHERS INC. (m)—C-99
 TEMTRON ELECTRONICS (d)—C-103

0710-3740

—cable

ADAPT COMMUNICATION SUPPLY CO. INC. (d)—C-67
 ALPHA WIRE CORP. (m)—C-68
 AUDIO-TECHNICA U. S. INC. (m)—C-71
 BELDEN ELECTRONIC WIRE & CABLE (m)—C-72
 BEYER DYNAMIC INC. (d)—C-72
 CANARE CABLE INC. (m & d)—C-75
 CHESTER CABLE (m)—C-76
 COMPREHENSIVE VIDEO SUPPLY CORP. (d)—C-77
 ELECTRO-VOICE INC. (m)—C-81
 HARRIS CORP. (Broadcast Division) (d)—C-84
 HM ELECTRONICS INC. (m)—C-84
 ITERA/BELMOOR (m)—C-86
 SHURE BROTHERS INC. (m)—C-99
 WIREWORKS CORP. (m)—C-110

0710-3760

—cable—reels

ADAPT COMMUNICATION SUPPLY CO. INC. (d)—C-67
 BURLINGTON AUDIO/VIDEO TAPES INC. (d)—C-74
 CANARE CABLE INC. (m & d)—C-75
 WIREWORKS CORP. (m)—C-110

0710-3780

—dollies

DAVIS & SANFORD CO. INC. (m)—C-78

0710-3820

—microphones

AKG ACOUSTICS INC. (d)—C-67
 ALLIED ELECTRONICS (a div. of DigiTech Inc.) (d)—C-68
 AMS INDUSTRIES INC. (AMS-CALREC) (m & d & r)—C-69
 AUDIO-TECHNICA U. S. INC. (m)—C-71
 AVSC INC. (d)—C-72
 BEYER DYNAMIC INC. (m & d & r)—C-72
 BRUEL & KJAER INSTRUMENTS INC. (m & d & r)—C-73
 BSW (d)—C-74
 CETEC VEGA (m)—C-76
 COMPREHENSIVE VIDEO SUPPLY CORP. (d)—C-77
 CROWN INTERNATIONAL INC. (m)—C-78
 G. C. ELECTRONICS CO. (m)—C-82
 ALAN GORDON ENTERPRISES INC. (d)—C-83
 HARRIS CORP. (Broadcast Division) (d)—C-84
 HM ELECTRONICS INC. (m)—C-84
 MULTI-TRACK MAGNETICS/RANGERTONE (d)—C-93
 RADIO RESOURCES INC. (d)—C-97
 SENNHEISER ELECTRONIC CORP. (m)—C-99
 SHARP ELECTRONICS CORP., PROFESSIONAL PRODUCTS DIV. (m)—C-99
 SHURE BROTHERS INC. (m)—C-99
 SONY PROFESSIONAL AUDIO (m)—C-100
 STEINBERG ELECTRONICS INC. (d)—C-101
 TABER MANUFACTURING & ENGINEERING CO. (d)—C-102
 TELEX COMMUNICATIONS INC. (m)—C-103
 TEMTRON ELECTRONICS (d)—C-103
 TOA ELECTRONICS INC. (m)—C-104

0710-3840

—microphones—condenser

AKG ACOUSTICS INC. (d)—C-67
 ALLIED ELECTRONICS (a div. of DigiTech Inc.) (d)—C-68
 AMS INDUSTRIES INC. (AMS-CALREC) (m & d & r)—C-69

AUDIO-TECHNICA U. S. INC. (m)—C-71
 BEYER DYNAMIC INC. (m & d & r)—C-72
 BRUEL & KJAER INSTRUMENTS INC. (m & d & r)—C-73
 COMPREHENSIVE VIDEO SUPPLY CORP. (d)—C-77
 CROWN INTERNATIONAL INC. (m)—C-78
 dB COMMUNICATIONS INC. (d)—C-78
 G. C. ELECTRONICS CO. (m)—C-82
 ALAN GORDON ENTERPRISES INC. (d)—C-83
 HM ELECTRONICS INC. (m)—C-84
 SENNHEISER ELECTRONIC CORP. (m)—C-99
 SHURE BROTHERS INC. (m)—C-99
 SONY PROFESSIONAL AUDIO (m)—C-100
 STEINBERG ELECTRONICS INC. (d)—C-101
 TELEX COMMUNICATIONS INC. (m)—C-103
 TEMTRON ELECTRONICS (d)—C-103
 TOA ELECTRONICS INC. (m)—C-104

0710-3860

—microphones—dynamic

AKG ACOUSTICS INC. (d)—C-67
 ALLIED ELECTRONICS (a div. of DigiTech Inc.) (d)—C-68
 AUDIO-TECHNICA U. S. INC. (m)—C-71
 BEYER DYNAMIC INC. (m & d & r)—C-72
 COMPREHENSIVE VIDEO SUPPLY CORP. (d)—C-77
 ELECTRO-VOICE INC. (m)—C-81
 G. C. ELECTRONICS CO. (m)—C-82
 ALAN GORDON ENTERPRISES INC. (d)—C-83
 HM ELECTRONICS INC. (m)—C-84
 SENNHEISER ELECTRONIC CORP. (m)—C-99
 SHARP ELECTRONICS CORP., PROFESSIONAL PRODUCTS DIV. (m)—C-99
 SHURE BROTHERS INC. (m)—C-99
 SONY PROFESSIONAL AUDIO (m)—C-100
 STEINBERG ELECTRONICS INC. (d)—C-101
 TELEX COMMUNICATIONS INC. (m)—C-103
 TOA ELECTRONICS INC. (m)—C-104

0710-3880

—microphones—electret/condenser

AKG ACOUSTICS INC. (d)—C-67
 ALLIED ELECTRONICS (a div. of DigiTech Inc.) (d)—C-68
 AUDIO-TECHNICA U. S. INC. (m)—C-71
 BEYER DYNAMIC INC. (m & d & r)—C-72
 BRUEL & KJAER INSTRUMENTS INC. (m & d & r)—C-73
 COMPREHENSIVE VIDEO SUPPLY CORP. (d)—C-77
 CROWN INTERNATIONAL INC. (m)—C-78
 ELECTRO-VOICE INC. (m)—C-81
 G. C. ELECTRONICS CO. (m)—C-82
 ALAN GORDON ENTERPRISES INC. (d)—C-83
 HM ELECTRONICS INC. (m)—C-84
 SENNHEISER ELECTRONIC CORP. (m)—C-99
 SHURE BROTHERS INC. (m)—C-99
 SONY PROFESSIONAL AUDIO (m)—C-100
 STEINBERG ELECTRONICS INC. (d)—C-101
 TELEX COMMUNICATIONS INC. (m)—C-103

0710-3900

—microphones—hand held

AKG ACOUSTICS INC. (d)—C-67
 ALLIED ELECTRONICS (a div. of DigiTech Inc.) (d)—C-68
 AMS INDUSTRIES INC. (AMS-CALREC) (m & d & r)—C-69
 AUDIO-TECHNICA U. S. INC. (m)—C-71
 BEYER DYNAMIC INC. (m & d & r)—C-72
 BRUEL & KJAER INSTRUMENTS INC. (m & d & r)—C-73
 CETEC VEGA (m)—C-76
 COMPREHENSIVE VIDEO SUPPLY CORP. (d)—C-77
 CROWN INTERNATIONAL INC. (m)—C-78
 ELECTRO-VOICE INC. (m)—C-81
 G. C. ELECTRONICS CO. (m)—C-82

STUDIO EQUIPMENT & SUPPLIES—0700

ALAN GORDON ENTERPRISES INC. (d)—
CHM ELECTRONICS INC. (m)—C-84
SENNHEISER ELECTRONIC CORP. (m)—C-99
SHARP ELECTRONICS CORP., PROFESSION-
AL PRODUCTS DIV. (m)—C-99
SHURE BROTHERS INC. (m)—C-99
SONY PROFESSIONAL AUDIO (m)—C-100
STEINBERG ELECTRONICS INC. (d)—C-101
TELEX COMMUNICATIONS INC. (m)—C-103
TEMTRON ELECTRONICS (d)—C-103

0710-3920

—microphones—lapel mike

AKG ACOUSTICS INC. (d)—C-67
AUDIO-TECHNICA U. S. INC. (m)—C-71
BEYER DYNAMIC INC. (m & d & r)—C-72
CETEC VEGA (m)—C-76
COMPREHENSIVE VIDEO SUPPLY CORP.
(d)—C-77
ELECTRO-VOICE INC. (m)—C-81
G. C. ELECTRONICS CO. (m)—C-82
ALAN GORDON ENTERPRISES INC. (d)—C-83
HM ELECTRONICS INC. (m)—C-84
SENNHEISER ELECTRONIC CORP. (m)—C-99
SHURE BROTHERS INC. (m)—C-99
SONY PROFESSIONAL AUDIO (d)—C-100
STEINBERG ELECTRONICS INC. (d)—C-101
TELEX COMMUNICATIONS INC. (m)—C-103

0710-3940

—microphones—lavaliér mike

AKG ACOUSTICS INC. (d)—C-67
AUDIO-TECHNICA U. S. INC. (m)—C-71
BEYER DYNAMIC INC. (m & d & r)—C-72
CETEC VEGA (m)—C-76
COMPREHENSIVE VIDEO SUPPLY CORP.
(d)—C-77
CROWN INTERNATIONAL INC. (m)—C-78
ELECTRO-VOICE INC. (m)—C-81
G. C. ELECTRONICS CO. (m)—C-82
ALAN GORDON ENTERPRISES INC. (d)—C-83
HM ELECTRONICS INC. (m)—C-84
SENNHEISER ELECTRONIC CORP. (m)—C-99
SHURE BROTHERS INC. (m)—C-99
SONY PROFESSIONAL AUDIO (m)—C-100
TELEX COMMUNICATIONS INC. (m)—C-103
TEMTRON ELECTRONICS (d)—C-103

0710-3960

—microphones—modular, capsule

AKG ACOUSTICS INC. (d)—C-67
AMS INDUSTRIES INC. (AMS-CALREC) (m &
d & r)—C-69
AUDIO-TECHNICA U. S. INC. (m)—C-71
BEYER DYNAMIC INC. (m & d & r)—C-72
BRUEL & KJAER INSTRUMENTS INC. (m &
d & r)—C-73
CROWN INTERNATIONAL INC. (m)—C-78
ELECTRO-VOICE INC. (m)—C-81
SENNHEISER ELECTRONIC CORP. (m)—C-99

0710-3980

—microphones—ps:abofic

AUDIO-TECHNICA U. S. INC. (m)—C-71

0710-4000

—microphones—PZM

AKG ACOUSTICS INC. (d)—C-67
BEYER DYNAMIC INC. (m & d & r)—C-72
CROWN INTERNATIONAL INC. (m)—C-78
ALAN GORDON ENTERPRISES INC. (d)—C-83
SHURE BROTHERS INC. (m)—C-99

0710-4020

—microphones—ribbon

BEYER DYNAMIC INC. (m & d & r)—C-72

0710-4040

—microphones—RF

BEYER DYNAMIC INC. (m & d & r)—C-72
CETEC VEGA (m)—C-76
COMTEK INC. (m)—C-77
ALAN GORDON ENTERPRISES INC. (d)—C-83
RF TECHNOLOGY INC. (m)—C-98
SENNHEISER ELECTRONIC CORP. (m)—C-99
SHURE BROTHERS INC. (m)—C-99
SWINTEK ENTERPRISES INC. (m)—C-102

0710-4060

—microphones—shotgun

AKG ACOUSTICS INC. (d)—C-67
AUDIO-TECHNICA U. S. INC. (m)—C-71
BEYER DYNAMIC INC. (m & d & r)—C-72
COMPREHENSIVE VIDEO SUPPLY CORP.
(d)—C-77
ELECTRO-VOICE INC. (m)—C-81
ALAN GORDON ENTERPRISES INC. (d)—C-83
SENNHEISER ELECTRONIC CORP. (m)—C-99
SHURE BROTHERS INC. (m)—C-99
SONY PROFESSIONAL AUDIO (m)—C-100
STEINBERG ELECTRONICS INC. (d)—C-101
SWINTEK ENTERPRISES INC. (m)—C-102
TEMTRON ELECTRONICS (d)—C-103

0710-4080

—microphones—wireless

AKG ACOUSTICS INC. (d)—C-67
BEYER DYNAMIC INC. (m & d & r)—C-72
CETEC VEGA (m)—C-76
COMPREHENSIVE VIDEO SUPPLY CORP.
(d)—C-77
ALAN GORDON ENTERPRISES INC. (d)—C-83
HM ELECTRONICS INC. (m)—C-84
RF TECHNOLOGY INC. (m)—C-98
SENNHEISER ELECTRONIC CORP. (m)—C-99
SHURE BROTHERS INC. (m)—C-99
SONY PROFESSIONAL AUDIO (m)—C-100
STEINBERG ELECTRONICS INC. (d)—C-101
SWINTEK ENTERPRISES INC. (m)—C-102
TELEX COMMUNICATIONS INC. (m)—C-103
TEMTRON ELECTRONICS (d)—C-103

0710-4100

—mixers

ADM TECHNOLOGY INC. (m)—C-67
AUDIO-TECHNICA U. S. INC. (m)—C-71
BEYER DYNAMIC INC. (m & d & r)—C-72
COMPREHENSIVE VIDEO SUPPLY CORP.
(d)—C-77
ELECTRO-VOICE INC. (m)—C-81
G. C. ELECTRONICS CO. (m)—C-82
ALAN GORDON ENTERPRISES INC. (d)—C-83
HM ELECTRONICS INC. (m)—C-84
PROTECH AUDIO CORP. (m)—C-96
QUANTUM AUDIO LABS INC. (m)—C-97
SHURE BROTHERS INC. (m)—C-99
SOUNDTRACS (d & r)—C-100

0710-4120

—splitters

ADAPT COMMUNICATION SUPPLY CO. INC.
(d)—C-67
BENCHMARK MEDIA SYSTEMS (m)—C-72
COMPREHENSIVE VIDEO SUPPLY CORP.
(d)—C-77

0710-4140

Modulation Controllers

CIRCUIT RESEARCH LABS INC. (m)—C-76
VICTOR DUNCAN INC. (d)—C-79
INOVONICS INC. (m)—C-86
KAHN COMMUNICATIONS INC. (m)—C-87
MODULATION SCIENCES INC. (m)—C-92
ORBAN ASSOCIATES INC. (m)—C-94
ROHDE & SCHWARZ POLARAD INC.
(m)—C-98
TOWNSEND BROADCAST SYSTEMS INC.
(d)—C-105

0710-4160

Modulation Density Processing
Equipment

CIRCUIT RESEARCH LABS INC. (m)—C-76
DORROUGH ELECTRONICS (m)—C-79
VICTOR DUNCAN INC. (d)—C-79
INOVONICS INC. (m)—C-86
KAHN COMMUNICATIONS INC. (m)—C-87
MODULATION SCIENCES INC. (m)—C-92
ORBAN ASSOCIATES INC. (m)—C-94

0710-4240

—TV

QUALITY VIDEO SUPPLY CORP. (d)—C-97

0710-4260

Molding/Duct Systems-underwater

VICTOR DUNCAN INC. (d)—C-79

0710-4280

Monitors-Audio & RF

BELAR ELECTRONICS LABORATORY INC.
(m)—C-72
BIRD ELECTRONIC CORP. (m & d)—C-72
BSW (d)—C-74
COMMUNICATION MARKETING & CONSULT-
ING LTD. (m)—C-77
COMWEST (d)—C-77
VICTOR DUNCAN INC. (d)—C-79
HOLZBERG INC. (d)—C-85
KAHN COMMUNICATIONS INC. (m)—C-87
KINTRONIC LABORATORIES INC. (d)—C-87
MODULATION SCIENCES INC. (m)—C-92
ROH/ANCHOR AUDIO (m)—C-98
ROHDE & SCHWARZ POLARAD INC.
(m)—C-98
T.F.T. INC. (m)—C-104
VIDEOTEK INC. (m)—C-108

0710-4300

—AM system

BELAR ELECTRONICS LABORATORY INC.
(m)—C-72
GORMAN-REDLICH MANUFACTURING CO.
(m)—C-83
KAHN COMMUNICATIONS INC. (m)—C-87
KINTRONIC LABORATORIES INC. (d)—C-87
T.F.T. INC. (m)—C-104

0710-4320

—antenna

CHANNEL MASTER (m)—C-76
GORMAN-REDLICH MANUFACTURING CO.
(m)—C-83
KINTRONIC LABORATORIES INC. (d)—C-87

0710-4340

—base current/ant sampling

GORMAN-REDLICH MANUFACTURING CO.
(m)—C-83
KINTRONIC LABORATORIES INC. (d)—C-87

0710-4360

—directional

BIRD ELECTRONIC CORP. (m & d)—C-72
GORMAN-REDLICH MANUFACTURING CO.
(m)—C-83
KINTRONIC LABORATORIES INC. (d)—C-87

0710-4380

—frequency

BELAR ELECTRONICS LABORATORY INC.
(m)—C-72
BIRD ELECTRONIC CORP. (m & d)—C-72
T.F.T. INC. (m)—C-104

0710-4400

—FM

BELAR ELECTRONICS LABORATORY INC.
(m)—C-72
ROHDE & SCHWARZ POLARAD INC.
(m)—C-98
T.F.T. INC. (m)—C-104

0710-4420

—modulation

BELAR ELECTRONICS LABORATORY INC.
(m)—C-72
KAHN COMMUNICATIONS INC. (m)—C-87
MODULATION SCIENCES INC. (m)—C-92
ROHDE & SCHWARZ POLARAD INC.
(m)—C-98
T.F.T. INC. (m)—C-104

0710-4440

—phase

GORMAN-REDLICH MANUFACTURING CO.
(m)—C-83
KINTEK INC. (m & d)—C-87
KINTRONIC LABORATORIES INC. (d)—C-87

0710-4460

—power

BIRD ELECTRONIC CORP. (m & d)—C-72
KINTRONIC LABORATORIES INC. (d)—C-87
ROH/ANCHOR AUDIO (m)—C-98
ROHDE & SCHWARZ POLARAD INC.
(m)—C-98

0710-4480

—program

ROH/ANCHOR AUDIO (m)—C-98
VIDEOTEK INC. (m)—C-108

0710-4500

—RF level

BELAR ELECTRONICS LABORATORY INC.
(m)—C-72
BIRD ELECTRONIC CORP. (m & d)—C-72
NARDA MICROWAVE CORP. (m)—C-93
WAVETEK RF PRODUCTS INC. (m)—C-108

0710-4520

—SCA

BELAR ELECTRONICS LABORATORY INC.
(m)—C-72
JOHNSON ELECTRONICS INC. (m)—C-87
T.F.T. INC. (m)—C-104

0710-4540

—TV aural

BELAR ELECTRONICS LABORATORY INC.
(m)—C-72
COMREX CORP. (m)—C-77
MODULATION SCIENCES INC. (m)—C-92
ROH/ANCHOR AUDIO (m)—C-98
ROHDE & SCHWARZ POLARAD INC.
(m)—C-98
T.F.T. INC. (m)—C-104

0710-4560

Multicarrier Systems

ARTEL COMMUNICATIONS CORP. (m)—C-70
MODULATION SCIENCES INC. (m)—C-92

0710-4600

Networks

SHURE BROTHERS INC. (m)—C-99
VALLEY INTERNATIONAL INC. (m)—C-106

0710-4620

—audio matching

BENCHMARK MEDIA SYSTEMS (m)—C-72
SHURE BROTHERS INC. (m)—C-99
VALLEY INTERNATIONAL INC. (m)—C-106

0710-4640

—mixing

BENCHMARK MEDIA SYSTEMS (m)—C-72

0710-4660

—phasing

KINTRONIC LABORATORIES INC. (m)—C-87

0710-4680

—RF matching

KINTRONIC LABORATORIES INC. (m)—C-87
SWINTEK ENTERPRISES INC. (m)—C-102
SWR INC. (m & d)—C-102
WAVETEK RF PRODUCTS INC. (m)—C-108

0710-4700

Noise Reduction Equipment

BCE (d)—C-72
CIRCUIT RESEARCH LABS INC. (m)—C-76
FM SYSTEMS INC. (m & d)—C-82
HOLZBERG INC. (d)—C-85
KINTEK INC. (m & d)—C-87
PACIFIC RECORDERS & EQUIPMENT CORP.
(d)—C-94
RADIO RESOURCES INC. (d)—C-97
SYMETRIX INC. (m)—C-102

0710-4720

Noise Reduction Systems

CIRCUIT RESEARCH LABS INC. (m)—C-76
HOLZBERG INC. (d)—C-85

PACIFIC RECORDERS & EQUIPMENT CORP.

(d)—C-94

SWINTEK ENTERPRISES INC. (m)—C-102

0710-4730

Open-Reel Tape Decks (see Audio Tape Equipment in this category)

0710-4740

Oscillators, Tone

THE CAMERA MART INC. (d)—C-74
CETEC VEGA (m)—C-76
CHANNELMATIC INC. (m)—C-76
VICTOR DUNCAN INC. (d)—C-79
QUALITY VIDEO SUPPLY CORP. (d)—C-97
SHURE BROTHERS INC. (m)—C-99
SYMETRIX INC. (m)—C-102
TOWNSEND BROADCAST SYSTEMS INC.
(d)—C-105

0710-4800

Phase Corrector, Cart

HOWE TECHNOLOGIES CORP. (m)—C-85

0710-4810

Preamplifiers (see Amplifiers in this category)

0710-4820

Processors

AMS INDUSTRIES INC. (AMS-CALREC) (m & d & r)—C-69
BSW (d)—C-74
CIRCUIT RESEARCH LABS INC. (m)—C-76
COMWEST (d)—C-77
DORROUGH ELECTRONICS (m)—C-79
VICTOR DUNCAN INC. (d)—C-79
HARRIS CORP. (Broadcast Division)
(m)—C-84
HOLZBERG INC. (d)—C-85
INOVONICS INC. (m)—C-86
LEXICON INC. (m)—C-89
ORBAN ASSOCIATES INC. (m)—C-94
PACIFIC RECORDERS & EQUIPMENT CORP.
(m)—C-94
VALLEY INTERNATIONAL INC. (m)—C-106

0710-4840

Program Equipment (Business Automation)

ADAMS-RUSSELL ELECTRONICS CO. INC.
(Arvis Div.) (m)—C-67
VICTOR DUNCAN INC. (d)—C-79
HARRIS CORP. (Broadcast Division)
(m)—C-84

0710-4880

—controllers, computer

ADAMS-RUSSELL ELECTRONICS CO. INC.
(Arvis Div.) (m)—C-67
ALAMAR ELECTRONICS USA INC. (m)—C-67
AMX CORP. (m)—C-69
IGM COMMUNICATIONS (m)—C-85
LYON LAMB VIDEO ANIMATION SYSTEMS
INC. (m)—C-90
MEI ELECTRONICS INC. (m)—C-91

0710-4900

—program automation systems

ADAMS-RUSSELL ELECTRONICS CO. INC.
(Arvis Div.) (m)—C-67
ALAMAR ELECTRONICS USA INC. (m)—C-67
BROADCAST ELECTRONICS INC. (m & r)—C-73
MEI ELECTRONICS INC. (m)—C-91
TAPE-ATHON CORP. (m)—C-102
TELE-ENGINEERING CORP. (m)—C-103

0710-4940

—sequencers

ARTEL SERVICE CORP. (m & d & r)—C-70
BSM SYSTEMS INC. (m & d)—C-73
IGM COMMUNICATIONS (m)—C-85

0710-4960

—sequencers—relay

AMX CORP. (m)—C-69
ESE (m)—C-81
IGM COMMUNICATIONS (m)—C-85

0710-4980

—sequencers—time insertion

IGM COMMUNICATIONS (m)—C-85

0710-5000

Prompters

THE CAMERA MART INC. (d)—C-74
CINEMA PRODUCTS CORP. (m)—C-76
COMPREHENSIVE VIDEO SUPPLY CORP.
(d)—C-77
COMPU-PROMPT (m & d & r)—C-77
COMPUTER PROMPTING CORP. (m & d)—C-77
VICTOR DUNCAN INC. (d)—C-79
GENERAL TELEVISION NETWORK (d & r)—C-83
TELESCRIPT INC. (m)—C-103
VIDEO DATA SYSTEMS (m)—C-108

0710-5010

Recorders (Audio Tape) Equipment & Accessories (see Audio Tape Equipment & Accessories in this category)

0710-5100

Records

VICTOR DUNCAN INC. (d)—C-79
HARRIS CORP. (Broadcast Division)
(d)—C-84
QUALITY VIDEO SUPPLY CORP. (d)—C-97
SHURE BROTHERS INC. (m)—C-99

0710-5120

—audio test

AVSC INC. (d)—C-72
SHURE BROTHERS INC. (m)—C-99
TABER MANUFACTURING & ENGINEERING
CO. (d)—C-102

0710-5150

Reels (see Audio Tape Equipment & Accessories in this category)

0710-5180

Remote Control Systems, AM-FM

HALLIKAINEN & FRIENDS INC. (m)—C-84
HARRIS CORP. (Broadcast Division)
(m)—C-84
HOLZBERG INC. (d)—C-85
MARTI ELECTRONICS INC. (m)—C-91
MOSELEY ASSOCIATES INC. (m)—C-92
T.F.T. INC. (m)—C-104

0710-5190

Remote Pickup Systems

COMWEST (d)—C-77
HOLZBERG INC. (d)—C-85
MARTI ELECTRONICS INC. (m)—C-91
MICRO-TRAK CORP. (m)—C-91
MOSELEY ASSOCIATES INC. (m)—C-92
RADIO RESOURCES INC. (d)—C-97
T.F.T. INC. (m)—C-104

0710-5200

Remote Pickup Equipment

BSW (d)—C-74
VICTOR DUNCAN INC. (d)—C-79
HOLZBERG INC. (d)—C-85
MARTI ELECTRONICS INC. (m)—C-91
SWINTEK ENTERPRISES INC. (m)—C-102
T.F.T. INC. (m)—C-104

0710-5220

Reverberation Units (see Audio Processing Effects Equipment in this category)

0710-5230

Rewinders, Tape (see Audio Tape Equipment & Accessories in this category)

0710-5240

Routing Switchers & DAs

ADAMS-RUSSELL ELECTRONICS CO. INC.
(Arvis Div.) (m)—C-67
BENCHMARK MEDIA SYSTEMS (m)—C-72
BSM SYSTEMS INC. (m & d)—C-73
THE CAMERA MART INC. (d)—C-74
CENTRAL DYNAMICS LTD. (m & r)—C-75
CHANNELMATIC INC. (m)—C-76
CIPHER DIGITAL INC. (m)—C-76
VICTOR DUNCAN INC. (d)—C-79
DYNAR ELECTRONICS INC. (m)—C-80
GENERAL TELEVISION NETWORK (d & r)—C-83
HARRISON SYSTEMS INC. (m)—C-84
HOLZBERG INC. (d)—C-85
IMAGE VIDEO LTD. (m)—C-85
INTERNATIONAL NUCLEAR CORP. (m)—C-86
INTERNATIONAL TAPETRONICS CORP./3M
(m)—C-86
LAIRD TELEMEDIA INC. (m)—C-88
LAKE SYSTEMS CORP. (d)—C-88
LANDY ASSOCIATES INC. (d)—C-88
3M BROADCASTING PRODUCTS DIVISION
(m)—C-92
3M CO. (Broadcast & Related Products Div.)
(m)—C-92
PACIFIC RECORDERS & EQUIPMENT CORP.
(m)—C-94
ROH/ANCHOR AUDIO (m)—C-98
SHURE BROTHERS INC. (m)—C-99
TELEMET (Div. of Geotek Inc.) (m)—C-103
UTAH SCIENTIFIC INC. (m)—C-106
VAUGHN COMMUNICATIONS GROUP (d & r)—C-106
VERSATECH INDUSTRIES INC. (m)—C-106
VIDEOTEK INC. (m)—C-108
VITAL INDUSTRIES INC. (m)—C-108
WARD-BECK SYSTEMS LTD. (m)—C-108

STUDIO EQUIPMENT & SUPPLIES—0700

0710-5260

Sensors

VICTOR DUNCAN INC. (d)—C-79
HOLZBERG INC. (d)—C-85
VAUGHN COMMUNICATIONS GROUP (d & r)—C-106

0710-5280

Simulcasting Equipment

VICTOR DUNCAN INC. (d)—C-79
FM SYSTEMS INC. (m & d)—C-82

0710-5300

Sound Systems

ALLIED ELECTRONICS (a div. of Digitech Inc.) (d)—C-68
VICTOR DUNCAN INC. (d)—C-79
FM SYSTEMS INC. (m & d)—C-82
LAKE SYSTEMS CORP. (d)—C-88
PROTECH AUDIO CORP. (m)—C-96
ROH/ANCHOR AUDIO (m)—C-98
SHARP ELECTRONICS CORP., PROFESSIONAL PRODUCTS DIV. (m)—C-99
SHURE BROTHERS INC. (m)—C-99

0710-5320

—level control

AMX CORP. (m)—C-69
CIRCUIT RESEARCH LABS INC. (m)—C-76
GRAHAM-PATTEN SYSTEMS INC. (m)—C-96
ROH/ANCHOR AUDIO (m)—C-98

0710-5340

—portable

AMX CORP. (m)—C-69
ELECTRO-VOICE INC. (m)—C-81
PACIFIC RECORDERS & EQUIPMENT CORP. (m)—C-94
ROH/ANCHOR AUDIO (m)—C-98
SHARP ELECTRONICS CORP., PROFESSIONAL PRODUCTS DIV. (m)—C-99
SHURE BROTHERS INC. (m)—C-99

0710-5360

—studio

ELECTRO-VOICE INC. (m)—C-81
PACIFIC RECORDERS & EQUIPMENT CORP. (m)—C-94
ROH/ANCHOR AUDIO (m)—C-98

0710-5380

Speech Recognition Systems

VICTOR DUNCAN INC. (d)—C-79
SWINTEK ENTERPRISES INC. (m)—C-102
VAUGHN COMMUNICATIONS GROUP (d & r)—C-106

0710-5400

Speech Synthesis Systems

VICTOR DUNCAN INC. (d)—C-79
SWINTEK ENTERPRISES INC. (m)—C-102

0710-5410

Sprocketed Magnetic Film Transports, Dubbers (see Audio Tape Equipment & Accessories in this category)

C-192

0710-5420

Switchers

ADAMS-RUSSELL ELECTRONICS CO. INC. (Arvis Div.) (m)—C-87
BSM SYSTEMS INC. (m & d)—C-73
THE CAMERA MART INC. (d)—C-74
CENTRAL DYNAMICS LTD. (m & r)—C-75
CIPHER DIGITAL INC. (m)—C-76
VICTOR DUNCAN INC. (d)—C-79
HOLZBERG INC. (d)—C-85
IKEGAMI ELECTRONICS (U.S.A.) INC. (m)—C-85
IMAGE VIDEO LTD. (m)—C-85
INTERNATIONAL NUCLEAR CORP. (m)—C-86
INTERNATIONAL TAPETRONICS CORP./3M (m)—C-86
MARCONI COMMUNICATION SYSTEMS LTD. (m)—C-90
3M CO. (Broadcast & Related Products Div.) (m)—C-92
PACIFIC RECORDERS & EQUIPMENT CORP. (m)—C-94
ROH/ANCHOR AUDIO (m)—C-98
TELE-ENGINEERING CORP. (m)—C-103
TELEMET (Div. of Geotel Inc.) (m)—C-103
TOWNSEND BROADCAST SYSTEMS INC. (d)—C-105
UTAH SCIENTIFIC INC. (m)—C-106
VERSATECH INDUSTRIES INC. (m)—C-106
VIDEOTEK INC. (m)—C-108

0710-5440

Synthesizers, Stereo

VICTOR DUNCAN INC. (d)—C-79
FAIRLIGHT INSTRUMENTS INC. (m & d)—C-81
HOLZBERG INC. (d)—C-85
KINTEK INC. (m & d)—C-87
ORBAN ASSOCIATES INC. (m)—C-94
STUDIO TECHNOLOGIES INC. (m)—C-101
VAUGHN COMMUNICATIONS GROUP (d & r)—C-106
WEGENER COMMUNICATIONS INC. (m)—C-108

0710-5460

Tape Decks (see Audio Tape Equipment in this category)

0710-5480

Tape Equipment & Supplies (see also Audio Tape Equipment in this category)

AUDICO INC. (m)—C-71
BROADCAST ELECTRONICS INC. (m)—C-73
THE CAMERA MART INC. (d)—C-74
VICTOR DUNCAN INC. (d)—C-79
FIDELIPAC CORP. (m)—C-81
HOLZBERG INC. (d)—C-85
LAKE SYSTEMS CORP. (d)—C-88
LANDY ASSOCIATES INC. (d)—C-88
MEMTEK PRODUCTS/MEMOREX AUDIO & VIDEO (m)—C-91
OTARI CORP. (m)—C-94
PEIRCE-PHELPS INC. (d)—C-95
QUALITY VIDEO SUPPLY CORP. (d)—C-97
QUANTUM AUDIO LABS INC. (m)—C-97
SHARP ELECTRONICS CORP., PROFESSIONAL PRODUCTS DIV. (m)—C-99
VAUGHN COMMUNICATIONS GROUP (d & r)—C-106

0710-5500

Tape Recorders & Accessories

AVSC INC. (d)—C-72
BROADCAST ELECTRONICS INC. (m)—C-73
BSW (d)—C-74
BURLINGTON AUDIO/VIDEO TAPES INC. (d)—C-74

THE CAMERA MART INC. (d)—C-74

VICTOR DUNCAN INC. (d)—C-79
FUJI PHOTO FILM USA INC. (m)—C-82
HARRIS CORP. (Broadcast Division) (d)—C-84
HOLZBERG INC. (d)—C-85
INOVONICS INC. (m)—C-86
INTERNATIONAL TAPETRONICS CORP./3M (m)—C-86
LAKE SYSTEMS CORP. (d)—C-88
OTARI CORP. (m)—C-94
PEIRCE-PHELPS INC. (d)—C-95
SHARP ELECTRONICS CORP., PROFESSIONAL PRODUCTS DIV. (m)—C-99
SONY COMMUNICATIONS PRODUCTS CO. (m)—C-100
SONY PROFESSIONAL AUDIO (m)—C-100
STANCIL CORP. (m)—C-101
STUDER REVOX AMERICA INC. (m)—C-101
TABER MANUFACTURING & ENGINEERING CO. (d)—C-102
TELE-MEASUREMENTS INC. (d)—C-103
TOWNSEND BROADCAST SYSTEMS INC. (d)—C-105
VAUGHN COMMUNICATIONS GROUP (d & r)—C-106

0710-5520

—cartridge

BROADCAST AUTOMATION INC. (d & r)—C-73
BROADCAST ELECTRONICS INC. (m & r)—C-73
BSW (d)—C-74
FIDELIPAC CORP. (m)—C-81
INTERNATIONAL TAPETRONICS CORP./3M (m)—C-86
MACKENZIE LABORATORIES INC. (m)—C-90
PACIFIC RECORDERS & EQUIPMENT CORP. (m)—C-94

0710-5540

—cassette

BSW (d)—C-74
FUJI PHOTO FILM USA INC. (m)—C-82
MEMTEK PRODUCTS/MEMOREX AUDIO & VIDEO (m)—C-91
SHARP ELECTRONICS CORP., PROFESSIONAL PRODUCTS DIV. (m)—C-99
SONY PROFESSIONAL AUDIO (m)—C-100
STUDER REVOX AMERICA INC. (m)—C-101
TAPE-ATHON CORP. (m)—C-102

0710-5560

—digital

INTERNATIONAL TAPETRONICS CORP./3M (m)—C-86
LEXICON INC. (m)—C-89
OTARI CORP. (m)—C-94
SHARP ELECTRONICS CORP., PROFESSIONAL PRODUCTS DIV. (m)—C-99
SONY PROFESSIONAL AUDIO (m)—C-100
STUDER REVOX AMERICA INC. (m)—C-101

0710-5580

—film recorders

INOVONICS INC. (m)—C-86
NAC INC. (m & d & r)—C-93

0710-5600

—logging

OTARI CORP. (m)—C-94
STANCIL CORP. (m)—C-101

0710-5620

—parts & accessories

OTARI CORP. (m)—C-94
STEINBERG ELECTRONICS INC. (d)—C-101

0710-5640

—parts & accessories—cabinets

EMCOR PRODUCTS/CRENLO INC. (m)—C-81
PACIFIC RECORDERS & EQUIPMENT CORP. (m)—C-94

0710-5660

—parts & accessories—capstan assemblies

G. C. ELECTRONICS CO. (m)—C-82

0710-5680

—parts & accessories—care kits

G. C. ELECTRONICS CO. (m)—C-82
GENEVA GROUP OF COS. INC. (m)—C-83
MEMTEK PRODUCTS/MEMOREX AUDIO & VIDEO (m)—C-91
THE TEXWIPE CO. (m)—C-104

0710-5700

—parts & accessories—drive motor power supplies

GRAHAM-PATTEN SYSTEMS INC. (m & d)—C-83

0710-5720

—parts & accessories—electronics

GENEVA GROUP OF COS. INC. (m)—C-83
INOVONICS INC. (m)—C-86

0710-5740

—parts & accessories—heads

MAGNASYNC/MOVIOLA CORP. (m)—C-90
NORTRONICS CO. INC. (m)—C-94
OTARI CORP. (m)—C-94

0710-5760

—parts & accessories—motors

OTARI CORP. (m)—C-94

0710-5820

—parts & accessories—synchronizers

CIPHER DIGITAL INC. (m)—C-76
EVERTS MICROSYSTEMS (m)—C-81
OTARI CORP. (m)—C-94

0710-5840

—parts & accessories—tension controls

INOVONICS INC. (m)—C-86
TENDEL CORP. (m & d & r)—C-103

0710-5880

—reels

3M CO. (Magnetic Media Division) (m)—C-92
TAPE-ATHON CORP. (m)—C-102

0710-5909

—reels—4-track

3M CO. (Magnetic Media Division) (m)—C-92
 OTARI CORP. (m)—C-94
 TAPE-ATHON CORP. (m)—C-102

0710-5920

—reels—multi-track

3M CO. (Magnetic Media Division) (m)—C-92
 OTARI CORP. (m)—C-94
 STANCIL CORP. (m)—C-101

0710-5940

—reels—1 & 2 track

BROADCAST AUTOMATION INC. (d & r)—C-73
 3M CO. (Magnetic Media Division) (m)—C-92
 OTAFI CORP. (m)—C-94
 TAPE-ATHON CORP. (m)—C-102

0710-5960**Telco Interface Equipment**

BROADCAST ELECTRONICS INC. (m)—C-73
 BSW (d)—C-74
 CETEC VEGA (m)—C-76
 CHANNELMATIC INC. (m)—C-76
 COMPLEX CORP. (m)—C-77
 VICTOR DUNCAN INC. (d)—C-79
 ESE (m)—C-81
 PACIFIC RECORDERS & EQUIPMENT CORP. (d)—C-94
 ROH/ANCHOR AUDIO (s)—C-98
 SHURE BROTHERS INC. (m)—C-99
 STUDER REVOX AMERICA INC. (m)—C-101
 SYMETRIX INC. (m)—C-102

0710-5980**Time Compressors**

AMS INDUSTRIES INC. (AMS-CALREC) (m & d & r)—C-69
 VICTOR DUNCAN INC. (d)—C-79
 LEXICON INC. (m)—C-89
 LINES VIDEO SYSTEMS (d)—C-89
 PEIRCE-PHELPS INC. (d)—C-95
 SYMETRIX INC. (m)—C-102

0710-6000**Transformers**

ATLAS/SOUNDOLIER (m)—C-71
 VICTOR DUNCAN INC. (d)—C-79
 HARRIS CORP. (Broadcast Division) (d)—C-84
 SHURE BROTHERS INC. (m)—C-99
 SOLA ELECTRIC (m)—C-100
 VAUGHN COMMUNICATIONS GROUP (d & r)—C-106

0710-6020**Tuners**

BSW (d)—C-74
 GATEL TELECOMMUNICATIONS (m)—C-75
 VICTOR DUNCAN INC. (d)—C-79
 HOLZBERG INC. (d)—C-85
 JOHNSON ELECTRONICS INC. (m)—C-87

0710-6040**Turntables & Accessories**

BROADCAST ELECTRONICS INC. (m)—C-73
 BSW (d)—C-74
 VICTOR DUNCAN INC. (d)—C-79
 HARRIS CORP. (Broadcast Division) (d)—C-84

LAKE SYSTEMS CORP. (d)—C-88
 LANDY ASSOCIATES INC. (d)—C-88
 MICRO-TRAK CORP. (d)—C-91
 PEIRCE-PHELPS INC. (d)—C-95
 RADIO RESOURCES INC. (d)—C-97
 RUSSCO ELECTRONICS MANUFACTURING INC. (m)—C-98
 SHURE BROTHERS INC. (m)—C-99
 TOWNSEND BROADCAST SYSTEMS INC. (d)—C-105
 VAUGHN COMMUNICATIONS GROUP (d & r)—C-106

0710-6060

—needles

AUDIO-TECHNICA U. S. INC. (m)—C-71
 MICRO-TRAK CORP. (d)—C-91
 SHURE BROTHERS INC. (m)—C-99

0710-6080

—phono cartridges

AUDIO-TECHNICA U. S. INC. (m)—C-71
 MICRO-TRAK CORP. (d)—C-91
 SHURE BROTHERS INC. (m)—C-99

0710-6100

—speed controls

MULTI-TRACK MAGNETICS/RANGERTONE (m)—C-93

0710-6120

—tone arms

BROADCAST ELECTRONICS INC. (m & r)—C-73
 MICRO-TRAK CORP. (m)—C-91
 RUSSCO ELECTRONICS MANUFACTURING INC. (m)—C-98

0710-6140

—turntables

BROADCAST ELECTRONICS INC. (m & r)—C-73
 MICRO-TRAK CORP. (d)—C-91
 RUSSCO ELECTRONICS MANUFACTURING INC. (m)—C-98

0710-6160**Wire**

ADAPT COMMUNICATION SUPPLY CO. INC. (d)—C-67
 ALLIED ELECTRONICS (a div. of Digitech Inc.) (d)—C-68
 ALPHA WIRE CORP. (m)—C-68
 AUDIO-TECHNICA U. S. INC. (m)—C-71
 BELDEN ELECTRONIC WIRE & CABLE (m)—C-72
 BSW (d)—C-74
 CANARE CABLE INC. (m & d)—C-75
 CAROL CABLE CO. (m)—C-75
 CHESTER CABLE (m)—C-76
 CONNECTRONICS CORP. (m)—C-77
 VICTOR DUNCAN INC. (d)—C-79
 G. C. ELECTRONICS CO. (m)—C-82
 ITERA/BELMOOR (m)—C-86
 LAKE SYSTEMS CORP. (d)—C-88
 NATIONAL STANDARD CO. (m)—C-93
 PEIRCE-PHELPS INC. (d)—C-95
 QUALITY VIDEO SUPPLY CORP. (d)—C-97
 TOWNSEND BROADCAST SYSTEMS INC. (m)—C-105
 VAUGHN COMMUNICATIONS GROUP (d & r)—C-106
 WIREWORKS CORP. (m)—C-110

0720**CAPTIONING EQUIPMENT****0720-0020****Character Generators**

ASTON ELECTRONICS INC. (m)—C-71
 BCS (d & r)—C-72
 THE CAMERA MART INC. (d)—C-74
 CHYRON CORP. (m & d & r)—C-76
 CIPHER DIGITAL INC. (m)—C-76
 COMPREHENSIVE VIDEO SUPPLY CORP. (d)—C-77
 COMPUTER PROMPTING CORP. (m & d)—C-77
 dB COMMUNICATIONS INC. (d)—C-78
 DEK INC. (d)—C-78
 DEL COMPU-CABLE SYSTEMS INC. (m)—C-78
 ESE (m)—C-81
 EVERTS MICROSYSTEMS (m)—C-81
 FAIRLIGHT INSTRUMENTS INC. (m & d)—C-81
 FOR-A CORPORATION OF AMERICA (m)—C-82
 GLEN ROCK GRAPHICS (d)—C-83
 THE GRASS VALLEY GROUP (m)—C-83
 HARRIS CORP. (Broadcast Division) (d)—C-84
 HOLZBERG INC. (d)—C-85
 INFO/SOFT (m)—C-85
 KES INC. (d)—C-87
 KNOX VIDEO (m)—C-88
 KODE INC. (m)—C-88
 LAIRD TELEMEDIA INC. (m)—C-88
 LAKE SYSTEMS CORP. (d)—C-88
 LANDY ASSOCIATES INC. (d)—C-88
 MIDWEST CATV (d)—C-92
 MIDWEST COMMUNICATIONS CORP. (d)—C-92
 3M BROADCASTING PRODUCTS DIVISION (m)—C-92
 3M CO. (Broadcast & Related Products Div.) (m)—C-92
 MPB TECHNOLOGIES INC. (m & d)—C-93
 PEIRCE-PHELPS INC. (d)—C-95
 PESA AMERICA INC. (m)—C-95
 T. R. PITTS CO. (d)—C-96
 PORTAC INC. (m)—C-96
 QUALITY VIDEO SUPPLY CORP. (d)—C-97
 QUANTA CORP. (m)—C-97
 QUANTEL INC. (m)—C-97
 SPECTRUM MEGA HERTZ (d)—C-101
 TELEDAC INC. (m & d)—C-103
 TEXSCAN CORPORATION (m)—C-104
 THOMSON-CSF BROADCAST INC. (m)—C-104
 VIDEO DATA SYSTEMS (m)—C-108

0720-0040**Decoders, Closed Captioning**

BCS (d & r)—C-72
 THE CAMERA MART INC. (d)—C-74
 COLORMAX ELECTRONIC CORP. (d)—C-77
 dB COMMUNICATIONS INC. (d)—C-78
 DEK INC. (d)—C-78
 EEG ENTERPRISES INC. (m)—C-80
 VIDEO DATA SYSTEMS (m)—C-108

0720-0060**Encoders, Closed Captioning**

THE CAMERA MART INC. (d)—C-74
 COLORMAX ELECTRONIC CORP. (d)—C-77
 COMPUTER PROMPTING CORP. (d)—C-77
 dB COMMUNICATIONS INC. (d)—C-78
 DEK INC. (d)—C-78
 EEG ENTERPRISES INC. (m)—C-80
 VIDEO DATA SYSTEMS (m)—C-108

0720-0080**Message Generators**

THE CAMERA MART INC. (d)—C-74
 CHANNELMATIC INC. (m)—C-76
 dB COMMUNICATIONS INC. (d)—C-78
 DEK INC. (d)—C-78
 DEL COMPU-CABLE SYSTEMS INC. (m)—C-78
 FAIRLIGHT INSTRUMENTS INC. (m & d)—C-81
 GLEN ROCK GRAPHICS (d)—C-83
 INFO/SOFT (m)—C-85
 T. R. PITTS CO. (d)—C-96
 PORTAC INC. (m)—C-96
 SALESCASTER DISPLAYS CORP. (m)—C-98
 SPECTRUM MEGA HERTZ (d)—C-101
 TELEDAC INC. (m & d)—C-103
 TEXSCAN CORPORATION (m)—C-104
 VIDEO DATA SYSTEMS (m)—C-108

0720-0100**Special Effects Title Keyers**

ASTON ELECTRONICS INC. (m)—C-71
 BCS (d)—C-72
 BROADCAST VIDEO SYSTEMS LTD. (m)—C-73
 THE CAMERA MART INC. (d)—C-74
 CENTRAL DYNAMICS LTD. (m & r)—C-75
 COMPREHENSIVE VIDEO SUPPLY CORP. (d)—C-77
 dB COMMUNICATIONS INC. (d)—C-78
 DEK INC. (d)—C-78
 DEL COMPU-CABLE SYSTEMS INC. (m)—C-78
 DIGITAL FX INC. (m)—C-79
 FAIRLIGHT INSTRUMENTS INC. (m & d)—C-81
 FOR-A CORPORATION OF AMERICA (m)—C-82
 THE GRASS VALLEY GROUP (m)—C-83
 HARRIS CORP. (Broadcast Division) (d)—C-84
 KNOX VIDEO (m)—C-88
 PEIRCE-PHELPS INC. (d)—C-95
 QUANTEL INC. (m)—C-97
 QUANTEL INC. (m)—C-97
 SPECTRUM MEGA HERTZ (d)—C-101
 TEXSCAN CORPORATION (m)—C-104

0720-0120**Teleprompters**

THE CAMERA MART INC. (d)—C-74
 COMPREHENSIVE VIDEO SUPPLY CORP. (d)—C-77
 COMPU-PROMPT (m & d & r)—C-77
 COMPUTER PROMPTING CORP. (m & d)—C-77
 ALAN GORDON ENTERPRISES INC. (d)—C-83
 INFO/SOFT (m)—C-85
 LANDY ASSOCIATES INC. (d)—C-88
 MEDIA COMPUTING INC. (m)—C-91
 PEIRCE-PHELPS INC. (d)—C-95
 Q-TV (div. of Q-CO Industries Inc.) (m & d)—C-97
 TELESCRIPT INC. (m)—C-103
 VIDEO DATA SYSTEMS (m)—C-108

0720-0140

—ENG/EFP portable

COMPU-PROMPT (m & d & r)—C-77
 COMPUTER PROMPTING CORP. (m & d)—C-77
 HOLZBERG INC. (d)—C-85
 TELE-MEASUREMENTS INC. (d)—C-103
 TELESCRIPT INC. (m)—C-103
 VIDEO DATA SYSTEMS (m)—C-108

STUDIO EQUIPMENT & SUPPLIES—0700

0720-0160

—keyboard entry

BROADCAST VIDEO SYSTEMS LTD. (m)—C-73
COMPU-PROMPT (m & d & r)—C-77
COMPUTER PROMPTING CORP. (m & d)—C-77
KNOX VIDEO (m)—C-88
MEDIA COMPUTING INC. (m)—C-91
TELESCRIPT INC. (m)—C-103
VIDEO DATA SYSTEMS (m)—C-108

0720-0180

—monitor-based

COMPU-PROMPT (m & d & r)—C-77
COMPUTER PROMPTING CORP. (m & d)—C-77
TELESCRIPT INC. (m)—C-103
VIDEO DATA SYSTEMS (m)—C-108

0720-0200

—scroll entry

COMPU-PROMPT (m & d & r)—C-77
COMPUTER PROMPTING CORP. (m & d)—C-77
ALAN GORDON ENTERPRISES INC. (d)—C-83
TELESCRIPT INC. (m)—C-103
VIDEO DATA SYSTEMS (m)—C-108

0730 FILM EQUIPMENT

0730-0020

Automation Controls & Systems

ALAMAR ELECTRONICS USA INC. (m)—C-67
CIPHER DIGITAL INC. (m)—C-76
ESE (m)—C-81
3M CO. (Broadcast & Related Products Div.) (m)—C-92
MULTI-TRACK MAGNETICS/RANGERTONE (m)—C-93
PHOTOGRAPHIC EQUIPMENT SERVICE INC. (m)—C-95

0730-0040

—projector/film chain controls

ALAMAR ELECTRONICS USA INC. (m)—C-67
L-W ANTENNA INC. (m & d)—C-90
3M CO. (Broadcast & Related Products Div.) (m)—C-92
MULTI-TRACK MAGNETICS/RANGERTONE (m)—C-93

0730-0060

Camera Mounts, Carrying Systems & Accessories

A. F. ASSOCIATES INC. (d)—C-67
ARRIFLEX CORP. (d & r)—C-70
BESTWEST GRIP & LIGHTING INC. (d)—C-72
THE CAMERA MART INC. (d & r)—C-74
CENTURY PRECISION OPTICS (d)—C-75
CINEMA PRODUCTS CORP. (m)—C-76
COMMUNICATION MARKETING & CONSULTING LTD. (m)—C-77
COMPU-PROMPT (m & d & r)—C-77
DAVIS & SANFORD CO. INC. (m)—C-78
VICTOR DUNCAN INC. (d)—C-79
ALAN GORDON ENTERPRISES INC. (d)—C-83
KARL HEITZ INC. (d)—C-84
HOLZBERG INC. (d)—C-85
INTERACTIVE MOTION CONTROL (m)—C-86
MATTHEWS STUDIO EQUIPMENT INC. (m)—C-91
MILLER FLUID HEADS INC. (m & d & r)—C-92
NALPAK VIDEO SALES INC. (m)—C-93

N.C.E. of FLORIDA INC. (m & d & r)—C-93
O'CONNOR ENGINEERING LABS (m & r)—C-94
QUALITY VIDEO SUPPLY CORP. (d)—C-97
QUICK-SET INC. (m)—C-97
SACHTLER CORP. OF AMERICA (m & d & r)—C-98
TAMRON INDUSTRIES INC. (m)—C-102
TELESCRIPT INC. (m)—C-103

0730-0080

—airborne mounting/stabilizing

ARRIFLEX CORP. (d & r)—C-70
BESTWEST GRIP & LIGHTING INC. (d)—C-72
CINEMA PRODUCTS CORP. (m)—C-76

0730-0100

—carrying systems

BESTWEST GRIP & LIGHTING INC. (d)—C-72
dB COMMUNICATIONS INC. (d)—C-78
VICTOR DUNCAN INC. (d)—C-79
ALAN GORDON ENTERPRISES INC. (d)—C-83
NALPAK VIDEO SALES INC. (m)—C-93

0730-0120

—cranes

ARRIFLEX CORP. (d & r)—C-70
BESTWEST GRIP & LIGHTING INC. (d)—C-72
VICTOR DUNCAN INC. (d)—C-79
MATTHEWS STUDIO EQUIPMENT INC. (m)—C-91
N.C.E. of FLORIDA INC. (m & d & r)—C-93
VINTEN EQUIPMENT INC. (m)—C-108

0730-0140

—dollies & tripods

ARRIFLEX CORP. (d & r)—C-70
BESTWEST GRIP & LIGHTING INC. (d)—C-72
CENTURY PRECISION OPTICS (d)—C-75
CINEMA PRODUCTS CORP. (m)—C-76
DAVIS & SANFORD CO. INC. (m)—C-78
VICTOR DUNCAN INC. (d)—C-79
FERNO-WASHINGTON INC. (m)—C-81
ALAN GORDON ENTERPRISES INC. (d)—C-83
KARL HEITZ INC. (d)—C-84
MATTHEWS STUDIO EQUIPMENT INC. (m)—C-91
MILLER FLUID HEADS INC. (m & d & r)—C-92
NALPAK VIDEO SALES INC. (m)—C-93
N.C.E. of FLORIDA INC. (m & d & r)—C-93
O'CONNOR ENGINEERING LABS (m & r)—C-94
QUICK-SET INC. (m)—C-97
SACHTLER CORP. OF AMERICA (m & d & r)—C-98
TELESCRIPT INC. (m & d)—C-103
VINTEN EQUIPMENT INC. (m)—C-108

0730-0160

—ENG braces

BESTWEST GRIP & LIGHTING INC. (d)—C-72
CENTURY PRECISION OPTICS (d)—C-75
CINE 60 INC. (m)—C-76
VICTOR DUNCAN INC. (d)—C-79
TELESCRIPT INC. (d)—C-103

0730-0180

—heads

ARRIFLEX CORP. (d & r)—C-70
BESTWEST GRIP & LIGHTING INC. (d)—C-72
CENTURY PRECISION OPTICS (d)—C-75
CINEMA PRODUCTS CORP. (m)—C-76
ALAN GORDON ENTERPRISES INC. (d)—C-83
KARL HEITZ INC. (d)—C-84

NAC INC. (d & r)—C-93

N.C.E. of FLORIDA INC. (m & d & r)—C-93
O'CONNOR ENGINEERING LABS (m & r)—C-94
SACHTLER CORP. OF AMERICA (m & d & r)—C-98

0730-0200

—helicopter rigs

BESTWEST GRIP & LIGHTING INC. (d)—C-72
CINEMA PRODUCTS CORP. (m)—C-76

0730-0220

—lens stabilizing systems

ARRIFLEX CORP. (d & r)—C-70
BESTWEST GRIP & LIGHTING INC. (d)—C-72
ALAN GORDON ENTERPRISES INC. (d)—C-83

0730-0240

—pan & tilt heads

ARRIFLEX CORP. (d & r)—C-70
BESTWEST GRIP & LIGHTING INC. (d)—C-72
CINEMA PRODUCTS CORP. (m)—C-76
DAVIS & SANFORD CO. INC. (m)—C-78
ALAN GORDON ENTERPRISES INC. (d)—C-83
KARL HEITZ INC. (d)—C-84
INTERACTIVE MOTION CONTROL (m)—C-86
MATTHEWS STUDIO EQUIPMENT INC. (m)—C-91
MILLER FLUID HEADS INC. (m & d & r)—C-92
MITCHELL CAMERA CORP. (m)—C-92
NAC INC. (d & r)—C-93
N.C.E. of FLORIDA INC. (m & d & r)—C-93
O'CONNOR ENGINEERING LABS (m & r)—C-94
PHOTOGRAPHIC EQUIPMENT SERVICE INC. (m)—C-95
QUICK-SET INC. (m)—C-97
TELEMETRICS INC. (m & r)—C-103
TELESCRIPT INC. (d)—C-103
VINTEN EQUIPMENT INC. (m)—C-108

0730-0260

—pan & tilt heads—remote systems

AMX CORP. (m)—C-69
CINEMA PRODUCTS CORP. (m)—C-76
MATTHEWS STUDIO EQUIPMENT INC. (m)—C-91
N.C.E. of FLORIDA INC. (r)—C-93
PHOTOGRAPHIC EQUIPMENT SERVICE INC. (m)—C-95
QUICK-SET INC. (m)—C-97
TELEMETRICS INC. (m & r)—C-103
VINTEN EQUIPMENT INC. (m)—C-108

0730-0280

—pedestals

DAVIS & SANFORD CO. INC. (m)—C-78
ALAN GORDON ENTERPRISES INC. (d)—C-83
N.C.E. of FLORIDA INC. (r)—C-93
O'CONNOR ENGINEERING LABS (m & r)—C-94
QUICK-SET INC. (m)—C-97
RANGERTONE RESEARCH INC. (m)—C-97
SACHTLER CORP. OF AMERICA (m & d & r)—C-98
VINTEN EQUIPMENT INC. (m)—C-108

0730-0300

—remote controls

AMX CORP. (m)—C-69
CINEMA PRODUCTS CORP. (m)—C-76
PHOTOGRAPHIC EQUIPMENT SERVICE INC. (m)—C-95

QUICK-SET INC. (m)—C-97

TAMRON INDUSTRIES INC. (m)—C-102
TELEMETRICS INC. (m & r)—C-103

0730-0320

—stabilized carrying systems

CINEMA PRODUCTS CORP. (m)—C-76

0730-0340

—test charts

CENTURY PRECISION OPTICS (m)—C-75
ALAN GORDON ENTERPRISES INC. (d)—C-83
NALPAK VIDEO SALES INC. (m)—C-93

0730-0360

—tripods

A. F. ASSOCIATES INC. (d)—C-67
ARRIFLEX CORP. (d & r)—C-70
BESTWEST GRIP & LIGHTING INC. (d)—C-72
CENTURY PRECISION OPTICS (d)—C-75
CINEMA PRODUCTS CORP. (d)—C-76
COMPREHENSIVE VIDEO SUPPLY CORP. (d)—C-77
DAVIS & SANFORD CO. INC. (m)—C-78
dB COMMUNICATIONS INC. (d)—C-78
ALAN GORDON ENTERPRISES INC. (d)—C-83
KARL HEITZ INC. (d)—C-84
INTERACTIVE MOTION CONTROL (m)—C-86
MILLER FLUID HEADS INC. (m & d & r)—C-92
NALPAK VIDEO SALES INC. (m)—C-93
N.C.E. of FLORIDA INC. (m & d & r)—C-93
O'CONNOR ENGINEERING LABS (m & r)—C-94
QUICK-SET INC. (m)—C-97
TEK MEDIA SUPPLY CO. (d)—C-102
TELESCRIPT INC. (m & d)—C-103
ULTIMATE CORP. (m)—C-105

0730-0370

Cameras, Film (see Motion Picture Cameras in this category)

0730-0380

Editing Systems & Accessories

ADAMS-SMITH (m)—C-67
ARRIFLEX CORP. (d & r)—C-70
BHP INC. (m)—C-72
THE CAMERA MART INC. (d & r)—C-74
CIPHER DIGITAL INC. (m)—C-76
COMPREHENSIVE VIDEO SUPPLY CORP. (d)—C-77
VICTOR DUNCAN INC. (d)—C-79
HOLZBERG INC. (d)—C-85
KALART VICTOR CORP. (m)—C-87
LIPSNER-SMITH CO. (m)—C-89
MULTI-TRACK MAGNETICS/RANGERTONE (d)—C-93
N.C.E. of FLORIDA INC. (m & d & r)—C-93
NEUMADE PRODUCTS CORP. (m)—C-93
STEENBECK INC. (m & d)—C-101
TEK MEDIA SUPPLY CO. (d)—C-102
TOWNSEND BROADCAST SYSTEMS INC. (d)—C-105
UNITED AD LABEL CO. INC. (m)—C-106
VIDEOLAB (m)—C-108

0730-0400

—dubbing systems

ADAMS-SMITH (m)—C-67
ARRIFLEX CORP. (d & r)—C-70
MULTI-TRACK MAGNETICS/RANGERTONE (m)—C-93
RANGERTONE RESEARCH INC. (m)—C-97

0730-0420

—8mm/16mm

KALART VICTOR CORP. (m)—C-87
 NEUMADE PRODUCTS CORP. (m)—C-93
 RANGERTONE RESEARCH INC. (m)—C-97
 TEK MEDIA SUPPLY CO. (d)—C-102

0730-0440

—rewinders

ARRIFLEX CORP. (d & r)—C-70
 KALART VICTOR CORP. (m)—C-87
 LIPSNER-SMITH CO. (m)—C-89
 MAGNASYNC/MOVIOLA CORP. (m)—C-90
 N.C.E. of FLORIDA INC. (d & r)—C-93
 NEUMADE PRODUCTS CORP. (m)—C-93
 RANGERTONE RESEARCH INC. (m)—C-97
 STEENBECK INC. (m & d)—C-101
 TEK MEDIA SUPPLY CO. (d)—C-102

0730-0460

—sound transfer equipment

ARRIFLEX CORP. (d & r)—C-70
 NAC INC. (m & d & r)—C-93
 N.C.E. of FLORIDA INC. (d & r)—C-93
 RANGERTONE RESEARCH INC. (m)—C-97
 RANK CINTEL INC. (d & r)—C-97

0730-0480

—videotape transfer equipment

A. F. ASSOCIATES INC. (d)—C-67
 MULTI-TRACK MAGNETICS/RANGERTONE (m)—C-93
 NAC INC. (m & d & r)—C-93
 RANGERTONE RESEARCH INC. (m)—C-97
 SKOTEL CORP. (m)—C-100
 TAMRON INDUSTRIES INC. (m)—C-102
 TEK MEDIA SUPPLY CO. (d)—C-102
 TELEDYNE CAMERA SYSTEMS (m)—C-103

0730-0500

Film

BESTWEST GRIP & LIGHTING INC. (d)—C-72
 THE CAMERA MART INC. (d & r)—C-74
 VICTOR DUNCAN INC. (d)—C-79
 EASTMAN KODAK CO. (m & d)—C-80
 3M CO. (Magnetic Media Division) (m)—C-92
 N.C.E. of FLORIDA INC. (d)—C-93
 TAMRON INDUSTRIES INC. (m)—C-102

0730-0520

—8mm

TEK MEDIA SUPPLY CO. (d)—C-102

0730-0540

—16mm

BESTWEST GRIP & LIGHTING INC. (d)—C-72
 EASTMAN KODAK CO. (m & d)—C-80
 FREZZOLINI ELECTRONICS INC. (m & r & d)—C-82
 3M CO. (Magnetic Media Division) (m)—C-92
 N.C.E. of FLORIDA INC. (d)—C-93

0730-0560

—35mm

BESTWEST GRIP & LIGHTING INC. (d)—C-72
 EASTMAN KODAK CO. (m & d)—C-80
 3M CO. (Magnetic Media Division) (m)—C-92
 N.C.E. of FLORIDA INC. (d)—C-93
 TAMRON INDUSTRIES INC. (m)—C-102

0730-0580

Film Chains, Projectors & Multiplexers

THE CAMERA MART INC. (d & r)—C-74
 CENTER VIDEO INDUSTRIAL CO. INC. (d)—C-75
 COMMUNICATION MARKETING & CONSULTING LTD. (m)—C-77
 VICTOR DUNCAN INC. (d)—C-79
 GALAXY COMMUNICATIONS INC. (d)—C-82
 IKEGAMI ELECTRONICS (U.S.A.) INC. (m)—C-85
 KALART VICTOR CORP. (m)—C-87
 L-W ANTENNA INC. (m & d)—C-90
 LAIRD TELEMEDIA INC. (m)—C-88
 LAKE SYSTEMS CORP. (d)—C-88
 LANDY ASSOCIATES INC. (d)—C-88
 MULTI-TRACK MAGNETICS/RANGERTONE (m)—C-93
 RANGERTONE RESEARCH INC. (m)—C-97
 RANK CINTEL INC. (d & r)—C-97
 TAMRON INDUSTRIES INC. (m)—C-102
 TOWNSEND BROADCAST SYSTEMS INC. (d)—C-105

0730-0590

Film to Video Processor

NAC INC. (m & d & r)—C-93

0730-0600

—light control

CINEMILLS CORP. (d)—C-76
 L-W ANTENNA INC. (m & d)—C-90
 N.C.E. of FLORIDA INC. (m & d & r)—C-93
 QUALITY VIDEO SUPPLY CORP. (d)—C-97
 RANGERTONE RESEARCH INC. (m)—C-97
 TOWNSEND BROADCAST SYSTEMS INC. (d)—C-105

0730-0610

Lenses, Motion Picture (see Motion Picture Cameras & Accessories C-204)

0730-0620

Motion Picture Cameras & Supplies

BESTWEST GRIP & LIGHTING INC. (d)—C-72
 THE CAMERA MART INC. (d & r)—C-74
 CEI TECHNOLOGY (m & d)—C-75
 CENTURY PRECISION OPTICS (d & r)—C-75
 VICTOR DUNCAN INC. (d)—C-79
 ALAN GORDON ENTERPRISES INC. (d)—C-83
 MITCHELL CAMERA CORP. (m & r)—C-92
 NAC INC. (m & d & r)—C-93
 N.C.E. of FLORIDA INC. (d & r)—C-93
 NEUMADE PRODUCTS CORP. (m)—C-93
 QUALITY VIDEO SUPPLY CORP. (d)—C-97

0730-0640

—8mm

CENTURY PRECISION OPTICS (m & d & r)—C-75
 COMMUNICATION MARKETING & CONSULTING LTD. (m)—C-77

0730-0660

—8mm—lenses

CENTURY PRECISION OPTICS (m & d & r)—C-75
 COMMUNICATION MARKETING & CONSULTING LTD. (m)—C-77
 KARL HEITZ INC. (d)—C-84

0730-0680

—16mm

ARRIFLEX CORP. (d & r)—C-70
 BESTWEST GRIP & LIGHTING INC. (d)—C-72
 CANON U.S.A. INC. (Optics Div.) (m)—C-75
 CENTURY PRECISION OPTICS (m & d & r)—C-75
 CINEMA PRODUCTS CORP. (m)—C-76
 FREZZOLINI ELECTRONICS INC. (r & d)—C-82
 ALAN GORDON ENTERPRISES INC. (d)—C-83
 NAC INC. (m & d & r)—C-93
 N.C.E. of FLORIDA INC. (m & d & r)—C-93
 PHOTO-SONICS INC. (m & d)—C-95
 TELEDYNE CAMERA SYSTEMS (m)—C-103

0730-0700

—16mm—lenses

ANGENIEUX CORP. OF AMERICA (m & r)—C-69
 ARRIFLEX CORP. (d & r)—C-70
 BESTWEST GRIP & LIGHTING INC. (d)—C-72
 CENTURY PRECISION OPTICS (m & d & r)—C-75
 CINEMA PRODUCTS CORP. (m & d)—C-76
 FREZZOLINI ELECTRONICS INC. (r & d)—C-82
 ALAN GORDON ENTERPRISES INC. (d)—C-83
 KARL HEITZ INC. (d)—C-84
 NAC INC. (d & r)—C-93
 N.C.E. of FLORIDA INC. (m & d & r)—C-93
 PHOTO-SONICS INC. (m & d)—C-95
 RANK PRECISION INDUSTRIES INC. (m & d & r)—C-97

0730-0720

—35mm

ARRIFLEX CORP. (d & r)—C-70
 BESTWEST GRIP & LIGHTING INC. (d)—C-72
 CENTURY PRECISION OPTICS (m & d & r)—C-75
 CINEMA PRODUCTS CORP. (m & d)—C-76
 ALAN GORDON ENTERPRISES INC. (d)—C-83
 MITCHELL CAMERA CORP. (d)—C-92
 NAC INC. (m & d & r)—C-93
 N.C.E. of FLORIDA INC. (m & d & r)—C-93
 PHOTO-SONICS INC. (m & d)—C-95
 TAMRON INDUSTRIES INC. (m)—C-102

0730-0740

—35mm—lenses

ANGENIEUX CORP. OF AMERICA (m & r)—C-69
 ARRIFLEX CORP. (d & r)—C-70
 BESTWEST GRIP & LIGHTING INC. (d)—C-72
 CENTURY PRECISION OPTICS (m & d & r)—C-75
 CINEMA PRODUCTS CORP. (m & d)—C-76
 ALAN GORDON ENTERPRISES INC. (d)—C-83
 KARL HEITZ INC. (d)—C-84
 NAC INC. (d & r)—C-93
 N.C.E. of FLORIDA INC. (m & d & r)—C-93
 PHOTO-SONICS INC. (m & d)—C-95
 RANK PRECISION INDUSTRIES INC. (m & d & r)—C-97
 TAMRON INDUSTRIES INC. (m)—C-102

0730-0760

—cans

LIPSNER-SMITH CO. (m)—C-89
 MAGNASYNC/MOVIOLA CORP. (m)—C-90
 N.C.E. of FLORIDA INC. (d)—C-93
 NEUMADE PRODUCTS CORP. (m)—C-93
 SCHUESSLER CASE CO. INC. (d)—C-99
 STUDIO FILM & TAPE (LA) INC. (d)—C-101

0730-0780

—reels

ALAN GORDON ENTERPRISES INC. (d)—C-83
 LIPSNER-SMITH CO. (m)—C-89
 MAGNASYNC/MOVIOLA CORP. (m)—C-90
 N.C.E. of FLORIDA INC. (d)—C-93
 NEUMADE PRODUCTS CORP. (m)—C-93
 SCHUESSLER CASE CO. INC. (d)—C-99
 STUDIO FILM & TAPE (LA) INC. (d)—C-101

0730-0800

Motion Picture Projectors

ARRIFLEX CORP. (d & r)—C-70
 THE CAMERA MART INC. (d & r)—C-74
 ALAN GORDON ENTERPRISES INC. (d)—C-83
 KALART VICTOR CORP. (m)—C-87
 L-W ANTENNA INC. (m & d)—C-90
 MAZE BROADCAST INC. (d)—C-91
 MULTI-TRACK MAGNETICS/RANGERTONE (m & d)—C-93
 N.C.E. of FLORIDA INC. (d)—C-93
 RANGERTONE RESEARCH INC. (m)—C-97
 TOWNSEND BROADCAST SYSTEMS INC. (d)—C-105

0730-0820

—8mm

MULTI-TRACK MAGNETICS/RANGERTONE (d)—C-93
 RANGERTONE RESEARCH INC. (m)—C-97

0730-0840

—16mm

ARRIFLEX CORP. (d & r)—C-70
 EASTMAN KODAK CO. (m & d)—C-80
 GALAXY COMMUNICATIONS INC. (d)—C-82
 ALAN GORDON ENTERPRISES INC. (d)—C-83
 KALART VICTOR CORP. (m)—C-87
 L-W ANTENNA INC. (m & d)—C-90
 MAZE BROADCAST INC. (d)—C-91
 MULTI-TRACK MAGNETICS/RANGERTONE (m & d)—C-93
 N.C.E. of FLORIDA INC. (d & r)—C-93
 RANGERTONE RESEARCH INC. (m)—C-97
 TEK MEDIA SUPPLY CO. (d)—C-102

0730-0860

—35mm

ARRIFLEX CORP. (d & r)—C-70
 GALAXY COMMUNICATIONS INC. (d)—C-82
 ALAN GORDON ENTERPRISES INC. (d)—C-83
 MULTI-TRACK MAGNETICS/RANGERTONE (m & d)—C-93
 N.C.E. of FLORIDA INC. (d & r)—C-93
 RANGERTONE RESEARCH INC. (m)—C-97

0730-0880

—forward throw

ARRIFLEX CORP. (d & r)—C-70
 MULTI-TRACK MAGNETICS/RANGERTONE (d)—C-93
 RANGERTONE RESEARCH INC. (m)—C-97

0730-0900

—rear screen

LIPSNER-SMITH CO. (m)—C-89
 RANGERTONE RESEARCH INC. (m)—C-97

STUDIO EQUIPMENT & SUPPLIES—0700

0730-0920

Projectors

ARRIFLEX CORP. (d & r)—C-70
THE CAMERA MART INC. (d & r)—C-74
CENTER VIDEO INDUSTRIAL CO. INC.
(d)—C-75
ALAN GORDON ENTERPRISES INC. (d)—C-83
KALART VICTOR CORP. (m)—C-87
L-W ANTENNA INC. (m & d)—C-90
MULTI-TRACK MAGNETICS/RANGERTONE (m
& d)—C-93
RANGERTONE RESEARCH INC. (m)—C-97
TAMRON INDUSTRIES INC. (m)—C-102
TEK MEDIA SUPPLY CO. (d)—C-102
TELEX COMMUNICATIONS INC. (m)—C-103

0730-0940

—film chain

ARRIFLEX CORP. (d & r)—C-70
KALART VICTOR CORP. (m)—C-87
L-W ANTENNA INC. (m & d)—C-90
RANGERTONE RESEARCH INC. (m)—C-97
STEENBECK INC. (m & d)—C-101
TAMRON INDUSTRIES INC. (m)—C-102

0730-0960

—large screen TV

ELECTROHOME LTD. (m)—C-80
IKEGAMI ELECTRONICS (U.S.A.) INC.
(d)—C-85

0730-0980

—slide

EASTMAN KODAK CO. (m & d)—C-80
MAST DEVELOPMENT CO. (m)—C-91
MULTI-TRACK MAGNETICS/RANGERTONE
(d)—C-93
RANGERTONE RESEARCH INC. (m)—C-97
SAUPPE MEDIA INC. (m & d & r)—C-99

0730-1000

Tape-Film Interlock

ADAMS-SMITH (m)—C-67
THE CAMERA MART INC. (d & r)—C-74
ALAN GORDON ENTERPRISES INC. (d)—C-83
RANGERTONE RESEARCH INC. (m)—C-97

0730-1020

Titling Systems

THE CAMERA MART INC. (d & r)—C-74
dB COMMUNICATIONS INC. (d)—C-78
N.C.E. of FLORIDA INC. (d & r)—C-93
OXBERRY (Div. of Richmark Camera Service
Inc.) (m)—C-94
T. R. PITTS CO. (d)—C-96
QUALITY VIDEO SUPPLY CORP. (d)—C-97

0740 LIGHTING & POWER EQUIPMENT & SUPPLIES

0740-0020

Controls, Fixtures, Lamps

ARRIFLEX CORP. (d & r)—C-70
BARDWELL & McALISTER INC. (d)—C-72
BESTWEST GRIP & LIGHTING INC. (d)—C-72
WALTER BREWER CORP. (d)—C-73
THE CAMERA MART INC. (d & r)—C-74
CENTER VIDEO INDUSTRIAL CO. INC.
(d)—C-75
CINEMILLS CORP. (d)—C-76

COMPREHENSIVE VIDED SUPPLY CORP.

(d)—C-77
DESISTI LIGHTING (m)—C-79
VICTOR DUNCAN INC. (d)—C-79
EM ELECTRONICS INC. (d)—C-81
THE GREAT AMERICAN MARKET (m)—C-83
HARRIS CORP. (Broadcast Division)
(d)—C-84
KLIIEGL BROS. UNIVERSAL ELECTRIC STAGE
LIGHTING CO. INC. (m)—C-87
LAKE SYSTEMS CORP. (d)—C-88
LANDY ASSOCIATES INC. (d)—C-88
LEE COLORTRAN INC. (m)—C-89
LIGHTING METHODS INC. (m)—C-89
LINES VIDEO SYSTEMS (d)—C-89
LOWEL-LIGHT MANUFACTURING INC. (m &
d & r)—C-90
LTM CORP. OF AMERICA (m)—C-90
MIOWEST COMMUNICATIONS CORP.
(d)—C-92
MOLE-RICHARDSON CO. (m)—C-92
MPCS VIDEO INDUSTRIES INC. (d)—C-93
L. E. NELSON SALES CORP. (d)—C-93
PACKAGED LIGHTING SYSTEMS INC.
(m)—C-94
PEIRCE-PHELPS INC. (d)—C-95
QUALITY VIDEO SUPPLY CORP. (d)—C-97
STRAND LIGHTING INC. (m)—C-101
TEATRONICS INC. (m)—C-102
TECHNI-TOOL INC. (d)—C-102
TEKNO/BALCAR (d)—C-102
TEMTRON ELECTRONICS (d)—C-103
THEATRE SERVICE & SUPPLY CORP. (d &
r)—C-104
TOWNSEND BROADCAST SYSTEMS INC.
(d)—C-105
TVI (d)—C-105

0740-0040

—hangers, studio

ARRIFLEX CORP. (d & r)—C-70
BARDWELL & McALISTER INC. (m)—C-72
BESTWEST GRIP & LIGHTING INC. (d)—C-72
WALTER BREWER CORP. (m)—C-73
DESISTI LIGHTING (m)—C-79
HOFFEND & SONS INC. (m)—C-84
KLIIEGL BROS. UNIVERSAL ELECTRIC STAGE
LIGHTING CO. INC. (m)—C-87
LIGHTING METHODS INC. (d)—C-89
MATTHEWS STUDIO EQUIPMENT INC.
(m)—C-91
MOLE-RICHARDSON CO. (m)—C-92
L. E. NELSON SALES CORP. (d)—C-93
PACKAGED LIGHTING SYSTEMS INC.
(m)—C-94
STRAND LIGHTING INC. (m)—C-101
TEKNO/BALCAR (d)—C-102
THEATRE SERVICE & SUPPLY CORP.
(d)—C-104
TVI (d)—C-105

0740-0060

—lights, HMI

ARRIFLEX CORP. (d & r)—C-70
BESTWEST GRIP & LIGHTING INC. (d)—C-72
WALTER BREWER CORP. (d)—C-73
CINEMILLS CORP. (m)—C-76
DESISTI LIGHTING (m)—C-79
GENERAL TELEVISION NETWORK (d &
r)—C-83
THE GREAT AMERICAN MARKET (m)—C-83
LEE COLORTRAN INC. (m)—C-89
LIGHTING METHODS INC. (d)—C-89
LTM CORP. OF AMERICA (m)—C-90
MOLE-RICHARDSON CO. (m)—C-92
NAC INC. (d & r)—C-93
L. E. NELSON SALES CORP. (d)—C-93
PROVISIONAL BATTERY CO. INC. (d)—C-96
STRAND LIGHTING INC. (m & d)—C-101
TEATRONICS INC. (d)—C-102
THEATRE SERVICE & SUPPLY CORP.
(d)—C-104
TVI (d)—C-105

0740-0080

—lights, portable/ENG

ARRIFLEX CORP. (d & r)—C-70
BARDWELL & McALISTER INC. (m &
d)—C-72
BESTWEST GRIP & LIGHTING INC. (d)—C-72
WALTER BREWER CORP. (d)—C-73
CINE 60 INC. (m)—C-76
CINEMILLS CORP. (d)—C-76
COMPREHENSIVE VIDEO SUPPLY CORP.
(d)—C-77
DESISTI LIGHTING (m)—C-79
EM ELECTRONICS INC. (d)—C-81
FREZZOLINI ELECTRONICS INC. (m & r &
d)—C-82
GENERAL TELEVISION NETWORK (d &
r)—C-83
THE GREAT AMERICAN MARKET (m)—C-83
KLIIEGL BROS. UNIVERSAL ELECTRIC STAGE
LIGHTING CO. INC. (m)—C-87
LEE COLORTRAN INC. (m)—C-89
LIGHTING METHODS INC. (d)—C-89
LOWEL-LIGHT MANUFACTURING INC. (m &
d & r)—C-90
LTM CORP. OF AMERICA (m)—C-90
MOLE-RICHARDSON CO. (m)—C-92
NAC INC. (d & r)—C-93
N.C.E. of FLORIDA INC. (d & r)—C-93
L. E. NELSON SALES CORP. (d)—C-93
PACKAGED LIGHTING SYSTEMS INC.
(m)—C-94
PERROT ENGINEERING LABS INC. (m)—C-95
PROVISIONAL BATTERY CO. INC. (d)—C-96
STRAND LIGHTING INC. (m & d)—C-101
TECHNI-TOOL INC. (d)—C-102
THEATRE SERVICE & SUPPLY CORP.
(d)—C-104
TVI (d)—C-105

0740-0100

—lights, studio

ARRIFLEX CORP. (d & r)—C-70
BARDWELL & McALISTER INC. (m)—C-72
WALTER BREWER CORP. (m)—C-73
CINEMILLS CORP. (d)—C-76
COMPREHENSIVE VIDEO SUPPLY CORP.
(d)—C-77
DESISTI LIGHTING (m)—C-79
FREZZOLINI ELECTRONICS INC. (m & r &
d)—C-82
THE GREAT AMERICAN MARKET (m)—C-83
KLIIEGL BROS. UNIVERSAL ELECTRIC STAGE
LIGHTING CO. INC. (m)—C-87
LEE COLORTRAN INC. (m)—C-89
LIGHTING METHODS INC. (d)—C-89
LOWEL-LIGHT MANUFACTURING INC. (m &
d & r)—C-90
LTM CORP. OF AMERICA (m)—C-90
MOLE-RICHARDSON CO. (m)—C-92
NAC INC. (d & r)—C-93
N.C.E. of FLORIDA INC. (d & r)—C-93
L. E. NELSON SALES CORP. (d)—C-93
PACKAGED LIGHTING SYSTEMS INC.
(m)—C-94
PROVISIONAL BATTERY CO. INC. (d)—C-96
SHAROUBIM INTERNATIONAL CO. (d)—C-99
STRAND LIGHTING INC. (m & d)—C-101
TEATRONICS INC. (d)—C-102
TECHNI-TOOL INC. (d)—C-102
TEKNO/BALCAR (d)—C-102
TEMTRON ELECTRONICS (d)—C-103
THEATRE SERVICE & SUPPLY CORP. (d &
r)—C-104
TVI (d)—C-105

0740-0120

—patch panel

WALTER BREWER CORP. (d)—C-73
KLIIEGL BROS. UNIVERSAL ELECTRIC STAGE
LIGHTING CO. INC. (m)—C-87
LEE COLORTRAN INC. (m)—C-89
LIGHTING METHODS INC. (d)—C-89
L. E. NELSON SALES CORP. (d)—C-93

PACKAGED LIGHTING SYSTEMS INC.

(m)—C-94
STRAND LIGHTING INC. (m)—C-101
TEATRONICS INC. (d)—C-102
THEATRE SERVICE & SUPPLY CORP. (d &
r)—C-104
TVI (d)—C-105
UNION CONNECTOR CO. INC. (m)—C-106

0740-0140

—replacement

BESTWEST GRIP & LIGHTING INC. (d)—C-72
LIGHTING METHODS INC. (d)—C-89
MOLE-RICHARDSON CO. (m)—C-92
L. E. NELSON SALES CORP. (d)—C-93
STRAND LIGHTING INC. (m)—C-101
THEATRE SERVICE & SUPPLY CORP. (d &
r)—C-104
TVI (d)—C-105

0740-0160

Fixtures

BARDWELL & McALISTER INC. (m)—C-72
BESTWEST GRIP & LIGHTING INC. (d)—C-72
WALTER BREWER CORP. (d)—C-73
THE CAMERA MART INC. (d & r)—C-74
CINEMILLS CORP. (d)—C-76
COMPREHENSIVE VIDEO SUPPLY CORP.
(d)—C-77
DESISTI LIGHTING (m)—C-79
VICTOR DUNCAN INC. (d)—C-79
EM ELECTRONICS INC. (d)—C-81
THE GREAT AMERICAN MARKET (m)—C-83
KLIIEGL BROS. UNIVERSAL ELECTRIC STAGE
LIGHTING CO. INC. (m)—C-87
LEE COLORTRAN INC. (m)—C-89
LIGHTING METHODS INC. (d)—C-89
LINES VIDEO SYSTEMS (d)—C-89
LTM CORP. OF AMERICA (m)—C-90
MOLE-RICHARDSON CO. (m)—C-92
L. E. NELSON SALES CORP. (d)—C-93
PACKAGED LIGHTING SYSTEMS INC.
(m)—C-94
PEIRCE-PHELPS INC. (d)—C-95
PROVISIONAL BATTERY CO. INC. (d)—C-96
QUALITY VIDEO SUPPLY CORP. (d)—C-97
STRAND LIGHTING INC. (m)—C-101
TEATRONICS INC. (d)—C-102
TECHNI-TOOL INC. (d)—C-102
THEATRE SERVICE & SUPPLY CORP. (d &
r)—C-104
TVI (d)—C-105

0740-0180

Grip Equipment

ARRIFLEX CORP. (d & r)—C-70
BARDWELL & McALISTER INC. (m)—C-72
BESTWEST GRIP & LIGHTING INC. (d)—C-72
WALTER BREWER CORP. (m)—C-73
THE CAMERA MART INC. (d & r)—C-74
CINEMILLS CORP. (d)—C-76
COMPREHENSIVE VIDEO SUPPLY CORP.
(d)—C-77
DESISTI LIGHTING (m)—C-79
VICTOR DUNCAN INC. (d)—C-79
ALAN GORDON ENTERPRISES INC. (d)—C-83
INNOVATIVE TELEVISION EQUIPMENT
(m)—C-86
KLIIEGL BROS. UNIVERSAL ELECTRIC STAGE
LIGHTING CO. INC. (m)—C-87
LEE COLORTRAN INC. (m)—C-89
LIGHTING METHODS INC. (d)—C-89
LINES VIDEO SYSTEMS (d)—C-89
LOWEL-LIGHT MANUFACTURING INC. (m &
d & r)—C-90
LTM CORP. OF AMERICA (m)—C-90
MATTHEWS STUDIO EQUIPMENT INC.
(m)—C-91
MOLE-RICHARDSON CO. (m)—C-92
N.C.E. of FLORIDA INC. (d)—C-93
L. E. NELSON SALES CORP. (d)—C-93

PEIRCE-PHELPS INC. (d)—C-95
 PROVISIONAL BATTERY CO. INC. (d)—C-96
 QUALITY VIDEO SUPPLY CORP. (d)—C-97
 THEATRE SERVICE & SUPPLY CORP. (d & r)—C-104
 TVI (d)—C-105

0740-0200
Lighting Accessories

ARRIFLEX CORP. (d & r)—C-70
 BARDWELL & McALISTER INC. (m)—C-72
 BESTWEST GRIP & LIGHTING INC. (d)—C-72
 WALTER BREWER CORP. (m)—C-73
THE CAMERA MART INC. (d & r)—C-74
 CENTER VIDEO INDUSTRIAL CO. INC. (d)—C-75

CINEMILLS CORP. (d)—C-76
 COMMUNICATION MARKETING & CONSULTING LTD. (m)—C-77
 COMPREHENSIVE VIDEO SUPPLY CORP. (d)—C-77

DESISTI LIGHTING (m)—C-79
 VICTOR DUNCAN INC. (d)—C-79
 EM ELECTRONICS INC. (d)—C-81
 GENERAL TELEVISION NETWORK (d & r)—C-83

HARRIS CORP. (Broadcast Division) (d)—C-84

KLIEGL BROS. UNIVERSAL ELECTRIC STAGE LIGHTING CO. INC. (m)—C-87

LEE COLORTRAN INC. (m)—C-89
 LIGHTING METHODS INC. (d)—C-89
 LINES VIDEO SYSTEMS (d)—C-89

LOWEL-LIGHT MANUFACTURING INC. (m & d & r)—C-90

LTM CORP. OF AMERICA (m)—C-90
 MATTHEWS STUDIO EQUIPMENT INC. (m)—C-91

MOLE-RICHARDSON CO. (m)—C-92
 NAC INC. (d & r)—C-93

NALPAK VIDEO SALES INC. (m)—C-93
 N.C.E. OF FLORIDA INC. (d & r)—C-93
 L. E. NELSON SALES CORP. (d)—C-93

PACKAGED LIGHTING SYSTEMS INC. (m)—C-94

PEIRCE-PHELPS INC. (d)—C-95
 PROVISIONAL BATTERY CO. INC. (d)—C-96
 QUALITY VIDEO SUPPLY CORP. (d)—C-97

STEVENS TOWER CO. INC. (d & r)—C-101
 STRAND LIGHTING INC. (m)—C-101
 TEATRONICS INC. (m)—C-102

TEKNO/BALCAR (d)—C-102
 THEATRE SERVICE & SUPPLY CORP. (d)—C-104
 TVI (d)—C-105

0740-0220
—connector plugs

ALPHA WIRE CORP. (m)—C-68
 BARDWELL & McALISTER INC. (m & d)—C-72

BESTWEST GRIP & LIGHTING INC. (d)—C-72
 WALTER BREWER CORP. (d)—C-73
 CINEMILLS CORP. (d)—C-76

DESISTI LIGHTING (m)—C-79
 EM ELECTRONICS INC. (d)—C-81
 KLIEGL BROS. UNIVERSAL ELECTRIC STAGE LIGHTING CO. INC. (m)—C-87

LEMO USA INC. (m & d)—C-89
 LIGHTING METHODS INC. (d)—C-89
 MOLE-RICHARDSON CO. (m)—C-92

L. E. NELSON SALES CORP. (d)—C-93
 STRAND LIGHTING INC. (m)—C-101
 THEATRE SERVICE & SUPPLY CORP. (d)—C-104

TVI (d)—C-105
 UNION CONNECTOR CO. INC. (m)—C-106

VEAM (Division of Litton Systems Inc.) (m)—C-106

0740-0240
—control boards

AMX CORP. (m)—C-69
 WALTER BREWER CORP. (d)—C-73
 DESISTI LIGHTING (m)—C-79

EM ELECTRONICS INC. (d)—C-81
 THE GREAT AMERICAN MARKET (m)—C-83
 KLIEGL BROS. UNIVERSAL ELECTRIC STAGE LIGHTING CO. INC. (m)—C-87

LEE COLORTRAN INC. (m)—C-89
 LIGHTING METHODS INC. (m)—C-89
 MOLE-RICHARDSON CO. (m)—C-92

L. E. NELSON SALES CORP. (d)—C-93
 PACKAGED LIGHTING SYSTEMS INC. (m)—C-94

STRAND LIGHTING INC. (m)—C-101
 THEATRE SERVICE & SUPPLY CORP. (d & r)—C-104
 TVI (d)—C-105

0740-0260
—eye lighting

BARDWELL & McALISTER INC. (m)—C-72
 WALTER BREWER CORP. (d)—C-73
 CINEMILLS CORP. (d)—C-76

DESISTI LIGHTING (m)—C-79
 THE GREAT AMERICAN MARKET (m)—C-83
 KLIEGL BROS. UNIVERSAL ELECTRIC STAGE LIGHTING CO. INC. (m)—C-87

LEE COLORTRAN INC. (m)—C-89
 LIGHTING METHODS INC. (d)—C-89
 LTM CORP. OF AMERICA (m)—C-90

MOLE-RICHARDSON CO. (m)—C-92
 L. E. NELSON SALES CORP. (d)—C-93
 PACKAGED LIGHTING SYSTEMS INC. (m)—C-94

STRAND LIGHTING INC. (m & d)—C-101
 TEATRONICS INC. (d)—C-102
 THEATRE SERVICE & SUPPLY CORP. (d & r)—C-104

TVI (d)—C-105

0740-0280
—diffusion, etc material

BARDWELL & McALISTER INC. (d)—C-72
 BESTWEST GRIP & LIGHTING INC. (d)—C-72
 WALTER BREWER CORP. (d)—C-73

CINEMILLS CORP. (d)—C-76
 DESISTI LIGHTING (d)—C-79
 KLIEGL BROS. UNIVERSAL ELECTRIC STAGE LIGHTING CO. INC. (m)—C-87

LEE COLORTRAN INC. (m)—C-89
 LIGHTING METHODS INC. (d)—C-89
 MATTHEWS STUDIO EQUIPMENT INC. (m)—C-91

MOLE-RICHARDSON CO. (m)—C-92
 L. E. NELSON SALES CORP. (d)—C-93
 PACKAGED LIGHTING SYSTEMS INC. (d)—C-94

PROVISIONAL BATTERY CO. INC. (d)—C-96
 THEATRE SERVICE & SUPPLY CORP. (d)—C-104
 TVI (d)—C-105

0740-0300
—dimmer packs

BESTWEST GRIP & LIGHTING INC. (d)—C-72
 WALTER BREWER CORP. (d)—C-73
 CINEMILLS CORP. (d)—C-76

DESISTI LIGHTING (m & d)—C-79
 KLIEGL BROS. UNIVERSAL ELECTRIC STAGE LIGHTING CO. INC. (m)—C-87

LEE COLORTRAN INC. (m)—C-89
 LIGHTING METHODS INC. (m)—C-89
 MOLE-RICHARDSON CO. (m)—C-92

L. E. NELSON SALES CORP. (d)—C-93
 PACKAGED LIGHTING SYSTEMS INC. (m)—C-94

STRAND LIGHTING INC. (m)—C-101
 TEATRONICS INC. (m)—C-102

TEKNO/BALCAR (d)—C-102
 THEATRE SERVICE & SUPPLY CORP. (d & r)—C-104
 TVI (d)—C-105
 UNION CONNECTOR CO. INC. (m)—C-106

0740-0320
—fader controls

BESTWEST GRIP & LIGHTING INC. (d)—C-72
 WALTER BREWER CORP. (d)—C-73
 DESISTI LIGHTING (m & d)—C-79

THE GREAT AMERICAN MARKET (m)—C-83
 KLIEGL BROS. UNIVERSAL ELECTRIC STAGE LIGHTING CO. INC. (m)—C-87

LEE COLORTRAN INC. (m)—C-89
 LIGHTING METHODS INC. (m)—C-89
 MOLE-RICHARDSON CO. (m)—C-92

L. E. NELSON SALES CORP. (d)—C-93
 PACKAGED LIGHTING SYSTEMS INC. (m)—C-94

STRAND LIGHTING INC. (m)—C-101
 TEATRONICS INC. (m)—C-102
 THEATRE SERVICE & SUPPLY CORP. (d)—C-104

TVI (d)—C-105

0740-0340
—fill

BARDWELL & McALISTER INC. (m)—C-72
 BESTWEST GRIP & LIGHTING INC. (d)—C-72
 WALTER BREWER CORP. (d)—C-73

DESISTI LIGHTING (m)—C-79
 ALAN GORDON ENTERPRISES INC. (d)—C-83
 KLIEGL BROS. UNIVERSAL ELECTRIC STAGE LIGHTING CO. INC. (m)—C-87

LIGHTING METHODS INC. (d)—C-89
 LOWEL-LIGHT MANUFACTURING INC. (m & d & r)—C-90

LTM CORP. OF AMERICA (m)—C-90
 MOLE-RICHARDSON CO. (m)—C-92
 L. E. NELSON SALES CORP. (d)—C-93

PACKAGED LIGHTING SYSTEMS INC. (m)—C-94
 STRAND LIGHTING INC. (m)—C-101
 THEATRE SERVICE & SUPPLY CORP. (d & r)—C-104

TVI (d)—C-105

0740-0360
—filters

BARDWELL & McALISTER INC. (d)—C-72
 BESTWEST GRIP & LIGHTING INC. (d)—C-72
 WALTER BREWER CORP. (d)—C-73

CINEMILLS CORP. (d)—C-76
 CONTROL CONCEPTS CORP. (m)—C-77
 DESISTI LIGHTING (d)—C-79

ALAN GORDON ENTERPRISES INC. (d)—C-83
 KLIEGL BROS. UNIVERSAL ELECTRIC STAGE LIGHTING CO. INC. (m)—C-87

LEE COLORTRAN INC. (m)—C-89
 LIGHTING METHODS INC. (d)—C-89
 MOLE-RICHARDSON CO. (m)—C-92

L. E. NELSON SALES CORP. (d)—C-93
 PACKAGED LIGHTING SYSTEMS INC. (d)—C-94

PERROT ENGINEERING LABS INC. (d)—C-95
 T. R. PITTS CO. (d)—C-96

PROVISIONAL BATTERY CO. INC. (d)—C-96
 THEATRE SERVICE & SUPPLY CORP. (d)—C-104
 TVI (d)—C-105

0740-0380
—fixtures

BARDWELL & McALISTER INC. (m)—C-72
 BESTWEST GRIP & LIGHTING INC. (d)—C-72
 WALTER BREWER CORP. (d)—C-73

CINEMILLS CORP. (d)—C-76

COMPREHENSIVE VIDEO SUPPLY CORP. (d)—C-77
 DESISTI LIGHTING (m)—C-79
 EM ELECTRONICS INC. (d)—C-81
 ALAN GORDON ENTERPRISES INC. (d)—C-83

KLIEGL BROS. UNIVERSAL ELECTRIC STAGE LIGHTING CO. INC. (m)—C-87
 LEE COLORTRAN INC. (m)—C-89
 LIGHTING METHODS INC. (d)—C-89

LOWEL-LIGHT MANUFACTURING INC. (m & d & r)—C-90
 MOLE-RICHARDSON CO. (m)—C-92

L. E. NELSON SALES CORP. (d)—C-93
 PACKAGED LIGHTING SYSTEMS INC. (m)—C-94

PROVISIONAL BATTERY CO. INC. (d)—C-96
 STRAND LIGHTING INC. (m)—C-101
 TEATRONICS INC. (d)—C-102

THEATRE SERVICE & SUPPLY CORP. (d & r)—C-104
 TVI (d)—C-105

0740-0400
—gels

BARDWELL & McALISTER INC. (d)—C-72
 BESTWEST GRIP & LIGHTING INC. (d)—C-72
 WALTER BREWER CORP. (d)—C-73

CINEMILLS CORP. (d)—C-76
 COMPREHENSIVE VIDEO SUPPLY CORP. (d)—C-77

DESISTI LIGHTING (d)—C-79
 ALAN GORDON ENTERPRISES INC. (d)—C-83
 THE GREAT AMERICAN MARKET (m)—C-83

KLIEGL BROS. UNIVERSAL ELECTRIC STAGE LIGHTING CO. INC. (m)—C-87
 LEE COLORTRAN INC. (m)—C-89

LIGHTING METHODS INC. (d)—C-89
 LOWEL-LIGHT MANUFACTURING INC. (m & d & r)—C-90

MOLE-RICHARDSON CO. (m)—C-92
 L. E. NELSON SALES CORP. (d)—C-93
 PACKAGED LIGHTING SYSTEMS INC. (m)—C-94

STRAND LIGHTING INC. (d)—C-101
 THEATRE SERVICE & SUPPLY CORP. (d)—C-104
 TVI (d)—C-105

0740-0420
—HMI, S1 fixtures

ARRIFLEX CORP. (d & r)—C-70
 BESTWEST GRIP & LIGHTING INC. (d)—C-72
 WALTER BREWER CORP. (d)—C-73

CINEMILLS CORP. (d)—C-76
 DESISTI LIGHTING (m)—C-79
 ALAN GORDON ENTERPRISES INC. (d)—C-83

THE GREAT AMERICAN MARKET (m)—C-83
 LEE COLORTRAN INC. (m)—C-89
 LIGHTING METHODS INC. (d)—C-89

LTM CORP. OF AMERICA (m)—C-90
 MOLE-RICHARDSON CO. (m)—C-92
 L. E. NELSON SALES CORP. (d)—C-93

PROVISIONAL BATTERY CO. INC. (d)—C-96
 STRAND LIGHTING INC. (m)—C-101
 THEATRE SERVICE & SUPPLY CORP. (d)—C-104

TVI (d)—C-105

0740-0440
—key

BARDWELL & McALISTER INC. (m)—C-72
 BESTWEST GRIP & LIGHTING INC. (d)—C-72
 WALTER BREWER CORP. (d)—C-73

DESISTI LIGHTING (m)—C-79
 ALAN GORDON ENTERPRISES INC. (d)—C-83
 KLIEGL BROS. UNIVERSAL ELECTRIC STAGE LIGHTING CO. INC. (m)—C-87

LIGHTING METHODS INC. (d)—C-89
 LOWEL-LIGHT MANUFACTURING INC. (m & d & r)—C-90

LTM CORP. OF AMERICA (m)—C-90

STUDIO EQUIPMENT & SUPPLIES—0700

MOLE-RICHARDSON CO. (m)—C-92
L. E. NELSON SALES CORP. (d)—C-93
PACKAGED LIGHTING SYSTEMS INC.
(m)—C-94
STRAND LIGHTING INC. (m)—C-101
THEATRE SERVICE & SUPPLY CORP. (d &
r)—C-104
TVI (d)—C-105

0740-0460

—lamps

ANTON/BAUER INC. (m)—C-70
BARDWELL & McALISTER INC. (d)—C-72
BESTWEST GRIP & LIGHTING INC. (d)—C-72
WALTER BREWER CORP. (d)—C-73
CINEMILLS CORP. (d)—C-76
COMPREHENSIVE VIDEO SUPPLY CORP.
(d)—C-77
DESISTI LIGHTING (d)—C-79
EM ELECTRONICS INC. (d)—C-81
ALAN GORDON ENTERPRISES INC. (d)—C-83
KLI E GL BROS. UNIVERSAL ELECTRIC STAGE
LIGHTING CO. INC. (m)—C-87
LEE COLORTRAN INC. (m)—C-89
LIGHTING METHODS INC. (d)—C-89
LOWEL-LIGHT MANUFACTURING INC. (m &
d & r)—C-90
LTM CORP. OF AMERICA (m)—C-90
MOLE-RICHARDSON CO. (m)—C-92
L. E. NELSON SALES CORP. (d)—C-93
PACKAGED LIGHTING SYSTEMS INC.
(d)—C-94
PERROT ENGINEERING LABS INC. (d)—C-95
PROVISIONAL BATTERY CO. INC. (d)—C-96
TEATRONICS INC. (d)—C-102
TEKNO/BALCAR (d)—C-102
TEMTRON ELECTRONICS (d)—C-103
THEATRE SERVICE & SUPPLY CORP.
(d)—C-104
TVI (d)—C-105

0740-0480

—lighting control boards

MOLE-RICHARDSON CO. (m)—C-92

0740-0500

—quartz fixtures

ARRIFLEX CORP. (d & r)—C-70
BARDWELL & McALISTER INC. (m)—C-72
BESTWEST GRIP & LIGHTING INC. (d)—C-72
WALTER BREWER CORP. (d)—C-73
CINEMILLS CORP. (d)—C-76
DESISTI LIGHTING (m)—C-79
EM ELECTRONICS INC. (d)—C-81
FREZZOLINI ELECTRONICS INC. (d)—C-82
ALAN GORDON ENTERPRISES INC. (d)—C-83
THE GREAT AMERICAN MARKET (m)—C-83
KLI E GL BROS. UNIVERSAL ELECTRIC STAGE
LIGHTING CO. INC. (m)—C-87
LEE COLORTRAN INC. (m)—C-89
LIGHTING METHODS INC. (d)—C-89
LOWEL-LIGHT MANUFACTURING INC. (m &
d & r)—C-90
LTM CORP. OF AMERICA (m)—C-90
L. E. NELSON SALES CORP. (d)—C-93
PACKAGED LIGHTING SYSTEMS INC.
(m)—C-94
PROVISIONAL BATTERY CO. INC. (d)—C-96
STRAND LIGHTING INC. (m)—C-101
TEATRONICS INC. (d)—C-102
THEATRE SERVICE & SUPPLY CORP.
(d)—C-104
TVI (d)—C-105

0740-0520

—stands, rigging

ARRIFLEX CORP. (d & r)—C-70
BARDWELL & McALISTER INC. (m)—C-72
BESTWEST GRIP & LIGHTING INC. (d)—C-72

WALTER BREWER CORP. (d)—C-73
CINEMILLS CORP. (d)—C-76
DESISTI LIGHTING (m)—C-79
ALAN GORDON ENTERPRISES INC. (d)—C-83
KLI E GL BROS. UNIVERSAL ELECTRIC STAGE
LIGHTING CO. INC. (m)—C-87
LEE COLORTRAN INC. (m)—C-89
LIGHTING METHODS INC. (d)—C-89
LOWEL-LIGHT MANUFACTURING INC. (m &
d & r)—C-90
LTM CORP. OF AMERICA (m)—C-90
MATTHEWS STUDIO EQUIPMENT INC.
(m)—C-91
L. E. NELSON SALES CORP. (d)—C-93
PACKAGED LIGHTING SYSTEMS INC.
(m)—C-94
STRAND LIGHTING INC. (m)—C-101
THEATRE SERVICE & SUPPLY CORP. (d &
r)—C-104
TVI (d)—C-105

0740-0540

—transformers

ALPHA TECHNOLOGIES INC. (m)—C-68
CINEMILLS CORP. (d)—C-76
COIL AMERICAN TECHNOLOGY CO.
(m)—C-77
DESISTI LIGHTING (d)—C-79
EM ELECTRONICS INC. (d)—C-81
PACKAGED LIGHTING SYSTEMS INC.
(m)—C-94
SOLA ELECTRIC (m)—C-100

0740-0560

Lights, Studio Warning

COMMUNICATION MARKETING & CONSULT-
ING LTD. (m)—C-77
COMPREHENSIVE VIDEO SUPPLY CORP.
(d)—C-77
FIDELIPAC CORP. (m)—C-81
PEIRCE-PHELPS INC. (d)—C-95
QUALITY VIDEO SUPPLY CORP. (m &
d)—C-97

0740-0580

Rectifiers

COIL AMERICAN TECHNOLOGY CO.
(m)—C-77
DESISTI LIGHTING (d)—C-79
EEV CANADA LTD. (m)—C-80
MATTHEWS STUDIO EQUIPMENT INC.
(m)—C-91
PEIRCE-PHELPS INC. (d)—C-95
POWER CONVERSION PRODUCTS INC.
(m)—C-96
QUALITY RF SERVICES INC. (d)—C-97
QUALITY VIDEO SUPPLY CORP. (m &
d)—C-97
RICHARDSON ELECTRONICS LTD. (m &
d)—C-98

0740-0600

—SCR

DESISTI LIGHTING (d)—C-79
EEV CANADA LTD. (m)—C-80
KLI E GL BROS. UNIVERSAL ELECTRIC STAGE
LIGHTING CO. INC. (m)—C-87
QUALITY RF SERVICES INC. (d)—C-97
RICHARDSON ELECTRONICS LTD. (m & d &
r)—C-98
TEATRONICS INC. (d)—C-102

0740-0620

—power (semiconductor)

EEV CANADA LTD. (m)—C-80
QUALITY RF SERVICES INC. (d)—C-97

RICHARDSON ELECTRONICS LTD. (m &
d)—C-98

0740-0640

Switcher Lighting Kits

DESISTI LIGHTING (d)—C-79
PEIRCE-PHELPS INC. (d)—C-95
QUALITY VIDEO SUPPLY CORP. (d)—C-97
THEATRE SERVICE & SUPPLY CORP.
(d)—C-104
TVI (d)—C-105

0750 MOBILE EQUIPMENT & SUPPLIES

0750-0020

Aerial Lift Buckets

ADAPT COMMUNICATION SUPPLY CO. INC.
(d)—C-67
VICTOR DUNCAN INC. (d)—C-79
ALAN GORDON ENTERPRISES INC. (d)—C-83
HOLAN EQUIPMENT (m & r)—C-85
IEC CO. (m & d & r)—C-85
KLEIN TOOLS INC. (m)—C-87
QUALITY VIDEO SUPPLY CORP. (d)—C-97
SERVICE MANUFACTURING CO. (m)—C-99
STELCO INC. (m)—C-101
TELSTA (m)—C-103
TIME MANUFACTURING CO. (m)—C-104
UEC SKYVAN (m)—C-105
UTILITY BODY CO. (m)—C-106

0750-0040

Batteries & Accessories

ADAPT COMMUNICATION SUPPLY CO. INC.
(d)—C-67
ALEXANDER BATTERIES (m)—C-68
ANTON/BAUER INC. (m)—C-70
THE CAMERA MART INC. (d)—C-74
CENTER VIDEO INDUSTRIAL CO. INC.
(d)—C-75
CHRISTIE ELECTRIC CORP. (m)—C-76
CINE 60 INC. (m)—C-76
CINEMA PRODUCTS CORP. (m & d)—C-76
COMMUNICATION MARKETING & CONSULT-
ING LTD. (m)—C-77
DESISTI LIGHTING (d)—C-79
VICTOR DUNCAN INC. (d)—C-79
FREZZOLINI ELECTRONICS INC. (m & r &
d)—C-82
G & M POWER PRODUCTS (m & d & r)—C-82
GLOBE BATTERY DIVISION (Johnson Controls
Inc.) (m)—C-83
HARRIS CORP. (Broadcast Division)
(d)—C-84
HOLZBERG INC. (d)—C-85
JOHNSON CONTROLS INC. (Battery Group)
(m)—C-87
LANDY ASSOCIATES INC. (d)—C-88
MEMTEK PRODUCTS/MEMOREX AUDIO &
VIDEO (d)—C-91
MOLE-RICHARDSON CO. (m)—C-92
PEIRCE-PHELPS INC. (d)—C-95
PERROT ENGINEERING LABS INC. (m)—C-95
T. R. PITTS CO. (d)—C-96
POWER CONVERSION PRODUCTS INC.
(m)—C-96
PROVISIONAL BATTERY CO. INC. (m & d &
r)—C-96
QUALITY VIDEO SUPPLY CORP. (d)—C-97
RMS ELECTRONICS INC./CATV DIVISION
(m)—C-98

0750-0060

—batteries

ADAPT COMMUNICATION SUPPLY CO. INC.
(d)—C-67
ALEXANDER BATTERIES (m)—C-68
ANTON/BAUER INC. (m)—C-70
CENTURY PRECISION OPTICS (d)—C-75
CHRISTIE ELECTRIC CORP. (m)—C-76
CINEMA PRODUCTS CORP. (m & d)—C-76
DESISTI LIGHTING (d)—C-79
EM ELECTRONICS INC. (d)—C-81
FREZZOLINI ELECTRONICS INC. (m & r &
d)—C-82
G & M POWER PRODUCTS (m & d & r)—C-82
GLOBE BATTERY DIVISION (Johnson Controls
Inc.) (m)—C-83
JOHNSON CONTROLS INC. (Battery Group)
(m)—C-87
MEMTEK PRODUCTS/MEMOREX AUDIO &
VIDEO (d)—C-91
MOLE-RICHARDSON CO. (m)—C-92
PERROT ENGINEERING LABS INC. (m)—C-95
T. R. PITTS CO. (d)—C-96
POWER CONVERSION PRODUCTS INC.
(m)—C-96
PRO BATTERY INC. (m)—C-96
PROVISIONAL BATTERY CO. INC. (m & d &
r)—C-96
RMS ELECTRONICS INC./CATV DIVISION
(m)—C-98
STEINBERG ELECTRONICS INC. (d)—C-101

0750-0080

—batteries—lead-acid

ALEXANDER BATTERIES (m)—C-68
CENTURY PRECISION OPTICS (d)—C-75
DESISTI LIGHTING (d)—C-79
EM ELECTRONICS INC. (d)—C-81
GLOBE BATTERY DIVISION (Johnson Controls
Inc.) (m)—C-83
JOHNSON CONTROLS INC. (Battery Group)
(m)—C-87
MEMTEK PRODUCTS/MEMOREX AUDIO &
VIDEO (d)—C-91
PERROT ENGINEERING LABS INC. (s)—C-95
POWER CONVERSION PRODUCTS INC.
(m)—C-96
PRO BATTERY INC. (d)—C-96
PROVISIONAL BATTERY CO. INC. (m & d &
r)—C-96
SOLA ELECTRIC (d)—C-100
STEINBERG ELECTRONICS INC. (d)—C-101

0750-0100

—batteries—nicad

ALEXANDER BATTERIES (m)—C-68
ANTON/BAUER INC. (m)—C-70
CENTURY PRECISION OPTICS (d)—C-75
CHRISTIE ELECTRIC CORP. (m)—C-76
CINE 60 INC. (m)—C-76
CINEMA PRODUCTS CORP. (m)—C-76
DESISTI LIGHTING (d)—C-79
EM ELECTRONICS INC. (d)—C-81
FREZZOLINI ELECTRONICS INC. (m & r &
d)—C-82
G & M POWER PRODUCTS (d & r)—C-82
ALAN GORDON ENTERPRISES INC. (d)—C-83
MEMTEK PRODUCTS/MEMOREX AUDIO &
VIDEO (d)—C-91
PERROT ENGINEERING LABS INC. (m)—C-95
PRO BATTERY INC. (m)—C-96
PROVISIONAL BATTERY CO. INC. (m & d &
r)—C-96
STEINBERG ELECTRONICS INC. (d)—C-101

0750-0120

—batteries—silver-zinc

ANTON/BAUER INC. (m)—C-70
CENTURY PRECISION OPTICS (d)—C-75
EM ELECTRONICS INC. (d)—C-81

PERRIOT ENGINEERING LABS INC. (m)—C-95
 PRO BATTERY INC. (d)—C-96
 PROVISIONAL BATTERY CO. INC. (m & d)—C-96
 STEINBERG ELECTRONICS INC. (d)—C-101

0750-0140

—belts

ADAPT COMMUNICATION SUPPLY CO. INC. (d)—C-67
 ALEXANDER BATTERIES (m)—C-68
 ANTON/BAUER INC. (m)—C-70
 CENTURY PRECISION OPTICS (d)—C-75
 CHRISTIE ELECTRIC CORP. (m)—C-76
 CINEMA PRODUCTS CORP. (d)—C-76
 FREZZOLINI ELECTRONICS INC. (m & r & d)—C-82
 G & M POWER PRODUCTS (m & d & r)—C-82
 ALAN GORDON ENTERPRISES INC. (d)—C-83
 MOLE-RICHARDSON CO. (m)—C-92
 PERRIOT ENGINEERING LABS INC. (m)—C-95
 PRC BATTERY INC. (d)—C-96
 PROVISIONAL BATTERY CO. INC. (d & r)—C-96
 RF TECHNOLOGY INC. (d)—C-98

0750-0180

—chargers

ADAPT COMMUNICATION SUPPLY CO. INC. (d)—C-67
 ALEXANDER BATTERIES (m)—C-68
 ANTON/BAUER INC. (m)—C-70
 CENTURY PRECISION OPTICS (d)—C-75
 CHRISTIE ELECTRIC CORP. (m)—C-76
 CINE 60 INC. (m)—C-76
 DESISTI LIGHTING (d)—C-79
 FREZZOLINI ELECTRONICS INC. (m & r & d)—C-82
 G & M POWER PRODUCTS (m & d & r)—C-82
 ALAN GORDON ENTERPRISES INC. (d)—C-83
 MOLE-RICHARDSON CO. (m)—C-92
 PERRIOT ENGINEERING LABS INC. (m)—C-95
 POWER CONVERSION PRODUCTS INC. (m)—C-96
 PRO BATTERY INC. (m)—C-96
 PROVISIONAL BATTERY CO. INC. (m & d & r)—C-96
 RF TECHNOLOGY INC. (d)—C-98
 RMS ELECTRONICS INC./CATV DIVISION (m)—C-98
 TERADO CORP. (m)—C-103

0750-0180

—checker

ALEXANDER BATTERIES (m)—C-68
 G & M POWER PRODUCTS (m & d & r)—C-82
 ALAN GORDON ENTERPRISES INC. (d)—C-83

0750-3200

—packs/eng

ALEXANDER BATTERIES (m)—C-68
 BEYER DYNAMIC INC. (m & d & r)—C-72
 CHRISTIE ELECTRIC CORP. (m)—C-76
 CINE 60 INC. (m)—C-76
 CINEMA PRODUCTS CORP. (m)—C-76
 E-N-G CORP. (m & d)—C-81
 FREZZOLINI ELECTRONICS INC. (m & r & d)—C-82
 G & M POWER PRODUCTS (m & d & r)—C-82
 ALAN GORDON ENTERPRISES INC. (d)—C-83
 MOLE-RICHARDSON CO. (m)—C-92
 NURAD INC. (d)—C-94
 PERRIOT ENGINEERING LABS INC. (m)—C-95
 PRO BATTERY INC. (m)—C-96
 PROVISIONAL BATTERY CO. INC. (m & d & r)—C-96
 RF TECHNOLOGY INC. (d)—C-98

0750-0220

—packs/lighting

ALEXANDER BATTERIES (m)—C-68
 CHRISTIE ELECTRIC CORP. (m)—C-76
 CINE 60 INC. (m)—C-76
 DESISTI LIGHTING (m & d)—C-79
 FREZZOLINI ELECTRONICS INC. (m & r & d)—C-82
 G & M POWER PRODUCTS (m & d & r)—C-82
 THE GREAT AMERICAN MARKET (m)—C-83
 MOLE-RICHARDSON CO. (m)—C-92
 PERRIOT ENGINEERING LABS INC. (m)—C-95
 PRO BATTERY INC. (d)—C-96
 PROVISIONAL BATTERY CO. INC. (m & d & r)—C-96
 STRAND LIGHTING INC. (m)—C-101

0750-0240

—pack/test instruments

ALEXANDER BATTERIES (m)—C-68
 PERRIOT ENGINEERING LABS INC. (m)—C-95

0750-0260

Bucket Lifts & Platforms

BESTWEST GRIP & LIGHTING INC. (d)—C-72
 VICTOR DUNCAN INC. (d)—C-79
 HOLAN EQUIPMENT (m & r)—C-85
 IEC CO. (m & d & r)—C-85
 QUALITY VIDEO SUPPLY CORP. (d)—C-97
 STELCO INC. (m)—C-101
 TELSTA (m)—C-103
 THEATRE SERVICE & SUPPLY CORP. (d & r)—C-104
 TIME MANUFACTURING CO. (m)—C-104
 TVI (d)—C-105
 UEC SKYVAN (m)—C-105
 UTILITY BODY CO. (m)—C-106

0750-0280

Cases, Portable Equipment

AARMOR CASE (m)—C-67
 BESTWEST GRIP & LIGHTING INC. (d)—C-72
 CALZONE CASE CO. (m)—C-74
 THE CAMERA MART INC. (d)—C-74
 CENTER VIDEO INDUSTRIAL CO. INC. (d)—C-75
 COMMUNICATION MARKETING & CONSULTING LTD. (m)—C-77
 FERNO-WASHINGTON INC. (m)—C-81
 GENERAL TELEVISION NETWORK (d & r)—C-83
 JENSEN TOOLS INC. (m & d)—C-86
 KLEIN TOOLS INC. (m)—C-87
 KLIIEGL BROS. UNIVERSAL ELECTRIC STAGE LIGHTING CO. INC. (m)—C-87
 LANDY ASSOCIATES INC. (d)—C-88
 MOLE-RICHARDSON CO. (m)—C-92
 O'CONNOR ENGINEERING LABS (d)—C-94
 PEIRCE-PHELPS INC. (d)—C-95
 QUALITY VIDEO SUPPLY CORP. (d)—C-97
 SCHUESSLER CASE CO. INC. (m)—C-99
 STAR CASE MANUFACTURING CO. (m)—C-101
 TECHNI-TOOL INC. (d)—C-102
 THEATRE SERVICE & SUPPLY CORP. (d)—C-104
 VIKING CASES (m)—C-108

0750-0300

Consoles & Mobile Studios

ADM TECHNOLOGY INC. (m)—C-67
 VICTOR DUNCAN INC. (d)—C-79
 EMCOR PRODUCTS/CRENLOINC. (m)—C-81
 GENERAL TELEVISION NETWORK (d & r)—C-83
 THE GRASS VALLEY GROUP (m)—C-83
 HARRIS CORP. (Broadcast Division) (m)—C-84

LAKE SYSTEMS CORP. (d)—C-88
 MICRO-TRAK CORP. (m)—C-91
 MOLE-RICHARDSON CO. (m)—C-92
 PEIRCE-PHELPS INC. (d)—C-95
 QUANTUM AUDIO LABS INC. (m)—C-97
 STAR CASE MANUFACTURING CO. (m)—C-101
 TELE-MEASUREMENTS INC. (d)—C-103
 WHEATSTONE CORP. (m)—C-108
 WINSTED CORP. (m)—C-110

0750-0340

Helicopters

BROADCAST MICROWAVE SERVICES INC. (d)—C-73

0750-0360

—ENG systems

BROADCAST MICROWAVE SERVICES INC. (d)—C-73
 THE CAMERA MART INC. (d)—C-74
 DESISTI LIGHTING (m & d)—C-79
 E-N-G CORP. (m & d)—C-81
 LEADER INSTRUMENTS CORP. (m)—C-89
 MARTI ELECTRONICS INC. (m)—C-91
 NURAD INC. (m)—C-94
 PANASONIC BROADCAST SYSTEMS CO. (m)—C-95
 PANASONIC INDUSTRIAL CO. (m)—C-95
 RF TECHNOLOGY INC. (m)—C-98
 ROSCOR CORP. (d)—C-98
 SHOOK ELECTRONICS USA INC. (m)—C-99
 TELE-MEASUREMENTS INC. (d)—C-103

0750-0380

—stabilizers

CINEMA PRODUCTS CORP. (d)—C-76
 SCHWEM TECHNOLOGY (m)—C-99

0750-0400

Mobile Units

A. F. ASSOCIATES INC. (m)—C-67
 ALEXANDER BATTERIES (m)—C-68
 THE CAMERA MART INC. (d)—C-74
 E-N-G CORP. (m & d)—C-81
 GENERAL TELEVISION NETWORK (d & r)—C-83
 LINES VIDEO SYSTEMS (d)—C-89
MIDWEST COMMUNICATIONS CORP. (d)—C-92
 MOBILE-CAM PRODUCTS (m)—C-92
 PESA AMERICA INC. (m)—C-95
 SHOOK ELECTRONICS USA INC. (m)—C-99

0750-0420

—Portable Production Consoles

THE GRASS VALLEY GROUP (m)—C-83
 MOBILE-CAM PRODUCTS (m)—C-92
 PANASONIC INDUSTRIAL CO. (m)—C-95
 PEIRCE-PHELPS INC. (m & d)—C-95
 QUANTUM AUDIO LABS INC. (m)—C-97
 WINSTED CORP. (m)—C-110

0750-0430

Power Belts (see Batteries & Accessories in this category)

0750-0440

Production Trucks

BESTWEST GRIP & LIGHTING INC. (d)—C-72
 VICTOR DUNCAN INC. (d)—C-79
 E-N-G CORP. (m & d)—C-81

HOLAN EQUIPMENT (m & r)—C-85
 LAKE SYSTEMS CORP. (d)—C-88
 LINES VIDEO SYSTEMS (m)—C-89
MIDWEST COMMUNICATIONS CORP. (d)—C-92
 MOBILE-CAM PRODUCTS (m)—C-92
 PESA AMERICA INC. (m)—C-95
 ROSCOR CORP. (m & d)—C-98
 SHOOK ELECTRONICS USA INC. (m)—C-99
 TELE-MEASUREMENTS INC. (d)—C-103
 TELEVISION ENGINEERING CORP. (m)—C-103
 WOLF COACH INC. (m)—C-110

0750-0460

Radio Communications Equipment

BESTWEST GRIP & LIGHTING INC. (d)—C-72
 COMWEST (d)—C-77
 DECIBEL PRODUCTS INC. (s)—C-78
 VICTOR DUNCAN INC. (d)—C-79
 HARRIS FARINON (m & r)—C-84
 HOLZBERG INC. (d)—C-85
 ITERA/BELMOOR (m)—C-86
 JENSEN TOOLS INC. (m)—C-86
 MOTOROLA INC., COMMUNICATIONS SECTOR (m)—C-93
 REACH ELECTRONICS, INC. (m)—C-97
 ROHDE & SCHWARZ POLARAD INC. (d)—C-98
 SCALA ELECTRONIC CORP. (m)—C-99
 SWINTEK ENTERPRISES INC. (m)—C-102
 TELE-MEASUREMENTS INC. (d)—C-103
 T.F.T. INC. (m)—C-104
 TRIMM INC. (m)—C-105

0750-0480

—receivers

DECIBEL PRODUCTS INC. (s)—C-78
 HARRIS FARINON (m & r)—C-84
 MARTI ELECTRONICS INC. (m)—C-91
 MOTOROLA INC., COMMUNICATIONS SECTOR (m)—C-93
 ROHDE & SCHWARZ POLARAD INC. (d)—C-98
 SWINTEK ENTERPRISES INC. (m)—C-102
 T.F.T. INC. (m)—C-104

0750-0500

—transmitters

DECIBEL PRODUCTS INC. (s)—C-78
 HARRIS FARINON (m & r)—C-84
 MARTI ELECTRONICS INC. (m)—C-91
 MOTOROLA INC., COMMUNICATIONS SECTOR (m)—C-93
 SWINTEK ENTERPRISES INC. (m)—C-102
 T.F.T. INC. (m)—C-104

0750-0520

STLs

BROADCAST MICROWAVE SERVICES INC. (d)—C-73
 THE GRASS VALLEY GROUP (m)—C-83
 HOLZBERG INC. (d)—C-85
 LANDY ASSOCIATES INC. (d)—C-88
 MARTI ELECTRONICS INC. (m)—C-91
 NURAD INC. (m)—C-94
 RF TECHNOLOGY INC. (m)—C-98
 SATELLITE SIGNALS INC. (d)—C-99
 T.F.T. INC. (m)—C-104
WEGENER COMMUNICATIONS INC. (m)—C-108

0750-0540

—fiberoptic

THE GRASS VALLEY GROUP (m)—C-83
 PREFORMED LINE PRODUCTS CO. (m)—C-96

STUDIO EQUIPMENT & SUPPLIES—0700

TELE-MEASUREMENTS INC. (d)—C-103
WEGENER COMMUNICATIONS INC.
(m)—C-108

0750-0580

—microwave

BROADCAST MICROWAVE SERVICES INC.
(d)—C-73
HARRIS FARINON (m & r)—C-84
MOTOROLA INC., COMMUNICATIONS SEC-
TOR (m)—C-93
NURAD INC. (m)—C-94
RF TECHNOLOGY INC. (m)—C-98
T.F.T. INC. (m)—C-104
WEGENER COMMUNICATIONS INC.
(m)—C-108

0750-0580

—satellite

COMTECH ANTENNA DIV. (m)—C-77
DALSAT INC. (m & d & r)—C-78
HARRIS FARINON (m & r)—C-84
SCIENTIFIC-ATLANTA INC. (m)—C-99
WEGENER COMMUNICATIONS INC.
(m)—C-108

0750-0620

—waveguide

RF TECHNOLOGY INC. (m)—C-98

0750-0640

Trailers

ALCESTIS DISTRIBUTION CO. (d)—C-68
LARRY BORSON CO. (d)—C-73
DALSAT INC. (m & d & r)—C-78
DEVINE'S MACHINE & DESIGN INC. (d &
m)—C-79
KES INC. (d)—C-87
PESA AMERICA INC. (m)—C-95
SHOOK ELECTRONICS USA INC. (m)—C-99
TELSTA (m)—C-103
WOLF COACH INC. (m)—C-110

0750-0660

Truck Bodies & Accessories

ADRIAN STEEL CO. (m)—C-67
GENERAL MACHINE PRODUCTS CO. INC. (m
& r)—C-83
GENERAL TELEVISION NETWORK (d &
r)—C-83
HOLAN EQUIPMENT (m & r)—C-85
HOLZBERG INC. (d)—C-85
MOBILE-CAM PRODUCTS (m)—C-92
SERVICE MANUFACTURING CO. (m)—C-99
STAHL (m)—C-101
TELSTA (m)—C-103
UTILITY BODY CO. (m)—C-106

0750-0700

Vans & Mobile Units

ADRIAN STEEL CO. (m)—C-67
BCS (d)—C-72
BESTWEST GRIP & LIGHTING INC. (d)—C-72
VICTOR DUNCAN INC. (d)—C-79
E-N-G CORP. (m & d)—C-81
GENERAL TELEVISION NETWORK (d &
r)—C-83
HARRIS CORP. (Broadcast Division)
(m)—C-84
HOLZBERG INC. (d)—C-85
LAKE SYSTEMS CORP. (d)—C-88
LINES VIDEO SYSTEMS (m)—C-89
MOBILE-CAM PRODUCTS (m)—C-92
NURAD INC. (m)—C-94

PEIRCE-PHELPS INC. (d)—C-95
PESA AMERICA INC. (m)—C-95
ROSCOR CORP. (m & d)—C-98
SHOOK ELECTRONICS USA INC. (d)—C-99
TELE-MEASUREMENTS INC. (d)—C-103
TELEVISION ENGINEERING CORP.
(m)—C-103
TELSTA (m)—C-103
UEC SKYVAN (m)—C-105
WOLF COACH INC. (m)—C-110

0750-0720

—eng/trng remote

E-N-G CORP. (m & d)—C-81
LINES VIDEO SYSTEMS (m)—C-89
MARTI ELECTRONICS INC. (m)—C-91
MOBILE-CAM PRODUCTS (m)—C-92
NURAD INC. (m)—C-94
PESA AMERICA INC. (m)—C-95
SHOOK ELECTRONICS USA INC. (m)—C-99
TELEVISION ENGINEERING CORP.
(m)—C-103
WOLF COACH INC. (m)—C-110

0750-0740

—vans with ladders

ADRIAN STEEL CO. (m)—C-67
E-N-G CORP. (m & d)—C-81
PESA AMERICA INC. (m)—C-95
STAHL (m)—C-101
TELEVISION ENGINEERING CORP.
(m)—C-103
UTILITY BODY CO. (m)—C-106

0750-0760

—video production

A. F. ASSOCIATES INC. (m)—C-67
CENTRAL DYNAMICS LTD. (m & r)—C-75
FOR-A CORPORATION OF AMERICA
(m)—C-82
LINES VIDEO SYSTEMS (m)—C-89
MIOWEST COMMUNICATIONS CORP.
(d)—C-92
PESA AMERICA INC. (m)—C-95
SHOOK ELECTRONICS USA INC. (m)—C-99
TELEVISION ENGINEERING CORP.
(m)—C-103

0760 STUDIO SUPPORT EQUIPMENT

0760-0020

Alarms

ATLAS/SOUNDOLIER (m)—C-71
BIRD ELECTRONIC CORP. (m & d)—C-72
COMMUNICATION MARKETING & CONSULT-
ING LTD. (m)—C-77
MOTOROLA INC., COMMUNICATIONS SEC-
TOR (m)—C-93
ROHN (m)—C-98
VIDEO ACCESSORY CORP. (m)—C-106

0760-0040

—carrier

BIRD ELECTRONIC CORP. (m & d)—C-72
T.F.T. INC. (m)—C-104

0760-0060

—fault

BIRD ELECTRONIC CORP. (m & d)—C-72
QUALITY VIDEO SUPPLY CORP. (d)—C-97
VIDEO ACCESSORY CORP. (m)—C-106

0760-0080

—tower light

T. R. PITTS CO. (d)—C-96
ROHN (m)—C-98
STEVENS TOWER CO. INC. (d & r)—C-101

0760-0100

—warning systems

ATLAS/SOUNDOLIER (m)—C-71
MOTOROLA INC., COMMUNICATIONS SEC-
TOR (m)—C-93
ROHN (m)—C-98
VIDEO ACCESSORY CORP. (m)—C-106

0760-0120

Automatic Programming
Equipment

ADAMS-RUSSELL ELECTRONICS CO. INC.
(Arvis Div.) (m)—C-67
ALAMAR ELECTRONICS USA INC. (m)—C-67
VICTOR DUNCAN INC. (d)—C-79
ESE (m)—C-81
HARRIS CORP. (Broadcast Division)
(m)—C-84
IGM COMMUNICATIONS (m)—C-85
3M CO. (Broadcast & Related Products Div.)
(m)—C-92
T. R. PITTS CO. (m)—C-96
SCHAFER WORLD COMMUNICATIONS
(m)—C-99
TAPE-ATHON CORP. (m)—C-102
TELE-ENGINEERING CORP. (m)—C-103
TELEDAC INC. (m & d)—C-103
TEXSCAN CORPORATION (m)—C-104
VIDEO DATA SYSTEMS (m)—C-108

0760-0140

—news

ALAMAR ELECTRONICS USA INC. (m)—C-67
TELEDAC INC. (m & d)—C-103

0760-0160

—weather

TELEDAC INC. (m & d)—C-103
TEXAS ELECTRONICS INC. (m)—C-104

0760-0180

Automation Controls & Systems

ALAMAR ELECTRONICS USA INC. (m)—C-67
ESE (m)—C-81
HALLIKAINEN & FRIENDS INC. (m)—C-84
HARRIS CORP. (Broadcast Division)
(m)—C-84
IGM COMMUNICATIONS (m)—C-85
3M CO. (Broadcast & Related Products Div.)
(m)—C-92
MOTOROLA INC., COMMUNICATIONS SEC-
TOR (m)—C-93
PHOTOGRAPHIC EQUIPMENT SERVICE INC.
(m)—C-95

0760-0200

—lighting

CINEMILLS CORP. (d)—C-76
MOLE-RICHARDSON CO. (m)—C-92

0760-0220

—logging

ALAMAR ELECTRONICS USA INC. (m)—C-67
HALLIKAINEN & FRIENDS INC. (m)—C-84
IGM COMMUNICATIONS (m)—C-85
VIDEO DATA SYSTEMS (m)—C-108

0760-0240

Blowers & Fans

ALLIED ELECTRONICS (a div. of Digitech Inc.)
(d)—C-68
AMCO ENGINEERING CO. (m)—C-68
ATLAS/SOUNDOLIER (m)—C-71
EMCOR PRODUCTS/CRENLO INC. (m)—C-81
KES INC. (d)—C-87
MOLE-RICHARDSON CO. (m)—C-92

0760-0260

Cabinets, Consoles & Equipment
Racks

AARMOR CASE (m)—C-67
ALLIED ELECTRONICS (a div. of Digitech Inc.)
(d)—C-68
AMCO ENGINEERING CO. (m)—C-68
ARBEN DESIGN (m)—C-70
ATLAS/SOUNDOLIER (m)—C-71
BROADCAST ELECTRONICS INC. (m &
r)—C-73
CALZONE CASE CO. (m)—C-74
THE CAMERA MART INC. (d)—C-74
CENTER VIDEO INDUSTRIAL CO. INC.
(d)—C-75
COMMUNICATION MARKETING & CONSULT-
ING LTD. (m)—C-77
EMCOR PRODUCTS/CRENLO INC. (m)—C-81
HARRIS CORP. (Broadcast Division)
(m)—C-84
KES INC. (d)—C-87
KLEIN TOOLS INC. (m)—C-87
LAKE SYSTEMS CORP. (d)—C-88
MOBILE-CAM PRODUCTS (m)—C-92
NALPAK VIDEO SALES INC. (m)—C-93
NEUMADE PRODUCTS CORP. (m)—C-93
PEERLESS SALES CO. (m)—C-95
PEIRCE-PHELPS INC. (d)—C-95
SATELLITE SYSTEMS OF BREVARD (r)—C-99
STAR CASE MANUFACTURING CO.
(m)—C-101
STOREEL CORP. (m & d)—C-101
TEK MEDIA SUPPLY CO. (d)—C-102
UNI-SET CORP. (m)—C-106
VIKING CASES (m)—C-108
WINSTED CORP. (m)—C-110

0760-0280

Color Weather Displays

ALDEN ELECTRONICS INC. (m)—C-68
VICTOR DUNCAN INC. (d)—C-79
KES INC. (d)—C-87

0760-0300

De-Essers

ADM TECHNOLOGY INC. (m)—C-67
BROADCAST VIDEO SYSTEMS LTD. (m)—C-73
LINES VIDEO SYSTEMS (d)—C-89
ORBAN ASSOCIATES INC. (m)—C-94
PEIRCE-PHELPS INC. (d)—C-95
VALLEY INTERNATIONAL INC. (m)—C-106

0760-0320

Display Units, (Time Temp, ID)

BROADCAST VIDEO SYSTEMS LTD. (m)—C-73
ESE (m)—C-81
EVERTS MICROSYSTEMS (m)—C-81

TORPEY CONTROLS (m)—C-104
VIDEO DATA SYSTEMS (m)—C-108

0760-0340**Edit Code Generators**

ADAMS-SMITH (m)—C-67
THE CAMERA MART INC. (d)—C-74
CIPHER DIGITAL INC. (m)—C-76
VICTOR DUNCAN INC. (d)—C-79
ELECTOR LTD. (m)—C-80
ESE (m)—C-81
EVERTS MICROSYSTEMS (m)—C-81
GENERAL TELEVISION NETWORK (d & r)—C-83
LANDY ASSOCIATES INC. (d)—C-88
LINES VIDEO SYSTEMS (d)—C-89
OTARI CORP. (m)—C-94
PEIRCE-PHELPS INC. (d)—C-95
SHINTRON CO. INC. (m)—C-99

0760-0360**Edit Code Receivers**

ADAMS-SMITH (m)—C-67
THE CAMERA MART INC. (d)—C-74
CIPHER DIGITAL INC. (m)—C-76
VICTOR DUNCAN INC. (d)—C-79
ESE (m)—C-81
EVERTS MICROSYSTEMS (m)—C-81
LINES VIDEO SYSTEMS (d)—C-89
OTARI CORP. (m)—C-94
SHINTRON CO. INC. (m)—C-99

0760-0380**Electromagnetics for Klystron Tubes**

EEV INC. (m)—C-80
ITT ELECTRON TECHNOLOGY DIVISION (m)—C-86

0760-0400**Equipment Carrying Systems**

THE CAMERA MART INC. (d)—C-74
CENTER VIDEO INDUSTRIAL CO. INC. (d)—C-75
COMMUNICATION MARKETING & CONSULTING LTD. (m)—C-77
FERNOWASHINGTON INC. (m)—C-81
GENERAL TELEVISION NETWORK (d & r)—C-83
LAKE SYSTEMS CORP. (d)—C-88
LANDY ASSOCIATES INC. (d)—C-88
MOLE-RICHARDSON CO. (m)—C-92
NALPAK VIDEO SALES INC. (m)—C-93
QUALITY VIDEO SUPPLY CORP. (d)—C-97
VIKING CASES (m)—C-108

0760-0420**—cases**

AARMOR CASE (m)—C-67
CALZONE CASE CO. (m)—C-74
GENERAL TELEVISION NETWORK (d & r)—C-83
INNOVATIVE TELEVISION EQUIPMENT (d)—C-86
MOLE-RICHARDSON CO. (m)—C-92
NALPAK VIDEO SALES INC. (m)—C-93
NEUMADE PRODUCTS CORP. (m)—C-93
QUICK-SET INC. (m)—C-97
SCHUESSLER CASE CO. INC. (m)—C-99
TEKNO/BALCAR (d)—C-102
VIKING CASES (m)—C-108

0760-0440**—cases with wheels**

AARMOR CASE (m)—C-67
CALZONE CASE CO. (m)—C-74
MOBILE-CAM PRODUCTS (m)—C-92
MOLE-RICHARDSON CO. (m)—C-92
NALPAK VIDEO SALES INC. (m)—C-93
SCHUESSLER CASE CO. INC. (m)—C-99
VIKING CASES (m)—C-108

0760-0460**—dellies**

FERNOWASHINGTON INC. (m)—C-81
INNOVATIVE TELEVISION EQUIPMENT (d)—C-86
MOLE-RICHARDSON CO. (m)—C-92
QUICK-SET INC. (m)—C-97
TEK MEDIA SUPPLY CO. (d)—C-102

0760-0480**Facsimile Communications Systems**

ALDEN ELECTRONICS INC. (m)—C-68
IMAGEERING LASER DISC SYSTEMS INC. (m)—C-85
TRANS-LUX CORP. (d & r)—C-105

0760-0500**Frames & Racks**

ALLIED ELECTRONICS (a div. of Digitech Inc.) (d)—C-68
COMMUNICATION MARKETING & CONSULTING LTD. (m)—C-77
ELECTROHOME LTD. (m)—C-80
EMCOR PRODUCTS/CRENLO INC. (m)—C-81
MOBILE-CAM PRODUCTS (m)—C-92
NEUMADE PRODUCTS CORP. (m)—C-93
STANTRON UNIT OF ZERO CORP. (m)—C-101
STOREEL CORP. (m & d)—C-101
TEK MEDIA SUPPLY CO. (d)—C-102
WINSTED CORP. (m)—C-110

0760-0520**Furniture & Cabinetry, Studio**

A. F. ASSOCIATES INC. (m)—C-67
AMCO ENGINEERING CO. (m)—C-68
ARBEN DESIGN (m)—C-70
COMMUNICATION MARKETING & CONSULTING LTD. (m)—C-77
GENERAL TELEVISION NETWORK (d & r)—C-83
HOLZBERG INC. (d)—C-85
LAKE SYSTEMS CORP. (d)—C-88
LINES VIDEO SYSTEMS (d)—C-89
MICRO-TRAK CORP. (m)—C-91
NEUMADE PRODUCTS CORP. (m)—C-93
PEIRCE-PHELPS INC. (d)—C-95
QUALITY VIDEO SUPPLY CORP. (d)—C-97
RADIO RESOURCES INC. (d)—C-97
STANTRON UNIT OF ZERO CORP. (m)—C-101
STOREEL CORP. (m & d)—C-101
UNI-SET CORP. (m)—C-106
WINSTED CORP. (m)—C-110

0760-0540**—consoles**

ARBEN DESIGN (m)—C-70
ATLAS/SOUNDOLIER (m)—C-71
COMPREHENSIVE VIDEO SUPPLY CORP. (d)—C-77
EMCOR PRODUCTS/CRENLO INC. (m)—C-81

MICRO-TRAK CORP. (m)—C-91
PACIFIC RECORDERS & EQUIPMENT CORP. (m)—C-94
STANTRON UNIT OF ZERO CORP. (m)—C-101
WINSTED CORP. (m)—C-110

0760-0560**—19" equipment racks**

AARMOR CASE (m)—C-67
ALLIED ELECTRONICS (a div. of Digitech Inc.) (d)—C-68
ATLAS/SOUNDOLIER (m)—C-71
CALZONE CASE CO. (m)—C-74
EMCOR PRODUCTS/CRENLO INC. (m)—C-81
MICRO-TRAK CORP. (m)—C-91
MOBILE-CAM PRODUCTS (m)—C-92
PACIFIC RECORDERS & EQUIPMENT CORP. (m)—C-94
PACKAGED LIGHTING SYSTEMS INC. (m)—C-94
SPECTRUM MEGA HERTZ (d)—C-101
STANTRON UNIT OF ZERO CORP. (m)—C-101
TEK MEDIA SUPPLY CO. (d)—C-102
TELECOMMUNICATIONS PRODUCTS CORP. (d)—C-102
WINSTED CORP. (m)—C-110

0760-0580**—tape storage units**

MICRO-TRAK CORP. (m)—C-91
MOBILE-CAM PRODUCTS (m)—C-92
NEUMADE PRODUCTS CORP. (m)—C-93
STOREEL CORP. (m & d)—C-101
TEK MEDIA SUPPLY CO. (d)—C-102
WINSTED CORP. (m)—C-110

0760-0600**Generators, Electric Power**

BESTWEST GRIP & LIGHTING INC. (d)—C-72
THE CAMERA MART INC. (d)—C-74
VICTOR DUNCAN INC. (d)—C-79
MOBILE-CAM PRODUCTS (m)—C-92
MOLE-RICHARDSON CO. (m)—C-92
SPECTRUM MEGA HERTZ (d)—C-101

0760-0620**Graphic Aids**

INFO/SOFT (m)—C-85
PHOTOGRAPHIC EQUIPMENT SERVICE INC. (m)—C-95

0760-0640**Jack Panels**

ADC TELECOMMUNICATIONS INC. (m)—C-67
ADM TECHNOLOGY INC. (m)—C-67
CANARE CABLE INC. (m & d)—C-75
HARRIS CORP. (Broadcast Division) (d)—C-84
HOLZBERG INC. (d)—C-85
LAKE SYSTEMS CORP. (m & d)—C-88
LANDY ASSOCIATES INC. (d)—C-88
QUALITY VIDEO SUPPLY CORP. (d)—C-97
SWITCHCRAFT INC. (m)—C-102
SYMETRIX INC. (m)—C-102
TRIMM INC. (m)—C-105
TROMPETER ELECTRONICS INC. (m)—C-105
WARD-BECK SYSTEMS LTD. (m)—C-108

0760-0660**—wired**

ADC TELECOMMUNICATIONS INC. (m)—C-67
ADM TECHNOLOGY INC. (m)—C-67
CANARE CABLE INC. (m & d)—C-75
LAKE SYSTEMS CORP. (m & d)—C-88

SWITCHCRAFT INC. (m)—C-102
TRIMM INC. (m)—C-105
WARD-BECK SYSTEMS LTD. (m)—C-108

0760-0680**Knobs, Control**

ALLIED ELECTRONICS (a div. of Digitech Inc.) (d)—C-68
MOLE-RICHARDSON CO. (m)—C-92

0760-0700**Ladders**

ADAPT COMMUNICATION SUPPLY CO. INC. (d)—C-67
KES INC. (d)—C-87
MATTHEWS STUDIO EQUIPMENT INC. (m)—C-91
MOLE-RICHARDSON CO. (m)—C-92
SPECTRUM MEGA HERTZ (d)—C-101
STOREEL CORP. (m & d)—C-101
THEATRE SERVICE & SUPPLY CORP. (d)—C-104
R. D. WERNER CO. INC. (m)—C-108

0760-0720**Lashing Wire**

ABERDEEN CO. (m)—C-67
ADAPT COMMUNICATION SUPPLY CO. INC. (d)—C-67
KES INC. (d)—C-87
THEATRE SERVICE & SUPPLY CORP. (d)—C-104

0760-0740**Line Surge Protectors**

COMWEST (d)—C-77
CURRENT TECHNOLOGY INC. (m & d)—C-78
LEA DYNATECH INC. (m)—C-89
LIGHTNING ELIMINATORS & CONSULTANTS INC. (m)—C-89
SL WABER INC. (m)—C-100
SOLA ELECTRIC (m)—C-100
SPECTRUM MEGA HERTZ (d)—C-101
WINDERS & GEIST INC. (m)—C-110

0760-0760**Loudspeakers**

ALLIED ELECTRONICS (a div. of Digitech Inc.) (d)—C-68
ATLAS/SOUNDOLIER (m)—C-71
AUDIO-TECHNICA U. S. INC. (m)—C-71
COMWEST (d)—C-77
VICTOR DUNCAN INC. (d)—C-79
ELECTRO-VOICE INC. (m)—C-81
HARRIS CORP. (Broadcast Division) (d)—C-84
LAKE SYSTEMS CORP. (d)—C-88
LANDY ASSOCIATES INC. (d)—C-88
LOGITEK (m)—C-89
PANASONIC INDUSTRIAL CO. (m)—C-95
ROH/ANCHOR AUDIO (s)—C-98
TOA ELECTRONICS INC. (m)—C-104

0760-0780**—control room**

AUDIO-TECHNICA U. S. INC. (m)—C-71
ELECTRO-VOICE INC. (m)—C-81
LOGITEK (m)—C-89
MICRO-TRAK CORP. (d)—C-91
PANASONIC INDUSTRIAL CO. (m)—C-95
ROH/ANCHOR AUDIO (s)—C-98
TOA ELECTRONICS INC. (m)—C-104

STUDIO EQUIPMENT & SUPPLIES—0700

0760-0800

—record studio

ELECTRO-VOICE INC. (m)—C-81
LOGITEK (m)—C-89
MICRO-TRAK CORP. (d)—C-91
PANASONIC INDUSTRIAL CO. (m)—C-95
ROH/ANCHOR AUDIO (s)—C-98
TOA ELECTRONICS INC. (m)—C-104

0760-0840

Pedestals

ABERDEEN CO. (m)—C-67
ADAPT COMMUNICATION SUPPLY CO. INC. (d)—C-67
THE CAMERA MART INC. (d)—C-74
CANON U.S.A. INC. (Optics Div.) (m & d)—C-75
COIL AMERICAN TECHNOLOGY CO. (m)—C-77
COMMUNICATION MARKETING & CONSULTING LTD. (m)—C-77
DAVIS & SANFORD CO. INC. (m)—C-78
DIAMOND COMMUNICATION PRODUCTS INC. (m)—C-79
THE DROP SHOP LTD. (d)—C-79
HARRIS CORP. (Broadcast Division) (d)—C-84
INNOVATIVE TELEVISION EQUIPMENT (m)—C-86
MOLE-RICHARDSON CO. (m)—C-92
QUICK-SET INC. (m)—C-97
SACHTLER CORP. OF AMERICA (m & d & r)—C-98
SPECTRUM MEGA HERTZ (d)—C-101
TELESCRIPT INC. (d)—C-103

0760-0860

Power Controllers

AMX CORP. (m)—C-69
THE CAMERA MART INC. (d)—C-74
MOLE-RICHARDSON CO. (m)—C-92
SOLA ELECTRIC (m)—C-100

0760-0880

Power Supplies

ADAPT COMMUNICATION SUPPLY CO. INC. (d)—C-67
ALEXANDER BATTERIES (m)—C-68
ALLIED ELECTRONICS (a div. of Digitech Inc.) (d)—C-68
ALPHA TECHNOLOGIES INC. (m)—C-68
ANTON/BAUER INC. (m)—C-70
ATLAS/SOUNDOLIER (m)—C-71
THE CAMERA MART INC. (d)—C-74
COIL AMERICAN TECHNOLOGY CO. (m)—C-77
CONTROL TECHNOLOGY INC. (m)—C-77
VICTOR DUNCAN INC. (d)—C-79
FREZZOLINI ELECTRONICS INC. (m & r & d)—C-82
HARRIS CORP. (Broadcast Division) (d)—C-84
HEWLETT-PACKARD CO. (m)—C-84
LECTRO PRODUCTS (m)—C-89
MOLE-RICHARDSON CO. (m)—C-92
PRECISE POWER CORP. (m)—C-96
PROVISIONAL BATTERY CO. INC. (m)—C-96
QUALITY VIDEO SUPPLY CORP. (d)—C-97
SOLA ELECTRIC (m)—C-100
SPECTRUM MEGA HERTZ (d)—C-101
WILMORE ELECTRONICS CO. INC. (m)—C-110

0760-0900

—AC power dividers

MOLE-RICHARDSON CO. (m)—C-92
SPECTRUM MEGA HERTZ (d)—C-101

0760-0920

—batteries

ALEXANDER BATTERIES (m)—C-68
ALLIED ELECTRONICS (a div. of Digitech Inc.) (d)—C-68
ALPHA TECHNOLOGIES INC. (d)—C-68
ANTON/BAUER INC. (m)—C-70
CHRISTIE ELECTRIC CORP. (m)—C-76
CINE 60 INC. (m)—C-76
CONTROL TECHNOLOGY INC. (d)—C-77
THE DROP SHOP LTD. (d)—C-79
FREZZOLINI ELECTRONICS INC. (m & r & d)—C-82
GLOBE BATTERY DIVISION (Johnson Controls Inc.) (m)—C-83
JOHNSON CONTROLS INC. (Battery Group) (m)—C-87
LECTRO PRODUCTS (m)—C-89
MOLE-RICHARDSON CO. (m)—C-92
PERROT ENGINEERING LABS INC. (m)—C-95
PROVISIONAL BATTERY CO. INC. (m & d & r)—C-96
SOLA ELECTRIC (m)—C-100

0760-0940

—batteries—lead acid

ALEXANDER BATTERIES (m)—C-68
ALPHA TECHNOLOGIES INC. (d)—C-68
GLOBE BATTERY DIVISION (Johnson Controls Inc.) (m)—C-83
JOHNSON CONTROLS INC. (Battery Group) (m)—C-87
PERROT ENGINEERING LABS INC. (m)—C-95
PROVISIONAL BATTERY CO. INC. (m)—C-96
SOLA ELECTRIC (m)—C-100

0760-0960

—batteries—nicad

ALEXANDER BATTERIES (m)—C-68
ANTON/BAUER INC. (m)—C-70
CHRISTIE ELECTRIC CORP. (m)—C-76
CINE 60 INC. (m)—C-76
FREZZOLINI ELECTRONICS INC. (m & r & d)—C-82
PACO ELECTRONICS USA INC. (m & d & r)—C-94
PERROT ENGINEERING LABS INC. (m)—C-95
PROVISIONAL BATTERY CO. INC. (m)—C-96

0760-0980

—batteries—silver-zinc

ANTON/BAUER INC. (m)—C-70
PERROT ENGINEERING LABS INC. (m)—C-95
PROVISIONAL BATTERY CO. INC. (m & d & r)—C-96

0760-1000

—battery chargers

ALEXANDER BATTERIES (m)—C-68
ALPHA TECHNOLOGIES INC. (m)—C-68
ANTON/BAUER INC. (m)—C-70
CHRISTIE ELECTRIC CORP. (m)—C-76
CINE 60 INC. (m)—C-76
COMMUNICATION MARKETING & CONSULTING LTD. (m)—C-77
FREZZOLINI ELECTRONICS INC. (m & r & d)—C-82
PACO ELECTRONICS USA INC. (m & d & r)—C-94
PERROT ENGINEERING LABS INC. (m)—C-95
PROVISIONAL BATTERY CO. INC. (m & d)—C-96
SOLA ELECTRIC (m)—C-100
TERADO CORP. (m)—C-103

0760-1020

—converters

SOLA ELECTRIC (m)—C-100
TERADO CORP. (m)—C-103
WILMORE ELECTRONICS CO. INC. (m)—C-110

0760-1040

—inverters

LECTRO PRODUCTS (m)—C-89
SOLA ELECTRIC (m)—C-100
TEKNO/BALCAR (d)—C-102
TERADO CORP. (m)—C-103
WILMORE ELECTRONICS CO. INC. (m)—C-110

0760-1060

—power generators

MOBILE-CAM PRODUCTS (d)—C-92
PRECISE POWER CORP. (m)—C-96

0760-1080

Projection TV-Rear Screen

CENTER VIDEO INDUSTRIAL CO. INC. (d)—C-75
ELECTOR USA INC. (d)—C-80
ELECTROHOME LTD. (m)—C-80
LAKE SYSTEMS CORP. (d)—C-88
LINES VIDEO SYSTEMS (d)—C-89
PANASONIC INDUSTRIAL CO. (m)—C-95

0760-1240

Safety Equipment

KLEIN TOOLS INC. (m)—C-87
SPECTRUM MEGA HERTZ (d)—C-101

0760-1260

Scenery, Prefab

ARBEN DESIGN (m)—C-70
THEATRE SERVICE & SUPPLY CORP. (d)—C-104
TIFFIN SCENIC STUDIOS INC. (m)—C-104
UNI-SET CORP. (m)—C-106

0760-1280

Screens

LAKE SYSTEMS CORP. (d)—C-88
THEATRE SERVICE & SUPPLY CORP. (d)—C-104
TVI (d)—C-105

0760-1300

—front projection

ELECTROHOME LTD. (m)—C-80
TEK MEDIA SUPPLY CO. (d)—C-102
TEKNO/BALCAR (d)—C-102
THEATRE SERVICE & SUPPLY CORP. (d)—C-104
TVI (d)—C-105

0760-1320

—rear projection

TEKNO/BALCAR (d)—C-102
THEATRE SERVICE & SUPPLY CORP. (d)—C-104
TVI (d)—C-105

0760-1340

Soundproofing Material

ACOUSTIC SYSTEMS (m)—C-87
ALPHA AUDIO ACOUSTICS (d)—C-68
MOBILE-CAM PRODUCTS (d)—C-92
RPG DIFFUSOR SYSTEMS (m & d)—C-98

0760-1360

Surge Protectors

COMWEST (d)—C-77
LEA DYNATECH INC. (m)—C-89
LIGHTNING ELIMINATORS & CONSULTANTS INC. (m)—C-89
SL WABER INC. (m)—C-100
SOLA ELECTRIC (m)—C-100
SPECTRUM MEGA HERTZ (d)—C-101
WINDERS & GEIST INC. (m)—C-110

0760-1380

Tapes & Splice Materials

ADAPT COMMUNICATION SUPPLY CO. INC. (d)—C-67
AVSC INC. (d)—C-72
BISHOP GROUP (subsidiary of Plymouth Rubber Co. Inc.) (m)—C-72
MAGNASYNC/MOVIOLA CORP. (d)—C-90
3M CO. (Magnetic Media Division) (m)—C-92
NEUMADE PRODUCTS CORP. (m)—C-83
QUALITY VIDEO SUPPLY CORP. (d)—C-97
TABER MANUFACTURING & ENGINEERING CO. (d)—C-102
TEK MEDIA SUPPLY CO. (d)—C-102

0760-1400

Transportation Cases

AARMOR CASE (m)—C-67
CALZONE CASE CO. (m)—C-74
CENTER VIDEO INDUSTRIAL CO. INC. (d)—C-75
JENSEN TOOLS INC. (m & d)—C-86
LAKE SYSTEMS CORP. (d)—C-88
LANDY ASSOCIATES INC. (d)—C-88
LINES VIDEO SYSTEMS (d)—C-89
MERLIN ENGINEERING WORKS INC. (m)—C-91
NALPAK VIDEO SALES INC. (m)—C-93
NEUMADE PRODUCTS CORP. (m)—C-83
QUALITY VIDEO SUPPLY CORP. (d)—C-97
SCHUESSLER CASE CO. INC. (m)—C-99
TECHNI-TOOL INC. (d)—C-102
TELESCRIPT INC. (d)—C-103

0760-1420

—editing, production consoles

CALZONE CASE CO. (m)—C-74
MAGNASYNC/MOVIOLA CORP. (m)—C-90
NEUMADE PRODUCTS CORP. (m)—C-83
PANASONIC INDUSTRIAL CO. (m)—C-95
WINSTED CORP. (m)—C-110

0760-1440

—foam insert

NALPAK VIDEO SALES INC. (m)—C-93
TECHNI-TOOL INC. (d)—C-102

0760-1460

—rack configuration

AARMOR CASE (m)—C-67
CALZONE CASE CO. (m)—C-74
NALPAK VIDEO SALES INC. (m)—C-93
NEUMADE PRODUCTS CORP. (m)—C-83

0760-1480

Tubes

ALLIED ELECTRONICS (a div. of Digitech Inc.) (d)—C-68
 COMWEST (d)—C-77
 VICTOR DUNCAN INC. (d)—C-79
 RADIO RESOURCES INC. (d)—C-97
 RICHARDSON ELECTRONICS LTD. (m & d)—C-98
 STEINBERG ELECTRONICS INC. (d)—C-101
 TEMTRON ELECTRONICS (d)—C-103

0760-1500

—CRT monitor

EEV INC. (m)—C-80
 ELECTROHOME LTD. (m)—C-80
 GBC-CCTV/WASHINGTON CORP. (m & d)—C-82
 HITACHI DENSHI AMERICA LTD. (m)—C-84
 RICHARDSON ELECTRONICS LTD. (m & d)—C-98
 STEINBERG ELECTRONICS INC. (d)—C-101
 TEKTRONIX INC. (m)—C-102

0760-1620

—CRT oscilloscope

EEV INC. (m)—C-80
 HITACHI DENSHI AMERICA LTD. (m)—C-84
 RICHARDSON ELECTRONICS LTD. (m & d)—C-98
 STEINBERG ELECTRONICS INC. (d)—C-101
 TEKTRONIX INC. (m)—C-102

0760-1540

—receiver

EEV INC. (m)—C-80
 RICHARDSON ELECTRONICS LTD. (m & d)—C-98

0760-1580

—rectifier

EEV INC. (m)—C-80
 RICHARDSON ELECTRONICS LTD. (m & d)—C-98

0760-1500

—solid state replacement

EEV INC. (m)—C-80
 RICHARDSON ELECTRONICS LTD. (m & d)—C-98

0760-1600

—transmitter

EEV INC. (m)—C-80
 ITT ELECTRON TECHNOLOGY DIVISION (m)—C-86
 RICHARDSON ELECTRONICS LTD. (m & d)—C-98
 STEINBERG ELECTRONICS INC. (d)—C-101

0760-1620

—transmitter—am/fm

AMPEREX ELECTRONIC CORP. (m)—C-68
 EEV INC. (m)—C-80
 LINES VIDEO SYSTEMS (d)—C-89
 RICHARDSON ELECTRONICS LTD. (m & d)—C-98
 STEINBERG ELECTRONICS INC. (d)—C-101

0760-1640

—transmitter—klystron

AMPEREX ELECTRONIC CORP. (m)—C-68
 EEV INC. (m)—C-80
 ITT ELECTRON TECHNOLOGY DIVISION (m)—C-86
 RICHARDSON ELECTRONICS LTD. (m & d)—C-98
 STEINBERG ELECTRONICS INC. (d)—C-101

0760-1680

—transmitter—VHF

AMPEREX ELECTRONIC CORP. (m)—C-68
 RICHARDSON ELECTRONICS LTD. (m & d)—C-98
 STEINBERG ELECTRONICS INC. (d)—C-101

0760-1680

—video camera pickup

AMPEREX ELECTRONIC CORP. (m)—C-68
 EEV INC. (m)—C-80
 GBC-CCTV/WASHINGTON CORP. (d)—C-82
 HARRIS CORP. (Broadcast Division) (d)—C-84
 LINES VIDEO SYSTEMS (d)—C-89
 RICHARDSON ELECTRONICS LTD. (m & d)—C-98
 STEINBERG ELECTRONICS INC. (d)—C-101

0760-1700

Uniforms

TECHNI-TOOL INC. (d)—C-102

0770 VIDEO EQUIPMENT & SUPPLIES

0770-0020

Ad Insertion Equipment

A. F. ASSOCIATES INC. (m)—C-67
 ADAMS-RUSSELL ELECTRONICS CO. INC. (Arvis Div.) (m)—C-67
 ALAMAR ELECTRONICS USA INC. (m)—C-67
 CHANNELMATIC INC. (m)—C-76
 JERRY CONN ASSOCIATES INC. (m & d)—C-77
 dB COMMUNICATIONS INC. (d)—C-78
 DEK INC. (d)—C-78
 VICTOR DUNCAN INC. (d)—C-79
 HOLZBERG INC. (d)—C-85
 INFO/SOFT (m)—C-85
 LAKART CORP. (m)—C-88
 LAKE SYSTEMS CORP. (d)—C-88
 LINES VIDEO SYSTEMS (d)—C-89
 MATCO CONTROL PRODUCTS (m)—C-91
 MPSC VIDEO INDUSTRIES INC. (d)—C-93
 ODETICS INC. (Broadcast Division) (m)—C-94
 OPTICAL DISC CORP. (m)—C-94
 PANASONIC BROADCAST SYSTEMS CO. (m)—C-95
 PEIRCE-PHELPS INC. (d)—C-95
 T. R. PITTS CO. (m)—C-96
 SATELLITE SIGNALS INC. (d)—C-99
 H. A. SOLUTECH LTD. (d)—C-100
 SPECTRUM MEGA HERTZ (d)—C-101
 TELE-ENGINEERING CORP. (m)—C-103
 TELECOMMUNICATIONS PRODUCTS CORP. (m)—C-102
 TEXSCAN CORPORATION (m)—C-104
 TV DECISIONS (m)—C-105
 VAUGHN COMMUNICATIONS GROUP (d & r)—C-106
 VIDEO DATA SYSTEMS (m)—C-108
 VIDEO MEDIA (m)—C-108

0770-0040

—cartridge

ALAMAR ELECTRONICS USA INC. (m)—C-67
 BURLINGTON AUDIO/VIDEO TAPES INC. (d)—C-74
 ODETICS INC. (Broadcast Division) (m)—C-94
 PANASONIC BROADCAST SYSTEMS CO. (m)—C-95

0770-0060

—tone sensors

ALAMAR ELECTRONICS USA INC. (m)—C-67
 CHANNELMATIC INC. (m)—C-76
 JERRY CONN ASSOCIATES INC. (m)—C-77
 dB COMMUNICATIONS INC. (d)—C-78
 DEK INC. (d)—C-78
 TEXSCAN CORPORATION (m)—C-104

0770-0080

Amplifiers

A. F. ASSOCIATES INC. (d)—C-67
 ALLEN A/ONICS INC. (m)—C-68
 BSM SYSTEMS INC. (m & d)—C-73
 CENTER VIDEO INDUSTRIAL CO. INC. (d)—C-75
 CENTRAL DYNAMICS LTD. (m & r)—C-75
 CHANNEL MASTER (m)—C-76
 CHANNELMATIC INC. (m)—C-76
 COLORMAX ELECTRONIC CORP. (d)—C-77
 COMPREHENSIVE VIDEO SUPPLY CORP. (d)—C-77
 CROWN INTERNATIONAL INC. (m)—C-78
 VICTOR DUNCAN INC. (d)—C-79
 DYNAIR ELECTRONICS INC. (m)—C-80
 ESE (m)—C-81
 FM SYSTEMS INC. (m & d)—C-82
 FOR-A CORPORATION OF AMERICA (m)—C-82
 GBC-CCTV/WASHINGTON CORP. (m & d)—C-82
 GBC CLOSED CIRCUIT TV CORP. (m)—C-82
 G. C. ELECTRONICS CO. (m)—C-82
 GRAHAM-PATTEN SYSTEMS INC. (m & d)—C-83
 THE GRASS VALLEY GROUP (m)—C-83
 HARRIS CORP. (Broadcast Division) (d)—C-84
 HARRIS FARINON (m & r)—C-84
 HEWLETT-PACKARD CO. (m)—C-84
 IMAGE VIDEO LTD. (m)—C-85
 IMMAD BROADCAST SERVICES (r)—C-85
 INTERNATIONAL NUCLEAR CORP. (m)—C-86
 JAVELIN ELECTRONICS (m)—C-86
 JVC CO. OF AMERICA (m & d)—C-87
 LAKE SYSTEMS CORP. (d)—C-88
 LANDY ASSOCIATES INC. (d)—C-88
 LENCO INC. (Electronics Div.) (m)—C-89
 LINES VIDEO SYSTEMS (d)—C-89
 3M CO. (Broadcast & Related Products Div.) (m)—C-92
 MPSC VIDEO INDUSTRIES INC. (d)—C-93
 OMICRON VIDEO (m)—C-94
 PESA AMERICA INC. (m)—C-95
 T. R. PITTS CO. (d)—C-96
 RMT ENGINEERING INC. (d & r)—C-98
 ROHDE & SCHWARZ POLARAD INC. (m)—C-98
 SHINTRON CO. INC. (m)—C-99
 H. A. SOLUTECH LTD. (d)—C-100
 SPECTRUM MEGA HERTZ (d)—C-101
 TAPE-ATHON CORP. (m)—C-102
 TELE-MEASUREMENTS INC. (d)—C-103
 TELEMET (Div. of Geotel Inc.) (m)—C-103
 TELEVISION EQUIPMENT ASSOCIATES INC. (m)—C-103
 TEXSCAN CORPORATION (m)—C-104
 UTAH SCIENTIFIC INC. (m)—C-106
 VAUGHN COMMUNICATIONS GROUP (d & r)—C-106
 VIDEO ACCESSORY CORP. (m)—C-106
 VIDEOTEK INC. (m)—C-108
 VITAL INDUSTRIES INC. (m)—C-108

0770-0100

—distribution

ADWAR VIDEO CORP. (d)—C-67
 ALLEN A/ONICS INC. (m)—C-68
 BLONDER-TONGUE LABORATORIES INC. (m)—C-73
 BSM SYSTEMS INC. (m & d)—C-73
 CENTRAL DYNAMICS LTD. (m & r)—C-75
 CHANNELMATIC INC. (m)—C-76
 COLORMAX ELECTRONIC CORP. (d)—C-77
 COMPREHENSIVE VIDEO SUPPLY CORP. (d)—C-77
 DI-TECH INC. (m)—C-79
 DYNAIR ELECTRONICS INC. (m)—C-80
 ELECTOR LTD. (d)—C-80
 ESE (m)—C-81
 FOR-A CORPORATION OF AMERICA (m)—C-82
 GBC-CCTV/WASHINGTON CORP. (m & d)—C-82
 GBC CLOSED CIRCUIT TV CORP. (m)—C-82
 G. C. ELECTRONICS CO. (m)—C-82
 GENERAL TELEVISION NETWORK (d & r)—C-83
 GRAHAM-PATTEN SYSTEMS INC. (m & d)—C-83
 THE GRASS VALLEY GROUP (m)—C-83
 IMAGE VIDEO LTD. (m)—C-85
 INTERGROUP TECHNOLOGIES INC. (m)—C-86
 INTERNATIONAL NUCLEAR CORP. (m)—C-86
 JAVELIN ELECTRONICS (m)—C-86
 JVC CO. OF AMERICA (m & d)—C-87
 LAIRD TELEMEDIA INC. (m)—C-88
 LEITCH VIDEO OF AMERICA INC. (m)—C-89
 LENCO INC. (Electronics Div.) (m)—C-89
 MARCONI COMMUNICATION SYSTEMS LTD. (m)—C-90
 MATCO CONTROL PRODUCTS (m)—C-91
 3M CO. (Broadcast & Related Products Div.) (m)—C-92
 MOBILE-CAM PRODUCTS (m)—C-92
 OMICRON VIDEO (m)—C-94
 PANASONIC INDUSTRIAL CO. (m)—C-95
 PESA AMERICA INC. (m)—C-95
 QSI SYSTEMS INC. (m)—C-97
 RMS ELECTRONICS INC./CATV DIVISION (m)—C-98
 RMT ENGINEERING INC. (d & r)—C-98
 SHINTRON CO. INC. (m)—C-99
 SIGMA ELECTRONICS INC. (m)—C-100
 TELEMET (Div. of Geotel Inc.) (m)—C-103
 TELEVISION EQUIPMENT ASSOCIATES INC. (m)—C-103
 TEXSCAN CORPORATION (m)—C-104
 UTAH SCIENTIFIC INC. (m)—C-106
 VERSATECH INDUSTRIES INC. (m)—C-106
 VICON INDUSTRIES INC. (m)—C-106
 VIDEO ACCESSORY CORP. (m)—C-106
 VIDEOTEK INC. (m)—C-108
 VITAL INDUSTRIES INC. (m)—C-108

0770-0120

—isolation

BSM SYSTEMS INC. (m & d)—C-73
 CABLE-LOCK CONNECTORS LTD. (m)—C-74
 COLORMAX ELECTRONIC CORP. (d)—C-77
 GBC-CCTV/WASHINGTON CORP. (m & d)—C-82
 INTERNATIONAL NUCLEAR CORP. (m)—C-86
 SHINTRON CO. INC. (m)—C-99
 TAPE-ATHON CORP. (m)—C-102
 TELEVISION EQUIPMENT ASSOCIATES INC. (m)—C-103
 VIDEO ACCESSORY CORP. (m)—C-106

0770-0140

—preamplifiers

BLONDER-TONGUE LABORATORIES INC. (m)—C-73
 BSM SYSTEMS INC. (m & d)—C-73
 COLORMAX ELECTRONIC CORP. (d)—C-77
 CROWN INTERNATIONAL INC. (m)—C-78

STUDIO EQUIPMENT & SUPPLIES—0700

HARRIS FARINON (m & r)—C-84
INTERNATIONAL NUCLEAR CORP. (m)—C-86

0770-0160

—proc

ADWAR VIDEO CORP. (d)—C-87
BROADCAST VIDEO SYSTEMS LTD. (m)—C-73
CENTRAL DYNAMICS LTD. (m & r)—C-75
ELECTOR LTD. (d)—C-80
THE GRASS VALLEY GROUP (m)—C-83
INTERGROUP TECHNOLOGIES INC. (m)—C-86
INTERNATIONAL NUCLEAR CORP. (m)—C-86
KNOX VIDEO (m)—C-88
LAIRD TELEMEDIA INC. (m)—C-88
LEITCH VIDEO OF AMERICA INC. (m)—C-89
LENCO INC. (Electronics Div.) (m)—C-89
3M CO. (Broadcast & Related Products Div.) (m)—C-92
QSI SYSTEMS INC. (m)—C-97
SHINTRON CO. INC. (m)—C-99
SIGMA ELECTRONICS INC. (m)—C-100
VITAL INDUSTRIES INC. (m)—C-108

0770-0200

—pulse

ADWAR VIDEO CORP. (d)—C-87
BSM SYSTEMS INC. (m & d)—C-73
CENTRAL DYNAMICS LTD. (m & r)—C-75
CHANNELMATIC INC. (m)—C-76
DYNAIR ELECTRONICS INC. (m)—C-80
ELECTOR LTD. (d)—C-80
GBC-CCTV/WASHINGTON CORP. (m & d)—C-82
GBC CLOSED CIRCUIT TV CORP. (m)—C-82
GRAHAM-PATTEN SYSTEMS INC. (m & d)—C-83
THE GRASS VALLEY GROUP (m)—C-83
INTERNATIONAL NUCLEAR CORP. (m)—C-86
LEITCH VIDEO OF AMERICA INC. (m)—C-89
LENCO INC. (Electronics Div.) (m)—C-89
OMICRON VIDEO (m)—C-94
PESA AMERICA INC. (m)—C-95
SHINTRON CO. INC. (m)—C-99
SIGMA ELECTRONICS INC. (m)—C-100
TELEMET (Div. of Geotek Inc.) (m)—C-103
TELEVISION EQUIPMENT ASSOCIATES INC. (m)—C-103
VIDEO ACCESSORY CORP. (m)—C-106
VIDEOTEK INC. (m)—C-108
VITAL INDUSTRIES INC. (m)—C-108

0770-0220

—stabilizing

ADWAR VIDEO CORP. (d)—C-87
BSM SYSTEMS INC. (m & d)—C-73
INTERNATIONAL NUCLEAR CORP. (m)—C-86
SIGMA ELECTRONICS INC. (m)—C-100

0770-0240

—subcarrier

BSM SYSTEMS INC. (m & d)—C-73
DYNAIR ELECTRONICS INC. (m)—C-80
ELECTOR LTD. (d)—C-80
FM SYSTEMS INC. (m & d)—C-82
GRAHAM-PATTEN SYSTEMS INC. (m & d)—C-83
INTERGROUP TECHNOLOGIES INC. (m)—C-86
INTERNATIONAL NUCLEAR CORP. (m)—C-86
LEITCH VIDEO OF AMERICA INC. (m)—C-89
OMICRON VIDEO (m)—C-94
PESA AMERICA INC. (m)—C-95
SHINTRON CO. INC. (m)—C-99
SIGMA ELECTRONICS INC. (m)—C-100
VIDEO ACCESSORY CORP. (m)—C-106
VIDEOTEK INC. (m)—C-108

C-204

0770-0280

—video

ADWAR VIDEO CORP. (d)—C-87
BCS (d & r)—C-72
BLONDER-TONGUE LABORATORIES INC. (m)—C-73
BROADCAST VIDEO SYSTEMS LTD. (m)—C-73
BSM SYSTEMS INC. (m & d)—C-73
BURLINGTON AUDIO/VIDEO TAPES INC. (d)—C-74
CENTRAL DYNAMICS LTD. (m & r)—C-75
CHANNELMATIC INC. (m)—C-76
COMPREHENSIVE VIDEO SUPPLY CORP. (d)—C-77
DI-TECH INC. (m)—C-79
DYNAIR ELECTRONICS INC. (m)—C-80
ELECTOR LTD. (d)—C-80
GBC-CCTV/WASHINGTON CORP. (m & d)—C-82
GBC CLOSED CIRCUIT TV CORP. (m)—C-82
G. C. ELECTRONICS CO. (m)—C-82
GRAHAM-PATTEN SYSTEMS INC. (m & d)—C-83
THE GRASS VALLEY GROUP (m)—C-83
INTERGROUP TECHNOLOGIES INC. (m)—C-86
INTERNATIONAL NUCLEAR CORP. (m)—C-86
JAVELIN ELECTRONICS (m)—C-86
LEITCH VIDEO OF AMERICA INC. (m)—C-89
LENCO INC. (Electronics Div.) (m)—C-89
3M CO. (Broadcast & Related Products Div.) (m)—C-92
OMICRON VIDEO (m)—C-94
PANASONIC INDUSTRIAL CO. (m)—C-95
PESA AMERICA INC. (m)—C-95
RMS ELECTRONICS INC./CATV DIVISION (m)—C-98
SHINTRON CO. INC. (m)—C-99
TELEVISION EQUIPMENT ASSOCIATES INC. (m)—C-103
UTAH SCIENTIFIC INC. (m)—C-106
VERSATECH INDUSTRIES INC. (m)—C-106
VICON INDUSTRIES INC. (m)—C-106
VIDEO ACCESSORY CORP. (m)—C-106
VIDEOTEK INC. (m)—C-108
VITAL INDUSTRIES INC. (m)—C-108

0770-0300

—zero study delay

TELEVISION EQUIPMENT ASSOCIATES INC. (m)—C-103

0770-0320

Automation Controls & Systems

A. F. ASSOCIATES INC. (m)—C-67
ADAMS-RUSSELL ELECTRONICS CO. INC. (Arvis Div.) (m)—C-67
ADAMS-SMITH (m)—C-67
ALAMAR ELECTRONICS USA INC. (m)—C-67
AMS INDUSTRIES INC. (AMS-CALREC) (m & d & r)—C-69
ARTEL SERVICE CORP. (m & d & r)—C-70
CHANNELMATIC INC. (m)—C-76
COMPREHENSIVE VIDEO SUPPLY CORP. (d)—C-77
dB COMMUNICATIONS INC. (d)—C-78
VICTOR DUNCAN INC. (d)—C-79
THE GRASS VALLEY GROUP (m)—C-83
HOLZBERG INC. (d)—C-85
IMAGE VIDEO LTD. (m)—C-85
IMMAD BROADCAST SERVICES (r)—C-85
LAKART CORP. (m)—C-88
LAKE SYSTEMS CORP. (d)—C-88
LINES VIDEO SYSTEMS (d)—C-99
MATCO CONTROL PRODUCTS (m)—C-91
MERLIN ENGINEERING WORKS INC. (m)—C-91
3M CO. (Broadcast & Related Products Div.) (m)—C-92
ODETICS INC. (Broadcast Division) (m)—C-94
PANASONIC BROADCAST SYSTEMS CO. (m)—C-95

PANASONIC INDUSTRIAL CO. (m)—C-95
PEIRCE-PHELPS INC. (d)—C-95
PHOTOGRAPHIC EQUIPMENT SERVICE INC. (m)—C-95
PORTAC INC. (m)—C-96
H. A. SOLUTEC LTD. (d)—C-100
SONY COMMUNICATIONS PRODUCTS CO. (m)—C-100
TAPE-ATHON CORP. (m)—C-102
TELE-ENGINEERING CORP. (m)—C-103
UTAH SCIENTIFIC INC. (m)—C-106
VAUGHN COMMUNICATIONS GROUP (d & r)—C-106
VIDEOMEDIA (m)—C-108
VITAL INDUSTRIES INC. (m)—C-106

0770-0340

—cart systems, random select

A. F. ASSOCIATES INC. (m)—C-67
ADAMS-RUSSELL ELECTRONICS CO. INC. (Arvis Div.) (m)—C-67
ALAMAR ELECTRONICS USA INC. (m)—C-67
CHANNELMATIC INC. (m)—C-76
dB COMMUNICATIONS INC. (d)—C-78
LAKART CORP. (m)—C-88
LAKE SYSTEMS CORP. (d)—C-88
LINES VIDEO SYSTEMS (d)—C-89
MATCO CONTROL PRODUCTS (m)—C-91
MERLIN ENGINEERING WORKS INC. (m)—C-91
ODETICS INC. (Broadcast Division) (m)—C-94
PANASONIC BROADCAST SYSTEMS CO. (m)—C-95
H. A. SOLUTEC LTD. (d)—C-100
SONY COMMUNICATIONS PRODUCTS CO. (m)—C-100

0770-0360

—master controls, custom

ADAMS-RUSSELL ELECTRONICS CO. INC. (Arvis Div.) (m)—C-67
ALAMAR ELECTRONICS USA INC. (m)—C-67
BSM SYSTEMS INC. (m & d)—C-73
CHANNELMATIC INC. (m)—C-76
THE GRASS VALLEY GROUP (m)—C-83
IMAGE VIDEO LTD. (m)—C-85
INTERGROUP TECHNOLOGIES INC. (m)—C-86
UTAH SCIENTIFIC INC. (m)—C-106
VITAL INDUSTRIES INC. (m)—C-108

0770-0380

—program controls

ADAMS-RUSSELL ELECTRONICS CO. INC. (Arvis Div.) (m)—C-67
ALAMAR ELECTRONICS USA INC. (m)—C-67
CHANNELMATIC INC. (m)—C-76
THE GRASS VALLEY GROUP (m)—C-83
ODETICS INC. (Broadcast Division) (m)—C-94
PORTAC INC. (m)—C-96

0770-0400

—real-to-real controllers

ALAMAR ELECTRONICS USA INC. (m)—C-67
TAPE-ATHON CORP. (m)—C-102

0770-0420

Automation Equipment

A. F. ASSOCIATES INC. (m)—C-67
ADAMS-RUSSELL ELECTRONICS CO. INC. (Arvis Div.) (m)—C-67
ADAMS-SMITH (m)—C-67
ALAMAR ELECTRONICS USA INC. (m)—C-67
AMS INDUSTRIES INC. (AMS-CALREC) (m & d & r)—C-69
ARTEL SERVICE CORP. (m & d & r)—C-70

CENTRAL DYNAMICS LTD. (m & r)—C-75
CHANNELMATIC INC. (m)—C-76
COMPREHENSIVE VIDEO SUPPLY CORP. (d)—C-77
dB COMMUNICATIONS INC. (d)—C-78
DEK INC. (d)—C-78
THE GRASS VALLEY GROUP (m)—C-83
HARRIS CORP. (Broadcast Division) (d)—C-84
HOLZBERG INC. (d)—C-85
IMAGE VIDEO LTD. (m)—C-85
IMMAD BROADCAST SERVICES (r)—C-85
INNOVATIVE TELEVISION EQUIPMENT (m)—C-86
LAKART CORP. (m)—C-88
LAKE SYSTEMS CORP. (d)—C-88
MATCO CONTROL PRODUCTS (m)—C-91
MERLIN ENGINEERING WORKS INC. (m)—C-91
3M CO. (Broadcast & Related Products Div.) (m)—C-92
ODETICS INC. (Broadcast Division) (m)—C-94
PANASONIC INDUSTRIAL CO. (m)—C-95
PHOTOGRAPHIC EQUIPMENT SERVICE INC. (m)—C-95
PORTAC INC. (m)—C-96
H. A. SOLUTEC LTD. (d)—C-100
TELE-ENGINEERING CORP. (m)—C-103
TELECOMMUNICATIONS PRODUCTS CORP. (m)—C-102
TELEMETRICS INC. (m)—C-103
UTAH SCIENTIFIC INC. (m)—C-106
VAUGHN COMMUNICATIONS GROUP (d & r)—C-106
VIDEOMEDIA (m)—C-108

0770-0440

Cameras & Accessories

A. F. ASSOCIATES INC. (d)—C-67
ADWAR VIDEO CORP. (d)—C-67
BCS (d & r)—C-72
THE CAMERA MART INC. (d)—C-74
CEI TECHNOLOGY (d & r)—C-75
CENTER VIDEO INDUSTRIAL CO. INC. (d & r)—C-75
CINEMA PRODUCTS CORP. (d)—C-76
COHU INC. (m & r)—C-76
DAGE-MTI INC. (m)—C-78
dB COMMUNICATIONS INC. (d)—C-78
VICTOR DUNCAN INC. (d)—C-79
FIRST CAMERA VIDEO (d)—C-81
GBC-CCTV/WASHINGTON CORP. (m & d)—C-82
GBC CLOSED CIRCUIT TV CORP. (m)—C-82
GENERAL TELEVISION NETWORK (d & r)—C-83
ALAN GORDON ENTERPRISES INC. (d)—C-83
HARRIS CORP. (Broadcast Division) (m)—C-84
HITACHI DENSHI AMERICA LTD. (m)—C-84
HOLZBERG INC. (d)—C-85
IKEGAMI ELECTRONICS (U.S.A.) INC. (m)—C-85
IMMAD BROADCAST SERVICES (r)—C-85
JAVELIN ELECTRONICS (m)—C-86
JVC CO. OF AMERICA (m & d)—C-87
LAKE SYSTEMS CORP. (d)—C-88
LANDY ASSOCIATES INC. (d)—C-88
LINES VIDEO SYSTEMS (d)—C-89
MPCS VIDEO INDUSTRIES INC. (d & r)—C-93
NALPAK VIDEO SALES INC. (m)—C-93
PANASONIC BROADCAST SYSTEMS CO. (m)—C-95
PANASONIC INDUSTRIAL CO. (m)—C-95
PEIRCE-PHELPS INC. (d)—C-95
PHOTO-SONICS INC. (m & d)—C-95
PICO PRODUCTS INC. (m)—C-95
QSI SYSTEMS INC. (d)—C-97
SHARP ELECTRONICS CORP., PROFESSIONAL PRODUCTS DIV. (m)—C-99
TELE-MEASUREMENTS INC. (d)—C-103
TELEMETRICS INC. (d)—C-103
THOMSON-CSF BROADCAST INC. (m)—C-104
TOA ELECTRONICS INC. (m)—C-104
VAUGHN COMMUNICATIONS GROUP (d & r)—C-106

TV & Cable Factbook No. 57

0770-0480

—cameras

ADWAR VIDEO CORP. (d)—C-87
 AMPEX CORP. (m)—C-89
 CEI TECHNOLOGY (d & r)—C-75
 CINEMA PRODUCTS CORP. (d)—C-78
 COHU INC. (m & r)—C-76
 DAGE-MTI INC. (m)—C-78
 dB COMMUNICATIONS INC. (d)—C-78
 ELECTOR LTD. (d)—C-80
 GBC-CCTV/WASHINGTON CORP. (m & d)—C-82
 GBC CLOSED CIRCUIT TV CORP. (m)—C-82
 HITACHI DENSHI AMERICA LTD. (m)—C-84
 IKGAMI ELECTRONICS (U.S.A.) INC. (m)—C-85
 JAVELIN ELECTRONICS (m)—C-86
 JVC CO. OF AMERICA (m & d)—C-87
 MIDWEST COMMUNICATIONS CORP. (d)—C-92
 PANASONIC BROADCAST SYSTEMS CO. (m)—C-95
 PANASONIC INDUSTRIAL CO. (m)—C-95
 PHOTO-SONICS INC. (m & d)—C-95
 PICO PRODUCTS INC. (m)—C-95
 SHARP ELECTRONICS CORP., PROFESSIONAL PRODUCTS DIV. (m)—C-99
 THOMSON-CSF BROADCAST INC. (m)—C-104
 VICON INDUSTRIES INC. (m)—C-106

0770-0480

—cameras—b & w

ADWAR VIDEO CORP. (d)—C-87
 CEI TECHNOLOGY (m & d)—C-75
 COHU INC. (m & r)—C-76
 DAGE-MTI INC. (m)—C-78
 dB COMMUNICATIONS INC. (d)—C-78
 EEV INC. (m)—C-80
 GBC-CCTV/WASHINGTON CORP. (m & d)—C-82
 GBC CLOSED CIRCUIT TV CORP. (m)—C-82
 HITACHI DENSHI AMERICA LTD. (m)—C-84
 IKGAMI ELECTRONICS (U.S.A.) INC. (m)—C-85
 JAVELIN ELECTRONICS (m)—C-86
 JVC CO. OF AMERICA (m & d)—C-87
 LANDY ASSOCIATES INC. (d)—C-88
 PANASONIC INDUSTRIAL CO. (m)—C-95
 PHOTO-SONICS INC. (m & d)—C-95
 PICO PRODUCTS INC. (m)—C-95
 OSI SYSTEMS INC. (d)—C-97
 TELESCRIPT INC. (d)—C-103
 TEMTRON ELECTRONICS (d)—C-103
 VICON INDUSTRIES INC. (m)—C-106

0770-0500

—cameras—camera/recorder combination

ADWAR VIDEO CORP. (d)—C-87
 AMPEX CORP. (m)—C-89
 CEI TECHNOLOGY (m & d)—C-75
 dB COMMUNICATIONS INC. (d)—C-78
 ELECTOR LTD. (d)—C-80
 GBC-CCTV/WASHINGTON CORP. (m & d)—C-82
 HITACHI DENSHI AMERICA LTD. (m)—C-84
 IKGAMI ELECTRONICS (U.S.A.) INC. (m)—C-85
 JVC CO. OF AMERICA (m & d)—C-87
 LANDY ASSOCIATES INC. (d)—C-88
 NEC AMERICA INC. (Broadcast Equipment Div.) (m)—C-93
 PANASONIC BROADCAST SYSTEMS CO. (m)—C-95
 PANASONIC INDUSTRIAL CO. (m)—C-95
 SHARP ELECTRONICS CORP., PROFESSIONAL PRODUCTS DIV. (m)—C-99
 SONY COMMUNICATIONS PRODUCTS CO. (m)—C-100
 THOMSON-CSF BROADCAST INC. (m)—C-104

0770-0520

—cameras—CCD

ADWAR VIDEO CORP. (d)—C-87
 AMPEREX ELECTRONIC CORP. (m)—C-88
 AMPEX CORP. (m)—C-89
 CEI TECHNOLOGY (m & d)—C-75
 COHU INC. (m & r)—C-76
 dB COMMUNICATIONS INC. (d)—C-78
 EEV INC. (m)—C-80
 GBC-CCTV/WASHINGTON CORP. (m & d)—C-82
 GBC CLOSED CIRCUIT TV CORP. (m)—C-82
 HITACHI DENSHI AMERICA LTD. (m)—C-84
 IKGAMI ELECTRONICS (U.S.A.) INC. (m)—C-85
 JAVELIN ELECTRONICS (m)—C-86
 JVC CO. OF AMERICA (m & d)—C-87
 NEC AMERICA INC. (Broadcast Equipment Div.) (m)—C-93
 PANASONIC BROADCAST SYSTEMS CO. (m)—C-95
 PANASONIC INDUSTRIAL CO. (m)—C-95
 OSI SYSTEMS INC. (d)—C-97
 SONY COMMUNICATIONS PRODUCTS CO. (m)—C-100
 TELEDYNE CAMERA SYSTEMS (m)—C-103
 TELEMETRICS INC. (d)—C-103
 TEMTRON ELECTRONICS (d)—C-103
 TOA ELECTRONICS INC. (m)—C-104
 VICON INDUSTRIES INC. (m)—C-106

0770-0540

—cameras—CCTV

ADWAR VIDEO CORP. (d)—C-87
 COHU INC. (m & r)—C-76
 DAGE-MTI INC. (m)—C-78
 DIAMOND ELECTRONICS INC. (m & d)—C-79
 FUJINON INC. (m)—C-82
 GBC-CCTV/WASHINGTON CORP. (m & d)—C-82
 GBC CLOSED CIRCUIT TV CORP. (m)—C-82
 HITACHI DENSHI AMERICA LTD. (m)—C-84
 IKGAMI ELECTRONICS (U.S.A.) INC. (m)—C-85
 JAVELIN ELECTRONICS (m)—C-86
 JVC CO. OF AMERICA (m & d)—C-87
 PANASONIC INDUSTRIAL CO. (m)—C-95
 PICO PRODUCTS INC. (m)—C-95
 OSI SYSTEMS INC. (d)—C-97
 RICHARDSON ELECTRONICS LTD. (m & d)—C-98
 SHAROBIM INTERNATIONAL CO. (d)—C-99
 TAMRON INDUSTRIES INC. (m)—C-102
 TEMTRON ELECTRONICS (d)—C-103
 THOMSON-CSF BROADCAST INC. (m)—C-104
 TOA ELECTRONICS INC. (m)—C-104
 VICON INDUSTRIES INC. (m)—C-106

0770-0560

—cameras—cine

ADWAR VIDEO CORP. (d)—C-87
 CEI TECHNOLOGY (d & r)—C-75
 CENTURY PRECISION OPTICS (d)—C-75
 CINEMA PRODUCTS CORP. (m)—C-78
 LANDY ASSOCIATES INC. (d)—C-88

0770-0580

—cameras—color

ADWAR VIDEO CORP. (d)—C-87
 CEI TECHNOLOGY (d & r)—C-75
 CINEMA PRODUCTS CORP. (d)—C-76
 COHU INC. (m & r)—C-76
 dB COMMUNICATIONS INC. (d)—C-78
 ELECTOR LTD. (d)—C-80
 HITACHI DENSHI AMERICA LTD. (m)—C-84
 JAVELIN ELECTRONICS (m)—C-86
 JVC CO. OF AMERICA (m & d)—C-87
 PANASONIC BROADCAST SYSTEMS CO. (m)—C-95
 PANASONIC INDUSTRIAL CO. (m)—C-95

SHARP ELECTRONICS CORP., PROFESSIONAL PRODUCTS DIV. (m)—C-99
 SONY COMMUNICATIONS PRODUCTS CO. (m)—C-100
 THOMSON-CSF BROADCAST INC. (m)—C-104
 VICON INDUSTRIES INC. (m)—C-106

0770-0600

—cameras—ENG, EFP (18mm tubes)

ADWAR VIDEO CORP. (d)—C-87
 AMPEX CORP. (m)—C-89
 CEI TECHNOLOGY (d & r)—C-75
 ELECTOR LTD. (d)—C-80
 HITACHI DENSHI AMERICA LTD. (m)—C-84
 IKGAMI ELECTRONICS (U.S.A.) INC. (m)—C-85
 LANDY ASSOCIATES INC. (d)—C-88
 PANASONIC BROADCAST SYSTEMS CO. (m)—C-95
 PANASONIC INDUSTRIAL CO. (m)—C-95
 SHARP ELECTRONICS CORP., PROFESSIONAL PRODUCTS DIV. (m)—C-99
 SONY COMMUNICATIONS PRODUCTS CO. (m)—C-100
 STEINBERG ELECTRONICS INC. (d)—C-101
 TAMRON INDUSTRIES INC. (m)—C-102
 THOMSON-CSF BROADCAST INC. (m)—C-104

0770-0620

—cameras—field

CEI TECHNOLOGY (d & r)—C-75
 ELECTOR LTD. (d)—C-80
 HITACHI DENSHI AMERICA LTD. (m)—C-84
 IKGAMI ELECTRONICS (U.S.A.) INC. (m)—C-85
 PANASONIC INDUSTRIAL CO. (m)—C-95
 SHARP ELECTRONICS CORP., PROFESSIONAL PRODUCTS DIV. (m)—C-99
 SONY COMMUNICATIONS PRODUCTS CO. (m)—C-100
 THOMSON-CSF BROADCAST INC. (m)—C-104

0770-0640

—cameras—field (25mm tubes)

CEI TECHNOLOGY (d & r)—C-75
 ELECTOR LTD. (d)—C-80
 HITACHI DENSHI AMERICA LTD. (m)—C-84
 IKGAMI ELECTRONICS (U.S.A.) INC. (m)—C-85
 PANASONIC BROADCAST SYSTEMS CO. (m)—C-95
 STEINBERG ELECTRONICS INC. (d)—C-101
 TEMTRON ELECTRONICS (d)—C-103
 THOMSON-CSF BROADCAST INC. (m)—C-104

0770-0660

—cameras—film chain

ADWAR VIDEO CORP. (d)—C-87
 CEI TECHNOLOGY (d & r)—C-75
 HITACHI DENSHI AMERICA LTD. (m)—C-84
 IKGAMI ELECTRONICS (U.S.A.) INC. (m)—C-85
 LANDY ASSOCIATES INC. (d)—C-88
 SHARP ELECTRONICS CORP., PROFESSIONAL PRODUCTS DIV. (m)—C-99

0770-0680

—cameras—handheld

CEI TECHNOLOGY (d & r)—C-75
 ELECTOR LTD. (d)—C-80
 HITACHI DENSHI AMERICA LTD. (m)—C-84
 IKGAMI ELECTRONICS (U.S.A.) INC. (m)—C-85
 JVC CO. OF AMERICA (m & d)—C-87
 PANASONIC INDUSTRIAL CO. (m)—C-95
 SHARP ELECTRONICS CORP., PROFESSIONAL PRODUCTS DIV. (m)—C-99

SONY COMMUNICATIONS PRODUCTS CO. (m)—C-100
 THOMSON-CSF BROADCAST INC. (m)—C-104

0770-0700

—cameras—lightweight (13mm tubes)

AMPEREX ELECTRONIC CORP. (m)—C-88
 CEI TECHNOLOGY (d & r)—C-75
 HITACHI DENSHI AMERICA LTD. (m)—C-84
 IKGAMI ELECTRONICS (U.S.A.) INC. (m)—C-85
 PANASONIC INDUSTRIAL CO. (m)—C-95
 RMS ELECTRONICS INC./CATV DIVISION (m)—C-98
 SHARP ELECTRONICS CORP., PROFESSIONAL PRODUCTS DIV. (m)—C-99
 THOMSON-CSF BROADCAST INC. (m)—C-104

0770-0720

—cameras—portable

CEI TECHNOLOGY (d & r)—C-75
 HITACHI DENSHI AMERICA LTD. (m)—C-84
 IKGAMI ELECTRONICS (U.S.A.) INC. (m)—C-85
 PANASONIC BROADCAST SYSTEMS CO. (m)—C-95
 PANASONIC INDUSTRIAL CO. (m)—C-95
 ROSCOR CORP. (m & r)—C-98
 SHARP ELECTRONICS CORP., PROFESSIONAL PRODUCTS DIV. (m)—C-99
 SONY COMMUNICATIONS PRODUCTS CO. (m)—C-100
 THOMSON-CSF BROADCAST INC. (m)—C-104
 VICON INDUSTRIES INC. (m)—C-106

0770-0740

—cameras—color

AMPEX CORP. (m)—C-89
 CEI TECHNOLOGY (d & r)—C-75
 CINEMA PRODUCTS CORP. (d)—C-78
 HITACHI DENSHI AMERICA LTD. (m)—C-84
 IKGAMI ELECTRONICS (U.S.A.) INC. (m)—C-85
 LANDY ASSOCIATES INC. (d)—C-88
 PANASONIC BROADCAST SYSTEMS CO. (m)—C-95
 PANASONIC INDUSTRIAL CO. (m)—C-95
 OSI SYSTEMS INC. (d)—C-97
 ROSCOR CORP. (m & r)—C-98
 SHARP ELECTRONICS CORP., PROFESSIONAL PRODUCTS DIV. (m)—C-99
 SONY COMMUNICATIONS PRODUCTS CO. (m)—C-100
 THOMSON-CSF BROADCAST INC. (m)—C-104
 VICON INDUSTRIES INC. (m)—C-106

0770-0760

—cameras—monochrome

CEI TECHNOLOGY (d & r)—C-75
 DAGE-MTI INC. (m)—C-78
 GBC CLOSED CIRCUIT TV CORP. (m)—C-82
 IKGAMI ELECTRONICS (U.S.A.) INC. (m)—C-85
 VEAM (Division of Litton Systems Inc.) (m)—C-106
 VICON INDUSTRIES INC. (m)—C-106

0770-0780

—cameras—single-tube

CEI TECHNOLOGY (d & r)—C-75
 HITACHI DENSHI AMERICA LTD. (m)—C-84
 IKGAMI ELECTRONICS (U.S.A.) INC. (m)—C-85
 JVC CO. OF AMERICA (m & d)—C-87
 PANASONIC INDUSTRIAL CO. (m)—C-95

STUDIO EQUIPMENT & SUPPLIES—0700

ROSCOR CORP. (m & r)—C-98
SONY COMMUNICATIONS PRODUCTS CO.
(m)—C-100
VICON INDUSTRIES INC. (m)—C-106

0770-0800

—cameras—solid state

AMPEREX ELECTRONIC CORP. (m)—C-68
COHU INC. (m & r)—C-76
FM SYSTEMS INC. (m & d)—C-82
HITACHI DENSHI AMERICA LTD. (m)—C-84
IKEGAMI ELECTRONICS (U.S.A.) INC.
(m)—C-85
JVC CO. OF AMERICA (m & d)—C-87
PANASONIC BROADCAST SYSTEMS CO.
(m)—C-95
PANASONIC INDUSTRIAL CO. (m)—C-95
RMS ELECTRONICS INC./CATV DIVISION
(m)—C-98
ROSCOR CORP. (m & r)—C-98
TELEDYNE CAMERA SYSTEMS (m)—C-103
VICON INDUSTRIES INC. (m)—C-106

0770-0820

—cameras—studio

CEI TECHNOLOGY (d & r)—C-75
ELECTOR LTD. (d)—C-80
HITACHI DENSHI AMERICA LTD. (m)—C-84
IKEGAMI ELECTRONICS (U.S.A.) INC.
(m)—C-85
JVC CO. OF AMERICA (m & d)—C-87
LANDY ASSOCIATES INC. (d)—C-88
PANASONIC BROADCAST SYSTEMS CO.
(m)—C-95
PANASONIC INDUSTRIAL CO. (m)—C-95
ROSCOR CORP. (m & r)—C-98
SHARP ELECTRONICS CORP., PROFESSION-
AL PRODUCTS DIV. (m)—C-99
SONY COMMUNICATIONS PRODUCTS CO.
(m)—C-100
THOMSON-CSF BROADCAST INC. (m)—C-104

0770-0840

—cameras—color

CEI TECHNOLOGY (d & r)—C-75
ELECTOR LTD. (d)—C-80
HITACHI DENSHI AMERICA LTD. (m)—C-84
IKEGAMI ELECTRONICS (U.S.A.) INC.
(m)—C-85
PANASONIC BROADCAST SYSTEMS CO.
(m)—C-95
PANASONIC INDUSTRIAL CO. (m)—C-95
ROSCOR CORP. (m & r)—C-98
SHARP ELECTRONICS CORP., PROFESSION-
AL PRODUCTS DIV. (m)—C-99
SONY COMMUNICATIONS PRODUCTS CO.
(m)—C-100
THOMSON-CSF BROADCAST INC. (m)—C-104

0770-0860

—cameras—monochrome

IKGAMI ELECTRONICS (U.S.A.) INC.
(m)—C-85
ROSCOR CORP. (m & r)—C-98

0770-0880

—components

ITERA/BELMOOR (d)—C-86
QUALITY VIDEO SUPPLY CORP. (d)—C-97
RICHARDSON ELECTRONICS LTD. (m &
d)—C-98

0770-0900

—camera components—filters

CENTURY PRECISION OPTICS (d)—C-75
CINEMILLS CORP. (d)—C-76
TELEVISION EQUIPMENT ASSOCIATES INC.
(m)—C-103
TIFFIN MANUFACTURING CORP. (m)—C-104
TROMPETER ELECTRONICS INC. (m)—C-105

0770-0920

—camera components—lenses

ANGENIEUX CORP. OF AMERICA (m &
r)—C-69
CANON U.S.A. INC. (Optics Div.) (m)—C-75
CEI TECHNOLOGY (d & r)—C-75
CENTURY PRECISION OPTICS (m & d &
r)—C-75
CINEMA PRODUCTS CORP. (m & d)—C-76
ELECTOR LTD. (d)—C-80
GBC-CCTV/WASHINGTON CORP. (d)—C-82
GBC CLOSED CIRCUIT TV CORP. (m)—C-82
GENERAL TELEVISION NETWORK (d &
r)—C-83
HITACHI DENSHI AMERICA LTD. (m)—C-84
PANASONIC INDUSTRIAL CO. (m)—C-95
SCHNEIDER CORP. OF AMERICA (m &
r)—C-99
SCHWEM TECHNOLOGY (m)—C-99
TEMTRON ELECTRONICS (d)—C-103
THOMSON-CSF BROADCAST INC. (m)—C-104
VICON INDUSTRIES INC. (m)—C-106

0770-0940

—camera components—lens extenders

ANGENIEUX CORP. OF AMERICA (m &
r)—C-69
CANON U.S.A. INC. (Optics Div.) (m)—C-75
CENTURY PRECISION OPTICS (m & d &
r)—C-75
COHU INC. (m & r)—C-76
ELECTOR LTD. (d)—C-80
FUJINON INC. (m)—C-82
GBC-CCTV/WASHINGTON CORP. (d)—C-82
GBC CLOSED CIRCUIT TV CORP. (m)—C-82
SCHNEIDER CORP. OF AMERICA (m &
r)—C-99
TEMTRON ELECTRONICS (d)—C-103
VICON INDUSTRIES INC. (m)—C-106

0770-0960

—camera components—pickup tubes

AMPEREX ELECTRONIC CORP. (m)—C-68
CEI TECHNOLOGY (d & r)—C-75
EEV INC. (m)—C-80
ELECTOR LTD. (d)—C-80
GBC-CCTV/WASHINGTON CORP. (d)—C-82
GBC CLOSED CIRCUIT TV CORP. (m)—C-82
HITACHI DENSHI AMERICA LTD. (m)—C-84
RICHARDSON ELECTRONICS LTD. (m &
d)—C-98
SHAROUBIM INTERNATIONAL CO. (d)—C-99
TEMTRON ELECTRONICS (d)—C-103
VICON INDUSTRIES INC. (m)—C-106

0770-0980

—camera components—stand alone microprocessor CCUs

CEI TECHNOLOGY (d & r)—C-75
PANASONIC INDUSTRIAL CO. (m)—C-95
TELEMETRICS INC. (m)—C-103
VICON INDUSTRIES INC. (m)—C-106

0770-1000

—lenses & accessories

ANGENIEUX CORP. OF AMERICA (m &
r)—C-69
BCS (d & r)—C-72
CANON U.S.A. INC. (Optics Div.) (m)—C-75
CEI TECHNOLOGY (d & r)—C-75
CENTER VIDEO INDUSTRIAL CO. INC.
(d)—C-75
CENTURY PRECISION OPTICS (m & d &
r)—C-75
CINEMA PRODUCTS CORP. (m & d)—C-76
COMMUNICATION MARKETING & CONSULT-
ING LTD. (m)—C-77
FUJINON INC. (m)—C-82
GBC-CCTV/WASHINGTON CORP. (m)—C-82
GBC CLOSED CIRCUIT TV CORP. (m)—C-82
HITACHI DENSHI AMERICA LTD. (m)—C-84
INTERACTIVE MOTION CONTROL (m)—C-86
JAVELIN ELECTRONICS (m)—C-86
LANDY ASSOCIATES INC. (d)—C-88
LINES VIDEO SYSTEMS (d)—C-89
MIDWEST COMMUNICATIONS CORP.
(d)—C-92
QUALITY VIDEO SUPPLY CORP. (d)—C-97
QUICK-SET INC. (m)—C-97
SCHNEIDER CORP. OF AMERICA (m &
r)—C-99
SCHWEM TECHNOLOGY (m)—C-99
SHARP ELECTRONICS CORP., PROFESSION-
AL PRODUCTS DIV. (m)—C-99
TAMRON INDUSTRIES INC. (m)—C-102
TEMTRON ELECTRONICS (d)—C-103
THOMSON-CSF BROADCAST INC. (m)—C-104
TIFFIN MANUFACTURING CORP. (m)—C-104
VICON INDUSTRIES INC. (m)—C-106

0770-1020

—lenses & accessories—cable (for remote control)

ADAPT COMMUNICATION SUPPLY CO. INC.
(d)—C-87
BELDEN ELECTRONIC WIRE & CABLE
(m)—C-72
BIW CABLE SYSTEMS INC. (m)—C-72
CAM-LOK INC. (m)—C-75
CEI TECHNOLOGY (d & r)—C-75
COLORMAX ELECTRONIC CORP. (d)—C-77
COMPREHENSIVE VIDEO SUPPLY CORP.
(d)—C-77
GBC-CCTV/WASHINGTON CORP. (d)—C-82
GBC CLOSED CIRCUIT TV CORP. (m)—C-82
GILBERT ENGINEERING CO. INC. (m)—C-83
HITACHI DENSHI AMERICA LTD. (m)—C-84
ITERA/BELMOOR (m)—C-86
LANDY ASSOCIATES INC. (d)—C-88
TROMPETER ELECTRONICS INC. (m)—C-105

0770-1040

—lenses & accessories—connectors

ADAPT COMMUNICATION SUPPLY CO. INC.
(d)—C-87
BIW CABLE SYSTEMS INC. (m)—C-72
CAM-LOK INC. (m)—C-75
CEI TECHNOLOGY (d & r)—C-75
COMPREHENSIVE VIDEO SUPPLY CORP.
(d)—C-77
FUJINON INC. (m)—C-82
GBC-CCTV/WASHINGTON CORP. (m &
d)—C-82
GBC CLOSED CIRCUIT TV CORP. (m)—C-82
GILBERT ENGINEERING CO. INC. (m)—C-83
ITERA/BELMOOR (m)—C-86
LEMO USA INC. (m & d)—C-89
LRC/VITEK (m)—C-90
TROMPETER ELECTRONICS INC. (m)—C-105

0770-1060

—lenses & accessories—lenses

ANGENIEUX CORP. OF AMERICA (m &
r)—C-69

CANON U.S.A. INC. (Optics Div.) (m)—C-75
CEI TECHNOLOGY (d & r)—C-75
CENTURY PRECISION OPTICS (d)—C-75
FUJINON INC. (m)—C-82
GBC-CCTV/WASHINGTON CORP. (m &
d)—C-82
GBC CLOSED CIRCUIT TV CORP. (m)—C-82
HITACHI DENSHI AMERICA LTD. (m)—C-84
SCHNEIDER CORP. OF AMERICA (m &
r)—C-99
SCHWEM TECHNOLOGY (m)—C-99
VICON INDUSTRIES INC. (m)—C-106
ZOOMAR (m)—C-110

0770-1080

—lenses & accessories—fixed

ANGENIEUX CORP. OF AMERICA (m &
r)—C-69
CANON U.S.A. INC. (Optics Div.) (m)—C-75
CENTURY PRECISION OPTICS (d)—C-75
GBC-CCTV/WASHINGTON CORP. (d)—C-82
GBC CLOSED CIRCUIT TV CORP. (m)—C-82
HITACHI DENSHI AMERICA LTD. (m)—C-84
JAVELIN ELECTRONICS (m)—C-86
SCHNEIDER CORP. OF AMERICA (m &
r)—C-99
VICON INDUSTRIES INC. (m)—C-106

0770-1100

—lenses & accessories—projection

CENTURY PRECISION OPTICS (d)—C-75
SCHNEIDER CORP. OF AMERICA (m &
r)—C-99
TAMRON INDUSTRIES INC. (m)—C-102

0770-1110

—lenses & accessories—pickup tubes

ALLIED ELECTRONICS (a div. of Digitech Inc.)
(d)—C-68
AMPEREX ELECTRONIC CORP. (m)—C-68
COMWEST (d)—C-77
EEV INC. (m)—C-80
GBC CLOSED CIRCUIT TV CORP. (m)—C-82
HITACHI DENSHI AMERICA LTD. (m)—C-84
JAVELIN ELECTRONICS (d)—C-86
RICHARDSON ELECTRONICS LTD. (m &
d)—C-98
VICON INDUSTRIES INC. (m)—C-106

0770-1120

—lenses & accessories—tubes

ALLIED ELECTRONICS (a div. of Digitech Inc.)
(d)—C-68
AMPEREX ELECTRONIC CORP. (m)—C-68
CEI TECHNOLOGY (d & r)—C-75
EEV INC. (m)—C-80
GBC CLOSED CIRCUIT TV CORP. (m)—C-82
HITACHI DENSHI AMERICA LTD. (m)—C-84
RICHARDSON ELECTRONICS LTD. (m &
d)—C-98
TEMTRON ELECTRONICS (d)—C-103
VICON INDUSTRIES INC. (m)—C-106

0770-1140

—lenses & accessories—zoom

ANGENIEUX CORP. OF AMERICA (m &
r)—C-69
CANON U.S.A. INC. (Optics Div.) (m)—C-75
CENTURY PRECISION OPTICS (d & r)—C-75
FUJINON INC. (m)—C-82
GBC-CCTV/WASHINGTON CORP. (d)—C-82
GBC CLOSED CIRCUIT TV CORP. (m)—C-82
HITACHI DENSHI AMERICA LTD. (m)—C-84
JAVELIN ELECTRONICS (m)—C-86
SCHNEIDER CORP. OF AMERICA (m &
r)—C-99

SCHWEM TECHNOLOGY (m)—C-99
 VICON INDUSTRIES INC. (m)—C-106
 ZOOMAR (m)—C-110

0770-1160

—remote control systems, digital

BROADCAST VIDEO SYSTEMS LTD. (m)—C-73
 CINEMA PRODUCTS CORP. (m)—C-76
 COMU INC. (m & r)—C-76
 ESE (m)—C-81
 EVERTS MICROSYSTEMS (m)—C-81
 GBC-CCTV/WASHINGTON CORP. (d)—C-82
 THE GRASS VALLEY GROUP (m)—C-83
 HITACHI DENSHI AMERICA LTD. (m)—C-84
 INTERACTIVE MOTION CONTROL (m)—C-86
 PHOTOGRAPHIC EQUIPMENT SERVICE INC. (m)—C-95
 QUICK-SET INC. (m)—C-97
 SHARP ELECTRONICS CORP., PROFESSIONAL PRODUCTS DIV. (m)—C-99
 TELEMETRICS INC. (m)—C-103
 T.F.T. INC. (m)—C-104
 VICON INDUSTRIES INC. (m)—C-106
 VINTEN EQUIPMENT INC. (m)—C-108

0770-1180

—test charts

CENTURY PRECISION OPTICS (r)—C-75
 COMPREHENSIVE VIDEO SUPPLY CORP. (d)—C-77
 GENERAL TELEVISION NETWORK (d & r)—C-83
 ALAN GORDON ENTERPRISES INC. (d)—C-83
 HITACHI DENSHI AMERICA LTD. (m)—C-84
 LANDY ASSOCIATES INC. (d)—C-88
 LINES VIDEO SYSTEMS (d)—C-89
 NALPAK VIDEO SALES INC. (m)—C-93
 PORTA-PATTERN INC. (m)—C-96

0770-200

—mounts, carrying systems & accessories

CENTER VIDEO INDUSTRIAL CO. INC. (d)—C-75
 CINEMA PRODUCTS CORP. (m)—C-76
 DAVIS & SANFORD CO. INC. (m)—C-78
 DB COMMUNICATIONS INC. (d)—C-78
 FERNO-WASHINGTON INC. (m)—C-81
 GBC-CCTV/WASHINGTON CORP. (m & d)—C-82
 HITACHI DENSHI AMERICA LTD. (m)—C-84
 INNOVATIVE TELEVISION EQUIPMENT (m)—C-86
 INTERACTIVE MOTION CONTROL (m)—C-86
 JAVELIN ELECTRONICS (m)—C-86
 LINES VIDEO SYSTEMS (d)—C-89
MIDWEST COMMUNICATIONS CORP. (d)—C-92
 MILLER FLUID HEADS INC. (m & d & r)—C-92
 MOBILE-CAM PRODUCTS (m)—C-92
 NALPAK VIDEO SALES INC. (m)—C-93
 PEERLESS SALES CO. (m)—C-95
 QUALITY VIDEO SUPPLY CORP. (d)—C-97
 QUICK-SET INC. (m)—C-97
 SCHNEIDER CORP. OF AMERICA (m & r)—C-99
 VICON INDUSTRIES INC. (m)—C-106

0770-220

—mounts, carrying systems & accessories—airborne mounting/stabilizing equipment

CINEMA PRODUCTS CORP. (m & d)—C-76
 SCHWEM TECHNOLOGY (m)—C-99

0770-1240

—mounts, carrying systems & accessories—booms

ALAN GORDON ENTERPRISES INC. (d)—C-83
 INNOVATIVE TELEVISION EQUIPMENT (m)—C-86
 INTERACTIVE MOTION CONTROL (m)—C-86
 QUALITY VIDEO SUPPLY CORP. (d)—C-97
 VIDEOTELECOM (m & d)—C-108

0770-1260

—mounts, carrying systems & accessories—carrying systems

NALPAK VIDEO SALES INC. (m)—C-93
 O'CONNOR ENGINEERING LABS (m & r)—C-94
 QUALITY VIDEO SUPPLY CORP. (d)—C-97

0770-1280

—mounts, carrying systems & accessories—cranes

INNOVATIVE TELEVISION EQUIPMENT (m)—C-86
 QUALITY VIDEO SUPPLY CORP. (d)—C-97
 VINTEN EQUIPMENT INC. (m)—C-108

0770-1300

—mounts, carrying systems & accessories—dollies

CANON U.S.A. INC. (Optics Div.) (m & d)—C-75
 DAVIS & SANFORD CO. INC. (m)—C-78
 ALAN GORDON ENTERPRISES INC. (d)—C-83
 INNOVATIVE TELEVISION EQUIPMENT (m)—C-86
 MILLER FLUID HEADS INC. (m & d & r)—C-92
 O'CONNOR ENGINEERING LABS (m & r)—C-94
 QUALITY VIDEO SUPPLY CORP. (d)—C-97
 QUICK-SET INC. (m)—C-97
 TELE-MEASUREMENTS INC. (d)—C-103
 VIDEOTELECOM (m & d)—C-108
 VINTEN EQUIPMENT INC. (m)—C-108

0770-1320

—mounts, carrying systems & accessories—ENG braces

INNOVATIVE TELEVISION EQUIPMENT (m)—C-86
 QUALITY VIDEO SUPPLY CORP. (d)—C-97
 SACHTLER CORP. OF AMERICA (m & d & r)—C-98

0770-1340

—mounts, carrying systems & accessories—helicopter rigs

SCHWEM TECHNOLOGY (m)—C-99

0770-1360

—mounts, carrying systems & accessories—mounting heads

CANON U.S.A. INC. (Optics Div.) (m & d)—C-75
 DAVIS & SANFORD CO. INC. (m)—C-78
 GBC CLOSED CIRCUIT TV CORP. (m)—C-82
 INNOVATIVE TELEVISION EQUIPMENT (m)—C-86
 INTERACTIVE MOTION CONTROL (m)—C-86
 QUALITY VIDEO SUPPLY CORP. (d)—C-97
 QUICK-SET INC. (m)—C-97
 SACHTLER CORP. OF AMERICA (m & d & r)—C-98
 VICON INDUSTRIES INC. (m)—C-106

0770-1380

—mounts, carrying systems & accessories—pan & tilt heads

A. F. ASSOCIATES INC. (d)—C-67
 CANON U.S.A. INC. (Optics Div.) (m)—C-75
 CINEMA PRODUCTS CORP. (m)—C-76
 DAVIS & SANFORD CO. INC. (m)—C-78
 GBC-CCTV/WASHINGTON CORP. (m & d)—C-82
 GBC CLOSED CIRCUIT TV CORP. (m)—C-82
 INNOVATIVE TELEVISION EQUIPMENT (m)—C-86
 INTERACTIVE MOTION CONTROL (m)—C-86
 JAVELIN ELECTRONICS (d)—C-86
 LANDY ASSOCIATES INC. (d)—C-88
 MILLER FLUID HEADS INC. (m & d & r)—C-92
 O'CONNOR ENGINEERING LABS (m & r)—C-94
 QUALITY VIDEO SUPPLY CORP. (d)—C-97
 QUICK-SET INC. (m)—C-97
 ROSCOR CORP. (d)—C-98
 SACHTLER CORP. OF AMERICA (m & d & r)—C-98
 TELEMETRICS INC. (m)—C-103
 TELESCRIPT INC. (m & d)—C-103
 VICON INDUSTRIES INC. (m)—C-106
 VINTEN EQUIPMENT INC. (m)—C-108

0770-1400

—mounts, carrying systems & accessories—stabilizing

SCHWEM TECHNOLOGY (m)—C-99

0770-1420

—mounts, carrying systems & accessories—pedestals

CANON U.S.A. INC. (Optics Div.) (m & d)—C-75
 DAVIS & SANFORD CO. INC. (m)—C-78
 INNOVATIVE TELEVISION EQUIPMENT (m)—C-86
 LANDY ASSOCIATES INC. (d)—C-88
 O'CONNOR ENGINEERING LABS (m & r)—C-94
 QUICK-SET INC. (m)—C-97
 ROSCOR CORP. (d)—C-98
 SACHTLER CORP. OF AMERICA (m & d & r)—C-98
 TELESCRIPT INC. (d)—C-103
 VINTEN EQUIPMENT INC. (m)—C-108

0770-1440

—mounts, carrying systems & accessories—pods

CENTURY PRECISION OPTICS (d)—C-75
 INNOVATIVE TELEVISION EQUIPMENT (m)—C-86
 MILLER FLUID HEADS INC. (m & d & r)—C-92
 ROSCOR CORP. (d)—C-98
 TELESCRIPT INC. (m)—C-103

0770-1460

—mounts, carrying systems & accessories—tripods

BOGEN PHOTO CORP. (d)—C-73
 CANON U.S.A. INC. (Optics Div.) (m & d)—C-75
 CENTURY PRECISION OPTICS (d)—C-75
 COMPREHENSIVE VIDEO SUPPLY CORP. (d)—C-77
 DAVIS & SANFORD CO. INC. (m)—C-78
 ALAN GORDON ENTERPRISES INC. (d)—C-83
 INNOVATIVE TELEVISION EQUIPMENT (m)—C-86
 LANDY ASSOCIATES INC. (d)—C-88
 MILLER FLUID HEADS INC. (m & d & r)—C-92
 NALPAK VIDEO SALES INC. (m)—C-93

O'CONNOR ENGINEERING LABS (m & r)—C-94
 PROVISIONAL BATTERY CO. INC. (d)—C-96
 QUICK-SET INC. (m)—C-97
 ROSCOR CORP. (d)—C-98
 SACHTLER CORP. OF AMERICA (m & d & r)—C-98
 TELESCRIPT INC. (m & d)—C-103
 ULTIMATTE CORP. (m)—C-105
 VINTEN EQUIPMENT INC. (m)—C-108

0770-1480

—mounts, carrying systems & accessories—remote controls

A. F. ASSOCIATES INC. (d)—C-67
 CINEMA PRODUCTS CORP. (m)—C-78
 INTERACTIVE MOTION CONTROL (m)—C-86
 QUICK-SET INC. (m)—C-97
 ROSCOR CORP. (d)—C-98
 TELEMETRICS INC. (m & r)—C-103
 ULTIMATTE CORP. (m)—C-105
 VICON INDUSTRIES INC. (m)—C-106

0770-1500**Cart Machines**

ALAMAR ELECTRONICS USA INC. (m)—C-67
 ASACA/SHIBASOKU CORP. OF AMERICA (m)—C-70
 BCS (d & r)—C-72
THE CAMERA MART INC. (d)—C-74
 CHANNELMATIC INC. (m)—C-76
 COMWEST (d)—C-77
 VICTOR DUNCAN INC. (d)—C-79
 HARRIS CORP. (Broadcast Division) (d)—C-84
 INTERNATIONAL TAPETRONICS CORP./3M (m)—C-86
 LAKE SYSTEMS CORP. (d)—C-88
 LANDY ASSOCIATES INC. (d)—C-88
 MAZE BROADCAST INC. (d)—C-91
 MERLIN ENGINEERING WORKS INC. (m)—C-91
 MPC'S VIDEO INDUSTRIES INC. (d)—C-93
 ODETICS INC. (Broadcast Division) (m)—C-94
 PACIFIC RECORDERS & EQUIPMENT CORP. (m)—C-94
 PANASONIC BROADCAST SYSTEMS CO. (m)—C-95
 ROSCOR CORP. (d)—C-98
 SCHAFFER WORLD COMMUNICATIONS (m)—C-99
 H. A. SOLUTEC LTD. (d)—C-100
 SONY COMMUNICATIONS PRODUCTS CO. (m)—C-100

0770-1540

—multiple deck

ALAMAR ELECTRONICS USA INC. (m)—C-67
 ASACA/SHIBASOKU CORP. OF AMERICA (m)—C-70
 CHANNELMATIC INC. (m)—C-76
 INTERNATIONAL TAPETRONICS CORP./3M (m)—C-86
 MATCO CONTROL PRODUCTS (m)—C-91
 MERLIN ENGINEERING WORKS INC. (m)—C-91
 ODETICS INC. (Broadcast Division) (m)—C-94
 PANASONIC BROADCAST SYSTEMS CO. (m)—C-95
 SCHAFFER WORLD COMMUNICATIONS (m)—C-99
 SONY COMMUNICATIONS PRODUCTS CO. (m)—C-100

0770-1560

—random access

ALAMAR ELECTRONICS USA INC. (m)—C-67
 ASACA/SHIBASOKU CORP. OF AMERICA (m)—C-70

STUDIO EQUIPMENT & SUPPLIES—0700

CHANNELMATIC INC. (m)—C-76
MERLIN ENGINEERING WORKS
INC. (m)—C-91
ODETICS INC. (Broadcast Division) (m)—C-94
PANASONIC BROADCAST SYSTEMS CO.
(m)—C-95
SCHAFFER WORLD COMMUNICATIONS
(m)—C-99
SONY COMMUNICATIONS PRODUCTS CO.
(m)—C-100

0770-1500

—record only

ALAMAR ELECTRONICS USA INC. (m)—C-67
ODETICS INC. (Broadcast Division) (m)—C-94

0770-1600

—single deck

INTERNATIONAL TAPETRONICS CORP./3M
(m)—C-86
PACIFIC RECORDERS & EQUIPMENT CORP.
(m)—C-94

0770-1620

—triple deck

INTERNATIONAL TAPETRONICS CORP./3M
(m)—C-86

0770-1640

Cartridge Systems

ALAMAR ELECTRONICS USA INC. (m)—C-67
CHANNELMATIC INC. (m)—C-76
LINES VIDEO SYSTEMS (d)—C-89
MERLIN ENGINEERING WORKS
INC. (m)—C-91
MPCS VIDEO INDUSTRIES INC. (d)—C-93
ODETICS INC. (Broadcast Division) (m)—C-94
SCHAFFER WORLD COMMUNICATIONS
(m)—C-99

0770-1660

—automatic sequencing

ALAMAR ELECTRONICS USA INC. (m)—C-67
ARTEL SERVICE CORP. (m & d & r)—C-70
CHANNELMATIC INC. (m)—C-76
LINES VIDEO SYSTEMS (d)—C-89
MERLIN ENGINEERING WORKS
INC. (m)—C-91
ODETICS INC. (Broadcast Division) (m)—C-94
SCHAFFER WORLD COMMUNICATIONS
(m)—C-99

0770-1680

—delay equipment-cartridges

ALAMAR ELECTRONICS USA INC. (m)—C-67
CHANNELMATIC INC. (m)—C-76
ODETICS INC. (Broadcast Division) (m)—C-94

0770-1700

—erasers

GARNER INDUSTRIES (m)—C-82
INTERNATIONAL TAPETRONICS CORP./3M
(m)—C-86

0770-1720

—remote-control

CHANNELMATIC INC. (m)—C-76

0770-1740

—winding equipment

AUDICO INC. (m)—C-71

0770-1760

Cartridges (Tape) & Accessories

BURLINGTON AUDIO/VIDEO TAPES INC.
(d)—C-74
G. C. ELECTRONICS CO. (m)—C-82
HARRIS CORP. (Broadcast Division)
(d)—C-84
INTERNATIONAL TAPETRONICS CORP./3M
(m)—C-86

0770-1780

—alignment

G. C. ELECTRONICS CO. (m)—C-82

0770-1800

—carts

INTERNATIONAL TAPETRONICS CORP./3M
(m)—C-86
ODETICS INC. (Broadcast Division) (d)—C-94

0770-1860

—storage

INTERNATIONAL TAPETRONICS CORP./3M
(m)—C-86

0770-1870

—reloading services (see SERVICES)

0770-1890

—storage racks & cabinets

CALZONE CASE CO. (m)—C-74
COMPREHENSIVE VIDEO SUPPLY CORP.
(d)—C-77
LINES VIDEO SYSTEMS (d)—C-89
MPCS VIDEO INDUSTRIES INC. (r)—C-93
NEUMADE PRODUCTS CORP. (m)—C-93
PEERLESS SALES CO. (m)—C-95
SPECTRUM MEGA HERTZ (d)—C-101
STOREEL CORP. (m & d)—C-101
TELE-MEASUREMENTS INC. (d)—C-103
WINSTED CORP. (m)—C-110

0770-1890

Character Generators (see Generators
in this category)

0770-1900

Chroma Keyer Decoder

BCS (d & r)—C-72
BROADCAST VIDEO SYSTEMS LTD. (m)—C-73
THE CAMERA MART INC. (d)—C-74
VICTOR DUNCAN INC. (d)—C-79
INTERNATIONAL NUCLEAR CORP. (m)—C-86
LAKE SYSTEMS CORP. (d)—C-88
LINES VIDEO SYSTEMS (d)—C-89
MPCS VIDEO INDUSTRIES INC. (d)—C-93
ROSCOR CORP. (d)—C-96
TELE-MEASUREMENTS INC. (d)—C-103
VITAL INDUSTRIES INC. (m)—C-108

0770-1920

Chroma Keyers

BROADCAST VIDEO SYSTEMS LTD. (m)—C-73
THE CAMERA MART INC. (d)—C-74
CENTER VIDEO INDUSTRIAL CO. INC.
(d)—C-75
CENTRAL DYNAMICS LTD. (m & r)—C-75
GENERAL TELEVISION NETWORK (d &
r)—C-83
HARRIS CORP. (Broadcast Division)
(d)—C-84
INTERGROUP TECHNOLOGIES INC.
(m)—C-86
INTERNATIONAL NUCLEAR CORP. (m)—C-86
LAKE SYSTEMS CORP. (d)—C-88
LINES VIDEO SYSTEMS (d)—C-89
NEC AMERICA INC. (Broadcast Equipment
Div.) (m)—C-93
ROSCOR CORP. (d)—C-96
SHINTRON CO. INC. (m)—C-99
THOMSON-CSF BROADCAST INC. (m)—C-104
VITAL INDUSTRIES INC. (m)—C-108

0770-1940

Clocks & Counters

AUTOGRAM CORP. (m)—C-71
BROADCAST VIDEO SYSTEMS LTD. (m)—C-73
CHRONO-LOG CORP. (m)—C-76
VICTOR DUNCAN INC. (d)—C-79
ESE (m)—C-81
EVERTS MICROSYSTEMS (m)—C-81
HARRIS CORP. (Broadcast Division)
(d)—C-84
LAKE SYSTEMS CORP. (d)—C-88
LANDY ASSOCIATES INC. (d)—C-88
LEITCH VIDEO OF AMERICA INC. (m)—C-89
LINES VIDEO SYSTEMS (d)—C-89
LOGITEK (m)—C-89
QUALITY VIDEO SUPPLY CORP. (d)—C-97
ROSCOR CORP. (d)—C-96
TORPEY CONTROLS (m)—C-104
VICON INDUSTRIES INC. (m)—C-106

0770-1960

—counters

CHRONO-LOG CORP. (m)—C-76
ESE (m)—C-81
EVERTS MICROSYSTEMS (m)—C-81
LOGITEK (m)—C-89
TEMTRON ELECTRONICS (d)—C-103
TORPEY CONTROLS (m)—C-104

0770-1980

—counters—down

CHRONO-LOG CORP. (m)—C-76
ESE (m)—C-81
EVERTS MICROSYSTEMS (m)—C-81
TORPEY CONTROLS (m)—C-104

0770-2000

—counters—up

CHRONO-LOG CORP. (m)—C-76
ESE (m)—C-81
EVERTS MICROSYSTEMS (m)—C-81
TORPEY CONTROLS (m)—C-104

0770-2020

—counters—up/down

CHRONO-LOG CORP. (m)—C-76
ESE (m)—C-81
EVERTS MICROSYSTEMS (m)—C-81
LOGITEK (m)—C-89
TORPEY CONTROLS (m)—C-104

0770-2040

—station clocks

CHRONO-LOG CORP. (m)—C-76
ESE (m)—C-81
EVERTS MICROSYSTEMS (m)—C-81
LEITCH VIDEO OF AMERICA INC. (m)—C-89
TORPEY CONTROLS (m)—C-104

0770-2060

Closed-Caption Systems (Studio)

VICTOR DUNCAN INC. (d)—C-79
EEG ENTERPRISES INC. (m)—C-80
G. C. ELECTRONICS CO. (m)—C-82
KNOX VIDEO (m)—C-88
MPCS VIDEO INDUSTRIES INC. (d)—C-93

0770-2070

Color Correctors (see Digital Processing
Equipment in this category)

0770-2080

Communications Systems-ENG

CETEC VEGA (m)—C-76
HARRIS FARINON (m & r)—C-84
MARCONI COMMUNICATION SYSTEMS LTD.
(m)—C-90
MIOWEST COMMUNICATIONS CORP.
(d)—C-92
MPCS VIDEO INDUSTRIES INC. (d)—C-93
NURAD INC. (m)—C-94
ROSCOR CORP. (d)—C-96
STUDIO FILM & TAPE (LA) INC. (d)—C-101
SWINTEK ENTERPRISES INC. (m)—C-102
TELE-MEASUREMENTS INC. (d)—C-103
VAUGHN COMMUNICATIONS GROUP (d &
r)—C-106

0770-2100

Comparators

COLORADO VIDEO INC. (m)—C-77
ESE (m)—C-81
MPCS VIDEO INDUSTRIES INC. (d)—C-93
QUANTA CORP. (m)—C-97
TELEVISION EQUIPMENT ASSOCIATES INC.
(m)—C-103

0770-2120

—time

ESE (m)—C-81
VICON INDUSTRIES INC. (m)—C-106

0770-2140

—video

BCS (d & r)—C-72
COLORADO VIDEO INC. (m)—C-77
COMPREHENSIVE VIDEO SUPPLY CORP.
(d)—C-77
VIDEO ASSOCIATES LABS INC. (m)—C-108

0770-2150

Computers, TV Newsroom (see COM-
PUTERS & ACCESSORIES)

0770-2160

Consoles

AMCO ENGINEERING CO. (m)—C-68
AMS INDUSTRIES INC. (AMS-CALREC) (m &
d & r)—C-69
ATLAS/SOUNDOLIER (m)—C-71
VICTOR DUNCAN INC. (d)—C-79

EMCOR PRODUCTS/CRENLO INC. (m)—C-81
 GENERAL TELEVISION NETWORK (d & r)—C-83
 THE GRASS VALLEY GROUP (m)—C-83
 INTERNATIONAL NUCLEAR CORP. (m)—C-86
 LAKE SYSTEMS CORP. (d)—C-88
 LANDY ASSOCIATES INC. (d)—C-88
 LINES VIDEO SYSTEMS (d)—C-89
MIOWEST COMMUNICATIONS CORP.
 (d)—C-92
 MPC'S VIDEO INDUSTRIES INC. (d)—C-93
 PACIFIC RECORDERS & EQUIPMENT CORP.
 (m)—C-94
 QUANTUM AUDIO LABS INC. (m)—C-97
 ROSCOR CORP. (m & d)—C-98
 TELE-MEASUREMENTS INC. (d)—C-103
 VICON INDUSTRIES INC. (m)—C-106

0770-2100**—CCTV/educational**

CATEL TELECOMMUNICATIONS (m)—C-75
 GBC CLOSED CIRCUIT TV CORP. (m)—C-82
 INTERNATIONAL NUCLEAR CORP. (m)—C-86
 RICHARDSON ELECTRONICS LTD. (m & d)—C-98
 TELE-MEASUREMENTS INC. (d)—C-103

0770-2200**—master control**

ATLAS/SOUNDOLIER (m)—C-71
 BSM SYSTEMS INC. (m & d)—C-73
 CENTRAL DYNAMICS LTD. (m & r)—C-75
 THE GRASS VALLEY GROUP (m)—C-83
 INTERNATIONAL NUCLEAR CORP. (m)—C-86
 LINES VIDEO SYSTEMS (d)—C-89
 QUANTUM AUDIO LABS INC. (m)—C-97
 SOUNDTRACS (d & r)—C-100
 UTAH SCIENTIFIC INC. (m)—C-106
 VITAL INDUSTRIES INC. (m)—C-108
 WHEATSTONE CORP. (m)—C-108

0770-2220**—portable production**

THE GRASS VALLEY GROUP (m)—C-83
 INTERNATIONAL NUCLEAR CORP. (m)—C-86
 LINES VIDEO SYSTEMS (d)—C-89
 SENNHEISER ELECTRONIC CORP. (m)—C-99
 SOUNDTRACS (d & r)—C-100
 TELE-MEASUREMENTS INC. (d)—C-103

0770-2240**—post production**

A. F. ASSOCIATES INC. (m)—C-87
 CENTRAL DYNAMICS LTD. (m & r)—C-75
 GRAHAM-PATTEN SYSTEMS INC. (m & d)—C-83
 THE GRASS VALLEY GROUP (m)—C-83
 INTERNATIONAL NUCLEAR CORP. (m)—C-86
 LINES VIDEO SYSTEMS (d)—C-89
 QUANTUM AUDIO LABS INC. (m)—C-97
 SENNHEISER ELECTRONIC CORP. (m)—C-99
 SOUNDTRACS (d & r)—C-100
 UNITED MEDIA INC. (m & d)—C-106
 VITAL INDUSTRIES INC. (m)—C-108
 WHEATSTONE CORP. (m)—C-108

0770-2260**—routing**

BSM SYSTEMS INC. (m & d)—C-73
 CENTRAL DYNAMICS LTD. (m & r)—C-75
 CIPHER DIGITAL INC. (m)—C-76
 THE GRASS VALLEY GROUP (m)—C-83
 INTERNATIONAL NUCLEAR CORP. (m)—C-86
 LINES VIDEO SYSTEMS (d)—C-89
 3M CO. (Broadcast & Related Products Div.)
 (m)—C-92

UTAH SCIENTIFIC INC. (m)—C-106
 VITAL INDUSTRIES INC. (m)—C-108

0770-2280**—studio production**

CENTRAL DYNAMICS LTD. (m & r)—C-75
 THE GRASS VALLEY GROUP (m)—C-83
 INTERNATIONAL NUCLEAR CORP. (m)—C-86
 LINES VIDEO SYSTEMS (d)—C-89
 QUANTUM AUDIO LABS INC. (m)—C-97
 SOUNDTRACS (d & r)—C-100
 VITAL INDUSTRIES INC. (m)—C-108
 WHEATSTONE CORP. (m)—C-108

0770-2300**—studio production with digital effects**

THE GRASS VALLEY GROUP (m)—C-83
 LINES VIDEO SYSTEMS (d)—C-89
 VITAL INDUSTRIES INC. (m)—C-108

0770-2320**Converters**

ADAPT COMMUNICATION SUPPLY CO. INC.
 (d)—C-67
 BROADCAST VIDEO SYSTEMS LTD. (d)—C-73
 FUJINON INC. (m)—C-82
 JAMES GRUNDER & ASSOCIATES INC.
 (d)—C-84
 MPC'S VIDEO INDUSTRIES INC. (d)—C-93
 QUANTEL INC. (m)—C-97
 SPECTRUM MEGA HERTZ (d)—C-101
 TEKTRONIX INC. (m)—C-102

0770-2340**CRT Displays & Controllers**

ELECTOR LTD. (d)—C-80
 ELECTROHOME LTD. (m)—C-80
 MPC'S VIDEO INDUSTRIES INC. (d)—C-93
 TEKTRONIX INC. (m)—C-102
 TELE-MEASUREMENTS INC. (d)—C-103
 WORLD VIDEO INC. (m)—C-110

0770-2360**Cue Systems**

ALAMAR ELECTRONICS USA INC. (m)—C-67
 CHANNELMATIC INC. (m)—C-76
 INFO/SOFT (m)—C-85
 MPC'S VIDEO INDUSTRIES INC. (d)—C-93
 SALESCASTER DISPLAYS CORP. (m)—C-98

0770-2380**Decoders-comb**

BROADCAST VIDEO SYSTEMS LTD. (m)—C-73
 FARDUDJA LABORATORIES (m)—C-81
 LAKE SYSTEMS CORP. (d)—C-88
 Lenco INC. (Electronics Div.) (m)—C-89
 MARCONI COMMUNICATION SYSTEMS LTD.
 (m)—C-90
 MERLIN ENGINEERING WORKS
 INC. (m)—C-91
 MPC'S VIDEO INDUSTRIES INC. (d)—C-93
 VIDEO INTERNATIONAL (m & d & r)—C-108

0770-2400**Delay Lines, Video**

ALLEN AMONICS INC. (m)—C-68
 BROADCAST VIDEO SYSTEMS LTD. (m)—C-73
 LANDY ASSOCIATES INC. (d)—C-88
 LEITCH VIDEO OF AMERICA INC. (m)—C-89
 Lenco INC. (Electronics Div.) (m)—C-89
 MPC'S VIDEO INDUSTRIES INC. (d)—C-93

TELEVISION EQUIPMENT ASSOCIATES INC.
 (m)—C-103
 VAUGHN COMMUNICATIONS GROUP (d & r)—C-106

0770-2420**Demodulators**

AMERICAN LIGHTWAVE SYSTEMS INC.
 (m)—C-68
 BARCO INDUSTRIES (m)—C-72
 CATEL TELECOMMUNICATIONS (m)—C-75
 VICTOR DUNCAN INC. (d)—C-79
 ELECTOR LTD. (d)—C-80
 ELECTOR USA INC. (d)—C-80
MIOWEST COMMUNICATIONS CORP.
 (d)—C-92
 MPC'S VIDEO INDUSTRIES INC. (d)—C-93
 NURAD INC. (m)—C-94
 PHILIPS TEST & MEASURING INSTRUMENTS
 (m)—C-95
 VAUGHN COMMUNICATIONS GROUP (d & r)—C-106
 VICON INDUSTRIES INC. (m)—C-106
 VIDEOTEK INC. (m)—C-108

0770-2440**—optical**

AMERICAN LIGHTWAVE SYSTEMS INC.
 (m)—C-68
 CATEL TELECOMMUNICATIONS (m)—C-75
 VICON INDUSTRIES INC. (m)—C-106

0770-2460**—video**

AMERICAN LIGHTWAVE SYSTEMS INC.
 (m)—C-68
 BARCO INDUSTRIES (m)—C-72
 CATEL TELECOMMUNICATIONS (m)—C-75
 NURAD INC. (m)—C-94
 PHILIPS TEST & MEASURING INSTRUMENTS
 (m)—C-95
 VICON INDUSTRIES INC. (m)—C-106
 VIDEOTEK INC. (m)—C-108

0770-2480**Digital Processing Equipment**

ALTA GROUP INC. (m)—C-68
 BCS (d & r)—C-72
 CENTER VIDEO INDUSTRIAL CO. INC.
 (d)—C-75
 VICTOR DUNCAN INC. (d)—C-79
 ELECTOR LTD. (d)—C-80
 FAIRLIGHT INSTRUMENTS INC. (m & d)—C-81
 FORTEL INC. (m)—C-82
 G. C. ELECTRONICS CO. (m)—C-82
 PEIRCE-PHELPS INC. (d)—C-83
 HARRIS CORP. (Broadcast Division) (m & d)—C-84
 KNOX VIDEO (m)—C-88
 LAKE SYSTEMS CORP. (d)—C-88
 LANDY ASSOCIATES INC. (d)—C-88
 LINES VIDEO SYSTEMS (d)—C-89
 MICROTIME INC. (m)—C-91
MIOWEST COMMUNICATIONS CORP.
 (d)—C-92
 MPC'S VIDEO INDUSTRIES INC. (d)—C-93
 NAC INC. (m & d & r)—C-93
 PEIRCE-PHELPS INC. (d)—C-95
 QUANTEL INC. (m)—C-97
 ROSCOR CORP. (d)—C-98
 SCIENTIFIC-ATLANTA INC. (m)—C-99
 SONY COMMUNICATIONS PRODUCTS CO.
 (m)—C-100
 TELE-MEASUREMENTS INC. (d)—C-103

THOMSON-CSF BROADCAST INC. (m)—C-104
 VAUGHN COMMUNICATIONS GROUP (d & r)—C-106
 VIDEOTEK INC. (m)—C-108

0770-2500**—color correctors**

BROADCAST VIDEO SYSTEMS LTD. (d)—C-73
 FOR-A CORPORATION OF AMERICA
 (m)—C-82
 FORTEL INC. (m)—C-82
 G. C. ELECTRONICS CO. (m)—C-82
 KNOX VIDEO (m)—C-88
 NAC INC. (m & d & r)—C-93
 THOMSON-CSF BROADCAST INC. (m)—C-104
 UTAH SCIENTIFIC INC. (m)—C-106

0770-2520**—field synchronizers**

ALTA GROUP INC. (m)—C-68
 FORTEL INC. (m)—C-82
 MICROTIME INC. (m)—C-91
 NEC AMERICA INC. (Broadcast Equipment
 Div.) (m)—C-93
 NOVA SYSTEMS INC. (m)—C-94
 SCIENTIFIC-ATLANTA INC. (m)—C-99

0770-2540**—frame synchronizers**

ALTA GROUP INC. (m)—C-68
 COLORADO VIDEO INC. (m)—C-77
 FOR-A CORPORATION OF AMERICA
 (m)—C-82
 FORTEL INC. (m)—C-82
 GENERAL TELEVISION NETWORK (d & r)—C-83
 GML AMERICA INC. (d)—C-83
 LEITCH VIDEO OF AMERICA INC. (m)—C-89
 MARCONI COMMUNICATION SYSTEMS LTD.
 (m)—C-90
 MICROTIME INC. (m)—C-91
 NEC AMERICA INC. (Broadcast Equipment
 Div.) (m)—C-93
 NOVA SYSTEMS INC. (m)—C-94
 QUANTEL INC. (m)—C-97
 SCIENTIFIC-ATLANTA INC. (m)—C-99
 TEKTRONIX INC. (m)—C-102
 VIDEOTEK INC. (m)—C-108

0770-2560**—framestores**

ALTA GROUP INC. (m)—C-68
 COLORADO VIDEO INC. (m)—C-77
 FOR-A CORPORATION OF AMERICA
 (m)—C-82
 GENERAL TELEVISION NETWORK (d & r)—C-83
 LEITCH VIDEO OF AMERICA INC. (m)—C-89
 MICROTIME INC. (m)—C-91
 NOVA SYSTEMS INC. (m)—C-94
 PINNACLE SYSTEMS INC. (m)—C-95
 SCIENTIFIC-ATLANTA INC. (m)—C-99
 THOMSON-CSF BROADCAST INC. (m)—C-104
 VIDEOTEK INC. (m)—C-108

0770-2580**—image enhancers**

ALTA GROUP INC. (m)—C-68
 COLORADO VIDEO INC. (m)—C-77
 FORTEL INC. (m)—C-82
 G. C. ELECTRONICS CO. (m)—C-82
 GENERAL TELEVISION NETWORK (d & r)—C-83
 KNOX VIDEO (m)—C-88
 MICROTIME INC. (m)—C-91
 NAC INC. (m & d & r)—C-93

STUDIO EQUIPMENT & SUPPLIES—0700

PINNACLE SYSTEMS INC. (m)—C-95
THOMSON-CSF BROADCAST INC. (m)—C-104

0770-2800

—image processors

DIGITAL FX INC. (m)—C-79
DIGITAL SERVICES CORP. (m)—C-79
FOR-A CORPORATION OF AMERICA (m)—C-82
FORTEL INC. (m)—C-82
G. C. ELECTRONICS CO. (m)—C-82
MICROTIME INC. (m)—C-91
NAC INC. (m & d & r)—C-93
PINNACLE SYSTEMS INC. (m)—C-95
THOMSON-CSF BROADCAST INC. (m)—C-104

0770-2620

—noise reducers

COLORADO VIDEO INC. (m)—C-77
FORTEL INC. (m)—C-82
GENERAL TELEVISION NETWORK (d & r)—C-83
MICROTIME INC. (m)—C-91
NAC INC. (m & d & r)—C-93

0770-2640

—standards converters

A. F. ASSOCIATES INC. (d)—C-67
BROADCAST VIDEO SYSTEMS LTD. (d)—C-73
MERLIN ENGINEERING WORKS INC. (m)—C-91
QUANTEL INC. (m)—C-97
SHINTRON CO. INC. (m)—C-99
VIDEO INTERNATIONAL (m & d & r)—C-108

0770-2660

—TBC/framestore

ALTA GROUP INC. (m)—C-68
AMPEX CORP. (m)—C-69
AMX CORP. (m)—C-69
FOR-A CORPORATION OF AMERICA (m)—C-82
FORTEL INC. (m)—C-82
GENERAL TELEVISION NETWORK (d & r)—C-83
GML AMERICA INC. (d)—C-83
HOTRONIC INC. (m)—C-85
MICROTIME INC. (m)—C-91
NOVA SYSTEMS INC. (m)—C-94
SCIENTIFIC-ATLANTA INC. (m)—C-99
SHINTRON CO. INC. (m)—C-99
SHINTRON CO. INC. (m)—C-99
VIDEO INTERNATIONAL (m & d & r)—C-108

0770-2680

—TBCs

ALTA GROUP INC. (m)—C-68
AMPEX CORP. (m)—C-69
AMX CORP. (d)—C-69
CROSSPOINT LATCH CORP. (m)—C-78
FOR-A CORPORATION OF AMERICA (m)—C-82
FORTEL INC. (m)—C-82
GENERAL TELEVISION NETWORK (d & r)—C-83
GML AMERICA INC. (d)—C-83
HARRIS CORP. (Broadcast Division) (m)—C-84
HITACHI DENSHI AMERICA LTD. (m)—C-84
HOTRONIC INC. (m)—C-85
JVC CO. OF AMERICA (m & d)—C-87
LENCO INC. (Electronics Div.) (m)—C-89
MICROTIME INC. (m)—C-91
NOVA SYSTEMS INC. (m)—C-94
SCIENTIFIC-ATLANTA INC. (m)—C-99

SONY COMMUNICATIONS PRODUCTS CO. (m)—C-100
UNITED MEDIA INC. (m & d)—C-106
VIDEO INTERNATIONAL (m & d & r)—C-108

0770-2700

—TBCs—dual channel

ALTA GROUP INC. (m)—C-68
CROSSPOINT LATCH CORP. (m)—C-78
FOR-A CORPORATION OF AMERICA (m)—C-82
FORTEL INC. (m)—C-82
HOTRONIC INC. (m)—C-85
MICROTIME INC. (m)—C-91
SCIENTIFIC-ATLANTA INC. (m)—C-99

0770-2720

—video multiprocessors

DIGITAL SERVICES CORP. (m)—C-79
FOR-A CORPORATION OF AMERICA (m)—C-82
G. C. ELECTRONICS CO. (m)—C-82

0770-2740

Digitizers, Color

AURORA SYSTEMS (d)—C-71
COLORADO VIDEO INC. (m)—C-77
DEL COMPU-CABLE SYSTEMS INC. (d)—C-78
ELECTOR LTD. (d)—C-80
MIDWEST COMMUNICATIONS CORP. (d)—C-92
MPCS VIDEO INDUSTRIES INC. (d)—C-93
NORPAK CORP. (m)—C-94

0770-2760

Discs, Video

BURLINGTON AUDIO/VIDEO TAPES INC. (d)—C-74
GENERAL TELEVISION NETWORK (d & r)—C-83
MPCS VIDEO INDUSTRIES INC. (d)—C-93
OPTICAL DISC CORP. (m)—C-94

0770-2780

Dropout Compensators

FORTEL INC. (m)—C-82
HOTRONIC INC. (m)—C-85
MICROTIME INC. (m)—C-91

0770-2800

Editing Systems

ADAMS-SMITH (m)—C-67
AMPEX CORP. (m)—C-69
BCS (d & r)—C-72
BHP INC. (m)—C-72
CENTER VIDEO INDUSTRIAL CO. INC. (d)—C-75
CIPHER DIGITAL INC. (m)—C-76
CMX CORP. (m)—C-76
VICTOR DUNCAN INC. (d)—C-79
EEOC INC. (m)—C-80
ELECTOR LTD. (d)—C-80
GENERAL TELEVISION NETWORK (d & r)—C-83
THE GRASS VALLEY GROUP (m)—C-83
JAMES GRUNDER & ASSOCIATES INC. (d)—C-84
HARRIS CORP. (Broadcast Division) (d)—C-84
JVC CO. OF AMERICA (m & d)—C-87
LAKE SYSTEMS CORP. (d)—C-88
LANDY ASSOCIATES INC. (d)—C-88
MIDWEST COMMUNICATIONS CORP. (d)—C-92

MPCS VIDEO INDUSTRIES INC. (d)—C-93
PALTEX (m)—C-95
PANASONIC BROADCAST SYSTEMS CO. (m)—C-95
QUANTA CORP. (m)—C-97
QUANTEL INC. (m)—C-97
ROSCOR CORP. (d & r)—C-98
SONY COMMUNICATIONS PRODUCTS CO. (m)—C-100
TELE-MEASUREMENTS INC. (d)—C-103
UNITED MEDIA INC. (m & d)—C-106
VIDEOMEDIA (m)—C-106

0770-2820

—CCTV/industrial

BHP INC. (m)—C-72
CATEL TELECOMMUNICATIONS (m)—C-75
CMX CORP. (m)—C-76
EEOC INC. (m)—C-80
GBC CLOSED CIRCUIT TV CORP. (m)—C-82
JAVELIN ELECTRONICS (m)—C-86
JVC CO. OF AMERICA (m & d)—C-87
LAKE SYSTEMS CORP. (d)—C-88
PALTEX (m)—C-95
QUANTA CORP. (m)—C-97
TELE-MEASUREMENTS INC. (d)—C-103
VIDEOMEDIA (m)—C-106

0770-2840

—computerized

ADAMS-SMITH (m)—C-67
AMPEX CORP. (m)—C-69
AUDIO KINETICS LTD. (m)—C-71
BHP INC. (m)—C-72
CIPHER DIGITAL INC. (m)—C-76
CMX CORP. (m)—C-76
EEOC INC. (m)—C-80
THE GRASS VALLEY GROUP (m)—C-83
LAKE SYSTEMS CORP. (d)—C-88
PALTEX (m)—C-95
QUANTA CORP. (m)—C-97
QUANTEL INC. (m)—C-97
SONY COMMUNICATIONS PRODUCTS CO. (m)—C-100
VIDEOMEDIA (m)—C-106

0770-2860

—ENG/Field Production

CMX CORP. (m)—C-76
EEOC INC. (m)—C-80
THE GRASS VALLEY GROUP (m)—C-83
JVC CO. OF AMERICA (m & d)—C-87
LAKE SYSTEMS CORP. (d)—C-88
LEADER INSTRUMENTS CORP. (m)—C-89
PALTEX (m)—C-95
PANASONIC BROADCAST SYSTEMS CO. (m)—C-95
SONY COMMUNICATIONS PRODUCTS CO. (m)—C-100
THOMSON-CSF BROADCAST INC. (m)—C-104
VIDEOMEDIA (m)—C-106

0770-2880

—studio production

ADAMS-SMITH (m)—C-67
AMPEX CORP. (m)—C-69
AUDIO KINETICS LTD. (m)—C-71
BHP INC. (m)—C-72
CMX CORP. (m)—C-76
EEOC INC. (m)—C-80
THE GRASS VALLEY GROUP (m)—C-83
JVC CO. OF AMERICA (m & d)—C-87
LAKE SYSTEMS CORP. (d)—C-88
PALTEX (m)—C-95
QUANTA CORP. (m)—C-97
SONY COMMUNICATIONS PRODUCTS CO. (m)—C-100
TELE-MEASUREMENTS INC. (d)—C-103
VIDEOMEDIA (m)—C-106

0770-2900

Electronic Art & Graphics Equipment

AMPEX CORP. (m)—C-69
AURORA SYSTEMS (m)—C-71
BCS (d & r)—C-72
CHARLES BESELER CO. (m)—C-72
DIGITAL FX INC. (m)—C-79
VICTOR DUNCAN INC. (d)—C-79
ELECTOR LTD. (d)—C-80
FAIRLIGHT INSTRUMENTS INC. (m & d)—C-81
THE GRASS VALLEY GROUP (m)—C-83
IMAGEERING LASER DISC SYSTEMS INC. (m)—C-85
INTERAND CORP. (m)—C-86
LAKE SYSTEMS CORP. (d)—C-88
LINES VIDEO SYSTEMS (d)—C-89
MAGNI SYSTEMS INC. (m)—C-90
MICROTIME INC. (m)—C-91
MIDWEST COMMUNICATIONS CORP. (d)—C-92
3M CO. (Broadcast & Related Products Div.) (m)—C-92
MPCS VIDEO INDUSTRIES INC. (d)—C-93
NORPAK CORP. (m)—C-94
PHOTOGRAPHIC EQUIPMENT SERVICE INC. (m)—C-95
PINNACLE SYSTEMS INC. (m)—C-95
QUANTA CORP. (m)—C-97
QUANTEL INC. (m)—C-97
RANK CINTEL INC. (d & r)—C-97
ROSCOR CORP. (d)—C-98
SYMBOLICS GRAPHICS DIVISION (m)—C-102
THOMSON-CSF BROADCAST INC. (m)—C-104
VERTIGO SYSTEMS INTERNATIONAL INC. (m)—C-106

0770-2920

—bit pad digitizers

AURORA SYSTEMS (d)—C-71
ELECTOR LTD. (d)—C-80
IMAGEERING LASER DISC SYSTEMS INC. (m)—C-85
3M CO. (Broadcast & Related Products Div.) (m)—C-92

0770-2940

—camera/VTR digitizers

DEL COMPU-CABLE SYSTEMS INC. (d)—C-78
IMAGEERING LASER DISC SYSTEMS INC. (m)—C-85
3M CO. (Broadcast & Related Products Div.) (m)—C-92
SYMBOLICS GRAPHICS DIVISION (m)—C-102

0770-2960

—digital art/paint systems

AMPEX CORP. (m)—C-69
AURORA SYSTEMS (m)—C-71
CHYRON CORP. (m & d & r)—C-76
DIGITAL FX INC. (m)—C-79
DUBNER COMPUTER SYSTEMS INC. (m)—C-79
ELECTOR LTD. (d)—C-80
FAIRLIGHT INSTRUMENTS INC. (m & d)—C-81
GLEN ROCK GRAPHICS (d)—C-83
THE GRASS VALLEY GROUP (m)—C-83
IMAGEERING LASER DISC SYSTEMS INC. (m)—C-85
LAKE SYSTEMS CORP. (d)—C-88
MICROTIME INC. (m)—C-91
3M CO. (Broadcast & Related Products Div.) (m)—C-92
NORPAK CORP. (m)—C-94
PINNACLE SYSTEMS INC. (m)—C-95

QUANTA CORP. (m)—C-97
 QUANTEL INC. (m)—C-97
 RANK CINTEL INC. (d & r)—C-97
 SYMBOLICS GRAPHICS DIVISION (m)—C-102

0770-2980

—digital still stores

ABEKAS VIDEO SYSTEMS INC. (m)—C-67
 ALTA GROUP INC. (m)—C-68
 AMPEX CORP. (m)—C-69
 COLORADO VIDEO INC. (m)—C-77
 DUBNER COMPUTER SYSTEMS INC. (m)—C-79
 FOR-A CORPORATION OF AMERICA (m)—C-82
 HARRIS CORP. (Broadcast Division) (m)—C-84
 IMAGEERING LASER DISC SYSTEMS INC. (m)—C-85
 INTERAND CORP. (m)—C-86
 LAKE SYSTEMS CORP. (d)—C-88
 LEITCH VIDEO OF AMERICA INC. (m)—C-89
 PINNACLE SYSTEMS INC. (m)—C-95
 QUANTEL INC. (m)—C-97
 RANK CINTEL INC. (d & r)—C-97
 SCIENTIFIC-ATLANTA INC. (m)—C-99
 THOMSON-CSF BROADCAST INC. (m)—C-104

0770-3000

—"draw on screen" systems

ELECTOR LTD. (d)—C-80
 FAIRLIGHT INSTRUMENTS INC. (m & c)—C-81
 IMAGEERING LASER DISC SYSTEMS INC. (m)—C-85
 INTERAND CORP. (m)—C-86
 3M CO. (Broadcast & Related Products Div.) (m)—C-92
 VIDEO ASSOCIATES LABS INC. (m)—C-108

0770-3020

—weather symbol inserters

FAIRLIGHT INSTRUMENTS INC. (m & d)—C-81

0770-3040

Electronic Still Processing Systems (video image processor)

AURORA SYSTEMS (m)—C-71
 COLORADO VIDEO INC. (m)—C-77
 VICTOR DUNCAN INC. (d)—C-79
 HARRIS CORP. (Broadcast Division) (m)—C-84
 IMAGEERING LASER DISC SYSTEMS INC. (m)—C-85
 LAKE SYSTEMS CORP. (d)—C-88
 LINES VIDEO SYSTEMS (d)—C-89
 MPDS VIDEO INDUSTRIES INC. (d)—C-93
 PINNACLE SYSTEMS INC. (m)—C-95
 RANK CINTEL INC. (d & r)—C-97
 ROSCOR CORP. (d & r)—C-98
 TAMRON INDUSTRIES INC. (m)—C-102
 THOMSON-CSF BROADCAST INC. (m)—C-104

0770-3060

Encoders, Color

A. F. ASSOCIATES INC. (d)—C-67
 AURORA SYSTEMS (d)—C-71
 BROADCAST VIDEO SYSTEMS LTD. (m)—C-73
 FAROUJIA LABORATORIES (m)—C-81
 FOR-A CORPORATION OF AMERICA (m)—C-82
 JAMES GRUNDER & ASSOCIATES INC. (d)—C-84
 HITACHI DENSHI AMERICA LTD. (m)—C-84

IKEGAMI ELECTRONICS (U.S.A.) INC. (m)—C-85
 LAKE SYSTEMS CORP. (d)—C-88
 LANDY ASSOCIATES INC. (d)—C-88
 Lenco INC. (Electronics Div.) (m)—C-89
 LYON LAMB VIDEO ANIMATION SYSTEMS INC. (r)—C-90
 MARCONI COMMUNICATION SYSTEMS LTD. (m)—C-90
 MERLIN ENGINEERING WORKS INC. (m)—C-91
 MPDS VIDEO INDUSTRIES INC. (d)—C-93
 PHILIPS TEST & MEASURING INSTRUMENTS (m)—C-95
 QUANTA CORP. (m)—C-97
 ROSCOR CORP. (d)—C-98
 SHINTRON CO. INC. (m)—C-99
 UNITED MEDIA INC. (m & d)—C-106

0770-3080

Enhancers, Video Image

CENTER VIDEO INDUSTRIAL CO. INC. (d)—C-75
 COLORADO VIDEO INC. (m)—C-77
 FAROUJIA LABORATORIES (m)—C-81
 HITACHI DENSHI AMERICA LTD. (m)—C-84
 KNOX VIDEO (m)—C-88
 LAIRD TELEMEDIA INC. (m)—C-88
 LINES VIDEO SYSTEMS (d)—C-89
 RMT ENGINEERING INC. (d)—C-98
 ROSCOR CORP. (d)—C-98
 TELESCRIPT INC. (m)—C-103
 THOMSON-CSF BROADCAST INC. (m)—C-104

0770-3100

Equalizers

ALLEN AVIONICS INC. (m)—C-68
 DI-TECH INC. (m)—C-79
 DYNAIR ELECTRONICS INC. (m)—C-80
 INTERNATIONAL NUCLEAR CORP. (m)—C-86
 Lenco INC. (Electronics Div.) (m)—C-89
 PACIFIC RECORDERS & EQUIPMENT CORP. (m)—C-94
 RMT ENGINEERING INC. (d)—C-98
 VALLEY INTERNATIONAL INC. (m)—C-106
 WHEATSTONE CORP. (m)—C-108

0770-3120

Field Video Setup Module

MPDS VIDEO INDUSTRIES INC. (d)—C-93
 PANASONIC BROADCAST SYSTEMS CO. (m)—C-95

0770-3140

Filters-Video

ALLEN AVIONICS INC. (m)—C-68
 BROADCAST VIDEO SYSTEMS LTD. (m)—C-73
 CINEMILLS CORP. (d)—C-76
 MICROWAVE FILTER CO. INC. (p & d)—C-92
 MPDS VIDEO INDUSTRIES INC. (d)—C-93
 TELEVISION EQUIPMENT ASSOCIATES INC. (m)—C-103
 TIFFIN MANUFACTURING CORP. (m)—C-104

0770-3160

Frame/Field Store, Digital

ALTA GROUP INC. (m)—C-68
 BCS (d & r)—C-72
 CENTER VIDEO INDUSTRIAL CO. INC. (d)—C-75
 COLORADO VIDEO INC. (m)—C-77
 ELECTOR LTD. (d)—C-80
 FOR-A CORPORATION OF AMERICA (m)—C-82
 FORTEL INC. (m)—C-82

GENERAL TELEVISION NETWORK (d & r)—C-83
 JAMES GRUNDER & ASSOCIATES INC. (d)—C-84
 HARRIS CORP. (Broadcast Division) (m)—C-84
 HOLZBERG INC. (d)—C-85
 HOTRONIC INC. (m)—C-85
 IMAGEERING LASER DISC SYSTEMS INC. (m)—C-85
 LAKE SYSTEMS CORP. (d)—C-88
 LANDY ASSOCIATES INC. (d)—C-88
 LEITCH VIDEO OF AMERICA INC. (m)—C-89
 LINES VIDEO SYSTEMS (d)—C-89
 MERLIN ENGINEERING WORKS INC. (m)—C-91
 MICROTIME INC. (m)—C-91
 MPDS VIDEO INDUSTRIES INC. (d)—C-93
 PINNACLE SYSTEMS INC. (m)—C-95
 QUANTEL INC. (m)—C-97
 ROSCOR CORP. (d)—C-98
 SYMBOLICS GRAPHICS DIVISION (m)—C-102

0770-3180

Frame Store Synchronizers

ALTA GROUP INC. (m)—C-68
 BCS (d & r)—C-72
 CENTER VIDEO INDUSTRIAL CO. INC. (d)—C-75
 ELECTOR LTD. (d)—C-80
 FOR-A CORPORATION OF AMERICA (m)—C-82
 FORTEL INC. (m)—C-82
 GENERAL TELEVISION NETWORK (d & r)—C-83
 GML AMERICA INC. (d)—C-83
 JAMES GRUNDER & ASSOCIATES INC. (d)—C-84
 HOLZBERG INC. (d)—C-85
 HOTRONIC INC. (m)—C-85
 IMAGEERING LASER DISC SYSTEMS INC. (m)—C-85
 LAKE SYSTEMS CORP. (d)—C-88
 LANDY ASSOCIATES INC. (d)—C-88
 LEITCH VIDEO OF AMERICA INC. (m)—C-89
 LINES VIDEO SYSTEMS (d)—C-89
 MARCONI COMMUNICATION SYSTEMS LTD. (m)—C-90
 MERLIN ENGINEERING WORKS INC. (m)—C-91
 MICROTIME INC. (m)—C-91
 MPDS VIDEO INDUSTRIES INC. (d)—C-93
 ROSCOR CORP. (d)—C-98
 SHINTRON CO. INC. (m)—C-99
 TEKTRONIX INC. (m)—C-102
 VIDEOTEK INC. (m)—C-108

0770-3200

Generators

ADAMS-SMITH (m)—C-67
 ADAPT COMMUNICATION SUPPLY CO. INC. (d)—C-67
 ALLIED ELECTRONICS (a div. of Digitech Inc.) (d)—C-68
 AMX CORP. (d)—C-69
 ASACA/SHIBASOKU CORP. OF AMERICA (m)—C-70
 BCS (d & r)—C-72
 CENTER VIDEO INDUSTRIAL CO. INC. (d)—C-75
 CENTRAL DYNAMICS LTD. (m & r)—C-75
 CETEC VEGA (m)—C-76
 CHANNELMATIC INC. (m)—C-76
 CIPHER DIGITAL INC. (m)—C-76
 COMPREHENSIVE VIDEO SUPPLY CORP. (d)—C-77
 VICTOR DUNCAN INC. (d)—C-79
 EVERTS MICROSYSTEMS (m)—C-81
 FAIRLIGHT INSTRUMENTS INC. (m & d)—C-81
 GLEN ROCK GRAPHICS (d)—C-83
 THE GRASS VALLEY GROUP (m)—C-83

JAMES GRUNDER & ASSOCIATES INC. (d)—C-84
 HARRIS CORP. (Broadcast Division) (d)—C-84
 INTERNATIONAL NUCLEAR CORP. (m)—C-86
 JAVELIN ELECTRONICS (m)—C-86
 KNOX VIDEO (m)—C-88
 LAKE SYSTEMS CORP. (d)—C-88
 LANDY ASSOCIATES INC. (d)—C-88
 LINES VIDEO SYSTEMS (d)—C-89
 MIDWEST COMMUNICATIONS CORP. (d)—C-92
 3M CO. (Broadcast & Related Products Div.) (m)—C-92
 MPDS VIDEO INDUSTRIES INC. (d)—C-93
 OMICRON VIDEO (m)—C-94
 PEARCE-PHELPS INC. (d)—C-95
 LANDY ASSOCIATES INC. (m)—C-95
 PHILIPS TEST & MEASURING INSTRUMENTS (m)—C-95
 PORTAC INC. (m)—C-96
 RMT ENGINEERING INC. (d)—C-98
 ROSCOR CORP. (d)—C-98
 SATELLITE SIGNALS INC. (d)—C-99
 SIGMA ELECTRONICS INC. (m)—C-100
 SONY COMMUNICATIONS PRODUCTS CO. (m)—C-100
 SPECTRUM MEGA HERTZ (d)—C-101
 THOMSON-CSF BROADCAST INC. (m)—C-104
 VIDEO ACCESSORY CORP. (m)—C-106
 VIDEO DATA SYSTEMS (m)—C-106
 VIDEOTEK INC. (m)—C-108
 WAVETEK RF PRODUCTS INC. (m)—C-108

0770-3220

—background color

CENTRAL DYNAMICS LTD. (m & r)—C-75
 FAIRLIGHT INSTRUMENTS INC. (m & d)—C-81
 THE GRASS VALLEY GROUP (m)—C-83
 INTERNATIONAL NUCLEAR CORP. (m)—C-86
 KNOX VIDEO (m)—C-88
 Lenco INC. (Electronics Div.) (m)—C-89
 OMICRON VIDEO (m)—C-84
 RMT ENGINEERING INC. (d)—C-98
 SHINTRON CO. INC. (m)—C-99
 SIGMA ELECTRONICS INC. (m)—C-100

0770-3240

—burst

ASACA/SHIBASOKU CORP. OF AMERICA (m)—C-70
 BSM SYSTEMS INC. (m & d)—C-73
 CENTRAL DYNAMICS LTD. (m & r)—C-75
 THE GRASS VALLEY GROUP (m)—C-83
 INTERNATIONAL NUCLEAR CORP. (m)—C-86
 LEITCH VIDEO OF AMERICA INC. (m)—C-89
 Lenco INC. (Electronics Div.) (m)—C-89
 OMICRON VIDEO (m)—C-94
 PHILIPS TEST & MEASURING INSTRUMENTS (m)—C-95
 SHINTRON CO. INC. (m)—C-99
 SIGMA ELECTRONICS INC. (m)—C-100
 TEKTRONIX INC. (m)—C-102
 VIDEO ACCESSORY CORP. (m)—C-106
 VIDEOMEDIA (m)—C-108
 VIDEOTEK INC. (m)—C-108

0770-3260

—character

ABEKAS VIDEO SYSTEMS INC. (m)—C-67
 ASTON ELECTRONICS INC. (m)—C-71
 CHANNELMATIC INC. (m)—C-76
 CHRONO-LOG CORP. (m)—C-76
 CHYRON CORP. (m & d & r)—C-76
 COMPREHENSIVE VIDEO SUPPLY CORP. (d)—C-77
 DEL COMPU-CABLE SYSTEMS INC. (m)—C-78
 DUBNER COMPUTER SYSTEMS INC. (m)—C-79

STUDIO EQUIPMENT & SUPPLIES—0700

ESE (m)—C-81
EVERTS MICROSYSTEMS (m)—C-81
FAIRLIGHT INSTRUMENTS INC. (m & d)—C-81
FOR-A CORPORATION OF AMERICA (m)—C-82
GLEN ROCK GRAPHICS (d)—C-83
THE GRASS VALLEY GROUP (m)—C-83
JAVELIN ELECTRONICS (m)—C-86
KNOX VIDEO (m)—C-88
LAIRD TELEMEDIA INC. (m)—C-88
LANDY ASSOCIATES INC. (d)—C-88
3M BROADCASTING PRODUCTS DIVISION (m)—C-92
3M CO. (Broadcast & Related Products Div.) (m)—C-92
MPB TECHNOLOGIES INC. (m & d)—C-93
PESA AMERICA INC. (m)—C-95
PORTAC INC. (m)—C-96
QUANTA CORP. (m)—C-97
QUANTEL INC. (m)—C-97
RMT ENGINEERING INC. (d)—C-98
TELEDAC INC. (m & d)—C-103
TEXSCAN CORPORATION (m)—C-104
THOMSON-CSF BROADCAST INC. (m)—C-104
VICON INDUSTRIES INC. (m)—C-106
VIDEO DATA SYSTEMS (m)—C-106

0770-3280

—color pattern

ASACA/SHIBASOKU CORP. OF AMERICA (m)—C-70
BSM SYSTEMS INC. (m & d)—C-73
LEITCH VIDEO OF AMERICA INC. (m)—C-89
PHILIPS TEST & MEASURING INSTRUMENTS (m)—C-95
SIGMA ELECTRONICS INC. (m)—C-100
TEKTRONIX INC. (m)—C-102
VIDEO ACCESSORY CORP. (m)—C-106

0770-3300

—color sync

ALLIEO ELECTRONICS (a div. of Digitech Inc.) (d)—C-68
ASACA/SHIBASOKU CORP. OF AMERICA (m)—C-70
BSM SYSTEMS INC. (m & d)—C-73
CROSSPOINT LATCH CORP. (m)—C-78
LANDY ASSOCIATES INC. (d)—C-88
LEITCH VIDEO OF AMERICA INC. (m)—C-89
LENCO INC. (Electronics Div.) (m)—C-89
OMICRON VIDEO (m)—C-94
PESA AMERICA INC. (m)—C-95
PHILIPS TEST & MEASURING INSTRUMENTS (m)—C-95
SHINTRON CO. INC. (m)—C-99
SIGMA ELECTRONICS INC. (m)—C-100
TEKTRONIX INC. (m)—C-102
UNITED MEDIA INC. (m & d)—C-106
VIDEO ACCESSORY CORP. (m)—C-106
VIDEOTEK INC. (m)—C-108

0770-3320

—convergence

ASACA/SHIBASOKU CORP. OF AMERICA (m)—C-70
LEITCH VIDEO OF AMERICA INC. (m)—C-89
PHILIPS TEST & MEASURING INSTRUMENTS (m)—C-95

0770-3340

—RF

PHILIPS TEST & MEASURING INSTRUMENTS (m)—C-95
WAVETEK RF PRODUCTS INC. (m)—C-108

0770-3360

—special effects

ABEKAS VIDEO SYSTEMS INC. (m)—C-67
CENTRAL DYNAMICS LTD. (m & r)—C-75
CHYRON CORP. (m & d & r)—C-76
CROSSPOINT LATCH CORP. (m)—C-78
DIGITAL FX INC. (m)—C-79
DIGITAL SERVICES CORP. (m)—C-79
DUBNER COMPUTER SYSTEMS INC. (m)—C-79
ECHOLAB INC. (m)—C-80
FAIRLIGHT INSTRUMENTS INC. (m & d)—C-81
FOR-A CORPORATION OF AMERICA (m)—C-82
THE GRASS VALLEY GROUP (m)—C-83
INTERNATIONAL NUCLEAR CORP. (m)—C-86
KNOX VIDEO (m)—C-88
PINNACLE SYSTEMS INC. (m)—C-95
QUANTEL INC. (m)—C-97
SHINTRON CO. INC. (m)—C-99
THOMSON-CSF BROADCAST INC. (m)—C-104
VIDEOTEK INC. (m)—C-108
VITAL INDUSTRIES INC. (m)—C-108

0770-3380

—stereo

LANDY ASSOCIATES INC. (d)—C-88
MODULATION SCIENCES INC. (m)—C-92
ORBAN ASSOCIATES INC. (m)—C-94
PESA AMERICA INC. (m)—C-95

0770-3400

—sync

ADAMS-SMITH (m)—C-67
ASACA/SHIBASOKU CORP. OF AMERICA (m)—C-70
BSM SYSTEMS INC. (m & d)—C-73
GBC CLOSED CIRCUIT TV CORP. (m)—C-82
THE GRASS VALLEY GROUP (m)—C-83
JAMES GRUNDER & ASSOCIATES INC. (d)—C-84
JAVELIN ELECTRONICS (d)—C-86
LEITCH VIDEO OF AMERICA INC. (m)—C-89
LENCO INC. (Electronics Div.) (m)—C-89
OMICRON VIDEO (m)—C-94
PESA AMERICA INC. (m)—C-95
PHILIPS TEST & MEASURING INSTRUMENTS (m)—C-95
SHINTRON CO. INC. (m)—C-99
SIGMA ELECTRONICS INC. (m)—C-100
TEKTRONIX INC. (m)—C-102
VIDEO ACCESSORY CORP. (m)—C-106
VIDEOTEK INC. (m)—C-108

0770-3420

—synchronizing systems

ADAMS-SMITH (m)—C-67
CIPHER DIGITAL INC. (m)—C-76
EVERTS MICROSYSTEMS (m)—C-81
THE GRASS VALLEY GROUP (m)—C-83
JAMES GRUNDER & ASSOCIATES INC. (d)—C-84
LEITCH VIDEO OF AMERICA INC. (m)—C-89
LENCO INC. (Electronics Div.) (m)—C-89
MULTI-TRACK MAGNETICS/RANGERTONE (d)—C-93
OMICRON VIDEO (m)—C-94
OTARI CORP. (m)—C-94
VIDEOTEK INC. (m)—C-108

0770-3440

—time code

ADAMS-SMITH (m)—C-67
AUDIO KINETICS LTD. (m)—C-71
BSM SYSTEMS INC. (m & d)—C-73
CHRONO-LOG CORP. (m)—C-76
CIPHER DIGITAL INC. (m)—C-76

EECO INC. (m)—C-80

ESE (m)—C-81

EVERTS MICROSYSTEMS (m)—C-81
FOR-A CORPORATION OF AMERICA (m)—C-82
HITACHI DENSHI AMERICA LTD. (m)—C-84
LANDY ASSOCIATES INC. (d)—C-88
MULTI-TRACK MAGNETICS/RANGERTONE (m)—C-93
OTARI CORP. (m)—C-94
PORTAC INC. (m)—C-96
QUICK-SET INC. (m)—C-97
SHINTRON CO. INC. (m)—C-99
SKOTEL CORP. (m)—C-100
SONY COMMUNICATIONS PRODUCTS CO. (m)—C-100
UNITED MEDIA INC. (m & d)—C-106
VIDEO DATA SYSTEMS (m)—C-108
VIDEOLAB (m)—C-108

0770-3460

—time code—vertical interval

ADAMS-SMITH (m)—C-67
BROADCAST VIDEO SYSTEMS LTD. (m)—C-73
CIPHER DIGITAL INC. (m)—C-76
EECO INC. (m)—C-80
EVERTS MICROSYSTEMS (m)—C-81
JAVELIN ELECTRONICS (d)—C-86
LEITCH VIDEO OF AMERICA INC. (m)—C-89
OTARI CORP. (m)—C-94
PHILIPS TEST & MEASURING INSTRUMENTS (m)—C-95
SHINTRON CO. INC. (m)—C-99
SKOTEL CORP. (m)—C-100
VIDEO DATA SYSTEMS (m)—C-108

0770-3480

—tone

CETEC VEGA (m)—C-76
CHANNELMATIC INC. (m)—C-76
LEITCH VIDEO OF AMERICA INC. (m)—C-89
OMICRON VIDEO (m)—C-94
VIDEO ACCESSORY CORP. (m)—C-106

0770-3500

—tone, EBS

GORMAN-REDLICH MANUFACTURING CO. (m)—C-83
INTERNATIONAL NUCLEAR CORP. (m)—C-86
T.F.T. INC. (m)—C-104

0770-3520

Graphic Equalizers

VICTOR DUNCAN INC. (d)—C-79
GRAHAM-PATTEN SYSTEMS INC. (m & d)—C-83
HARRIS CORP. (Broadcast Division) (d)—C-84
MPCS VIDEO INDUSTRIES INC. (d)—C-93
ORBAN ASSOCIATES INC. (m)—C-94
WHEATSTONE CORP. (m)—C-108

0770-3540

Identification Systems, Video

BROADCAST VIDEO SYSTEMS LTD. (m)—C-73
CHYRON CORP. (m & d & r)—C-76
CIPHER DIGITAL INC. (m)—C-76
GBC CLOSED CIRCUIT TV CORP. (m)—C-82
LANDY ASSOCIATES INC. (d)—C-88
QSI SYSTEMS INC. (m)—C-97
VIDEO DATA SYSTEMS (m)—C-106

0770-3560

Image Repositioners (see Video Signal Processing Equipment in this category)

0770-3580

Image Synthesis

VICTOR DUNCAN INC. (d)—C-79
SYMBOLICS GRAPHICS DIVISION (m)—C-102

0770-3580

Intercom Systems

A. F. ASSOCIATES INC. (d)—C-67
ATLAS/SOUNDOLIER (m)—C-71
CETEC VEGA (m)—C-76
G. C. ELECTRONICS CO. (m)—C-82
LAKE SYSTEMS CORP. (d)—C-88
LANDY ASSOCIATES INC. (d)—C-88
LINES VIDEO SYSTEMS (d)—C-89
PESA AMERICA INC. (m)—C-95
ROSCOR CORP. (d)—C-98
SONY COMMUNICATIONS PRODUCTS CO. (m)—C-100
TELEVISION EQUIPMENT ASSOCIATES INC. (m)—C-103

0770-3600

—hard-wire

G. C. ELECTRONICS CO. (m)—C-82
PESA AMERICA INC. (m)—C-95
TELEVISION EQUIPMENT ASSOCIATES INC. (m)—C-103

0770-3620

—wireless

CETEC VEGA (m)—C-76
G. C. ELECTRONICS CO. (m)—C-82
SHINTRON CO. INC. (m)—C-99
SONY COMMUNICATIONS PRODUCTS CO. (m)—C-100

0770-3625

Keyers (see Special Effects Equipment in this category)

0770-3630

Lenses & Accessories (see Cameras & Supplies in this category)

0770-3640

Lighting (see LIGHTING & POWER EQUIPMENT—0740)

0770-3660

Limiters/Compressors, TV

APHEX SYSTEMS LTD. (m)—C-70
DORROUGH ELECTRONICS (m)—C-79
HOLZBERG INC. (d)—C-85
MPCS VIDEO INDUSTRIES INC. (d)—C-93
ORBAN ASSOCIATES INC. (m)—C-94
ROSCOR CORP. (d & r)—C-98
THOMSON-CSF BROADCAST INC. (m)—C-104
VALLEY INTERNATIONAL INC. (m)—C-106

0770-3680

Machine Assignment Systems

ADAPT COMMUNICATION SUPPLY CO. INC. (d)—C-67
 VICTOR DUNCAN INC. (d)—C-79
 THE GRASS VALLEY GROUP (m)—C-83
 HOLZBERG INC. (d)—C-85
 LANDY ASSOCIATES INC. (d)—C-88
 3M CO. (Broadcast & Related Products Div.) (m)—C-92

0770-3700

Machine Controls, Technical Automation

A. F. ASSOCIATES INC. (d)—C-67
 ADAMS-RUSSELL ELECTRONICS CO. INC. (Arvis Div.) (m)—C-67
 ALAMAR ELECTRONICS USA INC. (m)—C-67
 AMS INDUSTRIES INC. (AMS-CALREC) (m & c & r)—C-69
 BSM SYSTEMS INC. (m & d)—C-73
 CIPHER DIGITAL INC. (m)—C-76
 VICTOR DUNCAN INC. (d)—C-79
 DYNAIR ELECTRONICS INC. (m)—C-80
 EVERTS MICROSYSTEMS (m)—C-81
 THE GRASS VALLEY GROUP (m)—C-83
 LAKE SYSTEMS CORP. (d)—C-88
 MATCO CONTROL PRODUCTS (m)—C-91
 MERLIN ENGINEERING WORKS INC. (m)—C-91
 3M BROADCASTING PRODUCTS DIVISION (m)—C-92
 3M CO. (Broadcast & Related Products Div.) (m)—C-92
 ODETHICS INC. (Broadcast Division) (m)—C-94
 PHOTOGRAPHIC EQUIPMENT SERVICE INC. (m)—C-95
 H. A. SOLUTECH LTD. (d)—C-100
 UTAH SCIENTIFIC INC. (m)—C-106
 VIDEO DATA SYSTEMS (m)—C-108
 VITAL INDUSTRIES INC. (m)—C-108

0770-3728

—parallel interface

ALAMAR ELECTRONICS USA INC. (m)—C-67
 CENTRAL DYNAMICS LTD. (m & r)—C-75
 CIPHER DIGITAL INC. (m)—C-76
 DYNAIR ELECTRONICS INC. (m)—C-80
 EVERTS MICROSYSTEMS (m)—C-81
 THE GRASS VALLEY GROUP (m)—C-83
 MATCO CONTROL PRODUCTS (m)—C-91
 3M CO. (Broadcast & Related Products Div.) (m)—C-92
 H. A. SOLUTECH LTD. (d)—C-100
 UNITED MEDIA INC. (m & d)—C-106
 UTAH SCIENTIFIC INC. (m)—C-106
 VIDEO DATA SYSTEMS (m)—C-108

0770-3740

—serial interface

ALAMAR ELECTRONICS USA INC. (m)—C-67
 BSM SYSTEMS INC. (m & d)—C-73
 CENTRAL DYNAMICS LTD. (m & r)—C-75
 CIPHER DIGITAL INC. (m)—C-76
 DYNAIR ELECTRONICS INC. (m)—C-80
 EVERTS MICROSYSTEMS (m)—C-81
 THE GRASS VALLEY GROUP (m)—C-83
 MATCO CONTROL PRODUCTS (m)—C-91
 3M CO. (Broadcast & Related Products Div.) (m)—C-92
 H. A. SOLUTECH LTD. (d)—C-100
 UNITED MEDIA INC. (m & d)—C-106
 UTAH SCIENTIFIC INC. (m)—C-106
 VIDEO DATA SYSTEMS (m)—C-108
 VITAL INDUSTRIES INC. (m)—C-108

0770-3760

—VI systems

BROADCAST VIDEO SYSTEMS LTD. (m)—C-73
 DI-TECH INC. (m)—C-79
 VIDEO DATA SYSTEMS (m)—C-108

0770-3780

Master Control Switchers

AMX CORP. (d)—C-69
 BSM SYSTEMS INC. (m & d)—C-73
 CENTRAL DYNAMICS LTD. (m & r)—C-75
 GENERAL TELEVISION NETWORK (d & r)—C-83
 THE GRASS VALLEY GROUP (m)—C-83
 HOLZBERG INC. (d)—C-85
 IMAGE VIDEO LTD. (m)—C-85
 INTERGROUP TECHNOLOGIES INC. (m)—C-86
 INTERNATIONAL NUCLEAR CORP. (m)—C-86
 LAKART CORP. (m)—C-88
 LAKE SYSTEMS CORP. (d)—C-88
 LANDY ASSOCIATES INC. (d)—C-88
 LINES VIDEO SYSTEMS (d)—C-89
 MIOWEST COMMUNICATIONS CORP. (d)—C-92
 OMICRON VIDEO (m)—C-94
 TELE-MEASUREMENTS INC. (d)—C-103
 UTAH SCIENTIFIC INC. (m)—C-106
 VITAL INDUSTRIES INC. (m)—C-108

0770-3800

—automated

ALAMAR ELECTRONICS USA INC. (m)—C-67
 BSM SYSTEMS INC. (m & d)—C-73
 CENTRAL DYNAMICS LTD. (m & r)—C-75
 THE GRASS VALLEY GROUP (m)—C-83
 IMAGE VIDEO LTD. (m)—C-85
 INTERGROUP TECHNOLOGIES INC. (m)—C-86
 INTERNATIONAL NUCLEAR CORP. (m)—C-86
 LAKART CORP. (m)—C-88
 UTAH SCIENTIFIC INC. (m)—C-106

0770-3820

—business automation interfaced

ALAMAR ELECTRONICS USA INC. (m)—C-67
 THE GRASS VALLEY GROUP (m)—C-83
 LAKART CORP. (m)—C-88
 UTAH SCIENTIFIC INC. (m)—C-106
 VITAL INDUSTRIES INC. (m)—C-108

0770-3840

—manual

CENTRAL DYNAMICS LTD. (m & r)—C-75
 THE GRASS VALLEY GROUP (m)—C-83
 INTERGROUP TECHNOLOGIES INC. (m)—C-86
 OMICRON VIDEO (m)—C-94
 UTAH SCIENTIFIC INC. (m)—C-106
 VITAL INDUSTRIES INC. (m)—C-108

0770-3860

Modulators, TV

AMERICAN LIGHTWAVE SYSTEMS INC. (m)—C-68
 ANTENNA TECHNOLOGY CORP. (m)—C-70
 ASACA/SHIBASOKU CORP. OF AMERICA (m)—C-70
 BARCO INDUSTRIES (m)—C-72
 BLONDER-TONGUE LABORATORIES INC. (m)—C-73
 CATEL TELECOMMUNICATIONS (m)—C-75
 dB COMMUNICATIONS INC. (d)—C-78
 DEK INC. (d)—C-78
 ELECTOR LTD. (d)—C-80

HARRIS CORP. (Broadcast Division) (d)—C-84
 HOLZBERG INC. (d)—C-85
 LANDY ASSOCIATES INC. (d)—C-88
 MPDS VIDEO INDUSTRIES INC. (d)—C-93
 PHILIPS TEST & MEASURING INSTRUMENTS (m)—C-95
 RMT ENGINEERING INC. (d)—C-98
 SATELLITE SIGNALS INC. (d)—C-99
 TELE-MEASUREMENTS INC. (d)—C-103

0770-3880

Monitors

A. F. ASSOCIATES INC. (d)—C-67
 ASACA/SHIBASOKU CORP. OF AMERICA (m)—C-70
 BARCO INDUSTRIES (m)—C-72
 THE CAMERA MART INC. (d)—C-74
 CENTER VIDEO INDUSTRIAL CO. INC. (d)—C-75
 COHU INC. (m & r)—C-76
 dB COMMUNICATIONS INC. (d)—C-78
 DEK INC. (d)—C-78
 DISPLAY PRODUCTS GROUP (m)—C-79
 VICTOR DUNCAN INC. (d)—C-79
 ELECTOR LTD. (d)—C-80
 ELECTOR USA INC. (d)—C-80
 ELECTROHOME LTD. (m)—C-80
 GBC-CCTV/WASHINGTON CORP. (m & d)—C-82
 GBC CLOSED CIRCUIT TV CORP. (m)—C-82
 GENERAL TELEVISION NETWORK (d & r)—C-83
 HARRIS CORP. (Broadcast Division) (d)—C-84
 HITACHI DENSHI AMERICA LTD. (m)—C-84
 HOLZBERG INC. (d)—C-85
 IKEGAMI ELECTRONICS (U.S.A.) INC. (m)—C-85
 JAVELIN ELECTRONICS (m)—C-86
 JVC CO. OF AMERICA (m & d)—C-87
 LAKE SYSTEMS CORP. (d)—C-88
 LANDY ASSOCIATES INC. (d)—C-88
 LINES VIDEO SYSTEMS (d)—C-89
 MIOWEST COMMUNICATIONS CORP. (d)—C-92
 PESA AMERICA INC. (m)—C-95
 PHILIPS TEST & MEASURING INSTRUMENTS (m)—C-95
 QSI SYSTEMS INC. (d)—C-97
 RICHARDSON ELECTRONICS LTD. (m & d)—C-98
 ROSCOR CORP. (d & r)—C-98
 SHARP ELECTRONICS CORP., PROFESSIONAL PRODUCTS DIV. (m)—C-99
 SPECTRUM MEGA HERTZ (d)—C-101
 TELE-MEASUREMENTS INC. (d)—C-103
 TELECOMMUNICATIONS PRODUCTS CORP. (d)—C-102
 TELESCRIPT INC. (m & d)—C-103
 TOA ELECTRONICS INC. (m)—C-104
 VICON INDUSTRIES INC. (m)—C-106
 VIDEOTEK INC. (m)—C-108

0770-3900

—b & w

BARCO INDUSTRIES (m)—C-72
 COHU INC. (m & r)—C-76
 DISPLAY PRODUCTS GROUP (m)—C-79
 ELECTROHOME LTD. (m)—C-80
 GBC-CCTV/WASHINGTON CORP. (m & d)—C-82
 GBC CLOSED CIRCUIT TV CORP. (m)—C-82
 GENERAL TELEVISION NETWORK (d & r)—C-83
 HITACHI DENSHI AMERICA LTD. (m)—C-84
 IKEGAMI ELECTRONICS (U.S.A.) INC. (m)—C-85
 JAVELIN ELECTRONICS (m)—C-86
 JVC CO. OF AMERICA (m & d)—C-87
 LENCOR INC. (Electronics Div.) (m)—C-89
 MERLIN ENGINEERING WORKS INC. (m)—C-91

PESA AMERICA INC. (m)—C-95
 QSI SYSTEMS INC. (d)—C-97
 RICHARDSON ELECTRONICS LTD. (m & d)—C-98
 TELESCRIPT INC. (m & d)—C-103
 TEMTRON ELECTRONICS (d)—C-103
 TOA ELECTRONICS INC. (m)—C-104
 VICON INDUSTRIES INC. (m)—C-106

0770-3920

—b & w monitors—rack

BARCO INDUSTRIES (m)—C-72
 COHU INC. (m & r)—C-76
 dB COMMUNICATIONS INC. (d)—C-78
 DEK INC. (d)—C-78
 DISPLAY PRODUCTS GROUP (m)—C-79
 ELECTROHOME LTD. (m)—C-80
 GBC-CCTV/WASHINGTON CORP. (m & d)—C-82
 GBC CLOSED CIRCUIT TV CORP. (m)—C-82
 HITACHI DENSHI AMERICA LTD. (m)—C-84
 IKEGAMI ELECTRONICS (U.S.A.) INC. (m)—C-85
 JAVELIN ELECTRONICS (m)—C-86
 JVC CO. OF AMERICA (m & d)—C-87
 PESA AMERICA INC. (m)—C-95
 QSI SYSTEMS INC. (d)—C-97
 RICHARDSON ELECTRONICS LTD. (m & d)—C-98
 TEMTRON ELECTRONICS (d)—C-103
 VICON INDUSTRIES INC. (m)—C-106

0770-3940

—b & w monitors—standalone

BARCO INDUSTRIES (m)—C-72
 COHU INC. (m & r)—C-76
 dB COMMUNICATIONS INC. (d)—C-78
 DEK INC. (d)—C-78
 DISPLAY PRODUCTS GROUP (m)—C-79
 ELECTOR USA INC. (d)—C-80
 ELECTROHOME LTD. (m)—C-80
 GBC-CCTV/WASHINGTON CORP. (m & d)—C-82
 GBC CLOSED CIRCUIT TV CORP. (m)—C-82
 IKEGAMI ELECTRONICS (U.S.A.) INC. (m)—C-85
 JAVELIN ELECTRONICS (m)—C-86
 JVC CO. OF AMERICA (m & d)—C-87
 PESA AMERICA INC. (m)—C-95
 QSI SYSTEMS INC. (d)—C-97
 RICHARDSON ELECTRONICS LTD. (m & d)—C-98
 VICON INDUSTRIES INC. (m)—C-106

0770-3960

—color

BARCO INDUSTRIES (m)—C-72
 COHU INC. (m & r)—C-76
 dB COMMUNICATIONS INC. (d)—C-78
 DEK INC. (d)—C-78
 DISPLAY PRODUCTS GROUP (m)—C-79
 ELECTOR USA INC. (d)—C-80
 ELECTROHOME LTD. (m)—C-80
 GENERAL TELEVISION NETWORK (d & r)—C-83
 HITACHI DENSHI AMERICA LTD. (m)—C-84
 IKEGAMI ELECTRONICS (U.S.A.) INC. (m)—C-85
 JAVELIN ELECTRONICS (m)—C-86
 JVC CO. OF AMERICA (m & d)—C-87
 MERLIN ENGINEERING WORKS INC. (m)—C-91
 PESA AMERICA INC. (m)—C-95
 PHILIPS TEST & MEASURING INSTRUMENTS (m)—C-95
 QSI SYSTEMS INC. (d)—C-97
 RICHARDSON ELECTRONICS LTD. (m & d)—C-98
 SHARP ELECTRONICS CORP., PROFESSIONAL PRODUCTS DIV. (m)—C-99

STUDIO EQUIPMENT & SUPPLIES—0700

SONY COMMUNICATIONS PRODUCTS CO. (m)—C-100
TEKTRONIX INC. (m)—C-102
TEMTRON ELECTRONICS (d)—C-103
VICON INDUSTRIES INC. (m)—C-108
VIDEOTEK INC. (m)—C-108
WORLD VIDEO INC. (m)—C-110

0770-3900

—color monitors—rack

BARCO INDUSTRIES (m)—C-72
dB COMMUNICATIONS INC. (d)—C-78
DEK INC. (d)—C-78
DISPLAY PRODUCTS GROUP (m)—C-79
ELECTROHOME LTD. (m)—C-80
IKEGAMI ELECTRONICS (U.S.A.) INC. (m)—C-85
JAVELIN ELECTRONICS (m)—C-86
JVC CO. OF AMERICA (m & d)—C-87
PESA AMERICA INC. (m)—C-95
PHILIPS TEST & MEASURING INSTRUMENTS (m)—C-95
QSI SYSTEMS INC. (d)—C-97
RICHARDSON ELECTRONICS LTD. (m & d)—C-98
SHARP ELECTRONICS CORP., PROFESSIONAL PRODUCTS DIV. (m)—C-99
SONY COMMUNICATIONS PRODUCTS CO. (m)—C-100
TEKTRONIX INC. (m)—C-102
VICON INDUSTRIES INC. (m)—C-108
VIDEOTEK INC. (m)—C-108
WORLD VIDEO INC. (m)—C-110

0770-4000

—color monitors—standalone

BARCO INDUSTRIES (m)—C-72
dB COMMUNICATIONS INC. (d)—C-78
DEK INC. (d)—C-78
DISPLAY PRODUCTS GROUP (m)—C-79
ELECTOR USA INC. (d)—C-80
ELECTROHOME LTD. (m)—C-80
IKEGAMI ELECTRONICS (U.S.A.) INC. (m)—C-85
JAVELIN ELECTRONICS (m)—C-86
JVC CO. OF AMERICA (m & d)—C-87
PESA AMERICA INC. (m)—C-95
PHILIPS TEST & MEASURING INSTRUMENTS (m)—C-95
QSI SYSTEMS INC. (d)—C-97
RICHARDSON ELECTRONICS LTD. (m & d)—C-98
SHARP ELECTRONICS CORP., PROFESSIONAL PRODUCTS DIV. (m)—C-99
SONY COMMUNICATIONS PRODUCTS CO. (m)—C-100
TEKTRONIX INC. (m)—C-102
VICON INDUSTRIES INC. (m)—C-108
VIDEOTEK INC. (m)—C-108
WORLD VIDEO INC. (m)—C-110

0770-4020

—pulse cross

dB COMMUNICATIONS INC. (d)—C-78
DEK INC. (d)—C-78
DISPLAY PRODUCTS GROUP (m)—C-79
ELECTROHOME LTD. (m)—C-80
GENERAL TELEVISION NETWORK (d & r)—C-83
IKEGAMI ELECTRONICS (U.S.A.) INC. (m)—C-85
QSI SYSTEMS INC. (d)—C-97
SHARP ELECTRONICS CORP., PROFESSIONAL PRODUCTS DIV. (m)—C-99
VIDEOTEK INC. (m)—C-108
WORLD VIDEO INC. (m)—C-110

0770-4040

—receiver/monitors

dB COMMUNICATIONS INC. (d)—C-78
DEK INC. (d)—C-78
ELECTOR USA INC. (d)—C-80
ELECTROHOME LTD. (m)—C-80
GENERAL TELEVISION NETWORK (d & r)—C-83
SHARP ELECTRONICS CORP., PROFESSIONAL PRODUCTS DIV. (m)—C-99
VIDEOTEK INC. (m)—C-108
WORLD VIDEO INC. (m)—C-110

0770-4060

—waveform

BROADCAST VIDEO SYSTEMS LTD. (d)—C-73
dB COMMUNICATIONS INC. (d)—C-78
DEK INC. (d)—C-78
ELECTROHOME LTD. (m)—C-80
GENERAL TELEVISION NETWORK (d & r)—C-83
MERLIN ENGINEERING WORKS INC. (m)—C-91
PHILIPS TEST & MEASURING INSTRUMENTS (m)—C-95
TEKTRONIX INC. (m)—C-102
VIDEOTEK INC. (m)—C-108

0770-4080

Multiple Access Controllers

THE GRASS VALLEY GROUP (m)—C-83
MPCS VIDEO INDUSTRIES INC. (d)—C-93
ODETICS INC. (Broadcast Division) (m)—C-94
TELE-MEASUREMENTS INC. (d)—C-103
VALLEY INTERNATIONAL INC. (m)—C-108

0770-4090

Noise Reduction Systems (see Digital Processing Equipment in this category)

0770-4100

Phase Correctors, Cart

HOLZBERG INC. (d)—C-85
HOWE TECHNOLOGIES CORP. (m)—C-85
MPCS VIDEO INDUSTRIES INC. (d)—C-93

0770-4120

Post-Production Equipment

ADAMS-SMITH (m)—C-67
AMPEX CORP. (m)—C-69
BCS (d & r)—C-72
BENCHER INC. (m)—C-72
CENTER VIDEO INDUSTRIAL CO. INC. (d)—C-75
CENTRAL DYNAMICS LTD. (m & r)—C-75
CIPHER DIGITAL INC. (m)—C-76
CMX CORP. (m)—C-76
CROSSPOINT LATCH CORP. (m)—C-78
DIGITAL F/X INC. (m)—C-79
VICTOR DUNCAN INC. (d)—C-79
EEOO INC. (m)—C-80
GENERAL TELEVISION NETWORK (d & r)—C-83
THE GRASS VALLEY GROUP (m)—C-83
JAMES GRUNDER & ASSOCIATES INC. (d)—C-84
HARRIS CORP. (Broadcast Division) (d)—C-84
HOLZBERG INC. (d)—C-85
JVC CO. OF AMERICA (m & d)—C-87
LAKE SYSTEMS CORP. (d)—C-88
LANDY ASSOCIATES INC. (d)—C-88
LINES VIDEO SYSTEMS (d)—C-89
MIDWEST COMMUNICATIONS CORP. (d)—C-92

NEC AMERICA INC. (Broadcast Equipment Div.) (m)—C-93

OTARI CORP. (m)—C-94

PALTEX (m)—C-95

PHOTOGRAPHIC EQUIPMENT SERVICE INC. (m)—C-95

QUANTA CORP. (m)—C-97

ROSCOR CORP. (d & r)—C-98

SONY COMMUNICATIONS PRODUCTS CO. (m)—C-100

TELE-MEASUREMENTS INC. (d)—C-103

UNITED MEDIA INC. (m & d)—C-108

VIDEOMEDIA (m)—C-108

0770-4140

—editor/controllers

ADAMS-SMITH (m)—C-67
AMPEX CORP. (m)—C-69
CIPHER DIGITAL INC. (m)—C-76
CMX CORP. (m)—C-76
COMPREHENSIVE VIDEO SUPPLY CORP. (d)—C-77
EEOO INC. (m)—C-80
GENERAL TELEVISION NETWORK (d & r)—C-83
THE GRASS VALLEY GROUP (m)—C-83
JVC CO. OF AMERICA (m & d)—C-87
LAKE SYSTEMS CORP. (d)—C-88
LYON LAMB VIDEO ANIMATION SYSTEMS INC. (m)—C-90
OTARI CORP. (m)—C-94
PALTEX (m)—C-95
QUANTA CORP. (m)—C-97
QUANTEL INC. (m)—C-97
SONY COMMUNICATIONS PRODUCTS CO. (m)—C-100
UNITED MEDIA INC. (m & d)—C-108
VIDEOMEDIA (m)—C-108

0770-4160

—multisource editors

ADAMS-SMITH (m)—C-67
AMPEX CORP. (m)—C-69
CIPHER DIGITAL INC. (m)—C-76
CMX CORP. (m)—C-76
EEOO INC. (m)—C-80
GENERAL TELEVISION NETWORK (d & r)—C-83
THE GRASS VALLEY GROUP (m)—C-83
JVC CO. OF AMERICA (m & d)—C-87
LAKE SYSTEMS CORP. (d)—C-88
PALTEX (m)—C-95
SONY COMMUNICATIONS PRODUCTS CO. (m)—C-100
UNITED MEDIA INC. (m & d)—C-108
VIDEOMEDIA (m)—C-108

0770-4180

—proprietary time code systems

ADAMS-SMITH (m)—C-67
CIPHER DIGITAL INC. (m)—C-76
ESE (m)—C-81
GENERAL TELEVISION NETWORK (d & r)—C-83
TORPEY CONTROLS (m)—C-104
UNITED MEDIA INC. (m & d)—C-108
VIDEOMEDIA (m)—C-108

0770-4200

—SMPTÉ time code generators, readers

ADAMS-SMITH (m)—C-67
CIPHER DIGITAL INC. (m)—C-76
EEOO INC. (m)—C-80
ESE (m)—C-81
EVERTS MICROSYSTEMS (m)—C-81
FAIRLIGHT INSTRUMENTS INC. (d)—C-81
FOR-A CORPORATION OF AMERICA (m)—C-82

GENERAL TELEVISION NETWORK (d & r)—C-83

LAKE SYSTEMS CORP. (d)—C-88

LANDY ASSOCIATES INC. (d)—C-88

MIDWEST COMMUNICATIONS CORP. (d)—C-92

MULTI-TRACK MAGNETICS/RANGERTONE (m)—C-93

OTARI CORP. (m)—C-94

SHINTRON CO. INC. (m)—C-99

SKOTEL CORP. (m)—C-100

SONY COMMUNICATIONS PRODUCTS CO. (m)—C-100

UNITED MEDIA INC. (m & d)—C-108

0770-4220

—SMPTÉ time code synchronizers

ADAMS-SMITH (m)—C-87
CIPHER DIGITAL INC. (m)—C-76
EVERTS MICROSYSTEMS (m)—C-81
GENERAL TELEVISION NETWORK (d & r)—C-83
LAKE SYSTEMS CORP. (d)—C-88
MULTI-TRACK MAGNETICS/RANGERTONE (m)—C-93
OTARI CORP. (m)—C-94

0770-4240

Power Supplies/Cases

ALLIED ELECTRONICS (a div. of Digttech Inc.) (d)—C-88
ANTON/BAUER INC. (m)—C-70
THE CAMERA MART INC. (d)—C-74
MPCS VIDEO INDUSTRIES INC. (d)—C-93
PRECISE POWER CORP. (m)—C-96
SOLA ELECTRIC (m)—C-100
SPECTRUM MEGA HERTZ (d)—C-101

0770-4260

Production Switchers

ALTA GROUP INC. (m)—C-68
AMPEX CORP. (m)—C-69
BCS (d & r)—C-72
CENTER VIDEO INDUSTRIAL CO. INC. (d)—C-75
CENTRAL DYNAMICS LTD. (m & r)—C-75
CROSSPOINT LATCH CORP. (m)—C-78
VICTOR DUNCAN INC. (d)—C-79
ECHOLAB INC. (m)—C-80
FOR-A CORPORATION OF AMERICA (m)—C-82
FORTEL INC. (d)—C-82
GENERAL TELEVISION NETWORK (d & r)—C-83
THE GRASS VALLEY GROUP (m)—C-83
INTERGROUP TECHNOLOGIES INC. (m)—C-86
INTERNATIONAL NUCLEAR CORP. (m)—C-88
JVC CO. OF AMERICA (m & d)—C-87
LAKE SYSTEMS CORP. (d)—C-88
LINES VIDEO SYSTEMS (d)—C-89
MIDWEST COMMUNICATIONS CORP. (d)—C-92
MPCS VIDEO INDUSTRIES INC. (d)—C-93
OMICRON VIDEO (m)—C-94
ROSCOR CORP. (d)—C-98
SHINTRON CO. INC. (m)—C-99
SPECTRUM MEGA HERTZ (d)—C-101
VIDEOTEK INC. (m)—C-108
VITAL INDUSTRIES INC. (m)—C-108

0770-4280

—special EFX

ALTA GROUP INC. (m)—C-68
AMPEX CORP. (m)—C-69
CENTRAL DYNAMICS LTD. (m & r)—C-75
CROSSPOINT LATCH CORP. (m)—C-78
DIGITAL SERVICES CORP. (m)—C-79

ECHOLAB INC. (m)—C-80
 FAIRLIGHT INSTRUMENTS INC. (m & d)—C-81
 FOR-A CORPORATION OF AMERICA (m)—C-82
 THE GRASS VALLEY GROUP (m)—C-83
 JAMES GRUNDER & ASSOCIATES INC. (d)—C-84
 INTERGROUP TECHNOLOGIES INC. (m)—C-86
 INTERNATIONAL NUCLEAR CORP. (m)—C-86
 NEC AMERICA INC. (Broadcast Equipment Div.) (m)—C-93
 OMICRON VIDEO (m)—C-94
 PINNACLE SYSTEMS INC. (m)—C-95
 SHINTRON CO. INC. (m)—C-99
 VIDEOTEK INC. (m)—C-108
 VITAL INDUSTRIES INC. (m)—C-108

0770-4300

—automated

CROSSPOINT LATCH CORP. (m)—C-78
 THE GRASS VALLEY GROUP (m)—C-83
 INTERGROUP TECHNOLOGIES INC. (m)—C-86
 SHINTRON CO. INC. (m)—C-99
 VITAL INDUSTRIES INC. (m)—C-108

0770-4320

—compact studio/mobile

AMPEX CORP. (m)—C-69
 CROSSPOINT LATCH CORP. (m)—C-78
 THE GRASS VALLEY GROUP (m)—C-83
 IKEGAMI ELECTRONICS (U.S.A.) INC. (d)—C-85
 INTERGROUP TECHNOLOGIES INC. (m)—C-86
 INTERNATIONAL NUCLEAR CORP. (m)—C-86
 SHINTRON CO. INC. (m)—C-99
 VIDEOTEK INC. (m)—C-108
 VITAL INDUSTRIES INC. (m)—C-108

0770-4340

—large studio

AMPEX CORP. (m)—C-69
 CROSSPOINT LATCH CORP. (m)—C-78
 THE GRASS VALLEY GROUP (m)—C-83
 INTERGROUP TECHNOLOGIES INC. (m)—C-86
 INTERNATIONAL NUCLEAR CORP. (m)—C-86
 LAKE SYSTEMS CORP. (d)—C-88
 VITAL INDUSTRIES INC. (m)—C-108

0770-4360

—portable

CROSSPOINT LATCH CORP. (m)—C-78
 FORTEL INC. (d)—C-82
 THE GRASS VALLEY GROUP (m)—C-83
 IKEGAMI ELECTRONICS (U.S.A.) INC. (m)—C-85
 INTERNATIONAL NUCLEAR CORP. (m)—C-86
 OMICRON VIDEO (m)—C-94
 QUALITY VIDEO SUPPLY CORP. (d)—C-97

0770-4380

—post-production

AMPEX CORP. (m)—C-69
 CENTRAL DYNAMICS LTD. (m & r)—C-75
 CROSSPOINT LATCH CORP. (m)—C-78
 DIGITAL SERVICES CORP. (m)—C-79
 ECHOLAB INC. (m)—C-80
 FOR-A CORPORATION OF AMERICA (m)—C-82
 FORTEL INC. (d)—C-82
 THE GRASS VALLEY GROUP (m)—C-83

INTERGROUP TECHNOLOGIES INC. (m)—C-86
 INTERNATIONAL NUCLEAR CORP. (m)—C-86
 JVC CO. OF AMERICA (m & d)—C-87
 LAKE SYSTEMS CORP. (d)—C-88
 OMICRON VIDEO (m)—C-94
 SHINTRON CO. INC. (m)—C-99
 UNITED MEDIA INC. (m & d)—C-106
 VIDEOTEK INC. (m)—C-108
 VITAL INDUSTRIES INC. (m)—C-108

0770-4400

Projection TV-Forward Throw

CENTER VIDEO INDUSTRIAL CO. INC. (d)—C-75
 VICTOR DUNCAN INC. (d)—C-79
 ELECTOR LTD. (d)—C-80
 ELECTOR USA INC. (d)—C-80
 ELECTROHOME LTD. (m)—C-80
 GENERAL TELEVISION NETWORK (d & r)—C-83
 IKEGAMI ELECTRONICS (U.S.A.) INC. (d)—C-85
 IMAGE MAGNIFICATION INC. (m & d)—C-85
 LAKE SYSTEMS CORP. (d)—C-88
 LINES VIDEO SYSTEMS (d)—C-89
 MPSC VIDEO INDUSTRIES INC. (d)—C-93
 QSI SYSTEMS INC. (d)—C-97
 ROSCOR CORP. (d)—C-98
 SONY COMMUNICATIONS PRODUCTS CO. (m)—C-100
 VIDEO MEDIA (d)—C-108

0770-4420

Reader For Time Code In Vertical Interval

VICTOR DUNCAN INC. (d)—C-79
 EECO INC. (m)—C-80
 EVERTS MICROSYSTEMS (m)—C-81
 FOR-A CORPORATION OF AMERICA (m)—C-82
 GENERAL TELEVISION NETWORK (d & r)—C-83
 LANDY ASSOCIATES INC. (d)—C-88
 LINES VIDEO SYSTEMS (d)—C-89
 ROSCOR CORP. (d)—C-98
 SHINTRON CO. INC. (m)—C-99
 UNITED MEDIA INC. (m & d)—C-106

0770-4440

Receiver, TV Aural

SHARP ELECTRONICS CORP., PROFESSIONAL PRODUCTS DIV. (m)—C-99
 TELE-MEASUREMENTS INC. (d)—C-103
 T.F.T. INC. (m)—C-104

0770-4450

Recorder/Cameras (see Cameras & Recorders in this category)

0770-4460

Recorders, Videotape

A. F. ASSOCIATES INC. (d)—C-67
 AMPEX CORP. (m)—C-69
 CENTER VIDEO INDUSTRIAL CO. INC. (d & r)—C-75
 dB COMMUNICATIONS INC. (d)—C-78
 VICTOR DUNCAN INC. (d)—C-79
 FIRST CAMERA VIDEO (d)—C-81
 GENERAL TELEVISION NETWORK (d & r)—C-83
 HARRIS CORP. (Broadcast Division) (d)—C-84
 HITACHI DENSHI AMERICA LTD. (m)—C-84
 JAVELIN ELECTRONICS (m)—C-86
 JVC CO. OF AMERICA (m & d)—C-87

LAKE SYSTEMS CORP. (d)—C-88
 LANDY ASSOCIATES INC. (d)—C-88
 LINES VIDEO SYSTEMS (d)—C-89
 MAZE BROADCAST INC. (d)—C-91
 MERLIN ENGINEERING WORKS INC. (m)—C-91

MIDWEST COMMUNICATIONS CORP. (d)—C-92

MPSC VIDEO INDUSTRIES INC. (d)—C-93
 ODETICS INC. (Broadcast Division) (d)—C-94
 PANASONIC BROADCAST SYSTEMS CO. (m)—C-95
 PEIRCE-PHELPS INC. (d)—C-95
 ROSCOR CORP. (d & r)—C-98
 SHARP ELECTRONICS CORP., PROFESSIONAL PRODUCTS DIV. (m)—C-99
 SONY COMMUNICATIONS PRODUCTS CO. (m)—C-100
 STUDIO FILM & TAPE (LA) INC. (d)—C-101
 TELE-MEASUREMENTS INC. (d)—C-103
 VAUGHN COMMUNICATIONS GROUP (d & r)—C-106
 VICON INDUSTRIES INC. (m)—C-106

0770-4480

—1/4 inch

BURLINGTON AUDIO/VIDEO TAPES INC. (d)—C-74
 HITACHI DENSHI AMERICA LTD. (m)—C-84
 LAKE SYSTEMS CORP. (d)—C-88
 MAZE BROADCAST INC. (d)—C-91

0770-4500

—1/2 inch

A. F. ASSOCIATES INC. (d)—C-67
 AMPEX CORP. (m)—C-69
 BURLINGTON AUDIO/VIDEO TAPES INC. (d)—C-74
 FIRST CAMERA VIDEO (d)—C-81
 FREZZOLINI ELECTRONICS INC. (m & r & d)—C-82
 HITACHI DENSHI AMERICA LTD. (m)—C-84
 JAVELIN ELECTRONICS (m)—C-86
 JVC CO. OF AMERICA (m & d)—C-87
 LAKE SYSTEMS CORP. (d)—C-88
 MAZE BROADCAST INC. (d)—C-91
 PANASONIC BROADCAST SYSTEMS CO. (m)—C-95
 SHARP ELECTRONICS CORP., PROFESSIONAL PRODUCTS DIV. (m)—C-99
 SONY COMMUNICATIONS PRODUCTS CO. (m)—C-100
 THOMSON-CSF BROADCAST INC. (m)—C-104
 VICON INDUSTRIES INC. (m)—C-106

0770-4520

—3/4 inch

A. F. ASSOCIATES INC. (d)—C-67
 BCS (d & r)—C-72
 BURLINGTON AUDIO/VIDEO TAPES INC. (d)—C-74
 dB COMMUNICATIONS INC. (d)—C-78
 FIRST CAMERA VIDEO (d)—C-81
 JVC CO. OF AMERICA (m & d)—C-87
 LAKE SYSTEMS CORP. (d)—C-88
 MAZE BROADCAST INC. (d)—C-91
 SONY COMMUNICATIONS PRODUCTS CO. (m)—C-100

0770-4540

—1 inch

A. F. ASSOCIATES INC. (d)—C-67
 AMPEX CORP. (m)—C-69
 BCS (d & r)—C-72
 BURLINGTON AUDIO/VIDEO TAPES INC. (d)—C-74
 FIRST CAMERA VIDEO (d)—C-81
 HITACHI DENSHI AMERICA LTD. (m)—C-84
 LAKE SYSTEMS CORP. (d)—C-88

MAZE BROADCAST INC. (d)—C-91
 SONY COMMUNICATIONS PRODUCTS CO. (m)—C-100

0770-4560

—cleaners

ASACA/SHIBASOKU CORP. OF AMERICA (m)—C-70
 AUDIO-TECHNICA U. S. INC. (m)—C-71
 BCS (d & r)—C-72
 BURLINGTON AUDIO/VIDEO TAPES INC. (d)—C-74
 G. C. ELECTRONICS CO. (m)—C-82
 HOLT LLOYD CORP./LPS PRODUCTS (m)—C-85
 LIBERTY INDUSTRIES INC. (m & d)—C-89
 LIPSNER-SMITH CO. (m)—C-89
 STEINBERG ELECTRONICS INC. (d)—C-101
 STUDIO FILM & TAPE (LA) INC. (d)—C-101
 TEK MEDIA SUPPLY CO. (d)—C-102
 TELEVISION EQUIPMENT ASSOCIATES INC. (m)—C-103

0770-4580

—degaussers

A/SC INC. (m & d)—C-72
 CMC TECHNOLOGY (m)—C-76
 GARNER INDUSTRIES (m)—C-82
 G. C. ELECTRONICS CO. (m)—C-82
 GENERAL TELEVISION NETWORK (d & r)—C-83
 MULTI-TRACK MAGNETIC/RANGERTONE (d)—C-93
 PALTEX (m)—C-95
 TABER MANUFACTURING & ENGINEERING CO. (m & d)—C-102
 TEK MEDIA SUPPLY CO. (d)—C-102
 TELEVISION EQUIPMENT ASSOCIATES INC. (m)—C-103

0770-4600

—extended play kit

MERLIN ENGINEERING WORKS INC. (m)—C-91

0770-4620

—logging

BURLINGTON AUDIO/VIDEO TAPES INC. (d)—C-74
 COMPREHENSIVE VIDEO SUPPLY CORP. (d)—C-77
 MERLIN ENGINEERING WORKS INC. (m)—C-91

0770-4640

—parts & accessories

COMPREHENSIVE VIDEO SUPPLY CORP. (d)—C-77
 HITACHI DENSHI AMERICA LTD. (m)—C-84
 LAKE SYSTEMS CORP. (d)—C-88
 LINES VIDEO SYSTEMS (d)—C-89
 MERLIN ENGINEERING WORKS INC. (m)—C-91
 RMS ELECTRONICS INC./CATV DIVISION (m)—C-98
 STEINBERG ELECTRONICS INC. (d)—C-101
 UNITED AD LABEL CO. INC. (m)—C-106

0770-4660

—parts & accessories—capstan assemblies

MERLIN ENGINEERING WORKS INC. (m)—C-91

STUDIO EQUIPMENT & SUPPLIES—0700

0770-4680

—parts & accessories—care kits

COMPREHENSIVE VIDEO SUPPLY CORP. (d)—C-77
G. C. ELECTRONICS CO. (m)—C-82
GENEVA GROUP OF COS. INC. (m)—C-83
RMS ELECTRONICS INC./CATV DIVISION (m)—C-98
THE TEXWIPE CO. (m)—C-104

0770-4740

—parts & accessories—heads

AMPEX CORP. (m)—C-69

0770-4760

—parts & accessories—alignment equipment

GENEVA GROUP OF COS. INC. (m)—C-83
MERLIN ENGINEERING WORKS INC. (m)—C-91
TENDEL CORP. (m)—C-103

0770-4780

—parts & accessories—rebuild

AMPEX CORP. (m)—C-69
CMC TECHNOLOGY (m)—C-76

0770-4800

—parts & accessories—replacement

AMPEX CORP. (m)—C-69
CMC TECHNOLOGY (m)—C-76

0770-4840

—parts & accessories—reels

BURLINGTON AUDIO/VIDEO TAPES INC. (d)—C-74
STUDIO FILM & TAPE (LA) INC. (d)—C-101

0770-4860

—parts & accessories—rewinders

COLORMAX ELECTRONIC CORP. (d)—C-77
LIPSNER-SMITH CO. (m)—C-89

0770-4920

—parts & accessories—synchronizers

CIPHER DIGITAL INC. (m)—C-76
EVERTS MICROSYSTEMS (m)—C-81

0770-4980

—parts & accessories—tension controls

TENDEL CORP. (m)—C-103

0770-5000

—parts & accessories—tension gauges

G. C. ELECTRONICS CO. (m)—C-82
STEADI-FILM CORP. (d)—C-101
TENDEL CORP. (m & d & r)—C-103

0770-5020

—parts & accessories—transport services

MERLIN ENGINEERING WORKS INC. (m)—C-91

0770-5060

—quad

CENTRAL DYNAMICS LTD. (m & r)—C-75
MERLIN ENGINEERING WORKS INC. (m)—C-91

0770-5080

—reconditioned machines

AMPEX CORP. (m)—C-69
CENTER VIDEO INDUSTRIAL CO. INC. (d)—C-75
MERLIN ENGINEERING WORKS INC. (m)—C-91

0770-5100

—slow motion replay

LAKE SYSTEMS CORP. (d)—C-88
NEC AMERICA INC. (Broadcast Equipment Div.) (m)—C-93
SONY COMMUNICATIONS PRODUCTS CO. (m)—C-100
VICON INDUSTRIES INC. (m)—C-106

0770-5110

VCRs (see VTRs, VCRs in this category)

0770-5120

Remote Control Systems, Video

A. F. ASSOCIATES INC. (d)—C-67
ALAMAR ELECTRONICS USA INC. (m)—C-67
AMX CORP. (d)—C-69
BROADCAST VIDEO SYSTEMS LTD. (m)—C-73
CATEL TELECOMMUNICATIONS (m)—C-75
CENTRAL DYNAMICS LTD. (m & r)—C-75
COHU INC. (m & r)—C-76
DI-TECH INC. (m)—C-79
EVERTS MICROSYSTEMS (m)—C-81
GENERAL TELEVISION NETWORK (d & r)—C-83
THE GRASS VALLEY GROUP (m)—C-83
HALLIKAINEN & FRIENOS INC. (m)—C-84
HARRIS CORP. (Broadcast Division) (d)—C-84
LAKE SYSTEMS CORP. (d)—C-88
MPCS VIDEO INDUSTRIES INC. (d)—C-93
NURAD INC. (m)—C-94
ODETICS INC. (Broadcast Division) (m)—C-94
PHOTOGRAPHIC EQUIPMENT SERVICE INC. (m)—C-95
PORTAC INC. (m)—C-96
QUICK-SET INC. (m)—C-97
ULTIMATTE CORP. (m)—C-105
VAUGHN COMMUNICATIONS GROUP (d & r)—C-106
VICON INDUSTRIES INC. (m)—C-106
VIDEOMEDIA (m)—C-108

0770-5140

Remote Pickup Equipment

HARRIS CORP. (Broadcast Division) (d)—C-84
LANDY ASSOCIATES INC. (d)—C-88
T.F.T. INC. (m)—C-104

0770-5160

Reticule Safe Area/Title

BROADCAST VIDEO SYSTEMS LTD. (m)—C-73
PORTA-PATTERN INC. (m)—C-96

0770-5240

Safe Area Generators

ASACA/SHIBASOKU CORP. OF AMERICA (m)—C-70
BROADCAST VIDEO SYSTEMS LTD. (m)—C-73
LANDY ASSOCIATES INC. (d)—C-88
LEITCH VIDEO OF AMERICA INC. (m)—C-89
LENCO INC. (Electronics Div.) (m)—C-89
MPCS VIDEO INDUSTRIES INC. (d)—C-93

0770-5260

Signal Processing Equipment

BROADCAST VIDEO SYSTEMS LTD. (m)—C-73
CATEL TELECOMMUNICATIONS (m)—C-75
DORROUGH ELECTRONICS (m)—C-79
THE GRASS VALLEY GROUP (m)—C-83
HARRIS CORP. (Broadcast Division) (d)—C-84
INTERNATIONAL NUCLEAR CORP. (m)—C-86
LAKE SYSTEMS CORP. (d)—C-88
NEC AMERICA INC. (m)—C-89
LENCO INC. (Electronics Div.) (m)—C-89
MICROTIME INC. (m)—C-91
ORBAN ASSOCIATES INC. (m)—C-94
THOMSON-CSF BROADCAST INC. (m)—C-104
VALLEY INTERNATIONAL INC. (m)—C-106
VICON INDUSTRIES INC. (m)—C-106
WHEATSTONE CORP. (m)—C-106

0770-5280

Signal Multiplexes

TELE-MEASUREMENTS INC. (d)—C-103
THOMSON-CSF BROADCAST INC. (m)—C-104

0770-5300

Simulcasting Equipment

LINES VIDEO SYSTEMS (d)—C-89
TELE-MEASUREMENTS INC. (d)—C-103

0770-5320

Slides, Test

LANDY ASSOCIATES INC. (d)—C-88
PHOTOGRAPHIC EQUIPMENT SERVICE INC. (m)—C-95
PORTA-PATTERN INC. (m)—C-96
QUALITY VIDEO SUPPLY CORP. (d)—C-97

0770-5340

Slow Motion Recorders & Accessories

VICTOR DUNCAN INC. (d)—C-79
LAKE SYSTEMS CORP. (d)—C-88
LINES VIDEO SYSTEMS (d)—C-89
NEC AMERICA INC. (Broadcast Equipment Div.) (m)—C-93
SONY COMMUNICATIONS PRODUCTS CO. (m)—C-100

0770-5360

—disc action recorder

HITACHI DENSHI AMERICA LTD. (m)—C-84

0770-5380

—slo-mo controller

HITACHI DENSHI AMERICA LTD. (m)—C-84

0770-5420

—video animation controllers

LYON LAMB VIDEO ANIMATION SYSTEMS INC. (m)—C-90
OXBERRY (Div. of Richmark Camera Service Inc.) (m)—C-94
PINNACLE SYSTEMS INC. (m)—C-95
STEADI-FILM CORP. (d)—C-101

0770-5440

Slow Scan TV Systems

COLORADO VIDEO INC. (m)—C-77
NEC AMERICA INC. (Broadcast Equipment Div.) (m)—C-93
QUICK-SET INC. (d)—C-97
VICON INDUSTRIES INC. (m)—C-106

0770-5460

Sound Level Meters

DORROUGH ELECTRONICS (m)—C-79
OMICRON VIDEO (m)—C-94

0770-5470

Special Effects Generators (see Generators in this category)

0770-5480

Special Effects Equipment

ABEKAS VIDEO SYSTEMS INC. (m)—C-67
ALTA GROUP INC. (m)—C-68
AMPEX CORP. (m)—C-69
AURORA SYSTEMS (m)—C-71
BENCHER INC. (m)—C-72
CENTER VIDEO INDUSTRIAL CO. INC. (d)—C-75
CENTRAL DYNAMICS LTD. (m & r)—C-75
DIGITAL F/X INC. (m)—C-79
DIGITAL SERVICES CORP. (m)—C-79
VICTOR DUNCAN INC. (d)—C-79
ELECTOR LTD. (d)—C-80
FAIRLIGHT INSTRUMENTS INC. (m & d)—C-81
FOR-A CORPORATION OF AMERICA (m)—C-82
THE GRASS VALLEY GROUP (m)—C-83
JAMES GRUNDER & ASSOCIATES INC. (d)—C-84
HARRIS CORP. (Broadcast Division) (d)—C-84
INTERAND CORP. (m)—C-86
INTERNATIONAL NUCLEAR CORP. (m)—C-86
KNOX VIDEO (m)—C-88
LAKE SYSTEMS CORP. (d)—C-88
LINES VIDEO SYSTEMS (d)—C-89
MICROTIME INC. (m)—C-91 IG†
MPCS VIDEO INDUSTRIES INC. (d)—C-93
NEC AMERICA INC. (Broadcast Equipment Div.) (m)—C-93
OMICRON VIDEO (m)—C-94
PEIRCE-PHELPS INC. (d)—C-95
PINNACLE SYSTEMS INC. (m)—C-95
QUANTEL INC. (m)—C-97
ROSCOR CORP. (d & r)—C-98
STEADI-FILM CORP. (m & d)—C-101
THOMSON-CSF BROADCAST INC. (m)—C-104
ULTIMATTE CORP. (m)—C-105
VAUGHN COMMUNICATIONS GROUP (d & r)—C-106
VITAL INDUSTRIES INC. (m)—C-108

0770-5500

—colorizers

COLORADO VIDEO INC. (m)—C-77
ELECTOR LTD. (d)—C-80
FAIRLIGHT INSTRUMENTS INC. (m & d)—C-81

INTERNATIONAL NUCLEAR CORP. (m)—C-86
 KNOX VIDEO (m)—C-88
 OMICRON VIDEO (m)—C-94
 UTAH SCIENTIFIC INC. (m)—C-106

0770-5520

—ccmpressor/positioners

ALTA GROUP INC. (m)—C-68
 DIGITAL F/X INC. (m)—C-79
 ELECTOR LTD. (d)—C-80
 FOR-A CORPORATION OF AMERICA (m)—C-82
 RANK CINTEL INC. (d & r)—C-97
 VITAL INDUSTRIES INC. (m)—C-108

0770-5540

—digital ftx processors

ABEKAS VIDEO SYSTEMS INC. (m)—C-67
 ALTA GROUP INC. (m)—C-68
 DIGITAL F/X INC. (m)—C-79
 DIGITAL SERVICES CORP. (m)—C-79
 ELECTOR LTD. (d)—C-80
 FAIRLIGHT INSTRUMENTS INC. (m & d)—C-81
 FOR-A CORPORATION OF AMERICA (m)—C-82
 GML AMERICA INC. (d)—C-83
 THE GRASS VALLEY GROUP (m)—C-83
 MICROTOME INC. (m)—C-91
 NEC AMERICA INC. (Broadcast Equipment Div.) (m)—C-93
 PINNACLE SYSTEMS INC. (m)—C-95
 QUANTEL INC. (m)—C-97
 SHINTRON CO. INC. (m)—C-99
 VITAL INDUSTRIES INC. (m)—C-108

0770-5560

—chromakeyers

ABEKAS VIDEO SYSTEMS INC. (m)—C-67
 BROADCAST VIDEO SYSTEMS LTD. (m)—C-73
 CENTRAL DYNAMICS LTD. (m & r)—C-75
 CROSSPOINT LATCH CORP. (m)—C-78
 FAIRLIGHT INSTRUMENTS INC. (m & d)—C-81
 FOR-A CORPORATION OF AMERICA (m)—C-82
 FORTTEL INC. (d)—C-82
 GENERAL TELEVISION NETWORK (d & r)—C-83
 INTERGROUP TECHNOLOGIES INC. (m)—C-86
 INTERNATIONAL NUCLEAR CORP. (m)—C-86
 NEC AMERICA INC. (Broadcast Equipment Div.) (m)—C-93
 OMICRON VIDEO (m)—C-94
 SHINTRON CO. INC. (m)—C-99
 THOMSON-CSF BROADCAST INC. (m)—C-104
 ULTIMATTE CORP. (m)—C-105
 VITAL INDUSTRIES INC. (m)—C-108

0770-5580

—chromakeyers—encoded

ABEKAS VIDEO SYSTEMS INC. (m)—C-67
 BCS (d & r)—C-72
 CENTRAL DYNAMICS LTD. (m & r)—C-75
 CROSSPOINT LATCH CORP. (m)—C-78
 FAIRLIGHT INSTRUMENTS INC. (m & c)—C-81
 FOR-A CORPORATION OF AMERICA (m)—C-82
 GENERAL TELEVISION NETWORK (d & r)—C-83
 INTERGROUP TECHNOLOGIES INC. (m)—C-86
 INTERNATIONAL NUCLEAR CORP. (m)—C-86
 OMICRON VIDEO (m)—C-94
 SHINTRON CO. INC. (m)—C-99
 VITAL INDUSTRIES INC. (m)—C-108

0770-5600

—chromakeyers—RGB

ABEKAS VIDEO SYSTEMS INC. (m)—C-67
 BCS (d & r)—C-72
 BROADCAST VIDEO SYSTEMS LTD. (m)—C-73
 CENTRAL DYNAMICS LTD. (m & r)—C-75
 CROSSPOINT LATCH CORP. (m)—C-78
 ELECTOR LTD. (d)—C-80
 FAIRLIGHT INSTRUMENTS INC. (m & d)—C-81
 FOR-A CORPORATION OF AMERICA (m)—C-82
 GENERAL TELEVISION NETWORK (d & r)—C-83
 INTERGROUP TECHNOLOGIES INC. (m)—C-86
 OMICRON VIDEO (m)—C-94
 SHINTRON CO. INC. (m)—C-99
 THOMSON-CSF BROADCAST INC. (m)—C-104
 ULTIMATTE CORP. (m)—C-105
 VITAL INDUSTRIES INC. (m)—C-108

0770-5620

—keyers

BROADCAST VIDEO SYSTEMS LTD. (m)—C-73
 CENTRAL DYNAMICS LTD. (m & r)—C-75
 CHANNELMATIC INC. (m)—C-76
 DEL COMPU-CABLE SYSTEMS INC. (m)—C-78
 DIGITAL F/X INC. (m)—C-79
 FOR-A CORPORATION OF AMERICA (m)—C-82
 GENERAL TELEVISION NETWORK (d & r)—C-83
 GRAHAM-PATTEN SYSTEMS INC. (m & d)—C-83
 IMAGE VIDEO LTD. (m)—C-85
 INTERGROUP TECHNOLOGIES INC. (m)—C-86
 INTERNATIONAL NUCLEAR CORP. (m)—C-86
 KNOX VIDEO (m)—C-88
 OMICRON VIDEO (m)—C-94
 SHINTRON CO. INC. (m)—C-99
 VITAL INDUSTRIES INC. (m)—C-108

0770-5640

—keyers—downstream

BROADCAST VIDEO SYSTEMS LTD. (m)—C-73
 CENTRAL DYNAMICS LTD. (m & r)—C-75
 DEL COMPU-CABLE SYSTEMS INC. (m)—C-78
 DIGITAL F/X INC. (m)—C-79
 FOR-A CORPORATION OF AMERICA (m)—C-82
 GENERAL TELEVISION NETWORK (d & r)—C-83
 GRAHAM-PATTEN SYSTEMS INC. (m & d)—C-83
 IMAGE VIDEO LTD. (m)—C-85
 INTERGROUP TECHNOLOGIES INC. (m)—C-86
 INTERNATIONAL NUCLEAR CORP. (m)—C-86
 KNOX VIDEO (m)—C-88
 OMICRON VIDEO (m)—C-94
 SHINTRON CO. INC. (m)—C-99
 VITAL INDUSTRIES INC. (m)—C-108

0770-5660

—keyers—nonadditive

BROADCAST VIDEO SYSTEMS LTD. (m)—C-73
 CENTRAL DYNAMICS LTD. (m & r)—C-75
 FOR-A CORPORATION OF AMERICA (m)—C-82
 GENERAL TELEVISION NETWORK (d & r)—C-83
 GRAHAM-PATTEN SYSTEMS INC. (m & d)—C-83

INTERGROUP TECHNOLOGIES INC.

(m)—C-86
 KNOX VIDEO (m)—C-88
 OMICRON VIDEO (m)—C-94

0770-5680

—standalone ftx generators

AMPEX CORP. (m)—C-69
 CENTRAL DYNAMICS LTD. (m & r)—C-75
 DIGITAL F/X INC. (m)—C-79
 ELECTOR LTD. (d)—C-80
 FAIRLIGHT INSTRUMENTS INC. (m & d)—C-81
 GENERAL TELEVISION NETWORK (d & r)—C-83
 THE GRASS VALLEY GROUP (m)—C-83
 MICROTOME INC. (m)—C-91
 QUANTEL INC. (m)—C-97
 VIDEO ASSOCIATES LABS INC. (m)—C-108
 VITAL INDUSTRIES INC. (m)—C-108

0770-5700

—video insert

BROADCAST VIDEO SYSTEMS LTD. (m)—C-73
 CHANNELMATIC INC. (m)—C-76
 ELECTOR LTD. (d)—C-80
 KNOX VIDEO (m)—C-88

0770-5720

Standards Converters/Services

A. F. ASSOCIATES INC. (d)—C-67
 ELECTOR LTD. (d)—C-80
 THE GRASS VALLEY GROUP (m)—C-83
 MERLIN ENGINEERING WORKS INC. (m)—C-91
 MPDS VIDEO INDUSTRIES INC. (d)—C-93
 QUANTEL INC. (m)—C-97
 ROSCOR CORP. (d & r)—C-98
 VIDEO INTERNATIONAL (m)—C-108

0770-5740

Still Stores, Slow Motion

HARRIS CORP. (Broadcast Division) (m)—C-84
 LAKE SYSTEMS CORP. (d)—C-88
 NEC AMERICA INC. (Broadcast Equipment Div.) (m)—C-93
 OPTICAL DISC CORP. (m)—C-94
 PINNACLE SYSTEMS INC. (m)—C-95
 ROSCOR CORP. (d & r)—C-98

0770-5760

Still/Slide Store, Electronic

ALTA GROUP INC. (m)—C-68
 AMPEX CORP. (m)—C-69
 DUBNER COMPUTER SYSTEMS INC. (m)—C-79
 HARRIS CORP. (Broadcast Division) (m)—C-84
 LAKE SYSTEMS CORP. (d)—C-88
 LEITCH VIDEO OF AMERICA INC. (m)—C-89
 LINES VIDEO SYSTEMS (d)—C-89
 MAZE BROADCAST INC. (d)—C-91
 MPDS VIDEO INDUSTRIES INC. (d)—C-93
 PINNACLE SYSTEMS INC. (m)—C-95
 QUANTEL INC. (m)—C-97
 RANK CINTEL INC. (d & r)—C-97
 ROSCOR CORP. (d & r)—C-98
 THOMSON-CSF BROADCAST INC. (m)—C-104

0770-5780

Switchers

A. F. ASSOCIATES INC. (d)—C-67
 ADAMS-RUSSELL ELECTRONICS CO. INC. (Arvis Div.) (m)—C-67
 AMPEX CORP. (m)—C-69
 BSM SYSTEMS INC. (m & d)—C-73
 CENTRAL DYNAMICS LTD. (m & r)—C-75
 CHANNELMATIC INC. (m)—C-76
 CROSSPOINT LATCH CORP. (m)—C-78
 DI-TECH INC. (m)—C-79
 VICTOR DUNCAN INC. (d)—C-79
 DYNAIR ELECTRONICS INC. (m)—C-80
 FOR-A CORPORATION OF AMERICA (m)—C-82
 GBC CLOSED CIRCUIT TV CORP. (m)—C-82
 GENERAL TELEVISION NETWORK (d & r)—C-83
 THE GRASS VALLEY GROUP (m)—C-83
 HARRIS CORP. (Broadcast Division) (d)—C-84
 IMAGE VIDEO LTD. (m)—C-85
 INTERNATIONAL NUCLEAR CORP. (m)—C-86
 JVC CO. OF AMERICA (m & d)—C-87
 LAKE SYSTEMS CORP. (d)—C-88
 LANDY ASSOCIATES INC. (d)—C-88
 Lenco INC. (Electronics Div.) (m)—C-89
 LINES VIDEO SYSTEMS (d)—C-89
 MAZE BROADCAST INC. (d)—C-91
 3M CO. (Broadcast & Related Products Div.) (m)—C-92
 OMICRON VIDEO (m)—C-94
 PORTAC INC. (m)—C-96
 QUICK-SET INC. (m)—C-97
RMS ELECTRONICS INC./CATV DIVISION (m)—C-98
 ROSCOR CORP. (d & r)—C-98
 SHINTRON CO. INC. (m)—C-99
 TELE-ENGINEERING CORP. (m)—C-103
 UTAH SCIENTIFIC INC. (m)—C-106
 VICON INDUSTRIES INC. (m)—C-106
 VIDEO ACCESSORY CORP. (m)—C-106
 VITAL INDUSTRIES INC. (m)—C-108

0770-5800

—crossbar

INTERNATIONAL NUCLEAR CORP. (m)—C-86

0770-5820

—routing

ADAMS-RUSSELL ELECTRONICS CO. INC. (Arvis Div.) (m)—C-67
 BSM SYSTEMS INC. (m & d)—C-73
 CENTRAL DYNAMICS LTD. (m & r)—C-75
 CHANNELMATIC INC. (m)—C-76
 DI-TECH INC. (m)—C-79
 DYNAIR ELECTRONICS INC. (m)—C-80
 FOR-A CORPORATION OF AMERICA (m)—C-82
 THE GRASS VALLEY GROUP (m)—C-83
 IMAGE VIDEO LTD. (m)—C-85
 INTERGROUP TECHNOLOGIES INC. (m)—C-86
 INTERNATIONAL NUCLEAR CORP. (m)—C-86
 LAIRD TELEMEDIA INC. (m)—C-88
 LANDY ASSOCIATES INC. (d)—C-88
 LINES VIDEO SYSTEMS (d)—C-89
 MATCO CONTROL PRODUCTS (m)—C-91
 3M BROADCASTING PRODUCTS DIVISION (m)—C-92
 3M CO. (Broadcast & Related Products Div.) (m)—C-92
 NEC AMERICA INC. (Broadcast Equipment Div.) (m)—C-93
 OMICRON VIDEO (m)—C-94
 QUICK-SET INC. (m)—C-97
 SHINTRON CO. INC. (m)—C-99
 TELE-ENGINEERING CORP. (m)—C-103
 UTAH SCIENTIFIC INC. (m)—C-106
 VERSATECH INDUSTRIES INC. (m)—C-106

STUDIO EQUIPMENT & SUPPLIES—0700

0770-5840

—video

ADAMS-RUSSELL ELECTRONICS CO. INC. (Arvis Div.) (m)—C-67
AMPEX CORP. (m)—C-89
BSM SYSTEMS INC. (m & d)—C-73
BURLINGTON AUDIO/VIDEO TAPES INC. (d)—C-74
CABLE TECHNOLOGIES INTERNATIONAL INC. (d)—C-74
CENTRAL DYNAMICS LTD. (m & r)—C-75
CHANNELMATIC INC. (m)—C-76
CROSSPOINT LATCH CORP. (m)—C-78
DI-TECH INC. (m)—C-79
DIGITAL SERVICES CORP. (m)—C-79
DYNAIR ELECTRONICS INC. (m)—C-80
GBC-CCTV/WASHINGTON CORP. (m & d)—C-82
GBC CLOSED CIRCUIT TV CORP. (m)—C-82
THE GRASS VALLEY GROUP (m)—C-83
JAMES GRUNDER & ASSOCIATES INC. (d)—C-84
IMAGE VIDEO LTD. (m)—C-85
INTERGROUP TECHNOLOGIES INC. (m)—C-86
INTERNATIONAL NUCLEAR CORP. (m)—C-86
JVC CO. OF AMERICA (m & d)—C-87
LANDY ASSOCIATES INC. (d)—C-88
LEITCH VIDEO OF AMERICA INC. (m)—C-89
MATCO CONTROL PRODUCTS (m)—C-91
MAZE BROADCAST INC. (d)—C-91
3M BROADCASTING PRODUCTS DIVISION (m)—C-92
3M CO. (Broadcast & Related Products Div.) (m)—C-92
OMICRON VIDEO (m)—C-94
PECA INC. (m)—C-95
PORTAC INC. (m)—C-96
QSI SYSTEMS INC. (m)—C-97
QUICK-SET INC. (m)—C-97
RMS ELECTRONICS INC./CATV DIVISION (m)—C-98
ROSS VIDEO LTD. (m)—C-98
TELE-ENGINEERING CORP. (m)—C-103
UTAH SCIENTIFIC INC. (m)—C-106
VERSATECH INDUSTRIES INC. (m)—C-106
VICON INDUSTRIES INC. (m)—C-106
VITAL INDUSTRIES INC. (m)—C-106

0770-5860

—video switchers—computerized

BSM SYSTEMS INC. (m & d)—C-73
CROSSPOINT LATCH CORP. (m)—C-78
THE GRASS VALLEY GROUP (m)—C-83
INTERGROUP TECHNOLOGIES INC. (m)—C-86
INTERNATIONAL NUCLEAR CORP. (m)—C-86
MATCO CONTROL PRODUCTS (m)—C-91
3M BROADCASTING PRODUCTS DIVISION (m)—C-92
3M CO. (Broadcast & Related Products Div.) (m)—C-92
ROSS VIDEO LTD. (m)—C-98
TELE-ENGINEERING CORP. (m)—C-103
UTAH SCIENTIFIC INC. (m)—C-106

0770-5880

—video switchers—local

BROADCAST VIDEO SYSTEMS LTD. (m)—C-73
BSM SYSTEMS INC. (m & d)—C-73
CENTRAL DYNAMICS LTD. (m & r)—C-75
CHANNELMATIC INC. (m)—C-76
DYNAIR ELECTRONICS INC. (m)—C-80
THE GRASS VALLEY GROUP (m)—C-83
INTERGROUP TECHNOLOGIES INC. (m)—C-86
INTERNATIONAL NUCLEAR CORP. (m)—C-86
MATCO CONTROL PRODUCTS (m)—C-91
3M BROADCASTING PRODUCTS DIVISION (m)—C-92
3M CO. (Broadcast & Related Products Div.) (m)—C-92
ROSS VIDEO LTD. (m)—C-98

TELE-ENGINEERING CORP. (m)—C-103
UTAH SCIENTIFIC INC. (m)—C-106
VICON INDUSTRIES INC. (m)—C-106
VITAL INDUSTRIES INC. (m)—C-108

0770-5900

—video switchers—remote controlled

AMX CORP. (d)—C-89
BSM SYSTEMS INC. (m & d)—C-73
CENTRAL DYNAMICS LTD. (m & r)—C-75
CHANNELMATIC INC. (m)—C-76
DYNAIR ELECTRONICS INC. (m)—C-80
THE GRASS VALLEY GROUP (m)—C-83
INTERGROUP TECHNOLOGIES INC. (m)—C-86
INTERNATIONAL NUCLEAR CORP. (m)—C-86
MATCO CONTROL PRODUCTS (m)—C-91
3M BROADCASTING PRODUCTS DIVISION (m)—C-92
3M CO. (Broadcast & Related Products Div.) (m)—C-92
QUICK-SET INC. (m)—C-97
SHINTRON CO. INC. (m)—C-99
TELE-ENGINEERING CORP. (m)—C-103
UTAH SCIENTIFIC INC. (m)—C-106
VICON INDUSTRIES INC. (m)—C-106
VIDEO ACCESSORY CORP. (m)—C-106
VITAL INDUSTRIES INC. (m)—C-106

0770-5920

Switches

ALLIED ELECTRONICS (a div. of Digttech Inc.) (d)—C-68
BIRD ELECTRONIC CORP. (m & d)—C-72
CHANNELMATIC INC. (m)—C-76
DOW-KEY MICROWAVE CORP. (m)—C-79
THE DROP SHOP LTD. (d)—C-79
GBC CLOSED CIRCUIT TV CORP. (m)—C-82
G. C. ELECTRONICS CO. (m)—C-82
METROPOLITAN ELECTRIC MANUFACTURING CO.
MICRO COMMUNICATIONS INC. (m)—C-91
PECA INC. (m)—C-95
PICO PRODUCTS INC. (m)—C-95
QUALITY VIDEO SUPPLY CORP. (d)—C-97
QUICK-SET INC. (m)—C-97
RMS ELECTRONICS INC./CATV DIVISION (m)—C-98
SPECTRUM MEGA HERTZ (d)—C-101
TRIMM INC. (m)—C-105
VIDEO ACCESSORY CORP. (m)—C-106

0770-5940

—coaxial

BIRD ELECTRONIC CORP. (m & d)—C-72
CHANNELMATIC INC. (m)—C-76
DOW-KEY MICROWAVE CORP. (m)—C-79
THE DROP SHOP LTD. (d)—C-79
GBC CLOSED CIRCUIT TV CORP. (m)—C-82
G. C. ELECTRONICS CO. (m)—C-82
MICRO COMMUNICATIONS INC. (m)—C-91
PECA INC. (m)—C-95
QUICK-SET INC. (m)—C-97
RMS ELECTRONICS INC./CATV DIVISION (m)—C-98
TRIMM INC. (m)—C-105

0770-5960

—video activated

CHANNELMATIC INC. (m)—C-76
GBC-CCTV/WASHINGTON CORP. (m & d)—C-82
LENCO INC. (Electronics Div.) (m)—C-89
3M CO. (Broadcast & Related Products Div.) (m)—C-92
OMICRON VIDEO (m)—C-94
VIDEO ACCESSORY CORP. (m)—C-106

0770-5970

Sync Generators (see Generators in this category)

0770-5980

Synchronizers

ADAMS-SMITH (d)—C-67
AUDIO KINETICS LTD. (m)—C-71
BCS (d & r)—C-72
CIPHER DIGITAL INC. (m)—C-76
EVERTS MICROSYSTEMS (m)—C-81
JAMES GRUNDER & ASSOCIATES INC. (d)—C-84
LAKE SYSTEMS CORP. (d)—C-88
MARCONI COMMUNICATION SYSTEMS LTD. (m)—C-90
MICROTIME INC. (m)—C-91
MULTI-TRACK MAGNETICS/RANGERTONE (d)—C-93
NEC AMERICA INC. (Broadcast Equipment Div.) (m)—C-93
NOVA SYSTEMS INC. (m)—C-94
OTARI CORP. (m)—C-94
QUANTEL INC. (m)—C-97
VIDEOTEK INC. (m)—C-108

0770-6000

—audio-video

ADAMS-SMITH (d)—C-67
AUDIO KINETICS LTD. (m)—C-71
EVERTS MICROSYSTEMS (m)—C-81
LEXICON INC. (m)—C-89
NEC AMERICA INC. (Broadcast Equipment Div.) (m)—C-93
OTARI CORP. (m)—C-94

0770-6020

—digital video

MICROTIME INC. (m)—C-91
NEC AMERICA INC. (Broadcast Equipment Div.) (m)—C-93
NOVA SYSTEMS INC. (m)—C-94
QUANTEL INC. (m)—C-97
VIDEOTEK INC. (m)—C-108

0770-6040

Tape & Accessories

AGFA-GEVAERT INC. (Magnetic Tape Division) (m)—C-67
AVSC INC. (d)—C-72
BURLINGTON AUDIO/VIDEO TAPES INC. (d)—C-74
CENTER VIDEO INDUSTRIAL CO. INC. (d)—C-75
VICTOR DUNCAN INC. (d)—C-79
FUJI PHOTO FILM USA INC. (m)—C-82
G. C. ELECTRONICS CO. (m)—C-82
JVC CO. OF AMERICA (m & d)—C-87
MEMTEK PRODUCTS/MEMOREX AUDIO & VIDEO (m)—C-91
MIDWEST COMMUNICATIONS CORP. (d)—C-92
3M CO. (Magnetic Media Division) (m)—C-92
MPCS VIDEO INDUSTRIES INC. (d)—C-93
QUALITY VIDEO SUPPLY CORP. (d)—C-97
QUANTUM AUDIO LABS INC. (m)—C-97
RMS ELECTRONICS INC./CATV DIVISION (m)—C-98
ROSCOR CORP. (d)—C-98
SONY COMMUNICATIONS PRODUCTS CO. (m)—C-100
SONY MAGNETIC PRODUCTS CO. (m)—C-100
STEINBERG ELECTRONICS INC. (d)—C-101
STUDIO FILM & TAPE (LA) INC. (m & d)—C-101
TABER MANUFACTURING & ENGINEERING CO. (d)—C-102
TEK MEDIA SUPPLY CO. (d)—C-102

TELE-MEASUREMENTS INC. (d)—C-103
UNITED AD LABEL CO. INC. (m)—C-106
THE VIDEO TAPE CO. (VTC) (d)—C-108

0770-6060

—carrying & shipping cases

CALZONE CASE CO. (m)—C-74
FERNO-WASHINGTON INC. (m)—C-81
LIPSNER-SMITH CO. (d)—C-89
MAGNASYNC/MOVIOLA CORP. (m)—C-90
MERLIN ENGINEERING WORKS INC. (m)—C-91
3M CO. (Magnetic Media Division) (m)—C-92
NALPAK VIDEO SALES INC. (m)—C-93
NEUMADE PRODUCTS CORP. (m)—C-93
QUALITY VIDEO SUPPLY CORP. (d)—C-97
RMS ELECTRONICS INC./CATV DIVISION (m)—C-98
SCHUESSLER CASE CO. INC. (m)—C-99
STUDIO FILM & TAPE (LA) INC. (d)—C-101
TEK MEDIA SUPPLY CO. (d)—C-102
TELEPAK SD (m & d)—C-103

0770-6080

—demagnetizers

AVSC INC. (m & d)—C-72
CHRISTIE ELECTRIC CORP. (m)—C-76
CMC TECHNOLOGY (m)—C-76
GARNER INDUSTRIES (m)—C-82
G. C. ELECTRONICS CO. (m)—C-82
GENEVA GROUP OF COS. INC. (m)—C-83
LIPSNER-SMITH CO. (m)—C-89
MEMTEK PRODUCTS/MEMOREX AUDIO & VIDEO (d)—C-91
PALTEX (m)—C-95
QUANTUM AUDIO LABS INC. (m)—C-97
TABER MANUFACTURING & ENGINEERING CO. (m & d)—C-102
TEK MEDIA SUPPLY CO. (d)—C-102

0770-6100

—evaluators

LIPSNER-SMITH CO. (m)—C-89
RTI RESEARCH TECHNOLOGY INTERNATIONAL (m)—C-98
TELEVISION EQUIPMENT ASSOCIATES INC. (m)—C-103

0770-6120

—rewinders

ADAPT COMMUNICATION SUPPLY CO. INC. (d)—C-67
AUDICO INC. (m)—C-71
COMMUNICATION MARKETING & CONSULTING LTD. (m)—C-77
G. C. ELECTRONICS CO. (m)—C-82
LIPSNER-SMITH CO. (m)—C-89
RTI RESEARCH TECHNOLOGY INTERNATIONAL (m)—C-98
TEK MEDIA SUPPLY CO. (d)—C-102
TELEVISION EQUIPMENT ASSOCIATES INC. (m)—C-103

0770-6140

—spindle height gauges

G. C. ELECTRONICS CO. (m)—C-82
TENTEL CORP. (m)—C-103

0770-6160

—tape cleaners

ADAPT COMMUNICATION SUPPLY CO. INC. (d)—C-67
ASACA/SHIBASOKU CORP. OF AMERICA (m)—C-70

AUDICO INC. (m)—C-71
 AUDIO-TECHNICA U. S. INC. (m)—C-71
 BURLINGTON AUDIO/VIDEO TAPES INC. (d)—C-74
 COMMUNICATION MARKETING & CONSULTING LTD. (m)—C-77
 G. C. ELECTRONICS CO. (m)—C-82
 HOLT LLOYD CORP./LPS PRODUCTS (m)—C-85
 LIPSNER-SMITH CO. (m)—C-89
 MEMTEK PRODUCTS/MEMOREX AUDIO & VIDEO (m)—C-91
 SONY MAGNETIC PRODUCTS CO. (m)—C-100
 TEK MEDIA SUPPLY CO. (d)—C-102
 TELEVISION EQUIPMENT ASSOCIATES INC. (m)—C-103

0770-6180

—tape
 ADAP COMMUNICATION SUPPLY CO. INC. (c)—C-67
 AGFA-GEVAERT INC. (Magnetic Tape Division) (m)—C-67
 AMPEX CORP. (m)—C-69
 AUDICO INC. (d)—C-71
 BURLINGTON AUDIO/VIDEO TAPES INC. (d)—C-74
 FUJI PHOTO FILM USA INC. (m)—C-82
 JVC CO. OF AMERICA (m & d)—C-87
 LANDY ASSOCIATES INC. (d)—C-88
 MEMTEK PRODUCTS/MEMOREX AUDIO & VIDEO (m)—C-91
 3M CO. (Magnetic Tape Division) (m)—C-92
 SONY COMMUNICATIONS PRODUCTS CO. (m)—C-100
 SONY MAGNETIC PRODUCTS CO. (m)—C-100
 STUDIO FILM & TAPE (LA) INC. (m & d)—C-101
 TEK MEDIA SUPPLY CO. (d)—C-102
 THE VIDEO TAPE CO. (VTC) (d)—C-108

0770-6200

—tape—cartridges
 BURLINGTON AUDIO/VIDEO TAPES INC. (d)—C-74
 3M CO. (Magnetic Tape Division) (m)—C-92
 SONY COMMUNICATIONS PRODUCTS CO. (m)—C-100
 STUDIO FILM & TAPE (LA) INC. (m & c)—C-101
 TEK MEDIA SUPPLY CO. (d)—C-102

0770-6220

—tape—cassettes
 AGFA-GEVAERT INC. (Magnetic Tape Division) (m)—C-67
 ALLIED ELECTRONICS (a div. of Digitech Inc.) (d)—C-68
 BURLINGTON AUDIO/VIDEO TAPES INC. (m & d)—C-74
 CENTER VIDEO INDUSTRIAL CO. INC. (d)—C-75
 FUJI PHOTO FILM USA INC. (m)—C-82
 MEMTEK PRODUCTS/MEMOREX AUDIO & VIDEO (m)—C-91
 3M CO. (Magnetic Tape Division) (m)—C-92
 SONY COMMUNICATIONS PRODUCTS CO. (m)—C-100
 SONY MAGNETIC PRODUCTS CO. (m)—C-100
 STUDIO FILM & TAPE (LA) INC. (m & d)—C-101
 TEK MEDIA SUPPLY CO. (d)—C-102

0770-6240

—tape—open reel
 AGFA-GEVAERT INC. (Magnetic Tape Division) (m)—C-67
 BURLINGTON AUDIO/VIDEO TAPES INC. (m & d)—C-74

FUJI PHOTO FILM USA INC. (m)—C-82
 3M CO. (Magnetic Media Division) (m)—C-92
 SONY COMMUNICATIONS PRODUCTS CO. (m)—C-100
 SONY MAGNETIC PRODUCTS CO. (m)—C-100
 STUDIO FILM & TAPE (LA) INC. (m & d)—C-101

0770-6260

—tension gauges
 TENTEL CORP. (m & d & r)—C-103

0770-6280**Teletext Equipment & Accessories**

A. F. ASSOCIATES INC. (d)—C-67
 BCS (d & r)—C-72
 CENTER VIDEO INDUSTRIAL CO. INC. (d)—C-75
 VICTOR DUNCAN INC. (d)—C-79
 GENERAL TELEVISION NETWORK (d & r)—C-83
 IKEGAMI ELECTRONICS (U.S.A.) INC. (d)—C-85
 LAIRD TELEMEDIA INC. (m)—C-88
 LAKE SYSTEMS CORP. (d)—C-88
 LANDY ASSOCIATES INC. (d)—C-88
 MARCONI COMMUNICATION SYSTEMS LTD. (m)—C-90
 MPDS VIDEO INDUSTRIES INC. (d)—C-93
 MULTI-TRACK MAGNETICS/RANGERTONE (m)—C-93
 NAC INC. (m & d & r)—C-93
 RANK CINTEL INC. (d & r)—C-97
 STEADI-FILM CORP. (m & d)—C-101
 TELE-MEASUREMENTS INC. (d)—C-103
 VIDEO MEDIA (d)—C-108

0770-6300

—16/35mm telecine projectors
 IKEGAMI ELECTRONICS (U.S.A.) INC. (m)—C-85
 MULTI-TRACK MAGNETICS/RANGERTONE (m)—C-93
 RANK CINTEL INC. (d & r)—C-97
 VIDEO MEDIA (d)—C-108

0770-6320

—35mm slide projectors
 EASTMAN KODAK CO. (m & d)—C-80
 MULTI-TRACK MAGNETICS/RANGERTONE (m)—C-93
 RANK CINTEL INC. (d & r)—C-97
 THOMSON-CSF BROADCAST INC. (m)—C-104
 VIDEO MEDIA (d)—C-108

0770-6340

—auto light control
 VIDEO MEDIA (d)—C-108

0770-6360

—cameras
 IKEGAMI ELECTRONICS (U.S.A.) INC. (m)—C-85
 LANDY ASSOCIATES INC. (d)—C-88
 SHARP ELECTRONICS CORP. PROFESSIONAL PRODUCTS DIV. (m)—C-99
 STUDIO FILM & TAPE (LA) INC. (d)—C-101
 VICON INDUSTRIES INC. (m)—C-106
 VIDEO MEDIA (d)—C-108

0770-6380

—color correctors
 BROADCAST VIDEO SYSTEMS LTD. (d)—C-73
 FOR-A CORPORATION OF AMERICA (m)—C-82
 RANK CINTEL INC. (d & r)—C-97
 TELEVISION EQUIPMENT ASSOCIATES INC. (m)—C-103
 THOMSON-CSF BROADCAST INC. (m)—C-104
 VIDEO MEDIA (d)—C-108

0770-6400

—optical multiplexers
 IKEGAMI ELECTRONICS (U.S.A.) INC. (m)—C-85
 VIDEO MEDIA (d)—C-108

0770-6420

—solid-state
 VICON INDUSTRIES INC. (m)—C-106

0770-6440

—sprocketed film transports
 STEADI-FILM CORP. (m & d)—C-101

0770-6460**Teletext Systems**

THE CAMERA MART INC. (d)—C-74
 VICTOR DUNCAN INC. (d)—C-79
 HARRIS CORP. (Broadcast Division) (d)—C-84
 NORPAK CORP. (m)—C-94
 QUALITY VIDEO SUPPLY CORP. (d)—C-97
 SKOTEL CORP. (m)—C-100
 VIDEO DATA SYSTEMS (m)—C-108

0770-6465

Test Charts, Slides (see Cameras & Accessories in this categories)

0770-6470

Test Equipment (see TEST & MEASUREMENT EQUIPMENT)

0770-6475

Time Code Generators, Vertical Interval (see Generators in this category)

0770-6476

Time Code/Synchronizing Systems (see Generators in this category)

0770-6480

Timers
 CHRONO-LOG CORP. (m)—C-76
 ESE (m)—C-81
 EVERTS MICROSYSTEMS (m)—C-81
 FOR-A CORPORATION OF AMERICA (m)—C-82
 LOGITEK (m)—C-89
 MIDWEST COMMUNICATIONS CORP. (d)—C-92
 MPDS VIDEO INDUSTRIES INC. (d)—C-93
 QUALITY VIDEO SUPPLY CORP. (d)—C-97
 TORPEY CONTROLS (m)—C-104
 VIDEO DATA SYSTEMS (m)—C-108

0770-6500

—blanking interval
 VIDEO DATA SYSTEMS (m)—C-108

0770-6520

—program
 ARTEL SERVICE CORP. (m & d & r)—C-70
 ESE (m)—C-81
 LOGITEK (m)—C-89
 TORPEY CONTROLS (m)—C-104

0770-6540

—video tape
 AGFA-GEVAERT INC. (Magnetic Tape Division) (m)—C-67
 AUDICO INC. (m)—C-71
 BURLINGTON AUDIO/VIDEO TAPES INC. (d)—C-74
 SHAROUBIM INTERNATIONAL CO. (d)—C-99
 TEMTRON ELECTRONICS (d)—C-103

0770-6550

Tubes (see Cameras & Accessories in this category)

0770-6560**Tuners, Video**

ADWAR VIDEO CORP. (d)—C-67
 ALFORD MANUFACTURING CO. (m)—C-68
 GENERAL TELEVISION NETWORK (d & r)—C-83
 MPDS VIDEO INDUSTRIES INC. (d)—C-93
 ROSCOR CORP. (d & r)—C-98

0770-6580**VTRs, VCRs**

A. F. ASSOCIATES INC. (d)—C-67
 ADWAR VIDEO CORP. (d)—C-67
 AMPEX CORP. (m)—C-69
 BCS (d & r)—C-72
 CENTER VIDEO INDUSTRIAL CO. INC. (d & r)—C-75
 VICTOR DUNCAN INC. (d)—C-79
 GENERAL TELEVISION NETWORK (d & r)—C-83
 HARRIS CORP. (Broadcast Division) (d)—C-84
 HITACHI DENSHI AMERICA LTD. (m)—C-84
 LAKART CORP. (d)—C-88
 LAKE SYSTEMS CORP. (d)—C-88
 LANDY ASSOCIATES INC. (d)—C-88
 LINES VIDEO SYSTEMS (d)—C-89
 MERLIN ENGINEERING WORKS INC. (m)—C-91
 MIDWEST COMMUNICATIONS CORP. (d)—C-92
 ODETICS INC. (Broadcast Division) (m)—C-94
 PANASONIC BROADCAST SYSTEMS CO. (m)—C-95
 PEIRCE-PHELPS INC. (d)—C-95
 QUALITY VIDEO SUPPLY CORP. (d)—C-97
 ROSCOR CORP. (d & r)—C-98
 SHARP ELECTRONICS CORP. PROFESSIONAL PRODUCTS DIV. (m)—C-99
 SONY COMMUNICATIONS PRODUCTS CO. (m)—C-100
 TELECOMMUNICATIONS PRODUCTS CORP. (d)—C-102
 VAUGHN COMMUNICATIONS GROUP (d & r)—C-106
 VICON INDUSTRIES INC. (m)—C-106

STUDIO EQUIPMENT & SUPPLIES—0700

0770-6600

—1/2 inch

ADWAR VIDEO CORP. (d)—C-67
AMPEX CORP. (m)—C-69
BCS (d & r)—C-72
BURLINGTON AUDIO/VIDEO TAPES INC. (d)—C-74
LAKART CORP. (d)—C-88
LAKE SYSTEMS CORP. (d)—C-88
ODETICS INC. (Broadcast Division) (d)—C-94
PANASONIC BROADCAST SYSTEMS CO. (m)—C-95
SHARP ELECTRONICS CORP., PROFESSIONAL PRODUCTS DIV. (m)—C-99
SONY COMMUNICATIONS PRODUCTS CO. (m)—C-100
VICON INDUSTRIES INC. (m)—C-106

0770-6620

—3/4 inch

ADWAR VIDEO CORP. (d)—C-67
BURLINGTON AUDIO/VIDEO TAPES INC. (d)—C-74
LAKART CORP. (d)—C-88
LAKE SYSTEMS CORP. (d)—C-88
SONY COMMUNICATIONS PRODUCTS CO. (m)—C-100

0770-6640

—1 inch

AMPEX CORP. (m)—C-69
BURLINGTON AUDIO/VIDEO TAPES INC. (d)—C-74
HITACHI DENSHI AMERICA LTD. (m)—C-84
LAKART CORP. (d)—C-88
LAKE SYSTEMS CORP. (d)—C-88
MERLIN ENGINEERING WORKS INC. (m)—C-91
SONY COMMUNICATIONS PRODUCTS CO. (m)—C-100

0770-6660

—2 inch

BURLINGTON AUDIO/VIDEO TAPES INC. (d)—C-74
MERLIN ENGINEERING WORKS INC. (m)—C-91

0770-6680

—parts & accessories

ADAPT COMMUNICATION SUPPLY CO. INC. (d)—C-67
ATI (d)—C-71
COLORMAX ELECTRONIC CORP. (d)—C-77
FUJII PHOTO FILM USA INC. (m)—C-82
G. C. ELECTRONICS CO. (m)—C-82
HOLT LLOYD CORP./LPS PRODUCTS (m)—C-85
LIBERTY INDUSTRIES INC. (m & d)—C-89
QUANTUM AUDIO LABS INC. (m)—C-97
RMS ELECTRONICS INC./CATV DIVISION (m)—C-98
STEINBERG ELECTRONICS INC. (d)—C-101
UNITED AD LABEL CO. INC. (m)—C-106
VIDEOLAB (m)—C-108

0770-6700

—parts & accessories—cleaners

ADAPT COMMUNICATION SUPPLY CO. INC. (d)—C-67
ASACA/SHIBASOKU CORP. OF AMERICA (m)—C-70
COLORMAX ELECTRONIC CORP. (d)—C-77
G. C. ELECTRONICS CO. (m)—C-82
HOLT LLOYD CORP./LPS PRODUCTS (m)—C-85

LIBERTY INDUSTRIES INC. (m & d)—C-89
MEMTEK PRODUCTS/MEMOREX AUDIO & VIDEO (m)—C-91

RMS ELECTRONICS INC./CATV DIVISION

(m)—C-98
TEK MEDIA SUPPLY CO. (d)—C-102
TELEVISION EQUIPMENT ASSOCIATES INC. (m)—C-103

0770-6720

—parts & accessories—degaussers

ADAPT COMMUNICATION SUPPLY CO. INC. (d)—C-67
CHRISTIE ELECTRIC CORP. (m)—C-76
GARNER INDUSTRIES (m)—C-82
G. C. ELECTRONICS CO. (m)—C-82
GENEVA GROUP OF COS. INC. (m)—C-83
PALTEX (m)—C-95
QUANTUM AUDIO LABS INC. (m)—C-97
TEK MEDIA SUPPLY CO. (d)—C-102
TELEVISION EQUIPMENT ASSOCIATES INC. (m)—C-103

0770-6740

—parts & accessories—erasers, bulk

ADAPT COMMUNICATION SUPPLY CO. INC. (d)—C-67
CHRISTIE ELECTRIC CORP. (m)—C-76
COLORMAX ELECTRONIC CORP. (d)—C-77
GARNER INDUSTRIES (m)—C-82
G. C. ELECTRONICS CO. (m)—C-82
GENEVA GROUP OF COS. INC. (m)—C-83
PALTEX (m)—C-95
QUANTUM AUDIO LABS INC. (m)—C-97
TEK MEDIA SUPPLY CO. (d)—C-102

0770-6760

—parts & accessories—evaluators

ASACA/SHIBASOKU CORP. OF AMERICA (m)—C-70
TELEVISION EQUIPMENT ASSOCIATES INC. (m)—C-103

0770-6780

—parts & accessories—heads

AMPEX CORP. (m)—C-69

0770-6800

—parts & accessories—alignment equipment

GENEVA GROUP OF COS. INC. (m)—C-83
MERLIN ENGINEERING WORKS INC. (m)—C-91
TENDEL CORP. (m & d & r)—C-103

0770-6820

—parts & accessories—rebuild

AMPEX CORP. (m)—C-69

0770-6840

—parts & accessories—replacement

AMPEX CORP. (m)—C-69

0770-6860

—parts & accessories—tension gauges

TENDEL CORP. (m & d & r)—C-103

0770-6880

—parts & accessories—loaders

AUDICO INC. (m)—C-71

0770-6900

—parts & accessories—videotape

ADWAR VIDEO CORP. (d)—C-67
AGFA-GEVAERT INC. (Magnetic Tape Division) (m)—C-67
AMPEX CORP. (m)—C-69
AUDICO INC. (d)—C-71
BURLINGTON AUDIO/VIDEO TAPES INC. (d)—C-74
EASTMAN KODAK CO. (m & d)—C-80
FUJII PHOTO FILM USA INC. (m)—C-82
MEMTEK PRODUCTS/MEMOREX AUDIO & VIDEO (m & d)—C-91
3M CO. (Magnetic Media Division) (m)—C-92
SONY COMMUNICATIONS PRODUCTS CO. (m)—C-100
STUDIO FILM & TAPE (LA) INC. (d)—C-101
THE VIDEO TAPE CO. (VTC) (d)—C-108

0770-6920

—parts & accessories—cassettes

ADWAR VIDEO CORP. (d)—C-67
AGFA-GEVAERT INC. (Magnetic Tape Division) (m)—C-67
AMPEX CORP. (m)—C-69
BURLINGTON AUDIO/VIDEO TAPES INC. (d)—C-74
EASTMAN KODAK CO. (m & d)—C-80
FUJII PHOTO FILM USA INC. (m)—C-82
MEMTEK PRODUCTS/MEMOREX AUDIO & VIDEO (m & d)—C-91
3M CO. (Magnetic Media Division) (m)—C-92
SONY COMMUNICATIONS PRODUCTS CO. (m)—C-100
STUDIO FILM & TAPE (LA) INC. (d)—C-101
TEK MEDIA SUPPLY CO. (d)—C-102

0770-6940

—pro VHS VCRs

ADWAR VIDEO CORP. (d)—C-67
FREZZOLINI ELECTRONICS INC. (m & r & d)—C-82
GENERAL TELEVISION NETWORK (d & r)—C-83
LAKART CORP. (d)—C-88
LAKE SYSTEMS CORP. (d)—C-88
LANDY ASSOCIATES INC. (d)—C-88
LINES VIDEO SYSTEMS (d)—C-89
ROSCOR CORP. (d)—C-98
SHARP ELECTRONICS CORP., PROFESSIONAL PRODUCTS DIV. (m)—C-99
TELE-MEASUREMENTS INC. (d)—C-103
VIDEOMEDIA (d)—C-108

0770-6960

—pro beta VCRs

ADWAR VIDEO CORP. (d)—C-67
GENERAL TELEVISION NETWORK (d & r)—C-83
LINES VIDEO SYSTEMS (d)—C-89
SONY COMMUNICATIONS PRODUCTS CO. (m)—C-100
THOMSON-CSF BROADCAST INC. (m)—C-104

0770-6980

—quad

MERLIN ENGINEERING WORKS INC. (m)—C-91

0770-7000

—recorder/camera combos

ADWAR VIDEO CORP. (d)—C-67
AMPEX CORP. (m)—C-69
CENTER VIDEO INDUSTRIAL CO. INC. (d & r)—C-75
GENERAL TELEVISION NETWORK (d & r)—C-83
LANDY ASSOCIATES INC. (d)—C-88
LINES VIDEO SYSTEMS (d)—C-89
PANASONIC BROADCAST SYSTEMS CO. (m)—C-95
SHARP ELECTRONICS CORP., PROFESSIONAL PRODUCTS DIV. (m)—C-99
SONY COMMUNICATIONS PRODUCTS CO. (m)—C-100
TELE-MEASUREMENTS INC. (d)—C-103
THOMSON-CSF BROADCAST INC. (m)—C-104

0770-7020

—U-type VCRs

BURLINGTON AUDIO/VIDEO TAPES INC. (d)—C-74
GENERAL TELEVISION NETWORK (d & r)—C-83
LAKART CORP. (d)—C-88
LAKE SYSTEMS CORP. (d)—C-88
LANDY ASSOCIATES INC. (d)—C-88
LINES VIDEO SYSTEMS (d)—C-89
SONY COMMUNICATIONS PRODUCTS CO. (m)—C-100
TELE-MEASUREMENTS INC. (d)—C-103

0770-7040

—video carts, cassette automation systems

ALAMAR ELECTRONICS USA INC. (m)—C-67
BURLINGTON AUDIO/VIDEO TAPES INC. (d)—C-74
CHANNELMATIC INC. (m)—C-76
LAKART CORP. (m)—C-88
LAKE SYSTEMS CORP. (d)—C-88
LANDY ASSOCIATES INC. (d)—C-88
LINES VIDEO SYSTEMS (d)—C-89
MERLIN ENGINEERING WORKS INC. (m)—C-91
PANASONIC BROADCAST SYSTEMS CO. (m)—C-95
PORTAC INC. (m)—C-96
SONY COMMUNICATIONS PRODUCTS CO. (m)—C-100
VIDEOMEDIA (m)—C-108

0770-7060

Video Controllers

THE CAMERA MART INC. (d)—C-74
THE GRASS VALLEY GROUP (m)—C-83
LINES VIDEO SYSTEMS (d)—C-89
MEMTEK PRODUCTS/MEMOREX AUDIO & VIDEO (m & d)—C-91
MPICS VIDEO INDUSTRIES INC. (d)—C-93
PORTAC INC. (m)—C-96
TELE-MEASUREMENTS INC. (d)—C-103
VAUGHN COMMUNICATIONS GROUP (d & r)—C-106

0770-7080

Video Line Output Display

THE CAMERA MART INC. (d)—C-74
VAUGHN COMMUNICATIONS GROUP (d & r)—C-106

0770-7100

Video Monitors

ALLIED ELECTRONICS (a div. of Digitech Inc.) (d)—C-68

DISPLAY PRODUCTS GROUP (m)—C-79
ELECTOR LTD. (d)—C-80
GBC CLOSED CIRCUIT TV CORP. (m)—C-82

0770-7120
—calibrators

TELEVISION EQUIPMENT ASSOCIATES INC.
(m)—C-103

0770-7140
—color

DISPLAY PRODUCTS GROUP (m)—C-79
ELECTOR LTD. (d)—C-80

0770-7160
—DC portable

ELECTOR LTD. (d)—C-80

0770-7180
—NTSC color

DISPLAY PRODUCTS GROUP (m)—C-79
ELECTOR LTD. (d)—C-80

0770-7200
—RGB

DISPLAY PRODUCTS GROUP (m)—C-79
ELECTOR LTD. (d)—C-80

0770-7220
—monochrome

DISPLAY PRODUCTS GROUP (m)—C-79
ELECTOR LTD. (d)—C-80

0770-7240
—video projectors

THE CAMERA MART INC. (d)—C-74
CENTER VIDEO INDUSTRIAL CO. INC.
(d)—C-75
ELECTOR LTD. (d)—C-80
ELECTOR USA INC. (d)—C-80
ELECTROHOME LTD. (m)—C-80
GENERAL TELEVISION NETWORK (d &
r)—C-83
INFORMATION DISPLAY SYSTEMS (m)—C-85
LAKE SYSTEMS CORP. (d)—C-88
QSI SYSTEMS INC. (d)—C-97
ROSCOR CORP. (d & r)—C-98
SHARP ELECTRONICS CORP., PROFESSION-
AL PRODUCTS DIV. (m)—C-99
SONY COMMUNICATIONS PRODUCTS CO.
(m)—C-100
VAUGHN COMMUNICATIONS GROUP (d &
i)—C-106
VIDEOMEDIA (d)—C-108

0770-7260
Video Printer (Studio)

ADWAR VIDEO CORP. (d)—C-67
THE CAMERA MART INC. (d)—C-74
HITACHI DENSHI AMERICA LTD. (m)—C-84
IMAGEERING LASER DISC SYSTEMS INC.
(m)—C-85
ROSCOR CORP. (d)—C-98

0770-7280
Video Signal Processing
Equipment

ADWAR VIDEO CORP. (d)—C-67
BCS (d & r)—C-72
THE CAMERA MART INC. (d)—C-74
DIGITAL F/X INC. (m)—C-79
VICTOR DUNCAN INC. (d)—C-79
DYNAIR ELECTRONICS INC. (m)—C-80
THE GRASS VALLEY GROUP (m)—C-83
HARRIS CORP. (Broadcast Division)
(d)—C-84
HARRIS FARINON (m & r)—C-84
INTERNATIONAL NUCLEAR CORP. (m)—C-86
KNOX VIDEO (m)—C-88
LAKE SYSTEMS CORP. (d)—C-88
MAGNI SYSTEMS INC. (m)—C-90
MIDWEST COMMUNICATIONS CORP.
(d)—C-92
ROSCOR CORP. (d)—C-98
THOMSON-CSF BROADCAST INC. (m)—C-104
VICON INDUSTRIES INC. (m)—C-106
VITAL INDUSTRIES INC. (m)—C-108

0770-7300
—cable equalizers

ALLEN AVIONICS INC. (m)—C-68
DYNAIR ELECTRONICS INC. (m)—C-80
THE GRASS VALLEY GROUP (m)—C-83
INTERNATIONAL NUCLEAR CORP. (m)—C-86
OMICRON VIDEO (m)—C-94
TELEMET (Div. of Geotel Inc.) (m)—C-103
VITAL INDUSTRIES INC. (m)—C-108

0770-7320
—comb filter decoders

ASACA/SHIBASOKU CORP. OF AMERICA
(m)—C-70
BROADCAST VIDEO SYSTEMS LTD. (m)—C-73
ELECTOR LTD. (d)—C-80
FAROUDJA LABORATORIES (m)—C-81
LENCO INC. (Electronics Div.) (m)—C-89

0770-7360
—decoders

ASACA/SHIBASOKU CORP. OF AMERICA
(m)—C-70
BROADCAST VIDEO SYSTEMS LTD. (m)—C-73
FAROUDJA LABORATORIES (m)—C-81
FOR-A CORPORATION OF AMERICA
(m)—C-82
THE GRASS VALLEY GROUP (m)—C-83
IKEGAMI ELECTRONICS (U.S.A.) INC.
(m)—C-85
LENCO INC. (Electronics Div.) (m)—C-89

0770-7380
—dropout compensators

ASACA/SHIBASOKU CORP. OF AMERICA
(m)—C-70
ELECTOR LTD. (d)—C-80
FOR-A CORPORATION OF AMERICA
(m)—C-82
NOVA SYSTEMS INC. (m)—C-94

0770-7400
—image repositioners

DIGITAL F/X INC. (m)—C-79
ELECTOR LTD. (d)—C-80
VITAL INDUSTRIES INC. (m)—C-108

0770-7420
—NTSC encoders

ADAMS-SMITH (m)—C-67
ASACA/SHIBASOKU CORP. OF AMERICA
(m)—C-70
AURORA SYSTEMS (d)—C-71
BCS (d & r)—C-72
BROADCAST VIDEO SYSTEMS LTD. (m)—C-73
FAROUDJA LABORATORIES (m)—C-81
FOR-A CORPORATION OF AMERICA
(m)—C-82
GENERAL TELEVISION NETWORK (d &
r)—C-83
THE GRASS VALLEY GROUP (m)—C-83
IKEGAMI ELECTRONICS (U.S.A.) INC.
(m)—C-85
LENCO INC. (Electronics Div.) (m)—C-89
LYON LAMB VIDEO ANIMATION SYSTEMS
INC. (r)—C-90
MPB TECHNOLOGIES INC. (m & d)—C-93
PHILIPS TEST & MEASURING INSTRUMENTS
(m)—C-95
ROSCOR CORP. (d)—C-98
SHINTRON CO. INC. (m)—C-99
TELE-MEASUREMENTS INC. (d)—C-103

0770-7440
—sync Generators

ADAMS-SMITH (m)—C-67
ADWAR VIDEO CORP. (d)—C-67
ASACA/SHIBASOKU CORP. OF AMERICA
(m)—C-70
AURORA SYSTEMS (d)—C-71
BSM SYSTEMS INC. (m & d)—C-73
CENTER VIDEO INDUSTRIAL CO. INC.
(d)—C-75
ELECTOR LTD. (d)—C-80
GBC CLOSED CIRCUIT TV CORP. (m)—C-82
GENERAL TELEVISION NETWORK (d &
r)—C-83
THE GRASS VALLEY GROUP (m)—C-83
JAMES GRUNDER & ASSOCIATES INC.
(d)—C-84
LEITCH VIDEO OF AMERICA INC. (m)—C-89
LENCO INC. (Electronics Div.) (m)—C-89
LINES VIDEO SYSTEMS (d)—C-89
LYON LAMB VIDEO ANIMATION SYSTEMS
INC. (r)—C-90
OMICRON VIDEO (m)—C-94
PHILIPS TEST & MEASURING INSTRUMENTS
(m)—C-95
SHINTRON CO. INC. (m)—C-99
SIGMA ELECTRONICS INC. (m)—C-100
TELE-MEASUREMENTS INC. (d)—C-103
VIDEO ACCESSORY CORP. (m)—C-106

0770-7460
—sync generators-countdown

BSM SYSTEMS INC. (m & d)—C-73
ELECTOR LTD. (d)—C-80
QSI SYSTEMS INC. (m)—C-97
SIGMA ELECTRONICS INC. (m)—C-100

0770-7480
—sync generators-black burst

BCS (d & r)—C-72
BSM SYSTEMS INC. (m & d)—C-73
ELECTOR LTD. (d)—C-80
GENERAL TELEVISION NETWORK (d &
r)—C-83
THE GRASS VALLEY GROUP (m)—C-83
INTERNATIONAL NUCLEAR CORP. (m)—C-86
LEITCH VIDEO OF AMERICA INC. (m)—C-89
LENCO INC. (Electronics Div.) (m)—C-89
PHILIPS TEST & MEASURING INSTRUMENTS
(m)—C-95
SHINTRON CO. INC. (m)—C-99
SIGMA ELECTRONICS INC. (m)—C-100
VIDEO ACCESSORY CORP. (m)—C-106
VIDEOTEK INC. (m)—C-108

0770-7500
—sync generators-color bar

BCS (d & r)—C-72
BSM SYSTEMS INC. (m & d)—C-73
COLORADO VIDEO INC. (m)—C-77
ELECTOR LTD. (d)—C-80
GENERAL TELEVISION NETWORK (d &
r)—C-83
THE GRASS VALLEY GROUP (m)—C-83
LEITCH VIDEO OF AMERICA INC. (m)—C-89
OMICRON VIDEO (m)—C-94
PHILIPS TEST & MEASURING INSTRUMENTS
(m)—C-95
QSI SYSTEMS INC. (m)—C-97
SIGMA ELECTRONICS INC. (m)—C-100
VIDEO ACCESSORY CORP. (m)—C-106
VIDEOTEK INC. (m)—C-108

0770-7520
—sync generators-multiburst

BSM SYSTEMS INC. (m & d)—C-73
GENERAL TELEVISION NETWORK (d &
r)—C-83
LEITCH VIDEO OF AMERICA INC. (m)—C-89
LENCO INC. (Electronics Div.) (m)—C-89
PHILIPS TEST & MEASURING INSTRUMENTS
(m)—C-95
SIGMA ELECTRONICS INC. (m)—C-100
VIDEO ACCESSORY CORP. (m)—C-106

0770-7540
—sync generators-safe title area

ASACA/SHIBASOKU CORP. OF AMERICA
(m)—C-70
BROADCAST VIDEO SYSTEMS LTD. (m)—C-73
GENERAL TELEVISION NETWORK (d &
r)—C-83
LEITCH VIDEO OF AMERICA INC. (m)—C-89
LENCO INC. (Electronics Div.) (m)—C-89
SIGMA ELECTRONICS INC. (m)—C-100

0770-7560
—sync generators-source identification

BROADCAST VIDEO SYSTEMS LTD. (m)—C-73
BSM SYSTEMS INC. (m & d)—C-73
GENERAL TELEVISION NETWORK (d &
r)—C-83
THE GRASS VALLEY GROUP (m)—C-83
LEITCH VIDEO OF AMERICA INC. (m)—C-89
QSI SYSTEMS INC. (m)—C-97
SIGMA ELECTRONICS INC. (m)—C-100
VIDEO ACCESSORY CORP. (m)—C-106

0770-7580
—sync generators-staircase ramp

LEITCH VIDEO OF AMERICA INC. (m)—C-89
LENCO INC. (Electronics Div.) (m)—C-89
SIGMA ELECTRONICS INC. (m)—C-100
VIDEO ACCESSORY CORP. (m)—C-106

0770-7600
—sync generators-sync

BSM SYSTEMS INC. (m & d)—C-73
CROSSPOINT LATCH CORP. (m)—C-78
THE GRASS VALLEY GROUP (m)—C-83
LEITCH VIDEO OF AMERICA INC. (m)—C-89
LENCO INC. (Electronics Div.) (m)—C-89
OMICRON VIDEO (m)—C-94
SIGMA ELECTRONICS INC. (m)—C-100
VIDEO ACCESSORY CORP. (m)—C-106
VIDEOTEK INC. (m)—C-108

STUDIO EQUIPMENT & SUPPLIES—0700

0770-7640

—video delay lines

ALLEN AVIONICS INC. (m)—C-68
BCS (d & r)—C-72
BROADCAST VIDEO SYSTEMS LTD. (m)—C-73
LEITCH VIDEO OF AMERICA INC. (m)—C-89
TELEVISION EQUIPMENT ASSOCIATES INC. (m)—C-103

0770-7680

—video filters

ALLEN AVIONICS INC. (m)—C-68
BROADCAST VIDEO SYSTEMS LTD. (m)—C-73
TELEVISION EQUIPMENT ASSOCIATES INC. (m)—C-103
TIFFIN MANUFACTURING CORP. (m)—C-104
VIDEO ACCESSORY CORP. (m)—C-106

0770-7690

Video Business Automation Hardware

ADAMS-RUSSELL ELECTRONICS CO. INC. (Arvis Div.) (m)—C-67
LAKART CORP. (m)—C-88
VITAL INDUSTRIES INC. (m)—C-108

0770-7700

Videocassette-Based Automation Systems

ADAMS-RUSSELL ELECTRONICS CO. INC. (Arvis Div.) (m)—C-67
ALAMAR ELECTRONICS USA INC. (m)—C-67
AMPEX CORP. (m)—C-69
ARTEL SERVICE CORP. (m & d & r)—C-70
THE CAMERA MART INC. (d)—C-74
DWIGHT CAVENDISH CO. (m)—C-75
CHANNELMATIC INC. (m)—C-76
dB COMMUNICATIONS INC. (d)—C-78
DEK INC. (d)—C-78
VICTOR DUNCAN INC. (d)—C-79
LAKART CORP. (m)—C-88
LINES VIDEO SYSTEMS (d)—C-89

MERLIN ENGINEERING WORKS INC. (m)—C-91

MIDWEST COMMUNICATIONS CORP. (d)—C-92

PANASONIC BROADCAST SYSTEMS CO. (m)—C-95

PORTAC INC. (m)—C-96

SONY COMMUNICATIONS PRODUCTS CO. (m)—C-100

TELE-ENGINEERING CORP. (m)—C-103

UNITED AD LABEL CO. INC. (m)—C-106

VIDEOMEDIA (m)—C-108

0770-7710

Videotape & Accessories (see VTRs, VCRs & Recorders, Videotape in this category)

0770-7720

Weather Equipment

ALDEN ELECTRONICS INC. (m)—C-68
dB COMMUNICATIONS INC. (d)—C-78
VICTOR DUNCAN INC. (d)—C-79
TEXAS ELECTRONICS INC. (m)—C-104
TORPEY CONTROLS (m)—C-104

0770-7740

—facsimile chart recorders

ALDEN ELECTRONICS INC. (m)—C-68

0770-7760

—facsimile chart recorders-marine radiotele- simile

ALDEN ELECTRONICS INC. (m)—C-68
LAKE SYSTEMS CORP. (d)—C-88

0770-7780

—facsimile chart scanners

ALDEN ELECTRONICS INC. (m)—C-68

0770-7800

—facsimile chart scanners-analog

ALDEN ELECTRONICS INC. (m)—C-68
BURLINGTON AUDIO/VIDEO TAPES INC. (d)—C-74

0770-7820

—facsimile chart scanners-digital

ALDEN ELECTRONICS INC. (m)—C-68
BURLINGTON AUDIO/VIDEO TAPES INC. (d)—C-74

0770-7840

—remote radar recorders

ALDEN ELECTRONICS INC. (m)—C-68

0770-7860

—satellite receiving systems

ALDEN ELECTRONICS INC. (m)—C-68
ANDREW CORP. (m)—C-69
COMTECH ANTENNA DIV. (m)—C-77
IEC CO. (m & d & r)—C-85

0770-7880

—satellite colorizer systems

ALDEN ELECTRONICS INC. (m)—C-68

0770-7900

Weather Graphic Systems

ADVANCED DESIGNS CORP. (m)—C-67
ALDEN ELECTRONICS INC. (m)—C-68
AURORA SYSTEMS (m)—C-71
THE GRASS VALLEY GROUP (m)—C-83

INTERAND CORP. (m)—C-86

KAVOURAS INC. (m & d & r)—C-87

LINES VIDEO SYSTEMS (d)—C-89

THOMSON-CSF BROADCAST INC. (m)—C-104

VIDEO DATA SYSTEMS (m)—C-108

0770-7920

Weather Instruments

ADVANCED DESIGNS CORP. (m)—C-67
dB COMMUNICATIONS INC. (d)—C-78
DEK INC. (d)—C-78
TEXAS ELECTRONICS INC. (m)—C-104
TORPEY CONTROLS (m)—C-104

0770-7940

Weather Radar Systems

ADVANCED DESIGNS CORP. (m)—C-67
ALDEN ELECTRONICS INC. (m)—C-68
KAVOURAS INC. (m & d & r)—C-87
TECHNOLOGY SERVICE CORP. (m)—C-102

0770-7960

Weather Receivers

ADVANCED DESIGNS CORP. (m)—C-67
ALDEN ELECTRONICS INC. (m)—C-68

0770-7980

Wire

ADAPT COMMUNICATION SUPPLY CO. INC. (d)—C-67
ALLIED ELECTRONICS (a div. of Digitech Inc.) (d)—C-68
BELDEN ELECTRONIC WIRE & CABLE (m)—C-72
CANARE CABLE INC. (m & d)—C-75
CHESTER CABLE (m)—C-76
THE DROP SHOP LTD. (d)—C-79
G. C. ELECTRONICS CO. (m)—C-82
VAUGHN COMMUNICATIONS GROUP (d & r)—C-106
WIREWORKS CORP. (m)—C-110

0800-TEST & MEASUREMENT EQUIPMENT & SUPPLIES

0800-0020

Acoustic Analyzers

AMBER ELECTRO DESIGN INC. (m)—C-68
ANRITSU AMERICA, INC. (m)—C-71
BRUEL & KJAER INSTRUMENTS INC. (m & d & r)—C-73
GENRAD INC. (m)—C-83
KAY ELEMETRICS CORP. (m)—C-87
QUALITY VIDEO SUPPLY CORP. (d)—C-87

0800-0040

Audio System Analyzers

AMEER ELECTRO DESIGN INC. (m)—C-68
ANRITSU AMERICA, INC. (m)—C-70
ASACA/SHIBASOKU CORP. OF AMERICA (m)—C-70
AUDIO PRECISION INC. (m)—C-71
BALD MOUNTAIN LAB (m)—C-72
BRUEL & KJAER INSTRUMENTS INC. (m & d & r)—C-73
COMWEST (d)—C-77
CROWN INTERNATIONAL INC. (m)—C-78
DOFROUGH ELECTRONICS (m)—C-79
JENSEN TOOLS INC. (d)—C-86
QUALITY VIDEO SUPPLY CORP. (d)—C-97
RTS SYSTEMS INC. (m)—C-98
SOUND TECHNOLOGY INC. (m)—C-100
SYMETRIX INC. (m)—C-102

0800-0060

Attenuators

ADAPT COMMUNICATION SUPPLY CO. INC. (c)—C-67
AIRTRON (div. of Litton Systems Inc.) (m)—C-67
ALFORD MANUFACTURING CO. (m)—C-68
ANRITSU AMERICA, INC. (m)—C-70
ASACA/SHIBASOKU CORP. OF AMERICA (m)—C-70
ATLAS/SOUNDOLIER (m)—C-71
AVA ELECTRONICS CORP. (m)—C-71
BIRD ELECTRONIC CORP. (m & d)—C-72
CABLE TV SUPPLY CO. INC. (d)—C-74
COAXIAL DYNAMICS INC. (m)—C-76
EM ELECTRONICS INC. (d)—C-81
KAY ELEMETRICS CORP. (m)—C-87
KDI ELECTRONICS (m)—C-87
LRC/VITEK (m)—C-90
NARDA MICROWAVE CORP. (m)—C-93
T. R. PITTS CO. (d)—C-96
QUALITY VIDEO SUPPLY CORP. (d)—C-97
RMS ELECTRONICS INC./CATV DIVISION (m)—C-98
ROHDE & SCHWARZ POLARAD INC. (m)—C-98
SATELLITE SIGNALS INC. (d)—C-99
SPECTRUM MEGA HERTZ (d)—C-101
TEXSCAN CORPORATION (m)—C-104
VIEWSONICS INC. (m)—C-108
WAVETEK RF PRODUCTS INC. (m)—C-108

0800-0080

—audio

ASACA/SHIBASOKU CORP. OF AMERICA (m)—C-70
ATLAS/SOUNDOLIER (m)—C-71
BURLINGTON AUDIO/VIDEO TAPES INC. (d)—C-74
KAY ELEMETRICS CORP. (m)—C-87

0800-0100

—fixed

BIRD ELECTRONIC CORP. (m & d)—C-72
COAXIAL DYNAMICS INC. (m)—C-76
EATON CORP. (m)—C-80
GILBERT ENGINEERING CO. INC. (m)—C-83
KAY ELEMETRICS CORP. (m)—C-87
MICROLAB/FXR (m)—C-91
T. R. PITTS CO. (d)—C-96
RMS ELECTRONICS INC./CATV DIVISION (m)—C-98
TEXSCAN CORPORATION (m)—C-104
WIDE BAND ENGINEERING CO. (m)—C-110

0800-0120

—impedance matching

ALFORD MANUFACTURING CO. (m)—C-68
ATLAS/SOUNDOLIER (m)—C-71
AVA ELECTRONICS CORP. (m)—C-71
TEXSCAN CORPORATION (m)—C-104
VIEWSONICS INC. (m)—C-108
WAVETEK RF PRODUCTS INC. (m)—C-108
WIDE BAND ENGINEERING CO. (m)—C-110

0800-0140

—microwave

AIRTRON (div. of Litton Systems Inc.) (m)—C-67
ANRITSU AMERICA, INC. (m)—C-70
BIRD ELECTRONIC CORP. (m & d)—C-72
COAXIAL DYNAMICS INC. (m)—C-76
EATON CORP. (m)—C-80
GILBERT ENGINEERING CO. INC. (m)—C-83
KAY ELEMETRICS CORP. (m)—C-87
MICROLAB/FXR (m)—C-91
NARDA MICROWAVE CORP. (m)—C-93
TEXSCAN CORPORATION (m)—C-104

0800-0160

—radio frequency (RF)

ANRITSU AMERICA, INC. (m)—C-70
AVA ELECTRONICS CORP. (m)—C-71
BIRD ELECTRONIC CORP. (m & d)—C-72
BRADPTS (r)—C-73
COAXIAL DYNAMICS INC. (m)—C-76
EATON CORP. (m)—C-80
GILBERT ENGINEERING CO. INC. (m)—C-83
KAY ELEMETRICS CORP. (m)—C-87
NARDA MICROWAVE CORP. (m)—C-93
RMT ENGINEERING INC. (d)—C-98
TEXSCAN CORPORATION (m)—C-104
VIEWSONICS INC. (m)—C-108
WAVETEK RF PRODUCTS INC. (m)—C-108

0800-0180

—video

ANRITSU AMERICA, INC. (m)—C-70
BURLINGTON AUDIO/VIDEO TAPES INC. (d)—C-74

0800-0200

Audio Test Equipment

ALLIED ELECTRONICS (a div. of Digttech Inc.) (d)—C-68
AMBER ELECTRO DESIGN INC. (m)—C-68
AUDIO PRECISION INC. (m)—C-71
BALD MOUNTAIN LAB (m)—C-72
BCS (d & r)—C-72

BOONTON ELECTRONICS CORP. (m)—C-73
BRUEL & KJAER INSTRUMENTS INC. (m & d & r)—C-73
COMPREHENSIVE VIDEO SUPPLY CORP. (d)—C-77
COMWEST (d)—C-77
HARRIS CORP. (Broadcast Division) (d)—C-84
JENSEN TOOLS INC. (d)—C-86
LANDY ASSOCIATES INC. (d)—C-88
LEADER INSTRUMENTS CORP. (m)—C-89
MIDWEST COMMUNICATIONS CORP. (d)—C-92
PEIRCE-PHELPS INC. (d)—C-95
POTOMAC INSTRUMENTS INC. (m)—C-96
QUALITY VIDEO SUPPLY CORP. (d)—C-97
RADIO RESOURCES INC. (d)—C-97
ROHDE & SCHWARZ POLARAD INC. (m)—C-98
RTS SYSTEMS INC. (m)—C-98
SENCORE INC. (m & d)—C-99
SENNHEISER ELECTRONIC CORP. (m)—C-99
SESCOM INC. (m)—C-99
SOUND TECHNOLOGY INC. (m)—C-100
STEINBERG ELECTRONICS INC. (d)—C-101
TELECOMMUNICATIONS PRODUCTS CORP. (m)—C-102

0800-0220

—harmonic distortion meters

AMBER ELECTRO DESIGN INC. (m)—C-68
ASACA/SHIBASOKU CORP. OF AMERICA (m)—C-70
AUDIO PRECISION INC. (m)—C-71
BOONTON ELECTRONICS CORP. (m)—C-73
BRUEL & KJAER INSTRUMENTS INC. (m & d & r)—C-73
LEADER INSTRUMENTS CORP. (m)—C-89
POTOMAC INSTRUMENTS INC. (m)—C-96
SESCOM INC. (m)—C-99
SOUND TECHNOLOGY INC. (m)—C-100

0800-0240

—IM meters

AMBER ELECTRO DESIGN INC. (m)—C-68
ANRITSU AMERICA, INC. (m)—C-70
AUDIO PRECISION INC. (m)—C-71
BRADPTS (r)—C-73
BRUEL & KJAER INSTRUMENTS INC. (m & d & r)—C-73
POTOMAC INSTRUMENTS INC. (m)—C-96
SOUND TECHNOLOGY INC. (m)—C-100
TECHNI-TOOL INC. (d)—C-102

0800-0260

—real time analyzers

AUDIO PRECISION INC. (m)—C-71
BRUEL & KJAER INSTRUMENTS INC. (m & d & r)—C-73
BSW (d)—C-74
CROWN INTERNATIONAL INC. (m)—C-78
KAY ELEMETRICS CORP. (m)—C-87

0800-0280

—sideband analyzers

KAHN COMMUNICATIONS INC. (m)—C-87

0800-0300

—signal generators

AUDIO PRECISION INC. (m)—C-71
AVCOM OF VIRGINIA INC. (m)—C-71

BALD MOUNTAIN LAB (m)—C-72
BOONTON ELECTRONICS CORP. (m)—C-73
BRADPTS (r)—C-73
BRUEL & KJAER INSTRUMENTS INC. (m & d & r)—C-73
DELTA ELECTRONICS INC. (m)—C-78
HEWLETT-PACKARD CO. (m)—C-84
KAY ELEMETRICS CORP. (m)—C-87
LEADER INSTRUMENTS CORP. (m)—C-89
LEITCH VIDEO OF AMERICA INC. (m)—C-89
POTOMAC INSTRUMENTS INC. (m)—C-96
ROHDE & SCHWARZ POLARAD INC. (m)—C-98
RTS SYSTEMS INC. (m)—C-98
SENCORE INC. (m & d)—C-99
SYMETRIX INC. (m)—C-102
TEXSCAN CORPORATION (m)—C-104

0800-0320

—spectrum analyzers

AMBER ELECTRO DESIGN INC. (m)—C-68
ANRITSU AMERICA, INC. (m)—C-70
AUDIO PRECISION INC. (m)—C-71
AVCOM OF VIRGINIA INC. (m)—C-71
BRADPTS (r)—C-73
BRUEL & KJAER INSTRUMENTS INC. (m & d & r)—C-73
CROWN INTERNATIONAL INC. (m)—C-78
EM ELECTRONICS INC. (d)—C-81
EVENTIDE INC. (m)—C-81
HEWLETT-PACKARD CO. (m)—C-84
KAY ELEMETRICS CORP. (m)—C-87
ROHDE & SCHWARZ POLARAD INC. (m)—C-98
TEXSCAN CORPORATION (m)—C-104

0800-0340

—wow & flutter meters

ASACA/SHIBASOKU CORP. OF AMERICA (m)—C-70
AUDIO PRECISION INC. (m)—C-71
BRUEL & KJAER INSTRUMENTS INC. (m & d & r)—C-73
LEADER INSTRUMENTS CORP. (m)—C-89
POTOMAC INSTRUMENTS INC. (m)—C-96
SOUND TECHNOLOGY INC. (m)—C-100

0800-0360

Burst Phase Meter

BRUEL & KJAER INSTRUMENTS INC. (m & d & r)—C-73
HOWE TECHNOLOGIES CORP. (m)—C-85
LEITCH VIDEO OF AMERICA INC. (m)—C-89
LENCO INC. (Electronics Div.) (m)—C-89
QUALITY VIDEO SUPPLY CORP. (d)—C-97

0800-0380

Cable Test Equipment

ADAPT COMMUNICATION SUPPLY CO. INC. (d)—C-67
ALFORD MANUFACTURING CO. (m)—C-68
ANTENNA TECHNOLOGY CORP. (m)—C-70
BIW CABLE SYSTEMS INC. (m)—C-72
BRADPTS (m & d & r)—C-73
CABLE SERVICES CO. INC. (d)—C-74
CABLE TV SUPPLY CO. INC. (d)—C-74
CATV SERVICES INC. (d & r)—C-75
COMPREHENSIVE VIDEO SUPPLY CORP. (d)—C-77
dB COMMUNICATIONS INC. (d)—C-78

TEST & MEASUREMENT EQUIPMENT & SUPPLIES—0800

DEK INC. (d)—C-78
THE DROP SHOP LTD. (d)—C-79
EM ELECTRONICS INC. (d)—C-81
JENSEN TOOLS INC. (d)—C-86
KES INC. (d)—C-87
KES INC. (d)—C-87
LEADER INSTRUMENTS CORP. (m)—C-89
LEMCO TOOL CORP. (m)—C-89
MIDWEST CATV (m)—C-92
QUALITY VIDEO SUPPLY CORP. (d)—C-97
SANCHEZ COMMUNICATIONS (d)—C-99
SATELLITE SIGNALS INC. (d)—C-99
SPECTRUM MEGA HERTZ (d)—C-101
TEKTRONIX INC. (m)—C-102
VAUGHN COMMUNICATIONS GROUP (d & r)—C-106
VIEWSONICS INC. (m)—C-108
WAVETEK RF PRODUCTS INC. (m)—C-108

0800-0400

—automatic sweep systems

AVANTEK INC. (Telecommunications Div.) (m & r)—C-71
BRADPTS (m & d & r)—C-73
dB COMMUNICATIONS INC. (d)—C-78
DEK INC. (d)—C-78
MIDWEST CATV (d)—C-92
TEXSCAN CORPORATION (m)—C-104
WAVETEK RF PRODUCTS INC. (m)—C-108

0800-0420

—cable analyzers

BIW CABLE SYSTEMS INC. (m)—C-72
dB COMMUNICATIONS INC. (d)—C-78
DEK INC. (d)—C-78
JENSEN TOOLS INC. (d)—C-86
MIDWEST CATV (m)—C-92
SENCORE INC. (m & d)—C-99
TEXSCAN CORPORATION (m)—C-104
VIEWSONICS INC. (m)—C-108
WAVETEK RF PRODUCTS INC. (m)—C-108

0800-0440

—calibrators

JENSEN TOOLS INC. (d)—C-86
MIDWEST CATV (d)—C-92
SADELCO INC. (m)—C-98
TECHNI-TOOL INC. (d)—C-102
WAVETEK RF PRODUCTS INC. (m)—C-108

0800-0460

—digital radar test sets

BIDDLE INSTRUMENTS (m)—C-72
TONER CABLE EQUIPMENT INC. (d)—C-104

0800-0480

—field intensity meters

AVANTEK INC. (Telecommunications Div.) (m & r)—C-71
BIRD ELECTRONIC CORP. (m & d)—C-72
BRADPTS (r)—C-73
dB COMMUNICATIONS INC. (d)—C-78
DEK INC. (d)—C-78
MIDWEST CATV (d)—C-92
NARDA MICROWAVE CORP. (m)—C-93
POTOMAC INSTRUMENTS INC. (m)—C-96
QUALITY RF SERVICES INC. (d)—C-97
SADELCO INC. (m)—C-98
TEXSCAN CORPORATION (m)—C-104
TONER CABLE EQUIPMENT INC. (d)—C-104
WAVETEK RF PRODUCTS INC. (m)—C-108

0800-0500

—ground resistance testers

BIDDLE INSTRUMENTS (m)—C-72
TONER CABLE EQUIPMENT INC. (d)—C-104
VIEWSONICS INC. (m)—C-108

0800-0520

—insulation testers

BIDDLE INSTRUMENTS (m)—C-72
SIMPSON ELECTRIC CO. (m)—C-100
TONER CABLE EQUIPMENT INC. (d)—C-104
VIEWSONICS INC. (m)—C-108

0800-0540

—return link transmitters

HALLIKAINEN & FRIENDS INC. (d)—C-84

0800-0560

—RF leakage detection equipment

ANRITSU AMERICA, INC. (m)—C-70
BRADPTS (m & d & r)—C-73
JERRY CONN ASSOCIATES INC. (d)—C-77
dB COMMUNICATIONS INC. (m)—C-78
DEK INC. (m)—C-78
HOLADAY INDUSTRIES INC. (m)—C-85
LRC/VITEK (m)—C-90
MIDWEST CATV (d)—C-92
NARDA MICROWAVE CORP. (m)—C-93
SPECTRUM MEGA HERTZ (d)—C-101
TEXSCAN CORPORATION (m)—C-104
VIEWSONICS INC. (m)—C-108

0800-0580

—signal level meters

ANRITSU AMERICA, INC. (m)—C-70
BRADPTS (r)—C-73
JERRY CONN ASSOCIATES INC. (d)—C-77
dB COMMUNICATIONS INC. (m)—C-78
DEK INC. (m)—C-78
LEADER INSTRUMENTS CORP. (m)—C-89
MIDWEST CATV (d)—C-92
SADELCO INC. (m)—C-98
SANCHEZ COMMUNICATIONS (d)—C-99
SENCORE INC. (m & d)—C-99
TEXSCAN CORPORATION (m)—C-104
VIEWSONICS INC. (m)—C-108

0800-0620

Calibration Equipment (see also Cable Test Equipment)

BRADPTS (m & d & r)—C-73
COMPREHENSIVE VIDEO SUPPLY CORP. (d)—C-77
JERRY CONN ASSOCIATES INC. (d)—C-77
GENRAD INC. (m)—C-83
HARRIS CORP. (Broadcast Division) (d)—C-84
JENSEN TOOLS INC. (d)—C-86
LEADER INSTRUMENTS CORP. (m)—C-89
MIDWEST CATV (d)—C-92
NARDA MICROWAVE CORP. (m)—C-93
PORTA-PATTERN INC. (m)—C-96
QUALITY VIDEO SUPPLY CORP. (d)—C-97
TRACOR INC. (Industrial Instruments Div.) (m)—C-105

0800-0640

Clocks, Timing

BSW (d)—C-74
CHRONO-LOG CORP. (m)—C-76
ESE (m)—C-81
EVERTS MICROSYSTEMS (m)—C-81
KINEMATICS/TRUETIME (m)—C-87
LANDY ASSOCIATES INC. (d)—C-88
LEITCH VIDEO OF AMERICA INC. (m)—C-89
QUALITY VIDEO SUPPLY CORP. (d)—C-97
RADIO RESOURCES INC. (d)—C-97
TORPEY CONTROLS (m)—C-104

0800-0660

—digital

BROADCAST VIDEO SYSTEMS LTD. (d)—C-73
CHRONO-LOG CORP. (m)—C-76

ESE (m)—C-81

EVERTS MICROSYSTEMS (m)—C-81
KINEMATICS/TRUETIME (m)—C-87
LEITCH VIDEO OF AMERICA INC. (m)—C-89
TORPEY CONTROLS (m)—C-104

0800-0680

—master, slave clocks

CHRONO-LOG CORP. (m)—C-76
ESE (m)—C-81
EVERTS MICROSYSTEMS (m)—C-81
KINEMATICS/TRUETIME (m)—C-87
LEITCH VIDEO OF AMERICA INC. (m)—C-89
TORPEY CONTROLS (m)—C-104

0800-0700

—time distribution

ESE (m)—C-81
KINEMATICS/TRUETIME (m)—C-87
LEITCH VIDEO OF AMERICA INC. (m)—C-89
TORPEY CONTROLS (m)—C-104

0800-0720

—timers

ESE (m)—C-81
EVERTS MICROSYSTEMS (m)—C-81
LOGITEK (m)—C-89
TELEVISION EQUIPMENT ASSOCIATES INC. (m)—C-103
TORPEY CONTROLS (m)—C-104

0800-0740

Color Analyzers

ASACA/SHIBASOKU CORP. OF AMERICA (m)—C-70
JENSEN TOOLS INC. (d)—C-86
PHILIPS TEST & MEASURING INSTRUMENTS (m)—C-95
QUALITY VIDEO SUPPLY CORP. (d)—C-97

0800-0760

Connectors

ADAPT COMMUNICATION SUPPLY CO. INC. (d)—C-87
A/A ELECTRONICS CORP. (m)—C-71
BIW CABLE SYSTEMS INC. (m)—C-72
CABLE TV SUPPLY CO. INC. (d)—C-74
CAM-LOK INC. (m)—C-75
COLORMAX ELECTRONIC CORP. (d)—C-77
DECIBEL PRODUCTS INC. (m)—C-78
G. C. ELECTRONICS CO. (m)—C-82
GILBERT ENGINEERING CO. INC. (m)—C-83
ITERA/BELMOOR (m)—C-86
JENSEN TOOLS INC. (d)—C-86
KES INC. (d)—C-87
KLEIN TOOLS INC. (m)—C-87
LEMO USA INC. (m & d)—C-89
LRC/VITEK (m)—C-90
MICRO-SAT S/E INC. (d)—C-91
PYRAMID INDUSTRIES INC. (m)—C-96
QUALITY VIDEO SUPPLY CORP. (d)—C-97
SPECTRUM MEGA HERTZ (d)—C-101
TRIMM INC. (m)—C-105
TROMPETER ELECTRONICS INC. (m)—C-105
VIEWSONICS INC. (m)—C-108

0800-0780

Converter Test Equipment

ANRITSU AMERICA, INC. (m)—C-70
BRADPTS (m & d & r)—C-73
CABLE TECHNOLOGIES INTERNATIONAL INC. (d)—C-74
INTRATELLER ELECTRONICS (d & r)—C-86
JENSEN TOOLS INC. (d)—C-86

TEMTRON ELECTRONICS (d)—C-103
VIEWSONICS INC. (m)—C-108
WAVETEK RF PRODUCTS INC. (m)—C-108

0800-0800

dB Meters

AMBER ELECTRO DESIGN INC. (m)—C-88
AUDIO PRECISION INC. (m)—C-71
BALD MOUNTAIN LAB (m)—C-72
BRADPTS (r)—C-73
BRUEL & KJAER INSTRUMENTS INC. (m & d & r)—C-73
dB COMMUNICATIONS INC. (m)—C-78
DEK INC. (m)—C-78
DORROUGH ELECTRONICS (m)—C-79
EM ELECTRONICS INC. (d)—C-81
LEADER INSTRUMENTS CORP. (m)—C-89
QUALITY VIDEO SUPPLY CORP. (d)—C-97
SATELLITE SIGNALS INC. (d)—C-99
SENCORE INC. (m & d)—C-99
SIMPSON ELECTRIC CO. (m)—C-100
SOUND TECHNOLOGY INC. (m)—C-100
SPECTRUM MEGA HERTZ (d)—C-101
VIEWSONICS INC. (m)—C-108

0800-0820

Delay Measuring Sets

ANRITSU AMERICA, INC. (m)—C-70
ASACA/SHIBASOKU CORP. OF AMERICA (m)—C-70
BRADPTS (r)—C-73
TELEMET (Div. of Geotel Inc.) (m)—C-103
TELEVISION EQUIPMENT ASSOCIATES INC. (m)—C-103
VIDEO ASSOCIATES LABS INC. (m)—C-108

0800-0840

Delayed Sweep Scopes

ANRITSU AMERICA, INC. (m)—C-70
BRADPTS (r)—C-73
LEADER INSTRUMENTS CORP. (m)—C-89
QUALITY VIDEO SUPPLY CORP. (d)—C-97
VIDEO ASSOCIATES LABS INC. (m)—C-108

0800-0860

Demod Testers

ANRITSU AMERICA, INC. (m)—C-70
PHILIPS TEST & MEASURING INSTRUMENTS (m)—C-95
TELEMET (Div. of Geotel Inc.) (m)—C-103

0800-0880

Detectors

COAXIAL DYNAMICS INC. (m)—C-76
JENSEN TOOLS INC. (d)—C-86
LEADER INSTRUMENTS CORP. (m)—C-89
METROTECH CORP. (m)—C-91
MIDWEST CATV (d)—C-92
NARDA MICROWAVE CORP. (m)—C-93
SHIVELY LABORATORIES INC. (m)—C-99
TEXSCAN CORPORATION (m)—C-104
VIDEO ACCESSORY CORP. (m)—C-106
WAVETEK RF PRODUCTS INC. (m)—C-108
WIDE BAND ENGINEERING CO. (m)—C-110

0800-0900

—microwave

AIRTRON (div. of Litton Systems Inc.) (m)—C-67
COAXIAL DYNAMICS INC. (m)—C-76
MICRO-NOW INSTRUMENT CO. INC. (m)—C-91
MICROLAB/FXR (m)—C-91

NARDA MICROWAVE CORP. (m)—C-93
 SIMPSON ELECTRIC CO. (m)—C-100
 VIDEO ASSOCIATES LABS INC. (m)—C-108

0800-0940

—RF detectors

COAXIAL DYNAMICS INC. (m)—C-76
 LEADER INSTRUMENTS CORP. (m)—C-89
 SHIVELY LABORATORIES INC. (m)—C-99
 TEXSCAN CORPORATION (m)—C-104
 VIEWSONICS INC. (m)—C-108
 WAVETEK RF PRODUCTS INC. (m)—C-108
 WIDE BAND ENGINEERING CO. (m)—C-110

0800-0960

—video presence

VIDEO ACCESSORY CORP. (m)—C-106

0800-0980

Differential Phase/Gain Sets

ANRITSU AMERICA, INC. (m)—C-70
 ASACA/SHIBASOKU CORP. OF AMERICA (m)—C-70
 HAFRIS CORP. (Broadcast Division) (d)—C-84
 TELEMET (Div. of Geotel Inc.) (m)—C-103
 TELEVISION EQUIPMENT ASSOCIATES INC. (m)—C-103

0800-1000

Digital Video Analyzers

ANRITSU AMERICA, INC. (m)—C-70
 BRADPTS (r)—C-73
 BROADCAST VIDEO SYSTEMS LTD. (d)—C-73
 JENSEN TOOLS INC. (d)—C-86
 THOMSON-CSF BROADCAST INC. (m)—C-104

0800-1020

Field Strength Meters

ADAPT COMMUNICATION SUPPLY CO. INC. (d)—C-67
 ANRITSU AMERICA, INC. (m)—C-70
 BETA TECH COMMUNICATIONS INC. (r)—C-72
 BIRD ELECTRONIC CORP. (m & d)—C-72
 BLONDER-TONGUE LABORATORIES INC. (m)—C-73
 BRADPTS (r)—C-73
 CABLE SERVICES CO. INC. (d)—C-74
 CABLE TV SUPPLY CO. INC. (d)—C-74
 CHANNEL MASTER (m)—C-76
 COAXIAL DYNAMICS INC. (m)—C-76
 COMMWEST (d)—C-77
 JERRY CONN ASSOCIATES INC. (d)—C-77
 THE DROP SHOP LTD. (d)—C-79
 EM ELECTRONICS INC. (d)—C-81
 HARRIS CORP. (Broadcast Division) (d)—C-84
 HOLLADAY INDUSTRIES INC. (m)—C-85
 KES INC. (d)—C-87
 LEADER INSTRUMENTS CORP. (m)—C-89
 POTOMAC INSTRUMENTS INC. (m)—C-96
 QUALITY RF SERVICES INC. (d)—C-97
 ROHDE & SCHWARZ POLARAD INC. (m)—C-98
 SADELCO INC. (m)—C-98
 SANCHEZ COMMUNICATIONS (d)—C-99
 SATELLITE SIGNALS INC. (d)—C-99
 SENCORE INC. (m & d)—C-99
 SPECTRUM MEGA HERTZ (d)—C-101
 TEXSCAN CORPORATION (m)—C-104
 TONER CABLE EQUIPMENT INC. (d)—C-104
 WAVETEK RF PRODUCTS INC. (m)—C-108

0800-1040

—am/fm

FM SYSTEMS INC. (m & d)—C-82
 POTOMAC INSTRUMENTS INC. (m)—C-96
 SENCORE INC. (m & d)—C-99
 TEMTRON ELECTRONICS (d)—C-103

0800-1060

—TV

BLONDER-TONGUE LABORATORIES INC. (m)—C-73
 LEADER INSTRUMENTS CORP. (m)—C-89
 PHILIPS TEST & MEASURING INSTRUMENTS (m)—C-95
 POTOMAC INSTRUMENTS INC. (m)—C-96
 SENCORE INC. (m & d)—C-99
 TEMTRON ELECTRONICS (d)—C-103
 TEXSCAN CORPORATION (m)—C-104
 TONER CABLE EQUIPMENT INC. (d)—C-104
 WAVETEK RF PRODUCTS INC. (m)—C-108

0800-1080

Frequency Counters

ALLIED ELECTRONICS (a div. of Digitech Inc.) (d)—C-68
 ANRITSU AMERICA, INC. (m)—C-70
 AUDIO PRECISION INC. (m)—C-71
 BRADPTS (r)—C-73
 CABLE SERVICES CO. INC. (d)—C-74
 COAXIAL DYNAMICS INC. (m)—C-76
 JENSEN TOOLS INC. (d)—C-86
 LANDY ASSOCIATES INC. (d)—C-88
 LEADER INSTRUMENTS CORP. (m)—C-89
 MARCONI INSTRUMENTS INC. (m)—C-90
 QUALITY VIDEO SUPPLY CORP. (d)—C-97
 SATELLITE SIGNALS INC. (d)—C-99
 SENCORE INC. (m & d)—C-99
 SIMPSON ELECTRIC CO. (m)—C-100
 SPECTRUM MEGA HERTZ (d)—C-101
 TEKTRONIX INC. (m)—C-102
 TEXSCAN CORPORATION (m)—C-104
 TONER CABLE EQUIPMENT INC. (d)—C-104
 WAVETEK RF PRODUCTS INC. (m)—C-108

0800-1100

Generators

ALLIED ELECTRONICS (a div. of Digitech Inc.) (d)—C-68
 AMBER ELECTRO DESIGN INC. (m)—C-68
 ANRITSU AMERICA, INC. (m)—C-70
 AUDIO PRECISION INC. (m)—C-71
 BOONTON ELECTRONICS CORP. (m)—C-73
 BRUEL & KJAER INSTRUMENTS INC. (m & d & r)—C-73
 CABLE SERVICES CO. INC. (d)—C-74
 HARRIS CORP. (Broadcast Division) (d)—C-84
 HOLZBERG INC. (d)—C-85
 LANDY ASSOCIATES INC. (d)—C-88
 LEADER INSTRUMENTS CORP. (m)—C-89
 LINES VIDEO SYSTEMS (d)—C-89
 MARCONI INSTRUMENTS INC. (m)—C-90
 MICRO-SAT S/E INC. (d)—C-91
 MIOWEST CATV (d)—C-92
 MIDWEST COMMUNICATIONS CORP. (d)—C-92
 POTOMAC INSTRUMENTS INC. (m)—C-96
 QUALITY VIDEO SUPPLY CORP. (d)—C-97
 ROHDE & SCHWARZ POLARAD INC. (m)—C-98
 RTS SYSTEMS INC. (m)—C-98
 SATELLITE SIGNALS INC. (d)—C-99
 SCIENTIFIC-ATLANTA INC. (m)—C-99
 SENCORE INC. (m & d)—C-99
 SIMPSON ELECTRIC CO. (m)—C-100
 SOUND TECHNOLOGY INC. (m)—C-100
 STEINBERG ELECTRONICS INC. (d)—C-101
 TEXSCAN CORPORATION (m)—C-104
 VIDEO ACCESSORY CORP. (m)—C-106
 VIDEO ASSOCIATES LABS INC. (m)—C-108
 WAVETEK RF PRODUCTS INC. (m)—C-108

0800-1120

—audio sine

ALLIED ELECTRONICS (a div. of Digitech Inc.) (d)—C-68
 AMBER ELECTRO DESIGN INC. (m)—C-68

AUDIO PRECISION INC. (m)—C-71
 BALD MOUNTAIN LAB (m)—C-72
 BOONTON ELECTRONICS CORP. (m)—C-73
 BRUEL & KJAER INSTRUMENTS INC. (m & d & r)—C-73
 GENRAD INC. (m)—C-83
 LEADER INSTRUMENTS CORP. (m)—C-89
 SENCORE INC. (m & d)—C-99
 SOUND TECHNOLOGY INC. (m)—C-100

0800-1140

—audio sweep

AMBER ELECTRO DESIGN INC. (m)—C-68
 AUDIO PRECISION INC. (m)—C-71
 BALD MOUNTAIN LAB (m)—C-72
 BOONTON ELECTRONICS CORP. (m)—C-73
 LEADER INSTRUMENTS CORP. (m)—C-89
 SOUND TECHNOLOGY INC. (m)—C-100

0800-1160

—cross pulse

ASACA/SHIBASOKU CORP. OF AMERICA (m)—C-70
 LEADER INSTRUMENTS CORP. (m)—C-89
 MAGNI SYSTEMS INC. (m)—C-90

0800-1180

—dot/bar

ASACA/SHIBASOKU CORP. OF AMERICA (m)—C-70
 BCS (d & r)—C-72
 LEADER INSTRUMENTS CORP. (m)—C-89
 LEITCH VIDEO OF AMERICA INC. (m)—C-89
 Lenco INC. (Electronics Div.) (m)—C-89
 MAGNI SYSTEMS INC. (m)—C-90
 PHILIPS TEST & MEASURING INSTRUMENTS (m)—C-95
 SENCORE INC. (m & d)—C-99
 TELEMET (Div. of Geotel Inc.) (m)—C-103

0800-1200

—function

ALLIED ELECTRONICS (a div. of Digitech Inc.) (d)—C-68
 ANRITSU AMERICA, INC. (m)—C-70
 KAY ELEMETRICS CORP. (m)—C-87
 LEADER INSTRUMENTS CORP. (m)—C-89
 MAGNI SYSTEMS INC. (m)—C-90
 MARCONI INSTRUMENTS INC. (m)—C-90
 ROHDE & SCHWARZ POLARAD INC. (m)—C-98
 RTS SYSTEMS INC. (m)—C-98
 SIMPSON ELECTRIC CO. (m)—C-100
 TEKTRONIX INC. (m)—C-102
 WAVETEK RF PRODUCTS INC. (m)—C-108

0800-1220

—marker

ALLIED ELECTRONICS (a div. of Digitech Inc.) (d)—C-68
 LEADER INSTRUMENTS CORP. (m)—C-89
 MAGNI SYSTEMS INC. (m)—C-90
 PHILIPS TEST & MEASURING INSTRUMENTS (m)—C-95
 SENCORE INC. (m & d)—C-99

0800-1240

—NTSC signal test

ALLIED ELECTRONICS (a div. of Digitech Inc.) (d)—C-68
 ANRITSU AMERICA, INC. (m)—C-70
 ASACA/SHIBASOKU CORP. OF AMERICA (m)—C-70
 BCS (d & r)—C-72

LANDY ASSOCIATES INC. (d)—C-88
 LEADER INSTRUMENTS CORP. (m)—C-89
 LEITCH VIDEO OF AMERICA INC. (m)—C-89
 Lenco INC. (Electronics Div.) (m)—C-89
 MAGNI SYSTEMS INC. (m)—C-90
 PHILIPS TEST & MEASURING INSTRUMENTS (m)—C-95
 SCIENTIFIC-ATLANTA INC. (m)—C-99
 SENCORE INC. (m & d)—C-99
 TEKTRONIX INC. (m)—C-102
 TEMTRON ELECTRONICS (d)—C-103
 THOMSON-CSF BROADCAST INC. (m)—C-104
 TONER CABLE EQUIPMENT INC. (d)—C-104
 VIDEO ACCESSORY CORP. (m)—C-106

0800-1260

—pulse

ALLIED ELECTRONICS (a div. of Digitech Inc.) (d)—C-68
 ANRITSU AMERICA, INC. (m)—C-70
 ASACA/SHIBASOKU CORP. OF AMERICA (m)—C-70
 BRADPTS (r)—C-73
 KAY ELEMETRICS CORP. (m)—C-87
 LEITCH VIDEO OF AMERICA INC. (m)—C-89
 Lenco INC. (Electronics Div.) (m)—C-89
 MAGNI SYSTEMS INC. (m)—C-90
 MARCONI INSTRUMENTS INC. (m)—C-90
 MICRO-SAT S/E INC. (d)—C-91
 PHILIPS TEST & MEASURING INSTRUMENTS (m)—C-95
 TEKTRONIX INC. (m)—C-102

0800-1280

—RF signal

ALLIED ELECTRONICS (a div. of Digitech Inc.) (d)—C-68
 ANRITSU AMERICA, INC. (m)—C-70
 ASACA/SHIBASOKU CORP. OF AMERICA (m)—C-70
 BOONTON ELECTRONICS CORP. (m)—C-73
 EATON CORP. (m)—C-80
 LEADER INSTRUMENTS CORP. (m)—C-89
 MARCONI INSTRUMENTS INC. (m)—C-90
 MICRO-SAT S/E INC. (d)—C-91
 PHILIPS TEST & MEASURING INSTRUMENTS (m)—C-95
 SENCORE INC. (m & d)—C-99
 TEKTRONIX INC. (m)—C-102
 TELECOMMUNICATIONS PRODUCTS CORP. (m)—C-102
 TEMTRON ELECTRONICS (d)—C-103
 TEXSCAN CORPORATION (m)—C-104
 WAVETEK RF PRODUCTS INC. (m)—C-108

0800-1300

—square wave

ASACA/SHIBASOKU CORP. OF AMERICA (m)—C-70
 AUDIO PRECISION INC. (m)—C-71
 LEADER INSTRUMENTS CORP. (m)—C-89
 LEITCH VIDEO OF AMERICA INC. (m)—C-89
 PHILIPS TEST & MEASURING INSTRUMENTS (m)—C-95
 SOUND TECHNOLOGY INC. (m)—C-100
 TEKTRONIX INC. (m)—C-102

0800-1320

—staircase

ASACA/SHIBASOKU CORP. OF AMERICA (m)—C-70
 LEADER INSTRUMENTS CORP. (m)—C-89
 LEITCH VIDEO OF AMERICA INC. (m)—C-89
 Lenco INC. (Electronics Div.) (m)—C-89
 MAGNI SYSTEMS INC. (m)—C-90
 PHILIPS TEST & MEASURING INSTRUMENTS (m)—C-95
 SENCORE INC. (m & d)—C-99
 TEKTRONIX INC. (m)—C-102

TEST & MEASUREMENT EQUIPMENT & SUPPLIES—0800

TELEMET (Div. of Geotel Inc.) (m)—C-103
VIDEO ACCESSORY CORP. (m)—C-108

0800-1340

—storage

ASACA/SHIBASOKU CORP. OF AMERICA (m)—C-70
AUDIO PRECISION INC. (m)—C-71
KAHN COMMUNICATIONS INC. (m)—C-87
LEADER INSTRUMENTS CORP. (m)—C-89
RTS SYSTEMS INC. (m)—C-98
SENCORE INC. (m & d)—C-99

0800-1360

—video sweep

ASACA/SHIBASOKU CORP. OF AMERICA (m)—C-70
LEADER INSTRUMENTS CORP. (m)—C-89
LENCO INC. (Electronics Div.) (m)—C-89
MAGNI SYSTEMS INC. (m)—C-90
SENCORE INC. (m & d)—C-99
TEXSCAN CORPORATION (m)—C-104

0800-1380

—VITS

ANRITSU AMERICA, INC. (m)—C-70
ASACA/SHIBASOKU CORP. OF AMERICA (m)—C-70
LEADER INSTRUMENTS CORP. (m)—C-89
LEITCH VIDEO OF AMERICA INC. (m)—C-89
MAGNI SYSTEMS INC. (m)—C-90
MARCONI INSTRUMENTS INC. (m)—C-90
PHILIPS TEST & MEASURING INSTRUMENTS (m)—C-95
SHINTRON CO. INC. (m)—C-99
TEKTRONIX INC. (m)—C-102
TELEMET (Div. of Geotel Inc.) (m)—C-103

0800-1400

—VITS inserter

ANRITSU AMERICA, INC. (m)—C-70
ASACA/SHIBASOKU CORP. OF AMERICA (m)—C-70
LEITCH VIDEO OF AMERICA INC. (m)—C-89
MARCONI INSTRUMENTS INC. (m)—C-90
PHILIPS TEST & MEASURING INSTRUMENTS (m)—C-95
SHINTRON CO. INC. (m)—C-99
TELEMET (Div. of Geotel Inc.) (m)—C-103

0800-1420

Harmonic Distortion Analyzers

AMBER ELECTRO DESIGN INC. (m)—C-68
ANRITSU AMERICA, INC. (m)—C-70
ASACA/SHIBASOKU CORP. OF AMERICA (m)—C-70
AUDIO PRECISION INC. (m)—C-71
BOONTON ELECTRONICS CORP. (m)—C-73
BRUEL & KJAER INSTRUMENTS INC. (m & d & r)—C-73
COMWEST (d)—C-77
LEADER INSTRUMENTS CORP. (m)—C-89
QUALITY VIDEO SUPPLY CORP. (d)—C-97
SESCOM INC. (m)—C-99
SOUND TECHNOLOGY INC. (m)—C-100

0800-1440

Inserter/Reader VIT

ASACA/SHIBASOKU CORP. OF AMERICA (m)—C-70
QUALITY VIDEO SUPPLY CORP. (d)—C-97

0800-1460

Intermod Distortion Analyzers

AMBER ELECTRO DESIGN INC. (m)—C-68
ANRITSU AMERICA, INC. (m)—C-70
AUDIO PRECISION INC. (m)—C-71
BRUEL & KJAER INSTRUMENTS INC. (m & d & r)—C-73
QUALITY VIDEO SUPPLY CORP. (d)—C-97
SOUND TECHNOLOGY INC. (m)—C-100

0800-1480

Interval Timers, V & H

QUALITY VIDEO SUPPLY CORP. (d)—C-97

0800-1500

Logic Analyzers

BRADPTS (r)—C-73
JENSEN TOOLS INC. (d)—C-86
PHILIPS TEST & MEASURING INSTRUMENTS (m)—C-95
QUALITY VIDEO SUPPLY CORP. (d)—C-97
ROHDE & SCHWARZ POLARAD INC. (m)—C-98
TEKTRONIX INC. (m)—C-102

0800-1520

Logging, Monitoring Test Equipment

BELAR ELECTRONICS LABORATORY INC. (m)—C-72
BRADPTS (m & d & r)—C-73
CHANNELMATIC INC. (m)—C-76
JENSEN TOOLS INC. (d)—C-86
QUALITY VIDEO SUPPLY CORP. (d)—C-97
SIMPSON ELECTRIC CO. (m)—C-100
WAVETEK RF PRODUCTS INC. (m)—C-108

0800-1560

—chart recorders

ALLIED ELECTRONICS (a div. of Digitech Inc.) (d)—C-68
BRUEL & KJAER INSTRUMENTS INC. (m & d & r)—C-73
SIMPSON ELECTRIC CO. (m)—C-100

0800-1580

—log printers

HALLIKAINEN & FRIENDS INC. (d)—C-84

0800-1600

—radio monitors, automatic

HALLIKAINEN & FRIENDS INC. (m)—C-84

0800-1620

—status, alarm indicators

HALLIKAINEN & FRIENDS INC. (m)—C-84
SWINTEK ENTERPRISES INC. (m)—C-102
TEXSCAN CORPORATION (m)—C-104

0800-1640

—tape-based loggers

CHANNELMATIC INC. (m)—C-76

0800-1660

—TV monitors, automatic

ALLIED ELECTRONICS (a div. of Digitech Inc.) (d)—C-68

ASACA/SHIBASOKU CORP. OF AMERICA (m)—C-70
HALLIKAINEN & FRIENDS INC. (m)—C-84

0800-1700

Measuring/Monitoring Meters

A. F. ASSOCIATES INC. (d)—C-87
BELAR ELECTRONICS LABORATORY INC. (m)—C-72
BENCHMARK MEDIA SYSTEMS (m)—C-72
BIRD ELECTRONIC CORP. (m & d)—C-72
COAXIAL DYNAMICS INC. (m)—C-76
COMWEST (d)—C-77
DELTA ELECTRONICS INC. (m)—C-78
EM ELECTRONICS INC. (d)—C-81
HARRIS CORP. (Broadcast Division) (d)—C-84
JENSEN TOOLS INC. (d)—C-86
LEADER INSTRUMENTS CORP. (m)—C-89
MIDWEST CATV (m)—C-92
MIDWEST COMMUNICATIONS CORP. (d)—C-92
QUALITY VIDEO SUPPLY CORP. (d)—C-97
SENCORE INC. (m & d)—C-99
SIMPSON ELECTRIC CO. (m)—C-100
TENDEL CORP. (m)—C-103

0800-1780

—digital multimeter

BIDDLE INSTRUMENTS (m)—C-72
COAXIAL DYNAMICS INC. (m)—C-76
G. C. ELECTRONICS CO. (m)—C-82
LEADER INSTRUMENTS CORP. (m)—C-89
PHILIPS TEST & MEASURING INSTRUMENTS (m)—C-95
SENCORE INC. (m & d)—C-99
SIMPSON ELECTRIC CO. (m)—C-100
TECHNI-TOOL INC. (d)—C-102
TEKTRONIX INC. (m)—C-102
TEMTRON ELECTRONICS (d)—C-103
VIEWSONICS INC. (m)—C-108

0800-1780

—digital panel meters

POTOMAC INSTRUMENTS INC. (m)—C-96
SIMPSON ELECTRIC CO. (m)—C-100
VIEWSONICS INC. (m)—C-108

0800-1820

—IC testers

ASACA/SHIBASOKU CORP. OF AMERICA (m)—C-70
GENRAD INC. (m)—C-83
INTRASTELLER ELECTRONICS (d)—C-86
JENSEN TOOLS INC. (d)—C-86
TECHNI-TOOL INC. (d)—C-102

0800-1860

—line voltage meter

ALLIED ELECTRONICS (a div. of Digitech Inc.) (d)—C-68
JENSEN TOOLS INC. (d)—C-86
SIMPSON ELECTRIC CO. (m)—C-100
VIEWSONICS INC. (m)—C-108

0800-1880

—modular test sets

JENSEN TOOLS INC. (d)—C-86
TECHNI-TOOL INC. (d)—C-102

0800-1900

—peak program

BENCHMARK MEDIA SYSTEMS (m)—C-72
COAXIAL DYNAMICS INC. (m)—C-76

SIMPSON ELECTRIC CO. (m)—C-100
WARD-BECK SYSTEMS LTD. (m)—C-108

0800-1940

—RF meters

ANRITSU AMERICA, INC. (m)—C-70
BIRD ELECTRONIC CORP. (m & d)—C-72
COAXIAL DYNAMICS INC. (m)—C-76
DELTA ELECTRONICS INC. (m)—C-78
DIELECTRIC COMMUNICATIONS (d)—C-79
EATON CORP. (m)—C-80
ELECTRO IMPULSE INC. (m)—C-80
HOLADAY INDUSTRIES INC. (m)—C-85
NARDA MICROWAVE CORP. (m)—C-93
SHIVELY LABORATORIES INC. (m)—C-99
SIMPSON ELECTRIC CO. (m)—C-100
VIEWSONICS INC. (m)—C-108
WAVETEK RF PRODUCTS INC. (m)—C-108

0800-1960

—semiconductor testers

ALLIED ELECTRONICS (a div. of Digitech Inc.) (d)—C-68
LEADER INSTRUMENTS CORP. (m)—C-89
SENCORE INC. (m & d)—C-99
TEKTRONIX INC. (m)—C-102

0800-1980

—video level meters

MARCONI INSTRUMENTS INC. (m)—C-90
PHILIPS TEST & MEASURING INSTRUMENTS (m)—C-95
SENCORE INC. (m & d)—C-99

0800-2000

—video noise meters

ASACA/SHIBASOKU CORP. OF AMERICA (m)—C-70
LEADER INSTRUMENTS CORP. (m)—C-89
LENCO INC. (Electronics Div.) (m)—C-89
MARCONI INSTRUMENTS INC. (m)—C-90
SENCORE INC. (m & d)—C-99

0800-2020

—voltmeters, audio

ALLIED ELECTRONICS (a div. of Digitech Inc.) (d)—C-68
AUDIO PRECISION INC. (m)—C-71
BALD MOUNTAIN LAB (m)—C-72
G. C. ELECTRONICS CO. (m)—C-82
LEADER INSTRUMENTS CORP. (m)—C-89
MARCONI INSTRUMENTS INC. (m)—C-90
SENCORE INC. (m & d)—C-99
SIMPSON ELECTRIC CO. (m)—C-100

0800-2040

—VTVMs

ALLIED ELECTRONICS (a div. of Digitech Inc.) (d)—C-68
G. C. ELECTRONICS CO. (m)—C-82
LEADER INSTRUMENTS CORP. (m)—C-89
SIMPSON ELECTRIC CO. (m)—C-100

0800-2060

—Vu meter

ALLIED ELECTRONICS (a div. of Digitech Inc.) (d)—C-68
BENCHMARK MEDIA SYSTEMS (m)—C-72
G. C. ELECTRONICS CO. (m)—C-82
ROH/ANCHOR AUDIO (m)—C-98
SIMPSON ELECTRIC CO. (m)—C-100
SPECTRUM MEGA HERTZ (d)—C-101
WARD-BECK SYSTEMS LTD. (m)—C-108

0800-2080
—wattmeters

ALLIED ELECTRONICS (a div. of Digitech Inc.) (d)—C-68
 BIRD ELECTRONIC CORP. (m & d)—C-72
 COAXIAL DYNAMICS INC. (m)—C-76
 DIELECTRIC COMMUNICATIONS (d)—C-79
 G. C. ELECTRONICS CO. (m)—C-82
 NARDA MICROWAVE CORP. (m)—C-93
 SCALA ELECTRONIC CORP. (d)—C-99
 SIMPSON ELECTRIC CO. (m)—C-100

0800-2090
Microwave Test Equipment

ANRITSU AMERICA, INC. (m)—C-70
 AVCOM OF VIRGINIA INC. (m)—C-71
 BIRD ELECTRONIC CORP. (m & d)—C-72
 EATON CORP. (m)—C-80
 JENSEN TOOLS INC. (d)—C-86
MIDWEST COMMUNICATIONS CORP. (d)—C-92
 MOTOROLA INC., COMMUNICATIONS SECTION (m)—C-93
 NARDA MICROWAVE CORP. (m)—C-93
 TEXSCAN CORPORATION (m)—C-104
 WAVETEK RF PRODUCTS INC. (m)—C-108

0800-2100
Monitors

ALLIED ELECTRONICS (a div. of Digitech Inc.) (d)—C-68
 CENTER VIDEO INDUSTRIAL CO. INC. (d)—C-75
 COAXIAL DYNAMICS INC. (m)—C-76
 DELTA ELECTRONICS INC. (m)—C-78
 HOLZBERG INC. (d)—C-85
 JENSEN TOOLS INC. (d)—C-86
 LANDY ASSOCIATES INC. (d)—C-88
 Lenco INC. (Electronics Div.) (m)—C-89
 NARDA MICROWAVE CORP. (m)—C-93
 PESA AMERICA INC. (m)—C-95
 QEI CORP. (m)—C-97
 ROH/ANCHOR AUDIO (m)—C-98
 SHARP ELECTRONICS CORP., PROFESSIONAL PRODUCTS DIV. (m)—C-99
 TEKTRONIX INC. (m)—C-102
 T.F.T. INC. (m)—C-104
 VICON INDUSTRIES INC. (m)—C-106
 VIDEOTEK INC. (m)—C-108

0800-2120
Multimeters

ALLIED ELECTRONICS (a div. of Digitech Inc.) (d)—C-68
 BIDDLE INSTRUMENTS (m)—C-72
 G. C. ELECTRONICS CO. (m)—C-82
 HARRIS CORP. (Broadcast Division) (d)—C-84
 HOLZBERG INC. (d)—C-85
 JENSEN TOOLS INC. (d)—C-86
 MICRO-SAT S/E INC. (d)—C-91
 PHILIPS TEST & MEASURING INSTRUMENTS (m)—C-95
 QUALITY VIDEO SUPPLY CORP. (d)—C-97
 ROHDE & SCHWARZ POLARAD INC. (m)—C-98
 SATELLITE SIGNALS INC. (d)—C-99
 SENCORE INC. (m & d)—C-99
 SIMPSON ELECTRIC CO. (m)—C-100
 SPECTRUM MEGA HERTZ (d)—C-101
 TECHNI-TOOL INC. (d)—C-102
 TEKTRONIX INC. (m)—C-102
 TEMTRON ELECTRONICS (d)—C-103
 VIEWSONICS INC. (m)—C-108

0800-2180
Oscilloscopes

ALLIED ELECTRONICS (a div. of Digitech Inc.) (d)—C-68
 BRADPTS (r)—C-73

HARRIS CORP. (Broadcast Division) (d)—C-84
 HITACHI DENSHI AMERICA LTD. (m)—C-84
 JENSEN TOOLS INC. (d)—C-86
 LANDY ASSOCIATES INC. (d)—C-88
 LEADER INSTRUMENTS CORP. (m)—C-89
 MOTOROLA INC., COMMUNICATIONS SECTION (m)—C-93
 PHILIPS TEST & MEASURING INSTRUMENTS (m)—C-95
 QUALITY VIDEO SUPPLY CORP. (d)—C-97
 ROHDE & SCHWARZ POLARAD INC. (m)—C-98
 SATELLITE SIGNALS INC. (d)—C-99
 SENCORE INC. (m & d)—C-99
 SESCO INC. (m)—C-99
 SPECTRUM MEGA HERTZ (d)—C-101
 TECHNI-TOOL INC. (d)—C-102
 TEKTRONIX INC. (m)—C-102
 TEXSCAN CORPORATION (m)—C-104
 TONER CABLE EQUIPMENT INC. (d)—C-104
 WAVETEK RF PRODUCTS INC. (m)—C-108

0800-2180
Phase Angle Meters

AUDIO PRECISION INC. (m)—C-71
 BRADPTS (r)—C-73
 BRUEL & KJAER INSTRUMENTS INC. (m & d & r)—C-73
 THE GRASS VALLEY GROUP (m)—C-83
 HOWE TECHNOLOGIES CORP. (m)—C-85

0800-2200
RF Test Equipment

ALFORD MANUFACTURING CO. (m)—C-68
 ALLIED ELECTRONICS (a div. of Digitech Inc.) (d)—C-68
 ANRITSU AMERICA, INC. (m & r)—C-70
 ASACA/SHIBASOKU CORP. OF AMERICA (m)—C-70
 AVCOM OF VIRGINIA INC. (m)—C-71
 BIRD ELECTRONIC CORP. (m & d)—C-72
 BOONTON ELECTRONICS CORP. (m)—C-73
 BRADPTS (r)—C-73
 COAXIAL DYNAMICS INC. (m)—C-76
 dB COMMUNICATIONS INC. (d)—C-78
 DEK INC. (d)—C-78
 EATON CORP. (m)—C-80
 HARRIS CORP. (Broadcast Division) (d)—C-84
 HOLZBERG INC. (d)—C-85
 JENSEN TOOLS INC. (d)—C-86
 LANDY ASSOCIATES INC. (d)—C-88
 LEADER INSTRUMENTS CORP. (m)—C-89
 LINES VIDEO SYSTEMS (d)—C-89
 MIDWEST CATV (d)—C-92
 MOTOROLA INC., COMMUNICATIONS SECTION (m)—C-93
 NARDA MICROWAVE CORP. (m)—C-93
 POTOMAC INSTRUMENTS INC. (m)—C-96
 TEKTRONIX INC. (m)—C-102
 VIEWSONICS INC. (m)—C-108
 WAVETEK RF PRODUCTS INC. (m)—C-108

0800-2220
—AM field intensity meters

ANRITSU AMERICA, INC. (r)—C-70
 EATON CORP. (m)—C-80
 HOLADAY INDUSTRIES INC. (m)—C-85
 NARDA MICROWAVE CORP. (m)—C-93
 POTOMAC INSTRUMENTS INC. (m)—C-96

0800-2240
—antenna monitors

ANRITSU AMERICA, INC. (r)—C-70
 BIRD ELECTRONIC CORP. (m & d)—C-72
 DELTA ELECTRONICS INC. (m)—C-78
 GORMAN-REDLICH MANUFACTURING CO. (m)—C-83

POTOMAC INSTRUMENTS INC. (m)—C-96
 SHIVELY LABORATORIES INC. (m)—C-99

0800-2260
—calorimeters

BIRD ELECTRONIC CORP. (m & d)—C-72
 ELECTRO IMPULSE INC. (m)—C-80

0800-2280
—demodulators

BELAR ELECTRONICS LABORATORY INC. (m)—C-72
 dB COMMUNICATIONS INC. (m)—C-78
 DEK INC. (m)—C-78
 KAHN COMMUNICATIONS INC. (m)—C-87
 LANDY ASSOCIATES INC. (d)—C-88
 PHILIPS TEST & MEASURING INSTRUMENTS (m)—C-95
 TELEMET (Div. of Geotel Inc.) (m)—C-103

0800-2300
—frequency monitors, controllers

BELAR ELECTRONICS LABORATORY INC. (m)—C-72
 DELTA ELECTRONICS INC. (m)—C-78
 T.F.T. INC. (m)—C-104

0800-2320
—fm field intensity meters

ANRITSU AMERICA, INC. (r)—C-70
 EATON CORP. (m)—C-80
 HOLADAY INDUSTRIES INC. (m)—C-85
 NARDA MICROWAVE CORP. (m)—C-93
 POTOMAC INSTRUMENTS INC. (m)—C-96

0800-2340
—impedance bridges

DELTA ELECTRONICS INC. (m)—C-78
 GENRAD INC. (m)—C-83
 LEADER INSTRUMENTS CORP. (m)—C-89
 WAVETEK RF PRODUCTS INC. (m)—C-108
 WIDE BAND ENGINEERING CO. (m)—C-110

0800-2360
—modulation monitors

BELAR ELECTRONICS LABORATORY INC. (m)—C-72
 BOONTON ELECTRONICS CORP. (m)—C-73
 DELTA ELECTRONICS INC. (m)—C-78
 KAHN COMMUNICATIONS INC. (m)—C-87
 T.F.T. INC. (m)—C-104

0800-2380
—phase meters

GORMAN-REDLICH MANUFACTURING CO. (m)—C-83

0800-2400
—power meters, wattmeters

BIRD ELECTRONIC CORP. (m & d)—C-72
 BOONTON ELECTRONICS CORP. (m)—C-73
 COAXIAL DYNAMICS INC. (m)—C-76
 EATON CORP. (m)—C-80
 PERFORMANCE CABLE TV PRODUCTS (m)—C-95
 SCALA ELECTRONIC CORP. (d)—C-99

0800-2420
—test signal generators

ANRITSU AMERICA, INC. (m)—C-70
 DELTA ELECTRONICS INC. (m)—C-78
 LEADER INSTRUMENTS CORP. (m)—C-89
 MICRO-SAT S/E INC. (d)—C-91
 PHILIPS TEST & MEASURING INSTRUMENTS (m)—C-95
 QUALITY VIDEO SUPPLY CORP. (d)—C-97
 SENCORE INC. (m & d)—C-99
 WAVETEK RF PRODUCTS INC. (m)—C-108

0800-2440
—TV field intensity meters

ANRITSU AMERICA, INC. (m & r)—C-70
 HOLADAY INDUSTRIES INC. (m)—C-85
 POTOMAC INSTRUMENTS INC. (m)—C-96
 SADELCO INC. (m)—C-96
 SENCORE INC. (m & d)—C-99
 WAVETEK RF PRODUCTS INC. (m)—C-108

0800-2480
Sideband Analyzers

ANRITSU AMERICA, INC. (m)—C-70
 BRADPTS (r)—C-73
 HOLZBERG INC. (d)—C-85
 KAHN COMMUNICATIONS INC. (m)—C-87
 TELEMET (Div. of Geotel Inc.) (m)—C-103

0800-2480
Signal Level Meters

BRADPTS (m & d & r)—C-73
 dB COMMUNICATIONS INC. (d)—C-78
 DEK INC. (d)—C-78
 THE DROP SHOP LTD. (d)—C-79
 LEADER INSTRUMENTS CORP. (m)—C-89
 MICRO-SAT S/E INC. (d)—C-91
 ROH/ANCHOR AUDIO (m)—C-98
 SENCORE INC. (m & d)—C-99
 SPECTRUM MEGA HERTZ (d)—C-101
 TEMTRON ELECTRONICS (d)—C-103
 TEXSCAN CORPORATION (m)—C-104
 T.V.C. SUPPLY CO. INC. (d)—C-105
 WAVETEK RF PRODUCTS INC. (m)—C-108

0800-2500
Spectrum Analyzers

ANRITSU AMERICA, INC. (m & r)—C-70
 AVCOM OF VIRGINIA INC. (m)—C-71
 BRADPTS (r)—C-73
 BRUEL & KJAER INSTRUMENTS INC. (m & d & r)—C-73
 CABLE SERVICES CO. INC. (d)—C-74
 dbx (m)—C-78
 EATON CORP. (m)—C-80
 IMMAD BROADCAST SERVICES (r)—C-85
 KAY ELEMETRICS CORP. (m)—C-87
 MOTOROLA INC., COMMUNICATIONS SECTION (m)—C-93
 QUALITY VIDEO SUPPLY CORP. (d)—C-97
 ROHDE & SCHWARZ POLARAD INC. (m)—C-98
 SPECTRUM MEGA HERTZ (d)—C-101
 TEKTRONIX INC. (m)—C-102
 TELEMET (Div. of Geotel Inc.) (m)—C-103
 TEMTRON ELECTRONICS (d)—C-103
 TEXSCAN CORPORATION (m)—C-104
 WAVETEK RF PRODUCTS INC. (m)—C-108

0800-2520
Sweep Generators

ANRITSU AMERICA, INC. (m)—C-70
 ASACA/SHIBASOKU CORP. OF AMERICA (m)—C-70
 AVCOM OF VIRGINIA INC. (m)—C-71

TEST & MEASUREMENT EQUIPMENT & SUPPLIES—0800

BRADPTS (r)—C-73
BRUEL & KJAER INSTRUMENTS INC. (m & d & r)—C-73
CABLE SERVICES CO. INC. (d)—C-74
HARRIS CORP. (Broadcast Division) (d)—C-84
LANDY ASSOCIATES INC. (d)—C-88
LEADER INSTRUMENTS CORP. (m)—C-89
QUALITY VIDEO SUPPLY CORP. (d)—C-97
SCORRE INC. (m & d)—C-99
SPECTRUM MEGA HERTZ (d)—C-101
TELEMET (Div. of Geotel Inc.) (m)—C-103
TEMTRON ELECTRONICS (d)—C-103
TEXSCAN CORPORATION (m)—C-104
WAVETEK RF PRODUCTS INC. (m)—C-108

0800-2540

Video Test Equipment

ALLIED ELECTRONICS (a div. of Digitech Inc.) (d)—C-68
ANRITSU AMERICA, INC. (m & r)—C-70
BCS (d & r)—C-72
COMPREHENSIVE VIDEO SUPPLY CORP. (d)—C-77
dB COMMUNICATIONS INC. (d)—C-78
DEK INC. (d)—C-78
HARRIS CORP. (Broadcast Division) (d)—C-84
JENSEN TOOLS INC. (d)—C-86
LANDY ASSOCIATES INC. (d)—C-88
LEADER INSTRUMENTS CORP. (m)—C-89
LEITCH VIDEO OF AMERICA INC. (m)—C-89
MAGNI SYSTEMS INC. (m)—C-90
MIDWEST CATV (d)—C-92
PEIRCE-PHELPS INC. (d)—C-95
PESA AMERICA INC. (m)—C-95
PHILIPS TEST & MEASURING INSTRUMENTS (m)—C-95
QUALITY VIDEO SUPPLY CORP. (d)—C-97
ROHDE & SCHWARZ POLARAD INC. (m)—C-98
SATELLITE SIGNALS INC. (d)—C-99
SCORRE INC. (m & d)—C-99
STEINBERG ELECTRONICS INC. (d)—C-101
TEKTRONIX INC. (m)—C-102
TELEMET (Div. of Geotel Inc.) (m)—C-103
TEMTRON ELECTRONICS (d)—C-103
TENDEL CORP. (m)—C-103
TEXSCAN CORPORATION (m)—C-104
THOMSON-CSF BROADCAST INC. (m)—C-104

VAUGHN COMMUNICATIONS GROUP (d & r)—C-106
VIDEO ACCESSORY CORP. (m)—C-106
VIDEOTEK INC. (m)—C-108

0800-2560

—analyzers

ANRITSU AMERICA, INC. (m & r)—C-70
PESA AMERICA INC. (m)—C-95
SCORRE INC. (m & d)—C-99
SPECTRUM MEGA HERTZ (d)—C-101

0800-2600

—burst phase meters

HOWE TECHNOLOGIES CORP. (m)—C-85
LEITCH VIDEO OF AMERICA INC. (m)—C-89
LENCO INC. (Electronics Div.) (m)—C-89
WORLD VIDEO INC. (m)—C-110

0800-2620

—diff. phase/gain meters

ANRITSU AMERICA, INC. (m)—C-70
TELEMET (Div. of Geotel Inc.) (m)—C-103

0800-2660

—noise meters

ANRITSU AMERICA, INC. (m)—C-70
ASACA/SHIBASOKU CORP. OF AMERICA (m)—C-70
GENRAD INC. (m)—C-83
LENCO INC. (Electronics Div.) (m)—C-89
ROHDE & SCHWARZ POLARAD INC. (m)—C-98
SCORRE INC. (m & d)—C-99

0800-2680

—signal generators

A. F. ASSOCIATES INC. (d)—C-67
ANRITSU AMERICA, INC. (m)—C-70
ASACA/SHIBASOKU CORP. OF AMERICA (m)—C-70
BRADPTS (r)—C-73

COLORADO VIDEO INC. (m)—C-77
LEADER INSTRUMENTS CORP. (m)—C-89
LENCO INC. (Electronics Div.) (m)—C-89
LINES VIDEO SYSTEMS (d)—C-89
MAGNI SYSTEMS INC. (m)—C-90
MICRO-SAT S/E INC. (d)—C-91
PHILIPS TEST & MEASURING INSTRUMENTS (m)—C-95
ROHDE & SCHWARZ POLARAD INC. (m)—C-98
SCORRE INC. (m & d)—C-99
TEMTRON ELECTRONICS (d)—C-103
THOMSON-CSF BROADCAST INC. (m)—C-104
VIDEO ACCESSORY CORP. (m)—C-106

0800-2700

—vectorscopes

A. F. ASSOCIATES INC. (d)—C-67
ANRITSU AMERICA, INC. (m)—C-70
BROADCAST VIDEO SYSTEMS LTD. (d)—C-73
CENTER VIDEO INDUSTRIAL CO. INC. (d)—C-75
dB COMMUNICATIONS INC. (d)—C-78
DEK INC. (d)—C-78
JAMES GRUNDER & ASSOCIATES INC. (d)—C-84
HITACHI DENSHI AMERICA LTD. (m)—C-84
LEADER INSTRUMENTS CORP. (m)—C-89
LINES VIDEO SYSTEMS (d)—C-89
MAGNI SYSTEMS INC. (m)—C-90
MERLIN ENGINEERING WORKS INC. (m)—C-91
TEKTRONIX INC. (m)—C-102
TEMTRON ELECTRONICS (d)—C-103
VIDEOTEK INC. (m)—C-108

0800-2720

—VITS analyzers

ANRITSU AMERICA, INC. (m)—C-70
ASACA/SHIBASOKU CORP. OF AMERICA (m)—C-70
THOMSON-CSF BROADCAST INC. (m)—C-104

0800-2740

—waveform monitors

A. F. ASSOCIATES INC. (d)—C-67
ANRITSU AMERICA, INC. (m)—C-70
ANRITSU AMERICA, INC. (m)—C-70
BRADPTS (r)—C-73
BROADCAST VIDEO SYSTEMS LTD. (d)—C-73

CENTER VIDEO INDUSTRIAL CO. INC. (d)—C-75
dB COMMUNICATIONS INC. (d)—C-78
DEK INC. (d)—C-78
ELECTROHOME LTD. (m)—C-80
JAMES GRUNDER & ASSOCIATES INC. (d)—C-84
HARRIS CORP. (Broadcast Division) (d)—C-84
HITACHI DENSHI AMERICA LTD. (m)—C-84
LANDY ASSOCIATES INC. (d)—C-88
LEADER INSTRUMENTS CORP. (m)—C-89
LINES VIDEO SYSTEMS (d)—C-89
MAGNI SYSTEMS INC. (m)—C-90
MERLIN ENGINEERING WORKS INC. (m)—C-91
QUALITY VIDEO SUPPLY CORP. (d)—C-97
SATELLITE SIGNALS INC. (d)—C-99
SPECTRUM MEGA HERTZ (d)—C-101
TEKTRONIX INC. (m)—C-102
TEMTRON ELECTRONICS (d)—C-103
VIDEOTEK INC. (m)—C-108

0800-2760

Voltmeters

ALLIED ELECTRONICS (a div. of Digitech Inc.) (d)—C-68
BOONTON ELECTRONICS CORP. (m)—C-73
BRUEL & KJAER INSTRUMENTS INC. (m & d & r)—C-73
CABLE TV SUPPLY CO. INC. (d)—C-74
G. C. ELECTRONICS CO. (m)—C-82
KES INC. (d)—C-87
MICRO-SAT S/E INC. (d)—C-91
QUALITY VIDEO SUPPLY CORP. (d)—C-97
ROHDE & SCHWARZ POLARAD INC. (m)—C-98
SATELLITE SIGNALS INC. (d)—C-99
SCORRE INC. (m & d)—C-99
SIMPSON ELECTRIC CO. (m)—C-100
STEINBERG ELECTRONICS INC. (d)—C-101

0800-2780

VSWR & Power Meters

BIRD ELECTRONIC CORP. (m & d)—C-72
COAXIAL DYNAMICS INC. (m)—C-76
HARRIS CORP. (Broadcast Division) (d)—C-84
NARDA MICROWAVE CORP. (m)—C-93
SHIVELY LABORATORIES INC. (m)—C-99

0900-TOOLS & EQUIPMENT

0900-0020

Cable Installation Tools & Accessories

ABERDEEN CO. (m)—C-67
ADAPT COMMUNICATION SUPPLY CO. INC. (d)—C-67
ADRIAN STEEL CO. (m)—C-67
ALCESTIS DISTRIBUTION CO. (d)—C-68
ALPHA WIRE CORP. (m)—C-68
ANIXTER CANADA INC. (d)—C-69
ANTSCO CORP. (m & d)—C-70
ARROW FASTENER CO. INC. (m)—C-70
BISHOP GROUP (subsidiary of Plymouth Rubber Co. Inc.) (m)—C-72
LARRY BORSON CO. (d)—C-73
BUDCO INC. (d)—C-74
CABLE SERVICES CO. INC. (d)—C-74
CABLE TV SUPPLY CO. INC. (d)—C-74
CABLETEK CENTER PRODUCTS INC. (m & d)—C-74
CANARE CABLE INC. (d)—C-75
CARLTON INTERNATIONAL MANUFACTURING CORP. (m)—C-75
CATV SERVICES INC. (d)—C-75
COLORMAX ELECTRONIC CORP. (d)—C-77
COMMUNICATION MARKETING & CONSULTING LTD. (m)—C-77
COMPREHENSIVE VIDEO SUPPLY CORP. (d)—C-77
JERRY CONN ASSOCIATES INC. (d)—C-77
CSE TECHNOLOGIES (m)—C-78
dB COMMUNICATIONS INC. (d)—C-78
DEK INC. (d)—C-78
DEVINE'S MACHINE & DESIGN INC. (d & m)—C-79
DONLEY INTERNATIONAL INC. (d)—C-79
THE DROP SHOP LTD. (d)—C-79
ELECTROLINE TV EQUIPMENT INC. (d)—C-80
EM ELECTRONICS INC. (d)—C-81
G. C. ELECTRONICS CO. (m)—C-82
GENERAL MACHINE PRODUCTS CO. INC. (m & d & r)—C-83
GILBERT ENGINEERING CO. INC. (m)—C-83
BEN HUGHES COMMUNICATION PRODUCTS INC. (m)—C-85
IEC CO. (m & d & r)—C-85
JAMESON CORP. (m)—C-86
JENSEN TOOLS INC. (d)—C-86
KES INC. (d)—C-87
KLEIN TOOLS INC. (m)—C-87
LEMCO TOOL CORP. (m)—C-89
MICRO-SAT S/E INC. (d)—C-91
MIDWEST CATV (d)—C-92
MIDWEST COMMUNICATIONS CORP. (d)—C-92
NALPAK VIDEO SALES INC. (m)—C-93
PICO PRODUCTS INC. (m)—C-95
T. R. PITTS CO. (d)—C-96
PLYMOUTH RUBBER CO. INC. (m)—C-96
QUALITY VIDEO SUPPLY CORP. (d)—C-97
RICHARDSON ELECTRONICS LTD. (m & d)—C-98
RMS ELECTRONICS INC./CATV DIVISION (d)—C-98

RMT ENGINEERING INC. (d)—C-98
SIGNAL VISION INC. (d)—C-100
SPECTRUM MEGA HERTZ (d)—C-101
STEINBERG ELECTRONICS INC. (d)—C-101
STELCO INC. (m)—C-101
STEVENS TOWER CO. INC. (d & r)—C-101
TELE-COMM SALES INC. (d)—C-102
TELECRATER PRODUCTS CORP. (m & d)—C-103
TONER CABLE EQUIPMENT INC. (d)—C-104
TROMPETER ELECTRONICS INC. (d)—C-105
T.V.C. SUPPLY CO. INC. (d)—C-105
VEAM (Division of Litton Systems Inc.) (m)—C-106
VIEWSONICS INC. (m)—C-108
WEATHER SCAN INC. (d)—C-108
WELDONE TRADING CO. INC. (m)—C-108

0900-0040

Cable Tools

ADAPT COMMUNICATION SUPPLY CO. INC. (d)—C-67
ALPHA WIRE CORP. (m)—C-68
ANIXTER CANADA INC. (d)—C-69
ANTSCO CORP. (d)—C-70
BENNER-NAWMAN INC. (m)—C-72
LARRY BORSON CO. (d)—C-73
BUDCO INC. (d)—C-74
CABLE SERVICES CO. INC. (d)—C-74
CABLE TV SUPPLY CO. INC. (d)—C-74
CABLETEK CENTER PRODUCTS INC. (m & d)—C-74
COLORMAX ELECTRONIC CORP. (d)—C-77
COMPREHENSIVE VIDEO SUPPLY CORP. (d)—C-77
JERRY CONN ASSOCIATES INC. (d)—C-77
dB COMMUNICATIONS INC. (d)—C-78
DEK INC. (d)—C-78
DONLEY INTERNATIONAL INC. (d)—C-79
THE DROP SHOP LTD. (d)—C-79
EM ELECTRONICS INC. (d)—C-81
G. C. ELECTRONICS CO. (m)—C-82
GENERAL MACHINE PRODUCTS CO. INC. (m)—C-83
GILBERT ENGINEERING CO. INC. (m)—C-83
BEN HUGHES COMMUNICATION PRODUCTS INC. (m)—C-85
IEC CO. (m & d & r)—C-85
JAMESON CORP. (m)—C-86
KES INC. (d)—C-87
KLEIN TOOLS INC. (m)—C-87
LEMCO TOOL CORP. (m)—C-89
LRC/VITEK (m)—C-90
MICRO-SAT S/E INC. (d)—C-91
MIDWEST CATV (d)—C-92
PICO PRODUCTS INC. (m)—C-95
RIPLEY CO. INC. (m)—C-98
RMS ELECTRONICS INC./CATV DIVISION (d)—C-98
RMT ENGINEERING INC. (d)—C-98
SATELLITE SIGNALS INC. (d)—C-99
SIGNAL VISION INC. (d)—C-100

SPECTRUM MEGA HERTZ (d)—C-101
STEVENS TOWER CO. INC. (d & r)—C-101
T.V.C. SUPPLY CO. INC. (d)—C-105
VEAM (Division of Litton Systems Inc.) (m)—C-106
WEATHER SCAN INC. (d)—C-108

0900-0060

—coring tools

ADAPT COMMUNICATION SUPPLY CO. INC. (d)—C-67
LARRY BORSON CO. (d)—C-73
BUDCO INC. (d)—C-74
CABLETEK CENTER PRODUCTS INC. (m & d)—C-74
CARLTON INTERNATIONAL MANUFACTURING CORP. (m)—C-75
CATV SERVICES INC. (d)—C-75
JERRY CONN ASSOCIATES INC. (d)—C-77
dB COMMUNICATIONS INC. (d)—C-78
DEK INC. (d)—C-78
EM ELECTRONICS INC. (d)—C-81
GILBERT ENGINEERING CO. INC. (m)—C-83
BEN HUGHES COMMUNICATION PRODUCTS INC. (m)—C-85
KES INC. (d)—C-87
LEMCO TOOL CORP. (m)—C-89
LRC/VITEK (m)—C-90
MICRO-SAT S/E INC. (d)—C-91
RIPLEY CO. INC. (m)—C-98
RMS ELECTRONICS INC./CATV DIVISION (d)—C-98
RMT ENGINEERING INC. (d)—C-98
SIGNAL VISION INC. (d)—C-100
TELE-COMM SALES INC. (d)—C-102
WEATHER SCAN INC. (d)—C-108

0900-0080

—cutters

ADAPT COMMUNICATION SUPPLY CO. INC. (d)—C-67
BENNER-NAWMAN INC. (m)—C-72
CATV SERVICES INC. (d)—C-75
dB COMMUNICATIONS INC. (d)—C-78
DEK INC. (d)—C-78
EM ELECTRONICS INC. (d)—C-81
GENERAL MACHINE PRODUCTS CO. INC. (m & d)—C-83
KES INC. (d)—C-87
KLEIN TOOLS INC. (m)—C-87
RIPLEY CO. INC. (m)—C-98
RMT ENGINEERING INC. (d)—C-98
SIGNAL VISION INC. (d)—C-100
TELE-COMM SALES INC. (d)—C-102
WEATHER SCAN INC. (d)—C-108

0900-0100

—earth anchors

ANTENNA TECHNOLOGY CORP. (m)—C-70
EM ELECTRONICS INC. (d)—C-81

EVERSTICK ANCHOR CO. (m)—C-81
IOWA MALLEABLE IRON CO. (m & d)—C-86
KES INC. (d)—C-87
ROHN (m)—C-98
STEVENS TOWER CO. INC. (m & d & r)—C-101
WEATHER SCAN INC. (d)—C-108

0900-0120

—guy grips

COLORMAX ELECTRONIC CORP. (d)—C-77
EM ELECTRONICS INC. (d)—C-81
KES INC. (d)—C-87
PERFORMED LINE PRODUCTS CO. (m)—C-96
ROHN (m)—C-98
STEVENS TOWER CO. INC. (d & r)—C-101
TELE-COMM SALES INC. (d)—C-102
WEATHER SCAN INC. (d)—C-108

0900-0140

—reverse spiral grips

CATV SERVICES INC. (d)—C-75
JERRY CONN ASSOCIATES INC. (d)—C-77
EM ELECTRONICS INC. (d)—C-81
KES INC. (d)—C-87
SIGNAL VISION INC. (d)—C-100
WEATHER SCAN INC. (d)—C-108

0900-0160

Tool Kits

ADAPT COMMUNICATION SUPPLY CO. INC. (d)—C-67
ADRIAN STEEL CO. (m)—C-67
ALPHA WIRE CORP. (m)—C-68
CABLE SERVICES CO. INC. (d)—C-74
CABLETEK CENTER PRODUCTS INC. (m & d)—C-74
COLORMAX ELECTRONIC CORP. (d)—C-77
COMPREHENSIVE VIDEO SUPPLY CORP. (d)—C-77
DONLEY INTERNATIONAL INC. (d)—C-79
EM ELECTRONICS INC. (d)—C-81
G. C. ELECTRONICS CO. (m)—C-82
GENERAL MACHINE PRODUCTS CO. INC. (m & d)—C-83
BEN HUGHES COMMUNICATION PRODUCTS INC. (m)—C-85
ITERA/BELMOOR (m)—C-86
JAMESON CORP. (m)—C-86
JENSEN TOOLS INC. (m)—C-86
KES INC. (d)—C-87
KLEIN TOOLS INC. (m)—C-87
STEINBERG ELECTRONICS INC. (d)—C-101
STEVENS TOWER CO. INC. (d & r)—C-101
VEAM (Division of Litton Systems Inc.) (m)—C-106
VIEWSONICS INC. (m)—C-108

BUYERS GUIDE PRODUCT INDEX

A

- A-D, D-A Converters (0770-2320), STUDIO EQUIPMENT & SUPPLIES—C-209
- A-D, D-A, Converters (0710-2080), STUDIO EQUIPMENT & SUPPLIES—C-185
- AC Power Dividers, Power Supplies (0780-0900), STUDIO EQUIPMENT & SUPPLIES—C-202
- AC/DC Power Cable, Heavy Duty (0310-0180), CABLE EQUIPMENT & SUPPLIES—C-135
- AF, Generators (0710-3160), STUDIO EQUIPMENT & SUPPLIES—C-188
- AGC Amplifiers, Audio Processing Effects Equipment (0710-0800), STUDIO EQUIPMENT & SUPPLIES—C-183
- AGC Units, Distribution Equipment (0330-0020), CABLE EQUIPMENT & SUPPLIES—C-137
- AGC, ALC Amplifiers, Audio Processing Effects Equipment (0710-0800), STUDIO EQUIPMENT & SUPPLIES—C-183
- ALC, AGC Amplifiers, Audio Processing Effects Equipment (0710-0800), STUDIO EQUIPMENT & SUPPLIES—C-183
- AM Amplifiers, Peak Limiting (0710-0200), STUDIO EQUIPMENT & SUPPLIES—C-181
- AM Compressor/Limiters, Audio Processing Effects Equipment (0710-0820), STUDIO EQUIPMENT & SUPPLIES—C-183
- AM Directional Transmitting Antenna Systems (0100-0740), ANTENNAS, TOWERS & EQUIPMENT—C-121
- AM Equipment, Maintenance (0600-1000), SERVICES—C-161
- AM Exciters (0710-3040), STUDIO EQUIPMENT & SUPPLIES—C-188
- AM Exciters, RF Power Equipment (0210-0860), BROADCAST EQUIPMENT—C-130
- AM Field Intensity Meters, RF Test Equipment (0800-2220), TEST & MEASUREMENT EQUIPMENT & SUPPLIES—C-227
- AM Phasing & Branching Systems (0210-0020), BROADCAST EQUIPMENT—C-128
- AM Stereo Exciters (0710-3080), STUDIO EQUIPMENT & SUPPLIES—C-188
- AM Stereo Exciters, RF Power Equipment (0210-0880), BROADCAST EQUIPMENT—C-130
- AM System Monitors-Audio & RF (0710-4300), STUDIO EQUIPMENT & SUPPLIES—C-190
- AM Transmitters (0220-0560), BROADCAST EQUIPMENT—C-134
- AM Transmitters, 1,000 to 2,500 Watts (0220-0620), BROADCAST EQUIPMENT—C-134
- AM Transmitters, 10,000 to 20,000 Watts (0220-0660), BROADCAST EQUIPMENT—C-134
- AM Transmitters, 5,000 to 7,500 Watts (0220-0640), BROADCAST EQUIPMENT—C-134
- AM Transmitters, 500 Watts & under (0220-0580), BROADCAST EQUIPMENT—C-134
- AM Transmitters, 500 Watts & Over, Solid State (0220-0600), BROADCAST EQUIPMENT—C-134
- AM Transmitters, Over 20,000 Watts (0220-0680), BROADCAST EQUIPMENT—C-134
- AM Transmitting Antennas (0100-0720), ANTENNAS, TOWERS & EQUIPMENT—C-121
- AM-FM Remote Control Systems (0710-5160), STUDIO EQUIPMENT & SUPPLIES—C-191
- AM/FM Field Strength Meters (0800-1040), TEST & MEASUREMENT EQUIPMENT & SUPPLIES—C-225
- AM/FM Transmitter Tubes (0780-1620), STUDIO EQUIPMENT & SUPPLIES—C-203
- AML Systems, MDS EQUIPMENT & SUPPLIES—C-149
- ATR Tape Decks, Audio Tape Equipment & Accessories (0710-1520), STUDIO EQUIPMENT & SUPPLIES—C-184
- ATR Tape Decks, Multitrack (8+), Audio Tape Equipment & Accessories (0710-1540), STUDIO EQUIPMENT & SUPPLIES—C-184
- ATR Tape Decks, Portable, Audio Tape Equipment & Accessories (0710-1560), STUDIO EQUIPMENT & SUPPLIES—C-184
- ATRs (0710-0440), STUDIO EQUIPMENT & SUPPLIES—C-181
- ATS Systems, Automation Controls & Systems (0220-0040), BROADCAST EQUIPMENT—C-132
- Access Controllers, Multiple (0770-4080), STUDIO EQUIPMENT & SUPPLIES—C-214
- Accounting (0600-0020), SERVICES—C-151
- Accounting/Business Computer Systems (0400-0040), COMPUTER SYSTEMS & ACCESSORIES—C-147
- Acoustic Analyzers (0800-0020), TEST & MEASUREMENT EQUIPMENT & SUPPLIES—C-223
- Acoustic/Architectural Design & Construction (0600-0120), SERVICES—C-151
- Acquisition/Merger Services (0600-1165), SERVICES—C-163
- Ad Insertion Equipment (0770-0020), STUDIO EQUIPMENT & SUPPLIES—C-203
- Ad Insertion Equipment, Cartridge (0770-0040), STUDIO EQUIPMENT & SUPPLIES—C-203
- Ad Insertion Equipment, Tone Sensors (0770-0060), STUDIO EQUIPMENT & SUPPLIES—C-203
- Addressable Set-Top Converters (0330-0480), CABLE EQUIPMENT & SUPPLIES—C-140
- Addressable Taps, Distribution Equipment (0330-0040), CABLE EQUIPMENT & SUPPLIES—C-137
- Adult Programming (0610-0100), SERVICES—C-171
- Advertising (0600-0040), SERVICES—C-151
- Aerial Construction Contractors (0600-0480), SERVICES—C-154
- Aerial Lift Buckets (0750-0020), STUDIO EQUIPMENT & SUPPLIES—C-198
- Aerial Taps, Transmission Line (0370-0440), CABLE EQUIPMENT & SUPPLIES—C-145
- Airborne Microwave Equipment (0500-0160), MDS/MICROWAVE EQUIPMENT & SUPPLIES—C-149
- Airborne Mounting/Stabilizing, Film Equipment (0730-0080), STUDIO EQUIPMENT & SUPPLIES—C-194
- Airborne Mounting/Stabilizing Equipment, Camera Accessories (0770-1220), STUDIO EQUIPMENT & SUPPLIES—C-207
- Alarm Indicators, Status, Logging, Monitoring Test Equipment (0800-1620), TEST & MEASUREMENT EQUIPMENT & SUPPLIES—C-226
- Alarms (0760-0020), STUDIO EQUIPMENT & SUPPLIES—C-200
- Alarms, Carrier (0760-0040), STUDIO EQUIPMENT & SUPPLIES—C-200
- Alarms, Fault (0760-0060), STUDIO EQUIPMENT & SUPPLIES—C-200
- Alarms, Light Failure (0100-1540), ANTENNAS, TOWERS & EQUIPMENT—C-125
- Alarms, Tower Light (0760-0080), STUDIO EQUIPMENT & SUPPLIES—C-200
- Alarms, Warning Systems (0760-0100), STUDIO EQUIPMENT & SUPPLIES—C-200
- Alert Systems, Emergency (0100-1040), ANTENNAS, TOWERS & EQUIPMENT—C-123
- Alignment Cartridges (Tape) & Accessories (0770-1780), STUDIO EQUIPMENT & SUPPLIES—C-208
- Alignment Equipment, Heads, Videotape Recorders (0770-4760), STUDIO EQUIPMENT & SUPPLIES—C-216
- Alignment Equipment, Heads, VTRS & VCRs (0770-6800), STUDIO EQUIPMENT & SUPPLIES—C-220
- Alignment Gauges, Heads, Audio & Accessories (0710-3320), STUDIO EQUIPMENT & SUPPLIES—C-188
- Alignment Systems, Microwave Antenna (0100-0060), ANTENNAS, TOWERS & EQUIPMENT—C-119
- Amplifier Stations, Modular (0330-0400), CABLE EQUIPMENT & SUPPLIES—C-140
- Amplifiers (0100-0020), ANTENNAS, TOWERS & EQUIPMENT—C-119
- Amplifiers (0210-0040), BROADCAST EQUIPMENT—C-128
- Amplifiers (0710-0020), STUDIO EQUIPMENT & SUPPLIES—C-180
- Amplifiers (0770-0080), STUDIO EQUIPMENT & SUPPLIES—C-203
- Amplifiers, AM, Peak Limiting (0710-0200), STUDIO EQUIPMENT & SUPPLIES—C-181
- Amplifiers, Apartment, Distribution Equipment (0330-0080), CABLE EQUIPMENT & SUPPLIES—C-137
- Amplifiers, Audio DAs (0710-0040), STUDIO EQUIPMENT & SUPPLIES—C-180
- Amplifiers, Audio Remote (0710-0420), STUDIO EQUIPMENT & SUPPLIES—C-181
- Amplifiers, Audio/Video Distribution (0210-0180), BROADCAST EQUIPMENT—C-128
- Amplifiers, Bridging, Distribution Equipment (0330-0100), CABLE EQUIPMENT & SUPPLIES—C-138
- Amplifiers, CARS Band (0310-0020), CABLE EQUIPMENT & SUPPLIES—C-135
- Amplifiers, Clamping (0710-0080), STUDIO EQUIPMENT & SUPPLIES—C-180
- Amplifiers, Clamping/Equalizing (0210-0060), BROADCAST EQUIPMENT—C-128
- Amplifiers, Compressing (0710-0080), STUDIO EQUIPMENT & SUPPLIES—C-180
- Amplifiers, Console Modules, Preamp (0710-0320), STUDIO EQUIPMENT & SUPPLIES—C-181
- Amplifiers, Distribution (0210-0080), BROADCAST EQUIPMENT—C-128
- Amplifiers, Distribution Equipment (0330-0060), CABLE EQUIPMENT & SUPPLIES—C-137
- Amplifiers, Distribution (0710-0100), STUDIO EQUIPMENT & SUPPLIES—C-180
- Amplifiers, Distribution (0770-0100), STUDIO EQUIPMENT & SUPPLIES—C-203
- Amplifiers, Equalizing/Clamping (0210-0060), BROADCAST EQUIPMENT—C-128
- Amplifiers, FM, Peak Limiting (0710-0220), STUDIO EQUIPMENT & SUPPLIES—C-181
- Amplifiers, Isolation (0770-0120), STUDIO EQUIPMENT & SUPPLIES—C-203
- Amplifiers, Line (0710-0120), STUDIO EQUIPMENT & SUPPLIES—C-180
- Amplifiers, Line Drive (0210-0100), BROADCAST EQUIPMENT—C-128
- Amplifiers, Line Extender (0330-0360), CABLE EQUIPMENT & SUPPLIES—C-139
- Amplifiers, Mike (0710-0160), STUDIO EQUIPMENT & SUPPLIES—C-180
- Amplifiers, Mixer (0710-0180), STUDIO EQUIPMENT & SUPPLIES—C-180
- Amplifiers, Power (0710-0240), STUDIO EQUIPMENT & SUPPLIES—C-181
- Amplifiers, Power Supplies (0710-0260), STUDIO EQUIPMENT & SUPPLIES—C-181
- Amplifiers, Power, Monitor (0710-0140), STUDIO EQUIPMENT & SUPPLIES—C-180
- Amplifiers, Preamp (0710-0280), STUDIO EQUIPMENT & SUPPLIES—C-181
- Amplifiers, Preamps, Microphone (0710-0300), STUDIO EQUIPMENT & SUPPLIES—C-181
- Amplifiers, Preamps, Phono (0710-0340), STUDIO EQUIPMENT & SUPPLIES—C-181
- Amplifiers, Preamps, Stereo (0710-0360), STUDIO EQUIPMENT & SUPPLIES—C-181
- Amplifiers, Preamps, Turntable (0710-0380), STUDIO EQUIPMENT & SUPPLIES—C-181

- Amplifiers, Proc (0770-0160), STUDIO EQUIPMENT & SUPPLIES—C-204**
- Amplifiers, Processing (0710-0400), STUDIO EQUIPMENT & SUPPLIES—C-181**
- Amplifiers, Pulse (0770-0200), STUDIO EQUIPMENT & SUPPLIES—C-204**
- Amplifiers, Pulse Distribution (0210-0120), BROADCAST EQUIPMENT—C-128**
- Amplifiers, RF Power (0210-0900), BROADCAST EQUIPMENT—C-130**
- Amplifiers, RF-Peak Limiting (0210-0140), BROADCAST EQUIPMENT—C-128**
- Amplifiers, RF-Power (0210-0160), BROADCAST EQUIPMENT—C-128**
- Amplifiers, Satellite Earth Station (0110-0020), ANTENNAS, TOWERS & EQUIPMENT—C-125**
- Amplifiers, Satellite Earth Station, Low Noise (0110-0120), ANTENNAS, TOWERS & EQUIPMENT—C-126**
- Amplifiers, Stabilizing (0770-0220), STUDIO EQUIPMENT & SUPPLIES—C-204**
- Amplifiers, Strip (0100-1380), ANTENNAS, TOWERS & EQUIPMENT—C-124**
- Amplifiers, Subcarrier (0770-0240), STUDIO EQUIPMENT & SUPPLIES—C-204**
- Amplifiers, Trunk (0330-0620), CABLE EQUIPMENT & SUPPLIES—C-141**
- Amplifiers, Video (0770-0280), STUDIO EQUIPMENT & SUPPLIES—C-204**
- Amplifiers, Video/Audio Distribution (0210-0180), BROADCAST EQUIPMENT—C-128**
- Amplifiers, Zero Study Delay (0770-0300), STUDIO EQUIPMENT & SUPPLIES—C-204**
- Analog Facsimile Chart Scanners, Weather Equipment (0770-7800), STUDIO EQUIPMENT & SUPPLIES—C-222**
- Analog Modems (0400-0300), COMPUTER SYSTEMS & ACCESSORIES—C-147**
- Analog Special Effects Equipment, Reverb, Audio Processing Effects Equipment (0710-0840), STUDIO EQUIPMENT & SUPPLIES—C-183**
- Analysis Services, Systems (0800-2080), SERVICES—C-167**
- Analysis, Site (0600-1840), SERVICES—C-165**
- Analizers, Acoustic (0800-0020), TEST & MEASUREMENT EQUIPMENT & SUPPLIES—C-223**
- Analizers, Audio Spectrum (0800-0320), TEST & MEASUREMENT EQUIPMENT & SUPPLIES—C-223**
- Analizers, Audio System (0800-0040), TEST & MEASUREMENT EQUIPMENT & SUPPLIES—C-223**
- Analizers, Audio, Real Time (0800-0260), TEST & MEASUREMENT EQUIPMENT & SUPPLIES—C-223**
- Analizers, Audio, Sideband (0800-0280), TEST & MEASUREMENT EQUIPMENT & SUPPLIES—C-223**
- Analizers, Cable (0800-0420), TEST & MEASUREMENT EQUIPMENT & SUPPLIES—C-224**
- Analizers, Color (0800-0740), TEST & MEASUREMENT EQUIPMENT & SUPPLIES—C-224**
- Analizers, Distortion, Intermod (0800-1460), TEST & MEASUREMENT EQUIPMENT & SUPPLIES—C-226**
- Analizers, Harmonic Distortion (0800-1420), TEST & MEASUREMENT EQUIPMENT & SUPPLIES—C-226**
- Analizers, Logic (0800-1500), TEST & MEASUREMENT EQUIPMENT & SUPPLIES—C-226**
- Analizers, Sideband (0800-2480), TEST & MEASUREMENT EQUIPMENT & SUPPLIES—C-227**
- Analizers, Spectrum (0800-2500), TEST & MEASUREMENT EQUIPMENT & SUPPLIES—C-227**
- Analizers, VITS, Video Test Equipment (0800-2720), TEST & MEASUREMENT EQUIPMENT & SUPPLIES—C-228**
- Analizers, Video Test Equipment (0800-2560), TEST & MEASUREMENT EQUIPMENT & SUPPLIES—C-228**
- Analizers, Video, Digital (0800-1000), TEST & MEASUREMENT EQUIPMENT & SUPPLIES—C-225**
- Anchors, Earth, Tools, Cable (0900-0100), TOOLS & EQUIPMENT—C-229**
- Animation (0810-0020), SERVICES—C-170**
- Announcers Earpiece, Headphones (0710-3220), STUDIO EQUIPMENT & SUPPLIES—C-188**
- Antenna Accessories (0100-0040), ANTENNAS, TOWERS & EQUIPMENT—C-119**
- Antenna Baluns (0100-0100), ANTENNAS, TOWERS & EQUIPMENT—C-119**
- Antenna Base Insulators (0100-0080), ANTENNAS, TOWERS & EQUIPMENT—C-119**
- Antenna Current Controllers (0100-0120), ANTENNAS, TOWERS & EQUIPMENT—C-119**
- Antenna Current Meters (0100-0140), ANTENNAS, TOWERS & EQUIPMENT—C-119**
- Antenna Diplevers (0100-0160), ANTENNAS, TOWERS & EQUIPMENT—C-119**
- Antenna Dummy Loads (0100-0180), ANTENNAS, TOWERS & EQUIPMENT—C-119**
- Antenna Earth Terminal Positioners (0100-0200), ANTENNAS, TOWERS & EQUIPMENT—C-119**
- Antenna Filters (0100-1080), ANTENNAS, TOWERS & EQUIPMENT—C-123**
- Antenna Guy Strain Insulators (0100-0220), ANTENNAS, TOWERS & EQUIPMENT—C-119**
- Antenna Heater Controls (0100-0240), ANTENNAS, TOWERS & EQUIPMENT—C-119**
- Antenna Ice Warning Systems (0100-0260), ANTENNAS, TOWERS & EQUIPMENT—C-119**
- Antenna Installation Services (see Services)**
- Antenna Masts, ENG (0100-0280), ANTENNAS, TOWERS & EQUIPMENT—C-119**
- Antenna Masts, Telescoping (0100-0400), ANTENNAS, TOWERS & EQUIPMENT—C-120**
- Antenna Monitors, RF Test Equipment (0800-2240), TEST & MEASUREMENT EQUIPMENT & SUPPLIES—C-227**
- Antenna Monitors-Audio & RF (0710-4320), STUDIO EQUIPMENT & SUPPLIES—C-190**
- Antenna Phasing/Branching Systems (0100-0300), ANTENNAS, TOWERS & EQUIPMENT—C-120**
- Antenna Radomes (0100-0320), ANTENNAS, TOWERS & EQUIPMENT—C-120**
- Antenna Remote Indicators (0100-0340), ANTENNAS, TOWERS & EQUIPMENT—C-120**
- Antenna Sampling Systems (0100-0360), ANTENNAS, TOWERS & EQUIPMENT—C-120**
- Antenna Static Drain Resistors (0100-0380), ANTENNAS, TOWERS & EQUIPMENT—C-120**
- Antenna Telescoping Masts (0100-0400), ANTENNAS, TOWERS & EQUIPMENT—C-120**
- Antenna Transfer Switches (0100-0420), ANTENNAS, TOWERS & EQUIPMENT—C-120**
- Antenna Tuning Units, Antenna Accessories (0100-0440), ANTENNAS, TOWERS & EQUIPMENT—C-120**
- Antenna VSWR Units (0100-0460), ANTENNAS, TOWERS & EQUIPMENT—C-120**
- Antenna Waveguides (0100-0480), ANTENNAS, TOWERS & EQUIPMENT—C-120**
- Antennas (0100-0500), ANTENNAS, TOWERS & EQUIPMENT—C-120**
- Antennas, AM Directional Transmitting Systems (0100-0740), ANTENNAS, TOWERS & EQUIPMENT—C-121**
- Antennas, AM Transmitting (0100-0720), ANTENNAS, TOWERS & EQUIPMENT—C-121**
- Antennas, Accessories (0100-0040), ANTENNAS, TOWERS & EQUIPMENT—C-119**
- Antennas, Alignment Systems, Microwave (0100-0060), ANTENNAS, TOWERS & EQUIPMENT—C-119**
- Antennas, Baluns (0100-0100), ANTENNAS, TOWERS & EQUIPMENT—C-119**
- Antennas, Circularly Polarized FM Transmitting (0100-0760), ANTENNAS, TOWERS & EQUIPMENT—C-121**
- Antennas, Circularly Polarized Transmitting (0100-0780), ANTENNAS, TOWERS & EQUIPMENT—C-122**
- Antennas, Current Controllers (0100-0120), ANTENNAS, TOWERS & EQUIPMENT—C-119**
- Antennas, Current Meters (0100-0140), ANTENNAS, TOWERS & EQUIPMENT—C-119**
- Antennas, Diplevers (0100-0160), ANTENNAS, TOWERS & EQUIPMENT—C-119**
- Antennas, Dummy Loads (0100-0180), ANTENNAS, TOWERS & EQUIPMENT—C-119**
- Antennas, Earth Terminal Positioners (0100-0200), ANTENNAS, TOWERS & EQUIPMENT—C-119**
- Antennas, Earth Terminal Dishes, Receiving Antennas (0100-0540), ANTENNAS, TOWERS & EQUIPMENT—C-120**
- Antennas, FM Receiving (0100-0560), ANTENNAS, TOWERS & EQUIPMENT—C-120**
- Antennas, Filters (0100-1060), ANTENNAS, TOWERS & EQUIPMENT—C-123**
- Antennas, Guy Strain Insulators (0100-0220), ANTENNAS, TOWERS & EQUIPMENT—C-119**
- Antennas, Heater Controls (0100-0240), ANTENNAS, TOWERS & EQUIPMENT—C-119**
- Antennas, Ice Warning Systems (0100-0260), ANTENNAS, TOWERS & EQUIPMENT—C-119**
- Antennas, Installation Services (see Services)**
- Antennas, Insulators, Base (0100-0080), ANTENNAS, TOWERS & EQUIPMENT—C-119**
- Antennas, MF Receiving (0100-0580), ANTENNAS, TOWERS & EQUIPMENT—C-121**
- Antennas, Microwave (0500-0180), MDS/MICROWAVE EQUIPMENT & SUPPLIES—C-149**
- Antennas, Microwave Portable Transmitting (0100-0820), ANTENNAS, TOWERS & EQUIPMENT—C-122**
- Antennas, Microwave Transmitting (0100-0800), ANTENNAS, TOWERS & EQUIPMENT—C-122**
- Antennas, Microwave, Receiving (0100-0600), ANTENNAS, TOWERS & EQUIPMENT—C-121**
- Antennas, Multibeam, Satellite Earth Station (0110-0140), ANTENNAS, TOWERS & EQUIPMENT—C-126**
- Antennas, Phasing/Branching Systems (0100-0300), ANTENNAS, TOWERS & EQUIPMENT—C-120**
- Antennas, Radomes (0100-0320), ANTENNAS, TOWERS & EQUIPMENT—C-120**
- Antennas, Receiving (0100-0520), ANTENNAS, TOWERS & EQUIPMENT—C-120**
- Antennas, Receiving, Earth Terminal Dishes (0100-0540), ANTENNAS, TOWERS & EQUIPMENT—C-120**
- Antennas, Receiving, FM (0100-0560), ANTENNAS, TOWERS & EQUIPMENT—C-120**
- Antennas, Receiving, MF (0100-0580), ANTENNAS, TOWERS & EQUIPMENT—C-121**
- Antennas, Receiving, Microwave (0100-0600), ANTENNAS, TOWERS & EQUIPMENT—C-121**
- Antennas, Receiving, Remote Pickup (0100-0620), ANTENNAS, TOWERS & EQUIPMENT—C-121**
- Antennas, Receiving, STL (0100-0640), ANTENNAS, TOWERS & EQUIPMENT—C-121**
- Antennas, Receiving, UHF (0100-0660), ANTENNAS, TOWERS & EQUIPMENT—C-121**
- Antennas, Receiving, VHF (0100-0680), AN-**

BUYERS GUIDE PRODUCT INDEX

- TENNAS, TOWERS & EQUIPMENT—C-121
- Antennas, Remote For Radio Transmitting (0100-0840), ANTENNAS, TOWERS & EQUIPMENT—C-122
- Antennas, Remote Indicators (0100-0340), ANTENNAS, TOWERS & EQUIPMENT—C-120
- Antennas, Remote Pickup Receiving (0100-0620), ANTENNAS, TOWERS & EQUIPMENT—C-121
- Antennas, STL Receiving (0100-0640), ANTENNAS, TOWERS & EQUIPMENT—C-121
- Antennas, STL Transmitting (0100-0860), ANTENNAS, TOWERS & EQUIPMENT—C-122
- Antennas, Sampling Systems (0100-0360), ANTENNAS, TOWERS & EQUIPMENT—C-120
- Antennas, Satellite Earth Station (0110-0040), ANTENNAS, TOWERS & EQUIPMENT—C-125
- Antennas, Static Drain Resistors (0100-0380), ANTENNAS, TOWERS & EQUIPMENT—C-120
- Antennas, TV HP Transmitting (0100-0900), ANTENNAS, TOWERS & EQUIPMENT—C-122
- Antennas, TV UHF Transmitting (0100-0920), ANTENNAS, TOWERS & EQUIPMENT—C-122
- Antennas, TV VHF Transmitting (0100-0940), ANTENNAS, TOWERS & EQUIPMENT—C-122
- Antennas, Telescoping Masts (0100-0400), ANTENNAS, TOWERS & EQUIPMENT—C-120
- Antennas, Towers & Equipment (0100)—C-119
- Antennas, Transfer Switches (0100-0420), ANTENNAS, TOWERS & EQUIPMENT—C-120
- Antennas, Transmitting (0100-0700), ANTENNAS, TOWERS & EQUIPMENT—C-121
- Antennas, Transmitting, AM (0100-0720), ANTENNAS, TOWERS & EQUIPMENT—C-121
- Antennas, Transmitting, AM Directional Systems (0100-0740), ANTENNAS, TOWERS & EQUIPMENT—C-121
- Antennas, Transmitting, Circularly Polarized FM (0100-0760), ANTENNAS, TOWERS & EQUIPMENT—C-121
- Antennas, Transmitting, Circularly Polarized (0100-0780), ANTENNAS, TOWERS & EQUIPMENT—C-122
- Antennas, Transmitting, Circularly Polarized (0100-0780), ANTENNAS, TOWERS & EQUIPMENT—C-122
- Antennas, Transmitting, FM, Circularly Polarized (0100-0760), ANTENNAS, TOWERS & EQUIPMENT—C-121
- Antennas, Transmitting, FM (0100-0790), ANTENNAS, TOWERS & EQUIPMENT—C-122
- Antennas, Transmitting, Microwave (0100-0800), ANTENNAS, TOWERS & EQUIPMENT—C-122
- Antennas, Transmitting, Microwave Portable (0100-0820), ANTENNAS, TOWERS & EQUIPMENT—C-122
- Antennas, Transmitting, Remote For Radio (0100-0840), ANTENNAS, TOWERS & EQUIPMENT—C-122
- Antennas, Transmitting, STL (0100-0860), ANTENNAS, TOWERS & EQUIPMENT—C-122
- Antennas, Transmitting, TV HP (0100-0900), ANTENNAS, TOWERS & EQUIPMENT—C-122
- Antennas, Transmitting, TV UHF (0100-0920), ANTENNAS, TOWERS & EQUIPMENT—C-122
- Antennas, Transmitting, TV VHF (0100-0940), ANTENNAS, TOWERS & EQUIPMENT—C-122
- Antennas, Tuning Units, Antenna Accessories (0100-0440), ANTENNAS, TOWERS & EQUIPMENT—C-120
- Antennas, UHF Receiving (0100-0660), ANTENNAS, TOWERS & EQUIPMENT—C-121
- Antennas, VHF Receiving (0100-0680), ANTENNAS, TOWERS & EQUIPMENT—C-121
- Antennas, VSWR Units (0100-0460), ANTENNAS, TOWERS & EQUIPMENT—C-120
- Antennas, Waveguides (0100-0480), ANTENNAS, TOWERS & EQUIPMENT—C-120
- Apartment Installation Equipment (0320-0020), CABLE EQUIPMENT & SUPPLIES—C-136
- Apartment Installation Equipment, Flush Mount Service Cells (0320-0040), CABLE EQUIPMENT & SUPPLIES—C-136
- Apartment Installation Equipment, Molding Duct (0320-0060), CABLE EQUIPMENT & SUPPLIES—C-136
- Apartment Installation Equipment, Multi-Trap Enclosures (0320-0080), CABLE EQUIPMENT & SUPPLIES—C-136
- Apartment Pre-Wiring Construction (0600-0420), SERVICES—C-153
- Aperture, Vertical, Equalizers (0710-3000), STUDIO EQUIPMENT & SUPPLIES—C-188
- Applications Preparation (0600-0080), SERVICES—C-151
- Appraisals (0600-0100), SERVICES—C-151
- Appraisals, Asset, Financial Services (0600-0845), SERVICES—C-160
- Architectural/Acoustic Design & Construction (0600-0120), SERVICES—C-151
- Arrestors, Lightning (0100-1120), ANTENNAS, TOWERS & EQUIPMENT—C-123
- Art & Graphics Equipment, Electronic (0770-2900), STUDIO EQUIPMENT & SUPPLIES—C-210
- Art & Graphics Equipment, Bit Pad Digitizers (0770-2820), STUDIO EQUIPMENT & SUPPLIES—C-210
- Art & Graphics Equipment, Electronic, Camera/VTR Digitizers (0770-2940), STUDIO EQUIPMENT & SUPPLIES—C-210
- Art & Graphics Equipment, Electronic, Digital Art/Paint Systems (0770-2960), STUDIO EQUIPMENT & SUPPLIES—C-210
- Art & Graphics Equipment, Electronic, Digital Still Stores (0770-2980), STUDIO EQUIPMENT & SUPPLIES—C-211
- Art & Graphics Equipment, Electronic, "Draw on Screen" Systems (0770-3000), STUDIO EQUIPMENT & SUPPLIES—C-211
- Art & Graphics Equipment, Electronic, Weather Symbol Inserters (0770-3020), STUDIO EQUIPMENT & SUPPLIES—C-211
- Artists Representative (0600-0130), SERVICES—C-151
- Ascertainment (0600-0140), SERVICES—C-151
- Assemblies, Cable (0310-0060), CABLE EQUIPMENT & SUPPLIES—C-135
- Asset Appraisals, Financial Services (0600-0845), SERVICES—C-160
- Assignment Systems, Machine (0770-3680), STUDIO EQUIPMENT & SUPPLIES—C-213
- Attenuators (0800-0060), TEST & MEASUREMENT EQUIPMENT & SUPPLIES—C-223
- Attenuators, Audio (0800-0080), TEST & MEASUREMENT EQUIPMENT & SUPPLIES—C-223
- Attenuators, Distribution Equipment (0330-0120), CABLE EQUIPMENT & SUPPLIES—C-138
- Attenuators, Fixed (0800-0100), TEST & MEASUREMENT EQUIPMENT & SUPPLIES—C-223
- Attenuators, Impedance Matching (0800-0120), TEST & MEASUREMENT EQUIPMENT & SUPPLIES—C-223
- Attenuators, Microwave (0800-0140), TEST & MEASUREMENT EQUIPMENT & SUPPLIES—C-223
- Attenuators, RF Power (0210-0920), BROADCAST EQUIPMENT—C-130
- Attenuators, Radio Frequency (RF) (0800-0160), TEST & MEASUREMENT EQUIPMENT & SUPPLIES—C-223
- Attenuators, Video (0800-0180), TEST & MEASUREMENT EQUIPMENT & SUPPLIES—C-223
- Attorneys (0600-0160), SERVICES—C-152
- Audience Measurement (0600-0180), SERVICES—C-152
- Audio & RF Monitors (0710-4260), STUDIO EQUIPMENT & SUPPLIES—C-190
- Audio & RF Monitors, AM System (0710-4300), STUDIO EQUIPMENT & SUPPLIES—C-190
- Audio & RF Monitors, Antenna (0710-4320), STUDIO EQUIPMENT & SUPPLIES—C-190
- Audio & RF Monitors, Base Current/Ant Sampling (0710-4340), STUDIO EQUIPMENT & SUPPLIES—C-190
- Audio & RF Monitors, Directional (0710-4360), STUDIO EQUIPMENT & SUPPLIES—C-190
- Audio & RF Monitors, Frequency (0710-4380), STUDIO EQUIPMENT & SUPPLIES—C-190
- Audio & RF Monitors, Modulation (0710-4420), STUDIO EQUIPMENT & SUPPLIES—C-190
- Audio & RF Monitors, Phase (0710-4440), STUDIO EQUIPMENT & SUPPLIES—C-190
- Audio & RF Monitors, Power (0710-4460), STUDIO EQUIPMENT & SUPPLIES—C-190
- Audio & RF Monitors, Program (0710-4480), STUDIO EQUIPMENT & SUPPLIES—C-190
- Audio & RF Monitors, RF Level (0710-4500), STUDIO EQUIPMENT & SUPPLIES—C-190
- Audio & RF Monitors, SCA (0710-4520), STUDIO EQUIPMENT & SUPPLIES—C-191
- Audio & RF Monitors, TV Aural (0710-4540), STUDIO EQUIPMENT & SUPPLIES—C-191
- Audio & RF, Monitors, FM (0710-4400), STUDIO EQUIPMENT & SUPPLIES—C-190
- Audio Amplifiers, Remote (0710-0420), STUDIO EQUIPMENT & SUPPLIES—C-181
- Audio Attenuators (0800-0080), TEST & MEASUREMENT EQUIPMENT & SUPPLIES—C-223
- Audio Cable (0310-0080), CABLE EQUIPMENT & SUPPLIES—C-135
- Audio Consoles (0710-0460), STUDIO EQUIPMENT & SUPPLIES—C-181
- Audio Consoles, Monaural (0710-0480), STUDIO EQUIPMENT & SUPPLIES—C-182
- Audio Consoles, Stereo (0710-0500), STUDIO EQUIPMENT & SUPPLIES—C-182
- Audio Controls (0710-0520), STUDIO EQUIPMENT & SUPPLIES—C-182
- Audio Controls, Rotary Attenuators (0710-0540), STUDIO EQUIPMENT & SUPPLIES—C-182
- Audio Controls, Slide Attenuators (0710-0560), STUDIO EQUIPMENT & SUPPLIES—C-182
- Audio DAs, Amplifiers (0710-0040), STUDIO EQUIPMENT & SUPPLIES—C-180
- Audio Delay Lines (0710-2500), STUDIO EQUIPMENT & SUPPLIES—C-187
- Audio Editors, Digital, Editing Equipment (0710-2720), STUDIO EQUIPMENT & SUPPLIES—C-187
- Audio Equalizers (0710-2980), STUDIO EQUIPMENT & SUPPLIES—C-188
- Audio Equipment (0710-0000), STUDIO EQUIPMENT & SUPPLIES—C-180
- Audio Heads & Accessories (0710-3300), STUDIO EQUIPMENT & SUPPLIES—C-188
- Audio Heads Cleaners (0710-3360), STUDIO EQUIPMENT & SUPPLIES—C-188
- Audio Heads Degaussers (0710-3380), STUDIO EQUIPMENT & SUPPLIES—C-188
- Audio Heads, Alignment Gauges (0710-3320), STUDIO EQUIPMENT & SUPPLIES—C-188
- Audio Heads, Erase (0710-3400), STUDIO EQUIPMENT & SUPPLIES—C-188
- Audio Heads, Film Stripe (0710-3420), STUDIO EQUIPMENT & SUPPLIES—C-188

- Audio Heads, Playback (0710-3440), STUDIO EQUIPMENT & SUPPLIES—C-188
- Audio Heads, Rebuilt (0710-3460), STUDIO EQUIPMENT & SUPPLIES—C-188
- Audio Heads, Record (0710-3480), STUDIO EQUIPMENT & SUPPLIES—C-189
- Audio Heads, Replacement (0710-3500), STUDIO EQUIPMENT & SUPPLIES—C-183
- Audio Level Indicators (0710-0580), STUDIO EQUIPMENT & SUPPLIES—C-182
- Audio Level Indicators, LED (0710-0600), STUDIO EQUIPMENT & SUPPLIES—C-182
- Audio Level Indicators, PPM (0710-0620), STUDIO EQUIPMENT & SUPPLIES—C-182
- Audio Level Indicators, Video Monitor Display (0710-0640), STUDIO EQUIPMENT & SUPPLIES—C-182
- Audio Level Indicators, VU (0710-0660), STUDIO EQUIPMENT & SUPPLIES—C-182
- Audio Matching Networks (0710-4620), STUDIO EQUIPMENT & SUPPLIES—C-191
- Audio Monitor Headphones (0710-0700), STUDIO EQUIPMENT & SUPPLIES—C-182
- Audio Monitor Speakers (0710-0720), STUDIO EQUIPMENT & SUPPLIES—C-182
- Audio Monitors (0710-0680), STUDIO EQUIPMENT & SUPPLIES—C-182
- Audio Patch Panels (0710-0740), STUDIO EQUIPMENT & SUPPLIES—C-182
- Audio Post-Production (0600-0220), SERVICES—C-152
- Audio Processing Effects Equipment (0710-0780), STUDIO EQUIPMENT & SUPPLIES—C-183
- Audio Processing Effects Equipment, ALC, AGC Amplifiers (0710-0800), STUDIO EQUIPMENT & SUPPLIES—C-183
- Audio Processing Effects Equipment, AM Compressor/Limiters (0710-0820), STUDIO EQUIPMENT & SUPPLIES—C-183
- Audio Processing Effects Equipment, Analog Special Effects Equipment, Reverb (0710-0840), STUDIO EQUIPMENT & SUPPLIES—C-183
- Audio Processing Effects Equipment, Video/Audio Sync Delay (0710-0860), STUDIO EQUIPMENT & SUPPLIES—C-183
- Audio Processing Effects Equipment, De-Essers (0710-0880), STUDIO EQUIPMENT & SUPPLIES—C-183
- Audio Processing Effects Equipment, Reverb, Digital Delay (0710-0900), STUDIO EQUIPMENT & SUPPLIES—C-183
- Audio Processing Effects Equipment, Digital Special Effects (0710-0920), STUDIO EQUIPMENT & SUPPLIES—C-183
- Audio Processing Effects Equipment, FM Compressor/Limiters (0710-0940), STUDIO EQUIPMENT & SUPPLIES—C-183
- Audio Processing Effects Equipment, Graphic Equalizers (0710-0960), STUDIO EQUIPMENT & SUPPLIES—C-183
- Audio Processing Effects Equipment, Mechanical Reverb (0710-0980), STUDIO EQUIPMENT & SUPPLIES—C-183
- Audio Processing Effects Equipment, Music Synthesizers (0710-1000), STUDIO EQUIPMENT & SUPPLIES—C-183
- Audio Processing Effects Equipment, Noise Reduction (0710-1020), STUDIO EQUIPMENT & SUPPLIES—C-183
- Audio Processing Effects Equipment, Parametric Equalizers (0710-1040), STUDIO EQUIPMENT & SUPPLIES—C-183
- Audio Processing Effects Equipment, Time Compression/Expansion (0710-1060), STUDIO EQUIPMENT & SUPPLIES—C-183
- Audio Processing Equipment (0710-0760), STUDIO EQUIPMENT & SUPPLIES—C-183
- Audio Processors (0710-4820), STUDIO EQUIPMENT & SUPPLIES—C-191
- Audio Programming (0610-0120), SERVICES—C-171
- Audio Recorders, Digital (0710-2540), STUDIO EQUIPMENT & SUPPLIES—C-187
- Audio Recording, Programming (0610-0620), SERVICES—C-178
- Audio Sine Generators (0800-1120), TEST & MEASUREMENT EQUIPMENT & SUPPLIES—C-225
- Audio Sweep Generators (0800-1140), TEST & MEASUREMENT EQUIPMENT & SUPPLIES—C-225
- Audio System Analyzers (0800-0040), TEST & MEASUREMENT EQUIPMENT & SUPPLIES—C-223
- Audio System Design Services (0600-2000), SERVICES—C-167
- Audio TV Consoles (0710-2440), STUDIO EQUIPMENT & SUPPLIES—C-186
- Audio Tape Editing (0600-0200), SERVICES—C-152
- Audio Tape Equipment & Accessories (0710-1080), STUDIO EQUIPMENT & SUPPLIES—C-183
- Audio Tape Equipment & Accessories, Bulk Erasers (0710-1100), STUDIO EQUIPMENT & SUPPLIES—C-183
- Audio Tape Equipment & Accessories, Cartridges (0710-1120), STUDIO EQUIPMENT & SUPPLIES—C-183
- Audio Tape Equipment & Accessories, Carts (0710-1140), STUDIO EQUIPMENT & SUPPLIES—C-184
- Audio Tape Equipment & Accessories, Cleaners (0710-1180), STUDIO EQUIPMENT & SUPPLIES—C-184
- Audio Tape Equipment & Accessories, Conveyor Erasers (0710-1200), STUDIO EQUIPMENT & SUPPLIES—C-184
- Audio Tape Equipment & Accessories, Demagnetizers (0710-1220), STUDIO EQUIPMENT & SUPPLIES—C-184
- Audio Tape Equipment & Accessories, Dubbers (0710-1240), STUDIO EQUIPMENT & SUPPLIES—C-184
- Audio Tape Equipment & Accessories, Duplicators (0710-1260), STUDIO EQUIPMENT & SUPPLIES—C-184
- Audio Tape Equipment & Accessories, Evaluators (0710-1280), STUDIO EQUIPMENT & SUPPLIES—C-184
- Audio Tape Equipment & Accessories, Leader Tape (0710-1300), STUDIO EQUIPMENT & SUPPLIES—C-184
- Audio Tape Equipment & Accessories, Loaders (0710-1320), STUDIO EQUIPMENT & SUPPLIES—C-184
- Audio Tape Equipment & Accessories, Logging Equipment (0710-1340), STUDIO EQUIPMENT & SUPPLIES—C-184
- Audio Tape Equipment & Accessories, Open Reels (0710-1380), STUDIO EQUIPMENT & SUPPLIES—C-184
- Audio Tape Equipment & Accessories, Rewinders (0710-1400), STUDIO EQUIPMENT & SUPPLIES—C-184
- Audio Tape Equipment & Accessories, Splice Finders (0710-1420), STUDIO EQUIPMENT & SUPPLIES—C-184
- Audio Tape Equipment & Accessories, Splitters (0710-1440), STUDIO EQUIPMENT & SUPPLIES—C-184
- Audio Tape Equipment & Accessories, Sprocketed Magnetic Film (0710-1460), STUDIO EQUIPMENT & SUPPLIES—C-184
- Audio Tape Equipment & Accessories, Sprocketed Magnetic Film Transports (0710-1480), STUDIO EQUIPMENT & SUPPLIES—84
- Audio Tape Equipment & Accessories, Tape Decks (0710-1500), STUDIO EQUIPMENT & SUPPLIES—C-184
- Audio Tape Equipment & Accessories, ATR Tape Decks (0710-1520), STUDIO EQUIPMENT & SUPPLIES—C-184
- Audio Tape Equipment & Accessories, Multitrack (8+) ATR Tape Decks (0710-1540), STUDIO EQUIPMENT & SUPPLIES—C-184
- Audio Tape Equipment & Accessories, Portable ATR Tape Decks (0710-1560), STUDIO EQUIPMENT & SUPPLIES—C-184
- Audio Tape Equipment & Accessories, 4-Track Tape Decks (0710-1580), STUDIO EQUIPMENT & SUPPLIES—C-184
- Audio Tape Equipment & Accessories, Test Tape (0710-1620), STUDIO EQUIPMENT & SUPPLIES—C-184
- Audio Tape Equipment & Accessories, Timers (0710-1640), STUDIO EQUIPMENT & SUPPLIES—C-184
- Audio Tape, Delay (0710-2480), STUDIO EQUIPMENT & SUPPLIES—C-186
- Audio Test Equipment (see TEST & MEASUREMENT EQUIPMENT) (0710-1650), STUDIO EQUIPMENT & SUPPLIES—C-184
- Audio Test Equipment (0800-0200), TEST & MEASUREMENT EQUIPMENT & SUPPLIES—C-223
- Audio Test Equipment, Harmonic Distortion Meters (0800-0220), TEST & MEASUREMENT EQUIPMENT & SUPPLIES—C-223
- Audio Test Equipment, IM Meters (0800-0240), TEST & MEASUREMENT EQUIPMENT & SUPPLIES—C-223
- Audio Test Equipment, Real Time Analyzers (0800-0260), TEST & MEASUREMENT EQUIPMENT & SUPPLIES—C-223
- Audio Test Equipment, Sideband Analyzers (0800-0280), TEST & MEASUREMENT EQUIPMENT & SUPPLIES—C-223
- Audio Test Equipment, Signal Generators (0800-0300), TEST & MEASUREMENT EQUIPMENT & SUPPLIES—C-223
- Audio Test Equipment, Spectrum Analyzers (0800-0320), TEST & MEASUREMENT EQUIPMENT & SUPPLIES—C-223
- Audio Test Equipment, Wow & Flutter Meters (0800-0340), TEST & MEASUREMENT EQUIPMENT & SUPPLIES—C-223
- Audio Test Records (0710-5120), STUDIO EQUIPMENT & SUPPLIES—C-191
- Audio Voltmeters, Measuring/Monitoring Meters (0800-2020), TEST & MEASUREMENT EQUIPMENT & SUPPLIES—C-226
- Audio, Editing Equipment (0710-2820), STUDIO EQUIPMENT & SUPPLIES—C-187
- Audio, Editor (0710-2840), STUDIO EQUIPMENT & SUPPLIES—C-187
- Audio-Video Synchronizers (0770-6000), STUDIO EQUIPMENT & SUPPLIES—C-218
- Audio/Video Distribution Amplifiers (0210-0180), BROADCAST EQUIPMENT—C-128
- Audio/Video Sync Delay, Audio Processing Effects Equipment (0710-0860), STUDIO EQUIPMENT & SUPPLIES—C-183
- Auditing (0600-0240), SERVICES—C-152
- Auditing Services, System (0600-1960), SERVICES—C-166
- Auto Light Control, Telecine Equipment & Accessories (0770-6340), STUDIO EQUIPMENT & SUPPLIES—C-219
- Automated Consoles (0710-2340), STUDIO EQUIPMENT & SUPPLIES—C-186
- Automated Earth Station Receiver Systems (0110-0060), ANTENNAS, TOWERS & EQUIPMENT—C-125
- Automated Master Control Switchers (0770-3800), STUDIO EQUIPMENT & SUPPLIES—C-213
- Automated Remote Controls (0220-0020), BROADCAST EQUIPMENT—C-132
- Automated, Microprocessor-Controlled Production Switchers (0770-4300), STUDIO EQUIPMENT & SUPPLIES—C-215
- Automatic Programming Equipment (0760-0120), STUDIO EQUIPMENT & SUPPLIES—C-200
- Automatic Programming Equipment, News (0760-0140), STUDIO EQUIPMENT & SUPPLIES—C-200
- Automatic Programming Equipment, Weather (0760-0160), STUDIO EQUIPMENT & SUPPLIES—C-200
- Automatic Sequencing Cartridge Systems (0710-1940), STUDIO EQUIPMENT & SUPPLIES—C-185
- Automatic Sequencing Cartridge Systems (0770-1660), STUDIO EQUIPMENT & SUPPLIES—C-208
- Automatic Sweep Systems, Cable Test Equipment (0800-0400), TEST & MEASUREMENT EQUIPMENT & SUPPLIES—C-224
- Automation Controls & Systems-ATS Systems (0220-0040), BROADCAST EQUIPMENT—C-132
- Automation Controls & Systems (0710-1660), STUDIO EQUIPMENT & SUPPLIES—C-184

BUYERS GUIDE PRODUCT INDEX

- Automation Controls & Systems, Custom Master Controls (0710-1680), STUDIO EQUIPMENT & SUPPLIES—C-185
- Automation Controls & Systems, Program Controls (0710-1700), STUDIO EQUIPMENT & SUPPLIES—C-185
- Automation Controls & Systems, Random Select Cart Systems (0710-1720), STUDIO EQUIPMENT & SUPPLIES—C-185
- Automation Controls & Systems (0730-0020), STUDIO EQUIPMENT & SUPPLIES—C-194
- Automation Controls & Systems, Projector/Film Chain Controls (0730-0040), STUDIO EQUIPMENT & SUPPLIES—C-194
- Automation Controls & Systems (0760-0180), STUDIO EQUIPMENT & SUPPLIES—C-200
- Automation Controls & Systems, Lighting (0760-0200), STUDIO EQUIPMENT & SUPPLIES—C-200
- Automation Controls & Systems, Logging (0760-0220), STUDIO EQUIPMENT & SUPPLIES—C-200
- Automation Controls & Systems (0770-0320), STUDIO EQUIPMENT & SUPPLIES—C-204
- Automation Controls & Systems, Cart Systems, Random Select (0770-0340), STUDIO EQUIPMENT & SUPPLIES—C-204
- Automation Controls & Systems, Master Control, Custom (0770-0360), STUDIO EQUIPMENT & SUPPLIES—C-204
- Automation Controls & Systems, Program Controls (0770-0380), STUDIO EQUIPMENT & SUPPLIES—C-204
- Automation Controls & Systems, Reel-to-Reel Controllers (0770-0400), STUDIO EQUIPMENT & SUPPLIES—C-204
- Automation Equipment (0770-0420), STUDIO EQUIPMENT & SUPPLIES—C-204
- Automation Interfaced Business Master Control Switchers (0770-3820), STUDIO EQUIPMENT & SUPPLIES—C-213
- Automation Machine Controls, Technical (0770-3700), STUDIO EQUIPMENT & SUPPLIES—C-213
- Automation Systems, Program Equipment (Business Automation) (0710-4900), STUDIO EQUIPMENT & SUPPLIES—C-191
- Automation Systems, Videocassette-Based (0770-7700), STUDIO EQUIPMENT & SUPPLIES—C-222
- B**
- B & W Cameras (0770-0480), STUDIO EQUIPMENT & SUPPLIES—C-205
- B & W Monitors (0770-3900), STUDIO EQUIPMENT & SUPPLIES—C-213
- B & W Rack Monitors (0770-3920), STUDIO EQUIPMENT & SUPPLIES—C-213
- B & W Standalone Monitors (0770-3940), STUDIO EQUIPMENT & SUPPLIES—C-213
- Background Color Generators (0770-3220), STUDIO EQUIPMENT & SUPPLIES—C-211
- Balops & Slides (Telops), Programming (0610-0520), SERVICES—C-177
- Baluns, Antenna (0100-0100), ANTENNAS, TOWERS & EQUIPMENT—C-119
- Band Pass Filters (0210-0680), BROADCAST EQUIPMENT—C-130
- Banking, Investment (0800-0920), SERVICES—C-161
- Bar/Dot Generators (0800-1180), TEST & MEASUREMENT EQUIPMENT & SUPPLIES—C-225
- Base Current/Ant Sampling Monitors-Audio & RF (0710-4340), STUDIO EQUIPMENT & SUPPLIES—C-190
- Base Insulators, Antenna (0100-0080), ANTENNAS, TOWERS & EQUIPMENT—C-119
- Batteries & Accessories (0750-0040), STUDIO EQUIPMENT & SUPPLIES—C-198
- Batteries & Accessories, Belts (0750-0140), STUDIO EQUIPMENT & SUPPLIES—C-199
- Batteries & Accessories, Chargers (0750-0160), STUDIO EQUIPMENT & SUPPLIES—C-199
- Batteries & Accessories, Packs/Eng (0750-0200), STUDIO EQUIPMENT & SUPPLIES—C-199
- Batteries & Accessories, Packs/Lighting (0750-0220), STUDIO EQUIPMENT & SUPPLIES—C-199
- Batteries & Accessories, Pack/Test Instruments (0750-0240), STUDIO EQUIPMENT & SUPPLIES—C-199
- Batteries (0750-0060), STUDIO EQUIPMENT & SUPPLIES—C-198
- Batteries, Lead-Acid (0750-0080), STUDIO EQUIPMENT & SUPPLIES—C-198
- Batteries, Lead-Acid, Power Supplies (0760-0940), STUDIO EQUIPMENT & SUPPLIES—C-202
- Batteries, Nicad (0750-0100), STUDIO EQUIPMENT & SUPPLIES—C-198
- Batteries, Nicad, Power Supplies (0760-0960), STUDIO EQUIPMENT & SUPPLIES—C-202
- Batteries, Power Supplies (0760-0920), STUDIO EQUIPMENT & SUPPLIES—C-202
- Batteries, Silver-Zinc (0750-0120), STUDIO EQUIPMENT & SUPPLIES—C-198
- Batteries, Silver-Zinc, Power Supplies (0760-0980), STUDIO EQUIPMENT & SUPPLIES—C-202
- Battery Belts (0750-0140), STUDIO EQUIPMENT & SUPPLIES—C-199
- Battery Chargers (0750-0160), STUDIO EQUIPMENT & SUPPLIES—C-199
- Battery Chargers, Power Supplies (0760-1000), STUDIO EQUIPMENT & SUPPLIES—C-202
- Battery Checkers (0750-0180), STUDIO EQUIPMENT & SUPPLIES—C-199
- Battery Pack/Test Instruments (0750-0240), STUDIO EQUIPMENT & SUPPLIES—C-199
- Battery Packs/Eng (0750-0200), STUDIO EQUIPMENT & SUPPLIES—C-199
- Battery Packs/Lighting (0750-0220), STUDIO EQUIPMENT & SUPPLIES—C-199
- Belts, Batteries & Accessories (0750-0140), STUDIO EQUIPMENT & SUPPLIES—C-199
- Benefit/Cost Analysis, Financial Services (0600-0847), SERVICES—C-160
- Beta VCRs, Pro, VTRs & VCRs (0770-6960), STUDIO EQUIPMENT & SUPPLIES—C-220
- Billing (0600-0260), SERVICES—C-152
- Bit Pad Digitizers, Electronic Art & Graphics Equipment (0770-2920), STUDIO EQUIPMENT & SUPPLIES—C-210
- Black & White Cameras (0770-0480), STUDIO EQUIPMENT & SUPPLIES—C-205
- Black Burst Synce Generators, Video Signal Processing Equipment (0770-7480), STUDIO EQUIPMENT & SUPPLIES—C-221
- Blanking Interval Timers (0770-6500), STUDIO EQUIPMENT & SUPPLIES—C-219
- Blowers & Fans (0760-0240), STUDIO EQUIPMENT & SUPPLIES—C-200
- Booking & Entertainment (0600-0740), SERVICES—C-157
- Booms & Stands, Microphones & Accessories (0710-3720), STUDIO EQUIPMENT & SUPPLIES—C-189
- Booms, Mounts, Carrying Systems, Camera Accessories (0770-1240), STUDIO EQUIPMENT & SUPPLIES—C-207
- Boring Equipment, Underground (0320-0160), CABLE EQUIPMENT & SUPPLIES—C-137
- Boxes, Pre-Wire, Apartment Installation Equipment (0320-0100), CABLE EQUIPMENT & SUPPLIES—C-136
- Braces, ENG, Film Equipment (0730-0160), STUDIO EQUIPMENT & SUPPLIES—C-194
- Braces, ENG, Mounts, Carrying Systems, Camera Accessories (0770-1320), STUDIO EQUIPMENT & SUPPLIES—C-207
- Branching/Phasing Systems, Antenna Accessories (0100-0300), ANTENNAS, TOWERS & EQUIPMENT—C-120
- Bridger Stations (0210-0200), BROADCAST EQUIPMENT—C-128
- Broadband Preamplifiers (0100-0960), ANTENNAS, TOWERS & EQUIPMENT—C-122
- Broadcast Equipment (0200)—C-128
- Broadcast Mono Computer Systems (0400-0080), COMPUTER SYSTEMS & ACCESSORIES—C-147
- Broadcast Stereo Computer Systems (0400-0100), COMPUTER SYSTEMS & ACCESSORIES—C-147
- Brokerage (0600-0280), SERVICES—C-152
- Brokerage, Cable Systems (0600-0283), SERVICES—C-153
- Brokerage, Media (0600-0286), SERVICES—C-153
- Brokerage, Newspaper (0600-0289), SERVICES—C-153
- Brokerage, Radio (0600-0292), SERVICES—C-153
- Brokerage, Television (0600-0295), SERVICES—C-153
- Brokers, Satellite Time (0600-1680), SERVICES—C-165
- Brokers, Satellite Transmission (0600-1700), SERVICES—C-165
- Bucket Lifts & Platforms (0750-0260), STUDIO EQUIPMENT & SUPPLIES—C-199
- Buildings, Equipment, Prefabricated (0350-0080), CABLE EQUIPMENT & SUPPLIES—C-142
- Buildings, Headend (0350-0100), CABLE EQUIPMENT & SUPPLIES—C-142
- Bulk Erasers, Audio Tape Equipment & Accessories (0710-1100), STUDIO EQUIPMENT & SUPPLIES—C-183
- Bulk Erasers, VTRs & VCRs (0770-6740), STUDIO EQUIPMENT & SUPPLIES—C-220
- Burial Equipment, Cable (0320-0120), CABLE EQUIPMENT & SUPPLIES—C-137
- Buried Plant Accessories, Distribution Equipment (0330-0140), CABLE EQUIPMENT & SUPPLIES—C-138
- Burst Generators (0770-3240), STUDIO EQUIPMENT & SUPPLIES—C-211
- Burst Phase Meter (0800-0360), TEST & MEASUREMENT EQUIPMENT & SUPPLIES—C-223
- Burst Phase Meters, Video Test Equipment (0800-2600), TEST & MEASUREMENT EQUIPMENT & SUPPLIES—C-228
- Business Automation Hardware, Video (0770-7680), STUDIO EQUIPMENT & SUPPLIES—C-222
- Business Automation Interfaced Master Control Switchers (0770-3820), STUDIO EQUIPMENT & SUPPLIES—C-213
- Business Automation Program Equipment (0710-4840), STUDIO EQUIPMENT & SUPPLIES—C-191
- Business Automation Program Equipment, Computer Controllers (0710-4880), STUDIO EQUIPMENT & SUPPLIES—C-191
- Business Automation Program Automation Systems (0710-4900), STUDIO EQUIPMENT & SUPPLIES—C-191
- Business Automation Program-Equipment, Sequencers (0710-4940), STUDIO EQUIPMENT & SUPPLIES—C-191
- Business Automation, Program Equipment, Relay Sequencers (0710-4960), STUDIO EQUIPMENT & SUPPLIES—C-191
- Business Automation, Time Insertion Sequencers, Program Equipment (0710-4980), STUDIO EQUIPMENT & SUPPLIES—C-191
- Business/Accounting Computer Systems (0400-0040), COMPUTER SYSTEMS & ACCESSORIES—C-147
- Buzz Tone Eliminators (0210-0220), BROADCAST EQUIPMENT—C-128
- C**
- CARS Band Amplifiers (0310-0020), CABLE EQUIPMENT & SUPPLIES—C-135
- CATV Boxes-Valve Boxes (0340-0120), CABLE EQUIPMENT & SUPPLIES—C-142
- CCD Cameras (0770-0520), STUDIO EQUIPMENT & SUPPLIES—C-205
- CCTV Cameras (0770-0540), STUDIO EQUIPMENT & SUPPLIES—C-205
- CCTV/Industrial Editing Systems (0770-2820), STUDIO EQUIPMENT & SUPPLIES—C-210

- CCTV/Educational Consoles (0770-2180), STUDIO EQUIPMENT & SUPPLIES—C-209
- Clocks, Slave, Master (0800-0680), TEST & MEASUREMENT EQUIPMENT & SUPPLIES—C-224
- CRT Displays & Controllers (0770-2340), STUDIO EQUIPMENT & SUPPLIES—C-209
- CRT Monitor Tubes (0760-1500), STUDIO EQUIPMENT & SUPPLIES—C-203
- CRT Oscilloscope Tubes (0760-1520), STUDIO EQUIPMENT & SUPPLIES—C-203
- Cabinetry & Furniture, 19' Equipment Racks, Studio (0760-0560), STUDIO EQUIPMENT & SUPPLIES—C-201
- Cabinetry & Furniture, Consoles, Studio (0760-0540), STUDIO EQUIPMENT & SUPPLIES—C-201
- Cabinetry & Furniture, Studio (0760-0520), STUDIO EQUIPMENT & SUPPLIES—C-201
- Cabinetry & Furniture, Tape Storage Units, Studio (0760-0580), STUDIO EQUIPMENT & SUPPLIES—C-201
- Cabinets, Consoles, & Equipment Racks (C760-0260), STUDIO EQUIPMENT & SUPPLIES—C-200
- Cabinets, Tape Recorder (0710-5640), STUDIO EQUIPMENT & SUPPLIES—C-192
- Cable & Accessories (0310-0040), CABLE EQUIPMENT & SUPPLIES—C-135
- Cable Analyzers, Cable Test Equipment (0800-0420), TEST & MEASUREMENT EQUIPMENT & SUPPLIES—C-224
- Cable Assemblies (0310-0060), CABLE EQUIPMENT & SUPPLIES—C-135
- Cable Burial Equipment (0320-0120), CABLE EQUIPMENT & SUPPLIES—C-137
- Cable Buried Plant Accessories, Distribution Equipment (0330-0140), CABLE EQUIPMENT & SUPPLIES—C-138
- Cable Clips, Distribution Equipment (0330-0160), CABLE EQUIPMENT & SUPPLIES—C-138
- Cable Connectors (0310-0140), CABLE EQUIPMENT & SUPPLIES—C-135
- Cable Connectors, Drop (0330-0240), CABLE EQUIPMENT & SUPPLIES—C-139
- Cable Consulting (0800-0583), SERVICES—C-155
- Cable Couplers, Directional (0330-0220), CABLE EQUIPMENT & SUPPLIES—C-138
- Cable Drop Equipment (0330-0260), CABLE EQUIPMENT & SUPPLIES—C-139
- Cable Drop Equipment, Two-Way (0330-0300), CABLE EQUIPMENT & SUPPLIES—C-139
- Cable Drop Grips (0330-0320), CABLE EQUIPMENT & SUPPLIES—C-139
- Cable Equalizers, Video Signal Processing Equipment (0770-7300), STUDIO EQUIPMENT & SUPPLIES—C-221
- Cable Equipment & Supplies (0300)—C-135
- Cable Installation Construction (0800-0440), SERVICES—C-154
- Cable Installation Tools & Accessories (0900-0020), TOOLS & EQUIPMENT—C-229
- Cable Management/Operating Systems (0350-0040), CABLE EQUIPMENT & SUPPLIES—C-142
- Cable Reels, Microphone (0710-3760), STUDIO EQUIPMENT & SUPPLIES—C-189
- Cable Systems Brokerage (0800-0283), SERVICES—C-153
- Cable Test Equipment (0800-0380), TEST & MEASUREMENT EQUIPMENT & SUPPLIES—C-223
- Cable Test Equipment, Automatic Sweep Systems (0800-0400), TEST & MEASUREMENT EQUIPMENT & SUPPLIES—C-224
- Cable Test Equipment, Cable Analyzers (0800-0420), TEST & MEASUREMENT EQUIPMENT & SUPPLIES—C-224
- Cable Test Equipment, Calibrators (0800-0440), TEST & MEASUREMENT EQUIPMENT & SUPPLIES—C-224
- Cable Test Equipment, Calibrators (0800-0440), TEST & MEASUREMENT EQUIPMENT & SUPPLIES—C-224
- Cable Test Equipment, Digital Radar Test Sets (0800-0460), TEST & MEASUREMENT EQUIPMENT & SUPPLIES—C-224
- Cable Test Equipment, Field Intensity Meters (0800-0480), TEST & MEASUREMENT EQUIPMENT & SUPPLIES—C-224
- Cable Test Equipment, Ground Resistance Testers (0800-0500), TEST & MEASUREMENT EQUIPMENT & SUPPLIES—C-224
- Cable Test Equipment, Insulation Testers (0800-0520), TEST & MEASUREMENT EQUIPMENT & SUPPLIES—C-224
- Cable Test Equipment, Return Link Transmitters (0800-0540), TEST & MEASUREMENT EQUIPMENT & SUPPLIES—C-224
- Cable Test Equipment, RF Leakage Detection Equipment (0800-0560), TEST & MEASUREMENT EQUIPMENT & SUPPLIES—C-224
- Cable Test Equipment, Signal Level Meters (0800-0580), TEST & MEASUREMENT EQUIPMENT & SUPPLIES—C-224
- Cable Tools (0900-0040), TOOLS & EQUIPMENT—C-229
- Cable Tools, Coring (0800-0060), TOOLS & EQUIPMENT—C-229
- Cable Tools, Cutters (0800-0080), TOOLS & EQUIPMENT—C-229
- Cable Tools, Earth Anchors (0900-0100), TOOLS & EQUIPMENT—C-229
- Cable Tools, Guy Grips (0800-0120), TOOLS & EQUIPMENT—C-229
- Cable Tools, Reverse Spiral Grips (0900-0140), TOOLS & EQUIPMENT—C-229
- Cable Tools, Tool Kits (0900-0160), TOOLS & EQUIPMENT—C-229
- Cable Transmission Line Sealant (0370-0020), CABLE EQUIPMENT & SUPPLIES—C-144
- Cable Transmission Lines, Pressurized (0310-0220), CABLE EQUIPMENT & SUPPLIES—C-136
- Cable Tuners, Distribution Equipment (0330-0180), CABLE EQUIPMENT & SUPPLIES—C-138
- Cable, Audio (0310-0080), CABLE EQUIPMENT & SUPPLIES—C-135
- Cable, Camera (0310-0100), CABLE EQUIPMENT & SUPPLIES—C-135
- Cable, Camera Lenses & Accessories (0770-1020), STUDIO EQUIPMENT & SUPPLIES—C-206
- Cable, Coax, Flexible (0310-0120), CABLE EQUIPMENT & SUPPLIES—C-135
- Cable, Coaxial (0210-0260), BROADCAST EQUIPMENT—C-128
- Cable, Coaxial (0330-0200), CABLE EQUIPMENT & SUPPLIES—C-138
- Cable, Coaxial, Transmitters & Accessories (0220-0100), BROADCAST EQUIPMENT—C-133
- Cable, Coaxial, Trunk & Feeder (0370-0040), CABLE EQUIPMENT & SUPPLIES—C-144
- Cable, Drop (0370-0220), CABLE EQUIPMENT & SUPPLIES—C-144
- Cable, Fiber Optic (0310-0160), CABLE EQUIPMENT & SUPPLIES—C-135
- Cable, Heavy Duty AC/DC Power (0310-0180), CABLE EQUIPMENT & SUPPLIES—C-135
- Cable, Microphone (0310-0200), CABLE EQUIPMENT & SUPPLIES—C-136
- Cable, Microphones & Accessories (0710-3740), STUDIO EQUIPMENT & SUPPLIES—C-189
- Cable, One-Way Drop Equipment (0330-0260), CABLE EQUIPMENT & SUPPLIES—C-139
- Cable, Optical Fiber (0370-0320), CABLE EQUIPMENT & SUPPLIES—C-145
- Cable, Special Applications, Transmission Line (0370-0380), CABLE EQUIPMENT & SUPPLIES—C-145
- Cablecasting Equipment & Accessories (0310), CABLE EQUIPMENT & SUPPLIES—C-135
- Cabling & Wiring (0600-0300), SERVICES—C-153
- Calibration (0800-0340), SERVICES—C-153
- Calibration Equipment (see also Cable Test Equipment 0800-0620), TEST & MEASUREMENT EQUIPMENT & SUPPLIES—C-224
- Calibrators, Cable Test Equipment (0800-0440), TEST & MEASUREMENT EQUIPMENT & SUPPLIES—C-224
- Calibrators, Video Monitors (0770-7120), STUDIO EQUIPMENT & SUPPLIES—C-221
- Calorimeters, RF Test Equipment (0800-2260), TEST & MEASUREMENT EQUIPMENT & SUPPLIES—C-227
- Camera Accessories, Carrying Systems & Mounts (0770-1200), STUDIO EQUIPMENT & SUPPLIES—C-207
- Camera Cable (0310-0100), CABLE EQUIPMENT & SUPPLIES—C-135
- Camera Components (0770-0880), STUDIO EQUIPMENT & SUPPLIES—C-206
- Camera Lenses & Accessories, Cable (0770-1020), STUDIO EQUIPMENT & SUPPLIES—C-206
- Camera Lenses & Accessories, Connectors (0770-1040), STUDIO EQUIPMENT & SUPPLIES—C-206
- Camera Lenses & Accessories, Lenses (0770-1060), STUDIO EQUIPMENT & SUPPLIES—C-206
- Camera Lenses & Accessories, Lenses, Fixed (0770-1080), STUDIO EQUIPMENT & SUPPLIES—C-206
- Camera Lenses & Accessories, Lenses, Projection (0770-1100), STUDIO EQUIPMENT & SUPPLIES—C-206
- Camera Lenses & Accessories, Pickup Tubes (0770-1110), STUDIO EQUIPMENT & SUPPLIES—C-206
- Camera Lenses & Accessories, Tubes (0770-1120), STUDIO EQUIPMENT & SUPPLIES—C-206
- Camera Lenses & Accessories, Digital Remote Control Systems (0770-1160), STUDIO EQUIPMENT & SUPPLIES—C-207
- Camera Lenses & Accessories, Test Charts (0770-1180), STUDIO EQUIPMENT & SUPPLIES—C-207
- Camera Lenses, 16mm Motion Picture (0730-0700), STUDIO EQUIPMENT & SUPPLIES—C-195
- Camera Lenses, Zoom (0770-1140), STUDIO EQUIPMENT & SUPPLIES—C-206
- Camera Mounting/Stabilizing Equipment, Airborne (0770-1220), STUDIO EQUIPMENT & SUPPLIES—C-207
- Camera Mounts, Carrying Systems & Accessories (0730-0060), STUDIO EQUIPMENT & SUPPLIES—C-194
- Camera Mounts, Carrying Systems & Accessories (0770-1200), STUDIO EQUIPMENT & SUPPLIES—C-207
- Camera Pickup Tubes, Video (0760-1680), STUDIO EQUIPMENT & SUPPLIES—C-203
- Camera Supplies, Lenses, 35mm Motion Picture (0730-0740), STUDIO EQUIPMENT & SUPPLIES—C-195
- Camera Supplies, Motion Picture, Cans (0730-0760), STUDIO EQUIPMENT & SUPPLIES—C-195
- Camera Supplies, Motion Picture, Reels (0730-0780), STUDIO EQUIPMENT & SUPPLIES—C-195
- Camera/Recorder Combination (0770-0500), STUDIO EQUIPMENT & SUPPLIES—C-205
- Camera/Recorder Combos, VTRs & VCRs (0770-7000), STUDIO EQUIPMENT & SUPPLIES—C-220
- Camera/VTR Digitizers, Electronic Art & Graphics Equipment (0770-2940), STUDIO EQUIPMENT & SUPPLIES—C-210
- Cameras & Accessories (0770-0440), STUDIO EQUIPMENT & SUPPLIES—C-204
- Cameras & Accessories, Components (0770-0880), STUDIO EQUIPMENT & SUPPLIES—C-206
- Cameras & Accessories, Components, Filters (0770-0900), STUDIO EQUIPMENT & SUPPLIES—C-206
- Cameras & Accessories, Components, Lenses (0770-0920), STUDIO EQUIPMENT & SUPPLIES—C-206
- Cameras & Accessories, Components, Lens Extenders (0770-0940), STUDIO EQUIPMENT & SUPPLIES—C-206
- Cameras & Accessories, Pickup Tubes (0770-

BUYERS GUIDE PRODUCT INDEX

- 0960), STUDIO EQUIPMENT & SUPPLIES—C-206
- Cameras & Accessories, Stand Alone Microprocessor CCUs (0770-0980), STUDIO EQUIPMENT & SUPPLIES—C-206
- Cameras & Accessories, Booms, Mounts, Carrying Systems (0770-1240), STUDIO EQUIPMENT & SUPPLIES—C-207
- Cameras & Accessories, Carrying Systems (0770-1260), STUDIO EQUIPMENT & SUPPLIES—C-207
- Cameras & Accessories, Carrying Systems, Mounts, Cranes (0770-1280), STUDIO EQUIPMENT & SUPPLIES—C-207
- Cameras & Accessories, Dollies, Mounts, Carrying Systems (0770-1300), STUDIO EQUIPMENT & SUPPLIES—C-207
- Cameras & Accessories, ENG Braces, Mounts, Carrying Systems (0770-1320), STUDIO EQUIPMENT & SUPPLIES—C-207
- Cameras & Accessories, Carrying Systems, Helicopter Rigs (0770-1340), STUDIO EQUIPMENT & SUPPLIES—C-207
- Cameras & Accessories, Mounting Heads, Mounts, Carrying Systems (0770-1360), STUDIO EQUIPMENT & SUPPLIES—C-207
- Cameras & Accessories, Pan & Tilt Heads, Mounts, Carrying Systems (0770-1380), STUDIO EQUIPMENT & SUPPLIES—C-207
- Cameras & Accessories, Stabilizing Pan & Tilt Heads, Mounts, Carrying Systems (0770-1400), STUDIO EQUIPMENT & SUPPLIES—C-207
- Cameras & Accessories, Pedestals, Mounts, Carrying Systems (0770-1420), STUDIO EQUIPMENT & SUPPLIES—C-207
- Cameras & Accessories, Pods, Mounts, Carrying Systems (0770-1440), STUDIO EQUIPMENT & SUPPLIES—C-207
- Cameras & Accessories, Tripods, Mounts, Carrying Systems (0770-1460), STUDIO EQUIPMENT & SUPPLIES—C-207
- Cameras & Accessories, Remote Controls, Mounts, Carrying Systems (0770-1480), STUDIO EQUIPMENT & SUPPLIES—C-207
- Cameras (0770-0460), STUDIO EQUIPMENT & SUPPLIES—C-205
- Cameras Lenses & Accessories (0770-1000), STUDIO EQUIPMENT & SUPPLIES—C-206
- Cameras Lenses, 8mm Motion Picture (0730-0660), STUDIO EQUIPMENT & SUPPLIES—C-195
- Cameras, B & W (0770-0480), STUDIO EQUIPMENT & SUPPLIES—C-205
- Cameras, CCD (0770-0520), STUDIO EQUIPMENT & SUPPLIES—C-205
- Cameras, CCTV (0770-0540), STUDIO EQUIPMENT & SUPPLIES—C-205
- Cameras, Cine (0770-0560), STUDIO EQUIPMENT & SUPPLIES—C-205
- Cameras, Color (0770-0580), STUDIO EQUIPMENT & SUPPLIES—C-205
- Cameras, EFP, ENG (8mm tubes) (0770-0600), STUDIO EQUIPMENT & SUPPLIES—C-205
- Cameras, Field (0770-0620), STUDIO EQUIPMENT & SUPPLIES—C-205
- Cameras, Field (25mm tubes) (0770-0640), STUDIO EQUIPMENT & SUPPLIES—C-205
- Cameras, Film Chain (0770-0660), STUDIO EQUIPMENT & SUPPLIES—C-205
- Cameras, Handheld (0770-0680), STUDIO EQUIPMENT & SUPPLIES—C-205
- Cameras, Lightweight (8mm tubes) (0770-0700), STUDIO EQUIPMENT & SUPPLIES—C-205
- Cameras, Motion Picture, 8mm (0730-0640), STUDIO EQUIPMENT & SUPPLIES—C-195
- Cameras, Motion Picture, 16mm (0730-0680), STUDIO EQUIPMENT & SUPPLIES—C-195
- Cameras, Motion Picture, 35mm (0730-0720), STUDIO EQUIPMENT & SUPPLIES—C-195
- Cameras, Portable (0770-0720), STUDIO EQUIPMENT & SUPPLIES—C-205
- Cameras, Portable, Color (0770-0740), STUDIO EQUIPMENT & SUPPLIES—C-205
- Cameras, Portable, Monochrome (0770-0760), STUDIO EQUIPMENT & SUPPLIES—C-205
- Cameras, Recorder/Camera Combination (0770-0500), STUDIO EQUIPMENT & SUPPLIES—C-205
- Cameras, Single-Tube (0770-0780), STUDIO EQUIPMENT & SUPPLIES—C-205
- Cameras, Solid State (0770-0800), STUDIO EQUIPMENT & SUPPLIES—C-206
- Cameras, Studio (0770-0820), STUDIO EQUIPMENT & SUPPLIES—C-206
- Cameras, Studio, Color (0770-0840), STUDIO EQUIPMENT & SUPPLIES—C-206
- Cameras, Studio, Monochrome (0770-0860), STUDIO EQUIPMENT & SUPPLIES—C-206
- Cameras, Telecine Equipment & Accessories (0770-6360), STUDIO EQUIPMENT & SUPPLIES—C-219
- Cans, Motion Picture Cameras & Supplies (0730-0760), STUDIO EQUIPMENT & SUPPLIES—C-195
- Capacitors, Transmitting (0220-0060), BROADCAST EQUIPMENT—C-132
- Capacitors, Transmitting, Cavity (0220-0080), BROADCAST EQUIPMENT—C-132
- Capstan Assemblies, Tape Recorder Parts & Accessories (0710-5680), STUDIO EQUIPMENT & SUPPLIES—C-192
- Capstan Assemblies, Videotape Recorders (0770-4660), STUDIO EQUIPMENT & SUPPLIES—C-215
- Capsule, Modular Microphones (0710-3960), STUDIO EQUIPMENT & SUPPLIES—C-190
- Captioning Equipment (0720-0000), STUDIO EQUIPMENT & SUPPLIES—C-193
- Care Kits, Recorders, Videotape (0770-4680), STUDIO EQUIPMENT & SUPPLIES—C-216
- Care Kits, Tape Recorders, Parts & Accessories (0710-5680), STUDIO EQUIPMENT & SUPPLIES—C-192
- Care, Record Cleaning, Disc Playing Equipment (0710-2840), STUDIO EQUIPMENT & SUPPLIES—C-187
- Carrier Alarms (0760-0040), STUDIO EQUIPMENT & SUPPLIES—C-200
- Carrier Generators (0100-0980), ANTENNAS, TOWERS & EQUIPMENT—C-122
- Carrying & Shipping Cases, Tape (0770-6060), STUDIO EQUIPMENT & SUPPLIES—C-218
- Carrying Systems, Camera Mounts & Accessories (0730-0080), STUDIO EQUIPMENT & SUPPLIES—C-194
- Carrying Systems, Camera Accessories (0770-1260), STUDIO EQUIPMENT & SUPPLIES—C-207
- Carrying Systems, Cases (0760-0420), STUDIO EQUIPMENT & SUPPLIES—C-201
- Carrying Systems, Cases With Wheels (0760-0440), STUDIO EQUIPMENT & SUPPLIES—C-201
- Carrying Systems, Dollies (0760-0460), STUDIO EQUIPMENT & SUPPLIES—C-201
- Carrying Systems, Equipment (0760-0400), STUDIO EQUIPMENT & SUPPLIES—C-201
- Carrying Systems, Film Equipment (0730-0100), STUDIO EQUIPMENT & SUPPLIES—C-194
- Carrying Systems, Helicopter Rigs, Camera Accessories (0770-1340), STUDIO EQUIPMENT & SUPPLIES—C-207
- Carrying Systems, Mounts & Accessories, Cameras (0770-1200), STUDIO EQUIPMENT & SUPPLIES—C-207
- Carrying Systems, Mounts, Cranes, Camera Accessories (0770-1280), STUDIO EQUIPMENT & SUPPLIES—C-207
- Carrying Systems, Mounts, Dollies, Camera Accessories (0770-1300), STUDIO EQUIPMENT & SUPPLIES—C-207
- Carrying Systems, Mounts, Mounting Heads, Camera Accessories (0770-1360), STUDIO EQUIPMENT & SUPPLIES—C-207
- Carrying Systems, Mounts, Pan & Tilt Heads, Camera Accessories (0770-1380), STUDIO EQUIPMENT & SUPPLIES—C-207
- Carrying Systems, Mounts, Stabilizing Pan & Tilt Heads, Camera Accessories (0770-1400), STUDIO EQUIPMENT & SUPPLIES—C-207
- Carrying Systems, Mounts, Pedestals, Camera Accessories (0770-1420), STUDIO EQUIPMENT & SUPPLIES—C-207
- Carrying Systems, Mounts, Pods, Camera Accessories (0770-1440), STUDIO EQUIPMENT & SUPPLIES—C-207
- Carrying Systems, Mounts, Tripods, Camera Accessories (0770-1460), STUDIO EQUIPMENT & SUPPLIES—C-207
- Carrying Systems, Mounts, Remote Controls, Camera Accessories (0770-1480), STUDIO EQUIPMENT & SUPPLIES—C-207
- Carrying Systems, Stabilized, Film Equipment (0730-0320), STUDIO EQUIPMENT & SUPPLIES—C-194
- Cart Machines (0710-1760), STUDIO EQUIPMENT & SUPPLIES—C-185
- Cart Machines (0770-1500), STUDIO EQUIPMENT & SUPPLIES—C-207
- Cart Machines, Dual Deck (0710-1780), STUDIO EQUIPMENT & SUPPLIES—C-185
- Cart Machines, Multiple Deck (0710-1800), STUDIO EQUIPMENT & SUPPLIES—C-185
- Cart Machines, Multiple Deck (0770-1540), STUDIO EQUIPMENT & SUPPLIES—C-207
- Cart Machines, Random Access (0710-1820), STUDIO EQUIPMENT & SUPPLIES—C-185
- Cart Machines, Random Access (0770-1560), STUDIO EQUIPMENT & SUPPLIES—C-207
- Cart Machines, Record Only (0710-1840), STUDIO EQUIPMENT & SUPPLIES—C-185
- Cart Machines, Record Only (0770-1580), STUDIO EQUIPMENT & SUPPLIES—C-208
- Cart Machines, Single Deck (0710-1860), STUDIO EQUIPMENT & SUPPLIES—C-185
- Cart Machines, Single Deck (0770-1600), STUDIO EQUIPMENT & SUPPLIES—C-208
- Cart Machines, Stereo (0710-1880), STUDIO EQUIPMENT & SUPPLIES—C-185
- Cart Machines, Triple Deck (0710-1900), STUDIO EQUIPMENT & SUPPLIES—C-185
- Cart Machines, Triple Deck (0770-1620), STUDIO EQUIPMENT & SUPPLIES—C-208
- Cart Phase Correctors (0770-4100), STUDIO EQUIPMENT & SUPPLIES—C-214
- Cart Players/Recorders (0710-2100), STUDIO EQUIPMENT & SUPPLIES—C-185
- Cart Players/Recorders, Dual/Triple Deck (0710-2120), STUDIO EQUIPMENT & SUPPLIES—C-186
- Cart Players/Recorders, Multideck (0710-2140), STUDIO EQUIPMENT & SUPPLIES—C-186
- Cart Players/Recorders, Phase Control Matrixing (0710-2160), STUDIO EQUIPMENT & SUPPLIES—C-186
- Cart Players/Recorders, Single Deck (0710-2180), STUDIO EQUIPMENT & SUPPLIES—C-186
- Cart Players/Recorders, Time Delay (0710-2200), STUDIO EQUIPMENT & SUPPLIES—C-186
- Cart Systems, Random Select, Automation Controls & Systems (0710-1720), STUDIO EQUIPMENT & SUPPLIES—C-185
- Cart Systems, Random Select, Automation Controls & Systems (0770-0340), STUDIO EQUIPMENT & SUPPLIES—C-204
- Cart, Phase Corrector (0710-4800), STUDIO EQUIPMENT & SUPPLIES—C-191
- Cartridge Ad Insertion Equipment (0770-0040), STUDIO EQUIPMENT & SUPPLIES—C-203
- Cartridge Reloading Services, Video (0600-2260), SERVICES—C-169

- Cartridge Systems & Accessories (0710-1920), STUDIO EQUIPMENT & SUPPLIES—C-185
- Cartridge Systems & Accessories, Winding Equipment (0710-2060), STUDIO EQUIPMENT & SUPPLIES—C-185
- Cartridge Systems (0770-1640), STUDIO EQUIPMENT & SUPPLIES—C-208
- Cartridge Systems, Automatic Sequencing (0710-1940), STUDIO EQUIPMENT & SUPPLIES—C-185
- Cartridge Systems, Automatic Sequencing (0770-1660), STUDIO EQUIPMENT & SUPPLIES—C-208
- Cartridge Systems, Delay (0710-1960), STUDIO EQUIPMENT & SUPPLIES—C-185
- Cartridge Systems, Delay Equipment (0770-1680), STUDIO EQUIPMENT & SUPPLIES—C-208
- Cartridge Systems, Erasers (0710-1980), STUDIO EQUIPMENT & SUPPLIES—C-185
- Cartridge Systems, Erasers (0770-1700), STUDIO EQUIPMENT & SUPPLIES—C-208
- Cartridge Systems, Monaural (0710-2000), STUDIO EQUIPMENT & SUPPLIES—C-185
- Cartridge Systems, Remote-Control (0710-2820), STUDIO EQUIPMENT & SUPPLIES—C-185
- Cartridge Systems, Remote-Control (0770-1720), STUDIO EQUIPMENT & SUPPLIES—C-208
- Cartridge Systems, Stereo (0710-2040), STUDIO EQUIPMENT & SUPPLIES—C-185
- Cartridge Systems, Winding Equipment (0770-1740), STUDIO EQUIPMENT & SUPPLIES—C-208
- Cartridge Tape Recorders (0710-5520), STUDIO EQUIPMENT & SUPPLIES—C-192
- Cartridges (Tape) & Accessories, Carts (0770-1800), STUDIO EQUIPMENT & SUPPLIES—C-208
- Cartridges (Tape) & Accessories, Stereo (0770-1860), STUDIO EQUIPMENT & SUPPLIES—C-208
- Cartridges (Tape) & Accessories, Storage Racks & Cabinets (0770-1880), STUDIO EQUIPMENT & SUPPLIES—C-208
- Cartridges (Tape), Alignment & Accessories (0770-1780), STUDIO EQUIPMENT & SUPPLIES—C-208
- Cartridges, Audio Tape Equipment & Accessories (0710-1120), STUDIO EQUIPMENT & SUPPLIES—C-183
- Cartridges, Phono (see Disc Playing Equipment in this category) (0710-2210), STUDIO EQUIPMENT & SUPPLIES—C-186
- Cartridges, Phono, Disc Playing Equipment (0710-2800), STUDIO EQUIPMENT & SUPPLIES—C-187
- Cartridges, Phono, Turntables (0710-6080), STUDIO EQUIPMENT & SUPPLIES—C-193
- Cartridges, Video Tape (0770-6200), STUDIO EQUIPMENT & SUPPLIES—C-219
- Carts, Audio Tape Equipment & Accessories (0710-1140), STUDIO EQUIPMENT & SUPPLIES—C-184
- Carts, Cartridges (Tape) & Accessories (0770-1800), STUDIO EQUIPMENT & SUPPLIES—C-208
- Cases With Wheels, Carrying Systems (0760-0440), STUDIO EQUIPMENT & SUPPLIES—C-201
- Cases, Carrying Systems (0760-0420), STUDIO EQUIPMENT & SUPPLIES—C-201
- Cases, Portable Equipment (0750-0280), STUDIO EQUIPMENT & SUPPLIES—C-199
- Cases, Power Supplies (0770-4240), STUDIO EQUIPMENT & SUPPLIES—C-214
- Cases, Transportation (0760-1400), STUDIO EQUIPMENT & SUPPLIES—C-202
- Cases, Transportation, Editing Production Consoles (0760-1420), STUDIO EQUIPMENT & SUPPLIES—C-202
- Cases, Transportation, Foam Insert (0760-1440), STUDIO EQUIPMENT & SUPPLIES—C-202
- Cases, Transportation, Rack Configuration (0760-1460), STUDIO EQUIPMENT & SUPPLIES—C-202
- Cassette Automation Systems, Video Carts, VTRs & VCRs (0770-7040), STUDIO EQUIPMENT & SUPPLIES—C-220
- Cassette Players/Recorders (0710-2220), STUDIO EQUIPMENT & SUPPLIES—C-186
- Cassette Players/Recorders, Dual Deck (0710-2240), STUDIO EQUIPMENT & SUPPLIES—C-186
- Cassette Players/Recorders, Duplication Machine (0710-2280), STUDIO EQUIPMENT & SUPPLIES—C-186
- Cassette Players/Recorders, Multiple Deck (0710-2280), STUDIO EQUIPMENT & SUPPLIES—C-186
- Cassette Players/Recorders, Single Deck (0710-2300), STUDIO EQUIPMENT & SUPPLIES—C-186
- Cassette Tape Recorders (0710-5540), STUDIO EQUIPMENT & SUPPLIES—C-192
- Cassettes, Audio Tape Equipment & Accessories (0710-1160), STUDIO EQUIPMENT & SUPPLIES—C-184
- Cassettes, Video Tape (0770-6220), STUDIO EQUIPMENT & SUPPLIES—C-219
- Cassettes, Videotape, VTRs & VCRs (0770-6920), STUDIO EQUIPMENT & SUPPLIES—C-220
- Cavity Transmitting Capacitors (0220-0080), BROADCAST EQUIPMENT—C-132
- Central Receivers, Microwave (0500-0200), MDS/MICROWAVE EQUIPMENT & SUPPLIES—C-149
- Character Generators (0720-0020), STUDIO EQUIPMENT & SUPPLIES—C-193
- Character Generators (0770-3260), STUDIO EQUIPMENT & SUPPLIES—C-211
- Character generators (see Generators 0770-3200)
- Chargers, Batteries & Accessories (0750-0160), STUDIO EQUIPMENT & SUPPLIES—C-199
- Chargers, Battery, Power Supplies (0760-1000), STUDIO EQUIPMENT & SUPPLIES—C-202
- Chart Recorders, Logging, Monitoring Test Equipment (0800-1560), TEST & MEASUREMENT EQUIPMENT & SUPPLIES—C-226
- Chart Recorders, Weather Equipment, Facsimile (0770-7740), STUDIO EQUIPMENT & SUPPLIES—C-222
- Charts, Test, Film Equipment (0730-0340), STUDIO EQUIPMENT & SUPPLIES—C-194
- Charts, Test, Lenses & Accessories (0770-1180), STUDIO EQUIPMENT & SUPPLIES—C-207
- Checkers, Batteries & Accessories (0750-0180), STUDIO EQUIPMENT & SUPPLIES—C-199
- Children's Programming (0610-0140), SERVICES—C-172
- Chroma Keyer Decoder (0770-1900), STUDIO EQUIPMENT & SUPPLIES—C-208
- Chroma Keyers (0770-1920), STUDIO EQUIPMENT & SUPPLIES—C-208
- Chromakeyers, Encoded, Special Effects Equipment (0770-5580), STUDIO EQUIPMENT & SUPPLIES—C-217
- Chromakeyers, RGB, Special Effects Equipment (0770-5600), STUDIO EQUIPMENT & SUPPLIES—C-217
- Chromakeyers, Special Effects Equipment (0770-5560), STUDIO EQUIPMENT & SUPPLIES—C-217
- Cine Cameras (0770-0560), STUDIO EQUIPMENT & SUPPLIES—C-205
- Circular Waveguides (0210-1900), BROADCAST EQUIPMENT—C-132
- Circularly Polarized FM Transmitting Antennas (0100-0760), ANTENNAS, TOWERS & EQUIPMENT—C-121
- Circularly Polarized Transmitting Antennas (0100-0780), ANTENNAS, TOWERS & EQUIPMENT—C-122
- Clamping Amplifiers (0710-0060), STUDIO EQUIPMENT & SUPPLIES—C-180
- Clamping/Equalizing Amplifiers (0210-0060), BROADCAST EQUIPMENT—C-128
- Cleaners, Audio Heads (0710-3360), STUDIO EQUIPMENT & SUPPLIES—C-188
- Cleaners, Audio Tape Equipment & Accessories (0710-1180), STUDIO EQUIPMENT & SUPPLIES—C-184
- Cleaners, Tape (0770-6160), STUDIO EQUIPMENT & SUPPLIES—C-218
- Cleaners, VTRs & VCRs Parts & Accessories (0770-6700), STUDIO EQUIPMENT & SUPPLIES—C-220
- Cleaners, Videotape Recorders, Videotape (0770-4560), STUDIO EQUIPMENT & SUPPLIES—C-215
- Clips, Cable, Distribution Equipment (0330-0160), CABLE EQUIPMENT & SUPPLIES—C-138
- Clocks & Counters (0770-1940), STUDIO EQUIPMENT & SUPPLIES—C-208
- Clocks & Counters, Down Counters (0770-1980), STUDIO EQUIPMENT & SUPPLIES—C-208
- Clocks & Counters, Station Clocks (0770-2040), STUDIO EQUIPMENT & SUPPLIES—C-208
- Clocks & Counters, Up Counters (0770-2000), STUDIO EQUIPMENT & SUPPLIES—C-208
- Clocks & Counters, Up/Down Counters (0770-2020), STUDIO EQUIPMENT & SUPPLIES—C-208
- Clocks, Station (0770-2040), STUDIO EQUIPMENT & SUPPLIES—C-208
- Clocks, Timing (0800-0840), TEST & MEASUREMENT EQUIPMENT & SUPPLIES—C-224
- Clocks, Timing, Digital (0800-0660), TEST & MEASUREMENT EQUIPMENT & SUPPLIES—C-224
- Closed Captioning Decoders (0720-0040), STUDIO EQUIPMENT & SUPPLIES—C-193
- Closed Captioning Encoders (0720-0060), STUDIO EQUIPMENT & SUPPLIES—C-193
- Closed-Caption Systems (Studio) (0770-2060), STUDIO EQUIPMENT & SUPPLIES—C-208
- Coax Cable, Flexible (0310-0120), CABLE EQUIPMENT & SUPPLIES—C-135
- Coaxial Cable (0210-0260), BROADCAST EQUIPMENT—C-128
- Coaxial Cable (0330-0200), CABLE EQUIPMENT & SUPPLIES—C-138
- Coaxial Cable, Transmitters & Accessories (0220-0100), BROADCAST EQUIPMENT—C-133
- Coaxial Cable, Trunk & Feeder (0370-0040), CABLE EQUIPMENT & SUPPLIES—C-144
- Coaxial Load Resistors (0210-0780), BROADCAST EQUIPMENT—C-130
- Coaxial Relays (0370-0080), CABLE EQUIPMENT & SUPPLIES—C-144
- Coaxial Relays, RF/IF Sensing (0370-0080), CABLE EQUIPMENT & SUPPLIES—C-144
- Coaxial Relays, RF/IF Sensing, Two-Way Systems (0380-0040), CABLE EQUIPMENT & SUPPLIES—C-146
- Coaxial Relays, Standard (0370-0100), CABLE EQUIPMENT & SUPPLIES—C-144
- Coaxial Relays, Standard, Two-Way Systems (0380-0060), CABLE EQUIPMENT & SUPPLIES—C-146
- Coaxial Relays, Two-Way Systems (0380-0020), CABLE EQUIPMENT & SUPPLIES—C-146
- Coaxial Relays, Video Sensing (0370-0120), CABLE EQUIPMENT & SUPPLIES—C-144
- Coaxial Switches (0770-5940), STUDIO EQUIPMENT & SUPPLIES—C-218
- Coils, RF (0210-0360), BROADCAST EQUIPMENT—C-129
- Color Analyzers (0800-0740), TEST & MEASUREMENT EQUIPMENT & SUPPLIES—C-224
- Color Bar Synch Generators, Video Signal Processing Equipment (0770-7500), STUDIO EQUIPMENT & SUPPLIES—C-221
- Color Cameras (0770-0580), STUDIO EQUIPMENT & SUPPLIES—C-205

BUYERS GUIDE PRODUCT INDEX

- Color Correctors, Digital Processing Equipment (0770-2500), STUDIO EQUIPMENT & SUPPLIES—C-209
- Color Correctors, Telecine Equipment & Accessories (0770-6360), STUDIO EQUIPMENT & SUPPLIES—C-219
- Color Digitizers (0770-2740), STUDIO EQUIPMENT & SUPPLIES—C-210
- Color Encoders (0770-3060), STUDIO EQUIPMENT & SUPPLIES—C-211
- Color Generators, Background (0770-3220), STUDIO EQUIPMENT & SUPPLIES—C-211
- Color Monitors (0770-3960), STUDIO EQUIPMENT & SUPPLIES—C-213
- Color Monitors (0770-7140), STUDIO EQUIPMENT & SUPPLIES—C-221
- Color Monitors, NTSC (0770-7180), STUDIO EQUIPMENT & SUPPLIES—C-221
- Color Monitors, Standalone (0770-4000), STUDIO EQUIPMENT & SUPPLIES—C-214
- Color Pattern Generators (0770-3280), STUDIO EQUIPMENT & SUPPLIES—C-212
- Color Portable Cameras (0770-0740), STUDIO EQUIPMENT & SUPPLIES—C-205
- Color Rack Monitors (0770-3980), STUDIO EQUIPMENT & SUPPLIES—C-214
- Color Standalone Monitors (0770-4000), STUDIO EQUIPMENT & SUPPLIES—C-214
- Color Studio Cameras (0770-0840), STUDIO EQUIPMENT & SUPPLIES—C-206
- Color Sync Generators (0770-3300), STUDIO EQUIPMENT & SUPPLIES—C-212
- Color Weather Displays (0760-0280), STUDIO EQUIPMENT & SUPPLIES—C-200
- Colorizers, Special Effects Equipment (0770-5500), STUDIO EQUIPMENT & SUPPLIES—C-216
- Comb Filter Decoders, Video Signal Processing Equipment (0770-7320), STUDIO EQUIPMENT & SUPPLIES—C-221
- Comb-Decoders (0770-2380), STUDIO EQUIPMENT & SUPPLIES—C-209
- Commercials (0610-0160), SERVICES—C-172
- Commercials, Open-end film (made for TV), Programming (0610-0420), SERVICES—C-176
- Commercials, Slide Film, Programming (0610-0500), SERVICES—C-177
- Common Carriers, Satellite Earth Stations (0110-0080), ANTENNAS, TOWERS & EQUIPMENT—C-126
- Communications Equipment, Radio (0750-0460), STUDIO EQUIPMENT & SUPPLIES—C-199
- Communications Equipment, Radio Receivers (0750-0480), STUDIO EQUIPMENT & SUPPLIES—C-199
- Communications Equipment, Radio Transmitters (0750-0500), STUDIO EQUIPMENT & SUPPLIES—C-199
- Communications Systems (0210-0380), BROADCAST EQUIPMENT—C-129
- Communications Systems (0500), MDS/MICROWAVE EQUIPMENT & SUPPLIES—C-149
- Communications Systems, Microwave (0210-0400), BROADCAST EQUIPMENT—C-129
- Communications Systems, Multiplex (0210-0420), BROADCAST EQUIPMENT—C-129
- Communications Systems, STL (0210-0440), BROADCAST EQUIPMENT—C-129
- Communications Systems, TSL (0210-0460), BROADCAST EQUIPMENT—C-129
- Communications Systems, Facsimile (0760-0480), STUDIO EQUIPMENT & SUPPLIES—C-201
- Communications Systems-ENG (0770-2080), STUDIO EQUIPMENT & SUPPLIES—C-208
- Compact Studio/Mobile Production Switchers (0770-4320), STUDIO EQUIPMENT & SUPPLIES—C-215
- Comparators (0770-2100), STUDIO EQUIPMENT & SUPPLIES—C-208
- Comparators, Time (0770-2120), STUDIO EQUIPMENT & SUPPLIES—C-208
- Comparators, Video (0770-2140), STUDIO EQUIPMENT & SUPPLIES—C-208
- Compensators, Dropout (0770-2780), STUDIO EQUIPMENT & SUPPLIES—C-210
- Complete Disc Playing Consoles (0710-2580), STUDIO EQUIPMENT & SUPPLIES—C-187
- Components, Cameras & Accessories (0770-0880), STUDIO EQUIPMENT & SUPPLIES—C-206
- Components, Filters, Cameras & Accessories (0770-0900), STUDIO EQUIPMENT & SUPPLIES—C-206
- Components, Lenses, Cameras & Accessories (0770-0920), STUDIO EQUIPMENT & SUPPLIES—C-206
- Compressing Amplifiers (0710-0080), STUDIO EQUIPMENT & SUPPLIES—C-180
- Compression/Expansion, Time, Audio Processing Effects Equipment (0710-1080), STUDIO EQUIPMENT & SUPPLIES—C-183
- Compressor/Limiters (0710-3580), STUDIO EQUIPMENT & SUPPLIES—C-189
- Compressor/Limiters, AM, Audio Processing Effects Equipment (0710-0820), STUDIO EQUIPMENT & SUPPLIES—C-183
- Compressor/Limiters, FM, Audio Processing Effects Equipment (0710-0940), STUDIO EQUIPMENT & SUPPLIES—C-183
- Compressor/Limiters, TV (0770-3660), STUDIO EQUIPMENT & SUPPLIES—C-212
- Compressor/Positioners, Special Effects Equipment (0770-5520), STUDIO EQUIPMENT & SUPPLIES—C-217
- Compressors, Time (0710-5980), STUDIO EQUIPMENT & SUPPLIES—C-193
- Computer (0600-0360), SERVICES—C-153
- Computer Controllers, Program Equipment (Business Automation) (0710-4880), STUDIO EQUIPMENT & SUPPLIES—C-191
- Computer Modems (0400-0280), COMPUTER SYSTEMS & ACCESSORIES—C-147
- Computer Modems, Analog (0400-0300), COMPUTER SYSTEMS & ACCESSORIES—C-147
- Computer Modems, Digital (0400-0320), COMPUTER SYSTEMS & ACCESSORIES—C-147
- Computer Software (0600-0380), SERVICES—C-153
- Computer Systems & Accessories (0400)—C-147
- Computer Systems (0400-0020), COMPUTER SYSTEMS & ACCESSORIES—C-147
- Computer Systems, Broadcast Mono (0400-0060), COMPUTER SYSTEMS & ACCESSORIES—C-147
- Computer Systems, Broadcast Stereo (0400-0100), COMPUTER SYSTEMS & ACCESSORIES—C-147
- Computer Systems, Business/Accounting (0400-0040), COMPUTER SYSTEMS & ACCESSORIES—C-147
- Computer Systems, Modular Broadcast Mono (0400-0080), COMPUTER SYSTEMS & ACCESSORIES—C-147
- Computer Systems, Newsroom (0400-0140), COMPUTER SYSTEMS & ACCESSORIES—C-147
- Computer Systems, Portable For Remotes (0400-0160), COMPUTER SYSTEMS & ACCESSORIES—C-147
- Computer Systems, Recording Studio (0400-0180), COMPUTER SYSTEMS & ACCESSORIES—C-147
- Computer Systems, Routing (0400-0200), COMPUTER SYSTEMS & ACCESSORIES—C-147
- Computer Systems, TV Production (0400-0240), COMPUTER SYSTEMS & ACCESSORIES—C-147
- Computer Systems, Traffic/Programming (0400-0220), COMPUTER SYSTEMS & ACCESSORIES—C-147
- Computer Systems, Weather (0400-0260), COMPUTER SYSTEMS & ACCESSORIES—C-147
- Computerized Editing Systems (0770-2840), STUDIO EQUIPMENT & SUPPLIES—C-210
- Computerized Video Switchers (0770-5860), STUDIO EQUIPMENT & SUPPLIES—C-218
- Computers, TV Newsroom (see COMPUTERS & ACCESSORIES 0400-0000)
- Condenser Microphones (0710-3840), STUDIO EQUIPMENT & SUPPLIES—C-189
- Condenser/Electret Microphones (0710-3880), STUDIO EQUIPMENT & SUPPLIES—C-189
- Connector Plugs, Lighting Accessories (0740-0220), STUDIO EQUIPMENT & SUPPLIES—C-197
- Connectors & Fittings (0370-0140), CABLE EQUIPMENT & SUPPLIES—C-144
- Connectors & Fittings, Foam Dielectric (0370-0160), CABLE EQUIPMENT & SUPPLIES—C-144
- Connectors & Fittings, Optical Fiber (0370-0180), CABLE EQUIPMENT & SUPPLIES—C-144
- Connectors & Fittings, Solid Core (0370-0200), CABLE EQUIPMENT & SUPPLIES—C-144
- Connectors (0500-0020), MDS/MICROWAVE EQUIPMENT & SUPPLIES—C-149
- Connectors (0800-0760), TEST & MEASUREMENT EQUIPMENT & SUPPLIES—C-224
- Connectors, Cable (0310-0140), CABLE EQUIPMENT & SUPPLIES—C-135
- Connectors, Camera Lenses & Accessories (0770-1040), STUDIO EQUIPMENT & SUPPLIES—C-206
- Connectors, Drop (0330-0240), CABLE EQUIPMENT & SUPPLIES—C-139
- Console Modules, Preamp (0710-0320), STUDIO EQUIPMENT & SUPPLIES—C-181
- Consoles & Mobile Studios (0750-0300), STUDIO EQUIPMENT & SUPPLIES—C-199
- Consoles (0710-2320), STUDIO EQUIPMENT & SUPPLIES—C-186
- Consoles (0770-2160), STUDIO EQUIPMENT & SUPPLIES—C-208
- Consoles, Audio (0710-0460), STUDIO EQUIPMENT & SUPPLIES—C-181
- Consoles, Audio, Monaural (0710-0480), STUDIO EQUIPMENT & SUPPLIES—C-182
- Consoles, Audio, Stereo (0710-0500), STUDIO EQUIPMENT & SUPPLIES—C-182
- Consoles, Automated (0710-2340), STUDIO EQUIPMENT & SUPPLIES—C-186
- Consoles, CCTV/educational (0770-2180), STUDIO EQUIPMENT & SUPPLIES—C-209
- Consoles, Cabinets & Equipment Packs (0760-0260), STUDIO EQUIPMENT & SUPPLIES—C-200
- Consoles, Complete, Disc Playing Equipment (0710-2580), STUDIO EQUIPMENT & SUPPLIES—C-187
- Consoles, Furniture & Cabinetry, Studio (0760-0540), STUDIO EQUIPMENT & SUPPLIES—C-201
- Consoles, Master Control (0770-2200), STUDIO EQUIPMENT & SUPPLIES—C-209
- Consoles, Mic Mixers (1 output) (0710-2360), STUDIO EQUIPMENT & SUPPLIES—C-186
- Consoles, Portable (0710-2380), STUDIO EQUIPMENT & SUPPLIES—C-186
- Consoles, Production, Portable (0770-2220), STUDIO EQUIPMENT & SUPPLIES—C-209
- Consoles, Production, Post (0770-2240), STUDIO EQUIPMENT & SUPPLIES—C-209
- Consoles, Production, Studio (0770-2280), STUDIO EQUIPMENT & SUPPLIES—C-209
- Consoles, Routing (0770-2260), STUDIO EQUIPMENT & SUPPLIES—C-209
- Consoles, Studio (3+ outputs)-Mono (0710-2400), STUDIO EQUIPMENT & SUPPLIES—C-186
- Consoles, Studio Production, With Digital

- Effects (0770-2300), STUDIO EQUIPMENT & SUPPLIES—C-209
- Consoles, Studio-Stereo (0710-2420), STUDIO EQUIPMENT & SUPPLIES—C-186
- Consoles, TV Audio (0710-2440), STUDIO EQUIPMENT & SUPPLIES—C-186
- Construction & Design, Acoustic/Architectural (0600-0120), SERVICES—C-151
- Construction (0600-0400), SERVICES—C-153
- Construction Contractors (0600-0460), SERVICES—C-154
- Construction Contractors, Aerial (0600-0480), SERVICES—C-154
- Construction Contractors, Drop (0600-0500), SERVICES—C-154
- Construction Contractors, Underground (0600-0520), SERVICES—C-154
- Construction Equipment & Materials (0320-0000), CABLE EQUIPMENT & SUPPLIES—C-136
- Construction Equipment Hardware (0100-1480), ANTENNAS, TOWERS & EQUIPMENT—C-124
- Construction Services, Scenery, Set Design (0600-1800), SERVICES—C-165
- Construction Services, Turnkey (0600-2160), SERVICES—C-168
- Construction Supervision (0600-0570), SERVICES—C-154
- Construction Tools & Equipment (0320-0140), CABLE EQUIPMENT & SUPPLIES—C-137
- Construction, Apartment Pre-Wiring (0600-0420), SERVICES—C-153
- Construction, Cable Installation (0600-0440), SERVICES—C-154
- Construction, Enclosures (0600-0540), SERVICES—C-154
- Construction, Mobile Vehicle (0600-1180), SERVICES—C-163
- Construction, Satellite Earth Station Installation (0600-0560), SERVICES—C-154
- Consulting (0600-0580), SERVICES—C-154
- Consulting, Cable (0600-0583), SERVICES—C-155
- Consulting, Engineering (0600-0720), SERVICES—C-156
- Consulting, Expert Testimony (0600-0586), SERVICES—C-155
- Consulting, Financial (0600-0860), SERVICES—C-160
- Consulting, Management Systems (0600-1120), SERVICES—C-162
- Consulting, Radio (0600-0589), SERVICES—C-155
- Consulting, Telecommunications (0600-0592), SERVICES—C-155
- Consulting, Television (0600-0595), SERVICES—C-155
- Contractors, Construction (0600-0460), SERVICES—C-154
- Contractors, Construction, Aerial (0600-0480), SERVICES—C-154
- Contractors, Construction, Drop (0600-0500), SERVICES—C-154
- Contractors, Construction, Underground (0600-0520), SERVICES—C-154
- Control Board/Console, Lamps, Fixtures (0740-0160), STUDIO EQUIPMENT & SUPPLIES—C-196
- Control Boards, Lighting Accessories (0740-0240), STUDIO EQUIPMENT & SUPPLIES—C-197
- Control Knobs (0760-0680), STUDIO EQUIPMENT & SUPPLIES—C-201
- Control Room Loudspeakers (0760-0780), STUDIO EQUIPMENT & SUPPLIES—C-201
- Control Switchers, Master (0770-3780), STUDIO EQUIPMENT & SUPPLIES—C-213
- Control Switchers, Master, Automated (0770-3800), STUDIO EQUIPMENT & SUPPLIES—C-213
- Control Switchers, Master, Business Automation Interfaced (0770-3820), STUDIO EQUIPMENT & SUPPLIES—C-213
- Control Switchers, Master, Manual (0770-3840), STUDIO EQUIPMENT & SUPPLIES—C-213
- Control Units, Headend (0350-0120), CABLE EQUIPMENT & SUPPLIES—C-142
- Controller/Editors, Post-Production Equipment (0770-4140), STUDIO EQUIPMENT & SUPPLIES—C-214
- Controllers & Displays, CRT (0770-2340), STUDIO EQUIPMENT & SUPPLIES—C-209
- Controllers, Access, Multiple (0770-4080), STUDIO EQUIPMENT & SUPPLIES—C-214
- Controllers, Computer, Program Equipment (Business Automation) (0710-4880), STUDIO EQUIPMENT & SUPPLIES—C-191
- Controllers, Current, Antenna Accessories (0100-0120), ANTENNAS, TOWERS & EQUIPMENT—C-119
- Controllers, Frequency Monitors, RF Test Equipment (0800-2300), TEST & MEASUREMENT EQUIPMENT & SUPPLIES—C-227
- Controllers, Power (0760-0860), STUDIO EQUIPMENT & SUPPLIES—C-202
- Controllers, Reel-to-Reel (0710-1740), STUDIO EQUIPMENT & SUPPLIES—C-185
- Controllers, Video (0770-7060), STUDIO EQUIPMENT & SUPPLIES—C-220
- Controls & Systems, Automation (0770-0320), STUDIO EQUIPMENT & SUPPLIES—C-204
- Controls, Fixtures, Lamps (0740-0020), STUDIO EQUIPMENT & SUPPLIES—C-196
- Controls, Heater, Antenna Accessories (0100-0240), ANTENNAS, TOWERS & EQUIPMENT—C-119
- Controls, Program, Automation Controls & Systems (0710-1700), STUDIO EQUIPMENT & SUPPLIES—C-185
- Convergence Generators (0770-3320), STUDIO EQUIPMENT & SUPPLIES—C-212
- Converter Test Equipment (0800-0780), TEST & MEASUREMENT EQUIPMENT & SUPPLIES—C-224
- Converters & Scramblers, Security (0360-0020), CABLE EQUIPMENT & SUPPLIES—C-142
- Converters (0100-1000), ANTENNAS, TOWERS & EQUIPMENT—C-123
- Converters, A-D, D-A (0710-2080), STUDIO EQUIPMENT & SUPPLIES—C-185
- Converters, A-D, D-A (0770-2320), STUDIO EQUIPMENT & SUPPLIES—C-209
- Converters, FM Processors-FM Sub-Carrier (0210-0640), BROADCAST EQUIPMENT—C-129
- Converters, FM Sub-Carrier, Transmitters & Accessories (0220-0160), BROADCAST EQUIPMENT—C-133
- Converters, In-System, & Sub-VHF Equipment (0330-0580), CABLE EQUIPMENT & SUPPLIES—C-141
- Converters, Power Supplies (0760-1020), STUDIO EQUIPMENT & SUPPLIES—C-202
- Converters, RF Power Equipment (0210-0960), BROADCAST EQUIPMENT—C-130
- Converters, Set-Top (0330-0460), CABLE EQUIPMENT & SUPPLIES—C-140
- Converters, Set-Top, Non-Addressable (0330-0500), CABLE EQUIPMENT & SUPPLIES—C-140
- Converters, Set-Top, Off-Premise (0330-0520), CABLE EQUIPMENT & SUPPLIES—C-140
- Conveyor Erasers, Audio Tape Equipment & Accessories (0710-1200), STUDIO EQUIPMENT & SUPPLIES—C-184
- Coring Tools, Cable (0900-0060), TOOLS & EQUIPMENT—C-229
- Corrector, Phase, Cart (0710-4800), STUDIO EQUIPMENT & SUPPLIES—C-191
- Correctors, Color, Telecine Equipment & Accessories (0770-6380), STUDIO EQUIPMENT & SUPPLIES—C-219
- Cost/Benefit Analysis, Financial Services (0600-0847), SERVICES—C-160
- Countdown Synce Generators, Video Signal Processing Equipment (0770-7460), STUDIO EQUIPMENT & SUPPLIES—C-221
- Counters & Clocks (0770-1940), STUDIO EQUIPMENT & SUPPLIES—C-208
- Counters, Clocks & Counters (0770-1960), STUDIO EQUIPMENT & SUPPLIES—C-208
- Counters, Down, Clocks & Counters (0770-1980), STUDIO EQUIPMENT & SUPPLIES—C-208
- Counters, Frequency (0800-1080), TEST & MEASUREMENT EQUIPMENT & SUPPLIES—C-225
- Counters, Up, Clocks & Counters (0770-2000), STUDIO EQUIPMENT & SUPPLIES—C-208
- Counters, Up/Down, Clocks & Counters (0770-2020), STUDIO EQUIPMENT & SUPPLIES—C-208
- Couplers, Directional (0330-0220), CABLE EQUIPMENT & SUPPLIES—C-138
- Couplers, Power (0330-0420), CABLE EQUIPMENT & SUPPLIES—C-140
- Cranes, Film Equipment (0730-0120), STUDIO EQUIPMENT & SUPPLIES—C-194
- Cranes, Mounts, Carrying Systems, Camera Accessories (0770-1280), STUDIO EQUIPMENT & SUPPLIES—C-207
- Credit Agencies (0600-0600), SERVICES—C-155
- Cross Pulse Generators (0800-1160), TEST & MEASUREMENT EQUIPMENT & SUPPLIES—C-225
- Crossarms & Poles (0100-1280), ANTENNAS, TOWERS & EQUIPMENT—C-124
- Crossbar Switchers (0770-5800), STUDIO EQUIPMENT & SUPPLIES—C-217
- Crystals (0310-0240), CABLE EQUIPMENT & SUPPLIES—C-136
- Crystals, Quartz (0210-0820), BROADCAST EQUIPMENT—C-130
- Crystals, Transmitters & Accessories (0220-0120), BROADCAST EQUIPMENT—C-133
- Cue Systems, Remote (0770-2360), STUDIO EQUIPMENT & SUPPLIES—C-209
- Current Controllers, Antenna Accessories (0100-0120), ANTENNAS, TOWERS & EQUIPMENT—C-119
- Current Meters, Antenna Accessories (0100-0140), ANTENNAS, TOWERS & EQUIPMENT—C-119
- Custom Master Controls, Automation Controls & Systems (0710-1680), STUDIO EQUIPMENT & SUPPLIES—C-185
- Custom Master Controls, Automation Controls & Systems (0770-0360), STUDIO EQUIPMENT & SUPPLIES—C-204
- Cutters, Cable Tools (0900-0080), TOOLS & EQUIPMENT—C-229
- Cyc Lighting, Lighting Accessories (0740-0260), STUDIO EQUIPMENT & SUPPLIES—C-197

D

- D-A, A-D Converters (0770-2320), STUDIO EQUIPMENT & SUPPLIES—C-209
- D-A, A-O, Converters (0710-2080), STUDIO EQUIPMENT & SUPPLIES—C-185
- DAs & Routing Switchers (0710-5240), STUDIO EQUIPMENT & SUPPLIES—C-191
- DC Portable Monitors (0770-7160), STUDIO EQUIPMENT & SUPPLIES—C-221
- Database/Information Management (0600-0620), SERVICES—C-155
- Db Meters**dB Meters (0800-0800), TEST & MEASUREMENT EQUIPMENT & SUPPLIES—C-224
- De-Essers (0760-0300), STUDIO EQUIPMENT & SUPPLIES—C-200
- De-Essers, Audio Processing Effects Equipment (0710-0880), STUDIO EQUIPMENT & SUPPLIES—C-183
- Debt & Equity Financing, Financial Services (0600-0850), SERVICES—C-160
- Decoders, Closed Captioning (0720-0040), STUDIO EQUIPMENT & SUPPLIES—C-193
- Decoders, Pay TV (0310-0280), CABLE EQUIPMENT & SUPPLIES—C-136
- Decoders, Security Equipment (0360-0040), CABLE EQUIPMENT & SUPPLIES—C-142
- Decoders, Video Comb Filter (0770-7320), STUDIO EQUIPMENT & SUPPLIES—C-221
- Decoders, Video Signal Processing Equipment (0770-7360), STUDIO EQUIPMENT & SUPPLIES—C-221

BUYERS GUIDE PRODUCT INDEX

- Decoders-Comb (0770-2380), STUDIO EQUIPMENT & SUPPLIES—C-209
- Decoders-Stereo (0710-2460), STUDIO EQUIPMENT & SUPPLIES—C-186
- Degaussers, Audio Heads (0710-3380), STUDIO EQUIPMENT & SUPPLIES—C-188
- Degaussers, Recorders, Videotape (0770-4580), STUDIO EQUIPMENT & SUPPLIES—C-215
- Degaussers, VTRS & VCRs Parts & Accessories (0770-6720), STUDIO EQUIPMENT & SUPPLIES—C-220
- Delay Cartridge Systems (0710-1960), STUDIO EQUIPMENT & SUPPLIES—C-185
- Delay Equipment-Cartridges (0770-1680), STUDIO EQUIPMENT & SUPPLIES—C-208
- Delay Lines, Audio (0710-2500), STUDIO EQUIPMENT & SUPPLIES—C-187
- Delay Lines, Video (0770-2400), STUDIO EQUIPMENT & SUPPLIES—C-209
- Delay Lines, Video, Video Signal Processing Equipment (0770-7640), STUDIO EQUIPMENT & SUPPLIES—C-222
- Delay Machines, Talk Show (0710-2520), STUDIO EQUIPMENT & SUPPLIES—C-187
- Delay Measuring Sets (0800-0820), TEST & MEASUREMENT EQUIPMENT & SUPPLIES—C-224
- Delay, Audio Tape (0710-2480), STUDIO EQUIPMENT & SUPPLIES—C-186
- Delayed Sweep Scopes (0800-0840), TEST & MEASUREMENT EQUIPMENT & SUPPLIES—C-224
- Demagnetizers, Audio Tape Equipment & Accessories (0710-1220), STUDIO EQUIPMENT & SUPPLIES—C-184
- Demagnetizers, Tape (0770-6080), STUDIO EQUIPMENT & SUPPLIES—C-218
- Demod Testers (0800-0860), TEST & MEASUREMENT EQUIPMENT & SUPPLIES—C-224
- Demodulators (0100-1020), ANTENNAS, TOWERS & EQUIPMENT—C-123
- Demodulators (0770-2420), STUDIO EQUIPMENT & SUPPLIES—C-209
- Demodulators, Optical (0770-2440), STUDIO EQUIPMENT & SUPPLIES—C-209
- Demodulators, RF Test Equipment (0800-2280), TEST & MEASUREMENT EQUIPMENT & SUPPLIES—C-227
- Demodulators, Video (0770-2460), STUDIO EQUIPMENT & SUPPLIES—C-209
- Density Processing Equipment, Modulation (0710-4160), STUDIO EQUIPMENT & SUPPLIES—C-190
- Design & Construction, Acoustic/Architectural (0600-0120), SERVICES—C-151
- Design & Engineering, Facility (0600-0800), SERVICES—C-157
- Design Services, Audio System (0600-2000), SERVICES—C-167
- Design Services, Modular News Studio Set (0600-1760), SERVICES—C-165
- Design Services, Studio (0600-1900), SERVICES—C-166
- Design Services, Two-Way Systems (0600-0640), SERVICES—C-156
- Design Services, Video System (0600-2020), SERVICES—C-167
- Design, Set (0600-1740), SERVICES—C-165
- Design, Studio Set (0600-1920), SERVICES—C-166
- Detectors (0800-0880), TEST & MEASUREMENT EQUIPMENT & SUPPLIES—C-224
- Detectors, Microwave (0800-0900), TEST & MEASUREMENT EQUIPMENT & SUPPLIES—C-224
- Detectors, RF (0800-0940), TEST & MEASUREMENT EQUIPMENT & SUPPLIES—C-225
- Detectors, Video Presence (0800-0960), TEST & MEASUREMENT EQUIPMENT & SUPPLIES—C-225
- Diff. Phase/Gain Meters, Video Test Equipment (0800-2620), TEST & MEASUREMENT EQUIPMENT & SUPPLIES—C-228
- Differential Phase/Gain Sets (0800-0980), TEST & MEASUREMENT EQUIPMENT & SUPPLIES—C-225
- Diffusion, EFX Material, Lighting Accessories (0740-0280), STUDIO EQUIPMENT & SUPPLIES—C-197
- Digital Art/Paint Systems, Electronic Art & Graphics Equipment (0770-2960), STUDIO EQUIPMENT & SUPPLIES—C-210
- Digital Audio Editors, Editing Equipment (0710-2720), STUDIO EQUIPMENT & SUPPLIES—C-187
- Digital Audio Recorders (0710-2540), STUDIO EQUIPMENT & SUPPLIES—C-187
- Digital Clocks, Timing (0800-0660), TEST & MEASUREMENT EQUIPMENT & SUPPLIES—C-224
- Digital Delay, Reverb, Audio Processing Effects Equipment (0710-0900), STUDIO EQUIPMENT & SUPPLIES—C-183
- Digital EFX Processors, Special Effects Equipment (0770-5540), STUDIO EQUIPMENT & SUPPLIES—C-217
- Digital Effects Studio Production Consoles (0770-2300), STUDIO EQUIPMENT & SUPPLIES—C-209
- Digital Facsimile Chart Scanners, Weather Equipment (0770-7820), STUDIO EQUIPMENT & SUPPLIES—C-222
- Digital Frame/Field Store (0770-3160), STUDIO EQUIPMENT & SUPPLIES—C-211
- Digital Modems (0400-0320), COMPUTER SYSTEMS & ACCESSORIES—C-147
- Digital Multimeter, Measuring/Monitoring Meters (0800-1760), TEST & MEASUREMENT EQUIPMENT & SUPPLIES—C-226
- Digital Panel Meters, Measuring/Monitoring Meters (0800-1780), TEST & MEASUREMENT EQUIPMENT & SUPPLIES—C-226
- Digital Processing Equipment (0770-2480), STUDIO EQUIPMENT & SUPPLIES—C-209
- Digital Processing Equipment, Color Correctors (0770-2500), STUDIO EQUIPMENT & SUPPLIES—C-209
- Digital Processing Equipment, Field Synchronizers (0770-2520), STUDIO EQUIPMENT & SUPPLIES—C-209
- Digital Processing Equipment, Frame Synchronizers (0770-2540), STUDIO EQUIPMENT & SUPPLIES—C-209
- Digital Processing Equipment, Framestores (0770-2560), STUDIO EQUIPMENT & SUPPLIES—C-209
- Digital Processing Equipment, Image Enhancers (0770-2580), STUDIO EQUIPMENT & SUPPLIES—C-209
- Digital Processing Equipment, Image Processors (0770-2600), STUDIO EQUIPMENT & SUPPLIES—C-210
- Digital Processing Equipment, Noise Reducers (0770-2620), STUDIO EQUIPMENT & SUPPLIES—C-210
- Digital Processing Equipment, Standards Converters (0770-2640), STUDIO EQUIPMENT & SUPPLIES—C-210
- Digital Processing Equipment, TBC/Framestores (0770-2660), STUDIO EQUIPMENT & SUPPLIES—C-210
- Digital Processing Equipment, TBCs (0770-2680), STUDIO EQUIPMENT & SUPPLIES—C-210
- Digital Processing Equipment, Dual Channel TBCs (0770-2700), STUDIO EQUIPMENT & SUPPLIES—C-210
- Digital Processing Equipment, Video Multi-processors (0770-2720), STUDIO EQUIPMENT & SUPPLIES—C-210
- Digital Radar Test Sets, Cable Test Equipment (0800-0460), TEST & MEASUREMENT EQUIPMENT & SUPPLIES—C-224
- Digital Remote Control Systems, Lenses & Accessories (0770-1160), STUDIO EQUIPMENT & SUPPLIES—C-207
- Digital Special Effects, Audio Processing Effects Equipment (0710-0920), STUDIO EQUIPMENT & SUPPLIES—C-183
- Digital Still Stores, Electronic Art & Graphics Equipment (0770-2980), STUDIO EQUIPMENT & SUPPLIES—C-211
- Digital Tape Recorders (0710-5560), STUDIO EQUIPMENT & SUPPLIES—C-192
- Digital Video Analyzers (0800-1000), TEST & MEASUREMENT EQUIPMENT & SUPPLIES—C-225
- Digital Video Synchronizers (0770-6020), STUDIO EQUIPMENT & SUPPLIES—C-218
- Digitizers, Bit Pad, Electronic Art & Graphics Equipment (0770-2920), STUDIO EQUIPMENT & SUPPLIES—C-210
- Digitizers, Camera/VTR, Electronic Art & Graphics Equipment (0770-2940), STUDIO EQUIPMENT & SUPPLIES—C-210
- Digitizers, Color (0770-2740), STUDIO EQUIPMENT & SUPPLIES—C-210
- Dimmer Packs, Lighting Accessories (0740-0300), STUDIO EQUIPMENT & SUPPLIES—C-197
- Diplexers, Antenna Accessories (0100-0160), ANTENNAS, TOWERS & EQUIPMENT—C-119
- Diplexers, RF Power (0210-0980), BROADCAST EQUIPMENT—C-130
- Diplexers, Transmitters & Accessories (0220-0140), BROADCAST EQUIPMENT—C-133
- Directional Couplers (0330-0220), CABLE EQUIPMENT & SUPPLIES—C-138
- Directional Monitors-Audio & RF (0710-4360), STUDIO EQUIPMENT & SUPPLIES—C-190
- Directional Taps, Transmission Line (0370-0460), CABLE EQUIPMENT & SUPPLIES—C-145
- Disc Action Recorder, Slow Motion (0770-5360), STUDIO EQUIPMENT & SUPPLIES—C-216
- Disc Playing Consoles, Complete (0710-2580), STUDIO EQUIPMENT & SUPPLIES—C-187
- Disc Playing Equipment (0710-2560), STUDIO EQUIPMENT & SUPPLIES—C-187
- Disc Playing Equipment, Phono Cartridges (0710-2600), STUDIO EQUIPMENT & SUPPLIES—C-187
- Disc Playing Equipment, Pickup Arms (0710-2620), STUDIO EQUIPMENT & SUPPLIES—C-187
- Disc Playing Equipment, Record Cleaning, Care (0710-2640), STUDIO EQUIPMENT & SUPPLIES—C-187
- Disc Playing Equipment, Turntables (0710-2660), STUDIO EQUIPMENT & SUPPLIES—C-187
- Discs, Video (0770-2760), STUDIO EQUIPMENT & SUPPLIES—C-210
- Dishes, Earth Terminal, Receiving Antennas (0100-0540), ANTENNAS, TOWERS & EQUIPMENT—C-120
- Display Units, (Time Temp, ID) (0760-0320), STUDIO EQUIPMENT & SUPPLIES—C-200
- Display, Video Line Output (0770-7080), STUDIO EQUIPMENT & SUPPLIES—C-220
- Displays & Controllers, CRT (0770-2340), STUDIO EQUIPMENT & SUPPLIES—C-209
- Displays, Weather, Color (0760-0280), STUDIO EQUIPMENT & SUPPLIES—C-200
- Distortion Analyzers, Harmonic (0800-1420), TEST & MEASUREMENT EQUIPMENT & SUPPLIES—C-226
- Distortion Analyzers, Intermod (0800-1460), TEST & MEASUREMENT EQUIPMENT & SUPPLIES—C-226
- Distribution Amplifiers (0210-0080), BROADCAST EQUIPMENT—C-128
- Distribution Amplifiers (0710-0100), STUDIO EQUIPMENT & SUPPLIES—C-180
- Distribution Amplifiers (0770-0100), STUDIO EQUIPMENT & SUPPLIES—C-203
- Distribution Equipment (0330-0000), CABLE EQUIPMENT & SUPPLIES—C-137
- Distribution Equipment, MATV (0220-0440), BROADCAST EQUIPMENT—C-133
- Distributor, Film (0600-0805), SERVICES—C-158
- Divestitures (0600-0645), SERVICES—C-156
- Documentaries (0610-0180), SERVICES—C-173
- Dollies & Tripods, Film Equipment (0730-0140), STUDIO EQUIPMENT & SUPPLIES—C-194
- Dollies, Carrying Systems (0760-0460), STUDIO EQUIPMENT & SUPPLIES—C-201

Dollies, Microphones & Accessories (0710-3780), STUDIO EQUIPMENT & SUPPLIES—C-189, STUDIO EQUIPMENT & SUPPLIES—C-189

Dollies, Mounts, Carrying Systems, Camera Accessories (0770-1300), STUDIO EQUIPMENT & SUPPLIES—C-207

Dot/Bar Generators (0800-1180), TEST & MEASUREMENT EQUIPMENT & SUPPLIES—C-225

Down Convertors, Satellite Earth Station (C110-0100), ANTENNAS, TOWERS & EQUIPMENT—C-126

Down Counters, Clocks & Counters (0770-1960), STUDIO EQUIPMENT & SUPPLIES—C-208

Downconverters, MDS EQUIPMENT & SUPPLIES—C-149

Downconverters, Microwave (0500-0220), MDS/MICROWAVE EQUIPMENT & SUPPLIES—C-149

Downstream Keyers, Special Effects Equipment (0770-5640), STUDIO EQUIPMENT & SUPPLIES—C-217

Draw On***"Draw on Screen" Systems, Electronic Art & Graphics Equipment (0770-3000), STUDIO EQUIPMENT & SUPPLIES—C-211

Drive Motor Power Supplies, Tape Recorders Parts & Accessories (0710-5700), STUDIO EQUIPMENT & SUPPLIES—C-192

Drop Cable (0370-0220), CABLE EQUIPMENT & SUPPLIES—C-144

Drop Construction Contractors (0600-0500), SERVICES—C-154

Drop Equipment (0330-0280), CABLE EQUIPMENT & SUPPLIES—C-139

Drop Equipment, One-Way (0330-0280), CABLE EQUIPMENT & SUPPLIES—C-139

Drop Grips (0330-0320), CABLE EQUIPMENT & SUPPLIES—C-139

Drop Security & Identification Equipment (0360-0060), CABLE EQUIPMENT & SUPPLIES—C-143

Dropout Compensators (0770-2780), STUDIO EQUIPMENT & SUPPLIES—C-210

Dropout Compensators, Video Signal Processing Equipment (0770-7380), STUDIO EQUIPMENT & SUPPLIES—C-221

Dual Channel TBCs, Digital Processing Equipment (0770-2700), STUDIO EQUIPMENT & SUPPLIES—C-210

Dual Deck Cart Machines (0710-1780), STUDIO EQUIPMENT & SUPPLIES—C-185

Dual Deck, Cassette Players/Recorders (0710-2240), STUDIO EQUIPMENT & SUPPLIES—C-186

Dual/Triple Deck Cart Players/Recorders (0710-2120), STUDIO EQUIPMENT & SUPPLIES—C-186

Dubbers, Audio Tape Equipment & Accessories (0710-1240), STUDIO EQUIPMENT & SUPPLIES—C-184

Dubbing Systems, Editing Systems & Accessories (0730-0400), STUDIO EQUIPMENT & SUPPLIES—C-194

Duct/Molding Systems—Underwater (0710-

4260), STUDIO EQUIPMENT & SUPPLIES—C-190

Dummy Loads, Antenna Accessories (0100-0180), ANTENNAS, TOWERS & EQUIPMENT—C-119

Duplication Machine, Cassette Players/Recorders (0710-2260), STUDIO EQUIPMENT & SUPPLIES—C-186

Duplication Services, Videotape (0600-2280), SERVICES—C-169

Duplicators, Audio Tape Equipment & Accessories (0710-1260), STUDIO EQUIPMENT & SUPPLIES—C-184

Dynamic Microphones (0710-3860), STUDIO EQUIPMENT & SUPPLIES—C-189

E

EBS Encoders (0710-2900), STUDIO EQUIPMENT & SUPPLIES—C-187

EBS Receivers (0210-1240), BROADCAST EQUIPMENT—C-131

EBS Tone Generators (0770-3500), STUDIO EQUIPMENT & SUPPLIES—C-212

EBS Two-Tone Systems (0710-2680), STUDIO EQUIPMENT & SUPPLIES—C-187

EFP, ENG (18mm tubes) Cameras (0770-0600), STUDIO EQUIPMENT & SUPPLIES—C-205

EFX Material, Diffusion, Lighting Accessories (0740-0280), STUDIO EQUIPMENT & SUPPLIES—C-197

EFX Processors, Digital, Special Effects Equipment (0770-5540), STUDIO EQUIPMENT & SUPPLIES—C-217

EFX Production Switchers (0770-4280), STUDIO EQUIPMENT & SUPPLIES—C-214

ENG Braces, Film Equipment (0730-0160), STUDIO EQUIPMENT & SUPPLIES—C-194

ENG Braces, Mounts, Carrying Systems, Camera Accessories (0770-1320), STUDIO EQUIPMENT & SUPPLIES—C-207

ENG Communications Systems (0770-2080), STUDIO EQUIPMENT & SUPPLIES—C-208

ENG Systems, Helicopters (0750-0360), STUDIO EQUIPMENT & SUPPLIES—C-199

ENG, EFP (18mm tubes) Cameras (0770-0600), STUDIO EQUIPMENT & SUPPLIES—C-205

ENG/EFP Portable Teleprompters (0720-0140), STUDIO EQUIPMENT & SUPPLIES—C-193

ENG/Field Production Editing Systems (0770-2860), STUDIO EQUIPMENT & SUPPLIES—C-210

Earpiece, Announcers, Headphones (0710-3220), STUDIO EQUIPMENT & SUPPLIES—C-188

Earth Anchors, Cable Tools (0900-0100), TOOLS & EQUIPMENT—C-229

Earth Station Receiver Systems, Automated (0110-0060), ANTENNAS, TOWERS & EQUIPMENT—C-125

Earth Station Site Selection (0600-0660), SERVICES—C-156

Earth Stations, Satellite (0110-0000), ANTENNAS, TOWERS & EQUIPMENT—C-125

Earth Stations, Satellite, Amplifiers (0110-0020), ANTENNAS, TOWERS & EQUIPMENT—C-125

Earth Stations, Satellite (0110-0040), Antennas, ANTENNAS, TOWERS & EQUIPMENT—C-125

Earth Stations, Satellite, Receiver Systems, Automated (0110-0060), ANTENNAS, TOWERS & EQUIPMENT—C-125

Earth Stations, Satellite, Common Carriers (0110-0080), ANTENNAS, TOWERS & EQUIPMENT—C-126

Earth Stations, Satellite, Down Convertors (0110-0100), ANTENNAS, TOWERS & EQUIPMENT—C-126

Earth Stations, Satellite, Amplifiers, Low-Noise (0110-0120), ANTENNAS, TOWERS & EQUIPMENT—C-126

Earth Stations, Satellite, Portable (0110-0160), ANTENNAS, TOWERS & EQUIPMENT—C-126

Earth Stations, Satellite, Preamplifiers (0110-0180), ANTENNAS, TOWERS & EQUIPMENT—C-126

Earth Stations, Satellite, Receivers (0110-0200), ANTENNAS, TOWERS & EQUIPMENT—C-126

Earth Stations, Satellite, Receive-Only (0110-0220), ANTENNAS, TOWERS & EQUIPMENT—C-126

Earth Stations, Satellite, Remote Control Equipment (0110-0240), ANTENNAS, TOWERS & EQUIPMENT—C-126

Earth Stations, Satellite, Receive/Transmit (0110-0260), ANTENNAS, TOWERS & EQUIPMENT—C-127

Earth Stations, Satellite, Transportable (0110-0280), ANTENNAS, TOWERS & EQUIPMENT—C-127

Earth Terminal Dishes, Receiving Antennas (0100-0540), ANTENNAS, TOWERS & EQUIPMENT—C-120

Earth Terminal Positioners, Antenna Accessories (0100-0200), ANTENNAS, TOWERS & EQUIPMENT—C-119

Earth Terminals (0210-0580), BROADCAST EQUIPMENT—C-129

Earth Terminals, Receive Only (0210-0600), BROADCAST EQUIPMENT—C-129

Earth Terminals, Receive/Transmit (0210-0620), BROADCAST EQUIPMENT—C-129

Earth Terminals, Transmit/Receive (0210-0620), BROADCAST EQUIPMENT—C-129

Edit Code Generators (0760-0340), STUDIO EQUIPMENT & SUPPLIES—C-201

Edit Code Receivers (0760-0360), STUDIO EQUIPMENT & SUPPLIES—C-201

Editing Equipment (0710-2700), STUDIO EQUIPMENT & SUPPLIES—C-187

Editing Equipment, Audio (0710-2820), STUDIO EQUIPMENT & SUPPLIES—C-187

Editing Equipment, Audio, Editor (0710-2840), STUDIO EQUIPMENT & SUPPLIES—C-187

Editing Equipment, Digital Audio Editors (0710-2720), STUDIO EQUIPMENT & SUPPLIES—C-187

Editing Equipment, Effects Processing (0710-2860), STUDIO EQUIPMENT & SUPPLIES—C-187

Editing Equipment, Electronic Editors (0710-2740), STUDIO EQUIPMENT & SUPPLIES—C-187

Editing Equipment, SMPTE Time Code Synchronizers (0710-2760), STUDIO EQUIPMENT & SUPPLIES—C-187

Editing Equipment, Splicing Blocks, Tape (0710-2780), STUDIO EQUIPMENT & SUPPLIES—C-187

Editing Services (see Videotape Editing and Audio Tape Editing in SERVICES Category)

Editing Services, Videotape (0600-2300), SERVICES—C-169

Editing Systems & Accessories (0730-0380), STUDIO EQUIPMENT & SUPPLIES—C-194

Editing Systems & Accessories, Dubbing Systems (0730-0400), STUDIO EQUIPMENT & SUPPLIES—C-194

Editing Systems & Accessories, 8mm/16mm (0730-0420), STUDIO EQUIPMENT & SUPPLIES—C-195

Editing Systems & Accessories, Rewinders (0730-0440), STUDIO EQUIPMENT & SUPPLIES—C-195

Editing Systems & Accessories, Sound Transfer Equipment (0730-0460), STUDIO EQUIPMENT & SUPPLIES—C-195

Editing Systems & Accessories, Videotape Transfer Equipment (0730-0480), STUDIO EQUIPMENT & SUPPLIES—C-195

Editing Systems (0710-2800), STUDIO EQUIPMENT & SUPPLIES—C-187

Editing Systems (0770-2800), STUDIO EQUIPMENT & SUPPLIES—C-210

Editing Systems, Audio (0710-2820), STUDIO EQUIPMENT & SUPPLIES—C-187

Editing Systems, CCTV/Industrial (0770-2820), STUDIO EQUIPMENT & SUPPLIES—C-210

Editing Systems, Computerized (0770-2840), STUDIO EQUIPMENT & SUPPLIES—C-210

Editing Systems, ENG/Field Production (0770-2860), STUDIO EQUIPMENT & SUPPLIES—C-210

Editing Systems, Studio Production (0770-2880), STUDIO EQUIPMENT & SUPPLIES—C-210

Editing, Production Console Transportation Cases (0760-1420), STUDIO EQUIPMENT & SUPPLIES—C-202

Editing, Tape, Audio (0600-0200), SERVICES—C-152

Editor, Audio (0710-2840), STUDIO EQUIPMENT & SUPPLIES—C-187

Editor/Controllers, Post-Production Equipment (0770-4140), STUDIO EQUIPMENT & SUPPLIES—C-214

Editors, Electronic, Editing Equipment (0710-2740), STUDIO EQUIPMENT & SUPPLIES—C-187

Editors, Multisource, Post-Production Equipment (0770-4160), STUDIO EQUIPMENT & SUPPLIES—C-214

BUYERS GUIDE PRODUCT INDEX

- Educational Programming (0610-0200), SERVICES—C-173
- Effects Equipment, Audio Processing (0710-0780), STUDIO EQUIPMENT & SUPPLIES—C-183
- Effects Generators, Special Effects (0770-3360), STUDIO EQUIPMENT & SUPPLIES—C-212
- Effects Processing, Editing Equipment (0710-2860), STUDIO EQUIPMENT & SUPPLIES—C-187
- Electret/Condenser Microphones (0710-3880), STUDIO EQUIPMENT & SUPPLIES—C-189
- Electric Power Generators (0760-0600), STUDIO EQUIPMENT & SUPPLIES—C-201
- Electrical Pull Boxes, Meter Boxes (0340-0040), CABLE EQUIPMENT & SUPPLIES—C-141
- Electromagnetics for Klystron Tubes (0760-0380), STUDIO EQUIPMENT & SUPPLIES—C-201
- Electronic Art & Graphics Equipment (0770-2900), STUDIO EQUIPMENT & SUPPLIES—C-210
- Electronic Art & Graphics Equipment, Bit Pad Digitizers (0770-2920), STUDIO EQUIPMENT & SUPPLIES—C-210
- Electronic Art & Graphics Equipment, Camera/VTR Digitizers (0770-2940), STUDIO EQUIPMENT & SUPPLIES—C-210
- Electronic Art & Graphics Equipment, Digital Art/Paint Systems (0770-2960), STUDIO EQUIPMENT & SUPPLIES—C-210
- Electronic Art & Graphics Equipment, Digital Art/Paint Systems (0770-2960), STUDIO EQUIPMENT & SUPPLIES—C-210
- Electronic Art & Graphics Equipment, Digital Still Stores (0770-2980), STUDIO EQUIPMENT & SUPPLIES—C-211
- Electronic Art & Graphics Equipment, "Draw on Screen" Systems (0770-3000), STUDIO EQUIPMENT & SUPPLIES—C-211
- Electronic Art & Graphics Equipment, Weather Symbol Inserters (0770-3020), STUDIO EQUIPMENT & SUPPLIES—C-211
- Electronic Editors, Editing Equipment (0710-2740), STUDIO EQUIPMENT & SUPPLIES—C-187
- Electronic Still Processing Systems (video image processor) (0770-3040), STUDIO EQUIPMENT & SUPPLIES—C-211
- Electronic Still/Slide Store (0770-5760), STUDIO EQUIPMENT & SUPPLIES—C-217
- Electronics, Tape Recorder Parts & Accessories (0710-5720), STUDIO EQUIPMENT & SUPPLIES—C-192
- Eliminators, Interference (0100-1100), ANTENNAS, TOWERS & EQUIPMENT—C-123
- Elliptical Waveguides (0210-1920), BROADCAST EQUIPMENT—C-132
- Emergency Alert Systems (0100-1040), ANTENNAS, TOWERS & EQUIPMENT—C-123
- Enclosures, Construction (0600-0540), SERVICES—C-154
- Enclosures, Multi-Trap, Apartment Installation Equipment (0320-0080), CABLE EQUIPMENT & SUPPLIES—C-136
- Encoded Chromakeyers, Special Effects Equipment (0770-5580), STUDIO EQUIPMENT & SUPPLIES—C-217
- Encoders (0710-2880), STUDIO EQUIPMENT & SUPPLIES—C-187
- Encoders, Closed Captioning (0720-0060), STUDIO EQUIPMENT & SUPPLIES—C-193
- Encoders, Color (0770-3060), STUDIO EQUIPMENT & SUPPLIES—C-211
- Encoders, EBS (0710-2900), STUDIO EQUIPMENT & SUPPLIES—C-187
- Encoders, Pay TV (0310-0300), CABLE EQUIPMENT & SUPPLIES—C-136
- Encoders, Tone (0710-2920), STUDIO EQUIPMENT & SUPPLIES—C-187
- Eng/Reng Remote Vans & Mobile Units (0750-0720), STUDIO EQUIPMENT & SUPPLIES—C-200
- Engineering & Design, Facility (0600-0800), SERVICES—C-157
- Engineering (0600-0700), SERVICES—C-156
- Engineering Consulting (0600-0720), SERVICES—C-156
- Enhancers, Stereo Phase (0710-2940), STUDIO EQUIPMENT & SUPPLIES—C-187
- Enhancers, Video Image (0770-3080), STUDIO EQUIPMENT & SUPPLIES—C-211
- Entertainment & Booking (0600-0740), SERVICES—C-157
- Equalizers (0330-0340), CABLE EQUIPMENT & SUPPLIES—C-139
- Equalizers (0710-2960), STUDIO EQUIPMENT & SUPPLIES—C-188
- Equalizers (0770-3100), STUDIO EQUIPMENT & SUPPLIES—C-211
- Equalizers, Audio (0710-2980), STUDIO EQUIPMENT & SUPPLIES—C-188
- Equalizers, Cable, Video Signal Processing Equipment (0770-7300), STUDIO EQUIPMENT & SUPPLIES—C-221
- Equalizers, Graphic (0770-3520), STUDIO EQUIPMENT & SUPPLIES—C-212
- Equalizers, Graphic, Audio Processing Effects Equipment (0710-0960), STUDIO EQUIPMENT & SUPPLIES—C-183
- Equalizers, Parametric, Audio Processing Effects Equipment (0710-1040), STUDIO EQUIPMENT & SUPPLIES—C-183
- Equalizers, Vertical Aperture (0710-3000), STUDIO EQUIPMENT & SUPPLIES—C-188
- Equipment Buildings, Prefabricated (0350-0060), CABLE EQUIPMENT & SUPPLIES—C-142
- Equipment Carrying Cases (0760-0420), STUDIO EQUIPMENT & SUPPLIES—C-201
- Equipment Carrying Cases With Wheels (0760-0440), STUDIO EQUIPMENT & SUPPLIES—C-201
- Equipment Carrying Systems (0760-0400), STUDIO EQUIPMENT & SUPPLIES—C-201
- Equipment Cases, Portable (0750-0280), STUDIO EQUIPMENT & SUPPLIES—C-199
- Equipment Dollies (0760-0460), STUDIO EQUIPMENT & SUPPLIES—C-201
- Equipment Housing (0340-0000), CABLE EQUIPMENT & SUPPLIES—C-141
- Equipment Housings, Pre-Assembled (0340-0080), CABLE EQUIPMENT & SUPPLIES—C-142
- Equipment Racks (19'), Furniture & Cabinetry, Studio (0760-0560), STUDIO EQUIPMENT & SUPPLIES—C-201
- Equipment Racks, Consoles & Cabinets (0760-0260), STUDIO EQUIPMENT & SUPPLIES—C-200
- Equipment Refurbishing Services, Video (0600-2240), SERVICES—C-169
- Equipment Rental (0600-0760), SERVICES—C-157
- Equipment Resale (0600-0780), SERVICES—C-157
- Equipment-Turnkey Systems, Headend (0350-0140), CABLE EQUIPMENT & SUPPLIES—C-142
- Equity & Debt Financing, Financial Services (0600-0850), SERVICES—C-160
- Erase Heads, Audio (0710-3400), STUDIO EQUIPMENT & SUPPLIES—C-188
- Erasers, Bulk, VTRs & VCRs (0770-6740), STUDIO EQUIPMENT & SUPPLIES—C-220
- Erasers, Cartridge Systems (0710-1980), STUDIO EQUIPMENT & SUPPLIES—C-185
- Erasers, Cartridge Systems (0770-1700), STUDIO EQUIPMENT & SUPPLIES—C-208
- Erasers, Conveyor, Audio Tape Equipment & Accessories (0710-1200), STUDIO EQUIPMENT & SUPPLIES—C-184
- Evaluators, Audio Tape Equipment & Accessories (0710-1280), STUDIO EQUIPMENT & SUPPLIES—C-184
- Evaluators, Tape (0770-6100), STUDIO EQUIPMENT & SUPPLIES—C-218
- Evaluators, VTRs & VCRs (0770-6760), STUDIO EQUIPMENT & SUPPLIES—C-220
- Exciters (0710-3020), STUDIO EQUIPMENT & SUPPLIES—C-188
- Exciters, AM (0710-3040), STUDIO EQUIPMENT & SUPPLIES—C-188
- Exciters, AM Stereo (0710-3060), STUDIO EQUIPMENT & SUPPLIES—C-188
- Exciters, AM Stereo, RF Power Equipment (0210-0880), BROADCAST EQUIPMENT—C-130
- Exciters, AM, RF Power Equipment (0210-0860), BROADCAST EQUIPMENT—C-130
- Exciters, FM (0710-3080), STUDIO EQUIPMENT & SUPPLIES—C-188
- Exciters, FM Stereo (0710-3100), STUDIO EQUIPMENT & SUPPLIES—C-188
- Exciters, SCA (0710-3120), STUDIO EQUIPMENT & SUPPLIES—C-188
- Exciters, TV, RF Power Equipment (0210-1200), BROADCAST EQUIPMENT—C-131
- Expert Testimony Consulting (0600-0586), SERVICES—C-155
- Exporter, Film (0600-0806), SERVICES—C-158
- Extended Play Kit, Recorders, Videotape (0770-4600), STUDIO EQUIPMENT & SUPPLIES—C-215
- Extenders, Low Frequency (0710-3660), STUDIO EQUIPMENT & SUPPLIES—C-189
- Exterior Service Boxes, Transmission Line (0370-0580), CABLE EQUIPMENT & SUPPLIES—C-146

F

- FM Amplifiers, Peak Limiting (0710-0220), STUDIO EQUIPMENT & SUPPLIES—C-181
- FM Compressor/Limiters, Audio Processing Effects Equipment (0710-0940), STUDIO EQUIPMENT & SUPPLIES—C-183
- FM Equipment, Maintenance (0600-1020), SERVICES—C-161
- FM Exciter (0710-3080), STUDIO EQUIPMENT & SUPPLIES—C-188
- FM Field Intensity Meters, RF Test Equipment (0800-2320), TEST & MEASUREMENT EQUIPMENT & SUPPLIES—C-227
- FM Monitors-Audio & RF (0710-4400), STUDIO EQUIPMENT & SUPPLIES—C-190
- FM Processing Equipment (0100-1080), ANTENNAS, TOWERS & EQUIPMENT—C-123
- FM Processors, FM Sub-Carrier Converters, Transmitters & Accessories (0220-0160), BROADCAST EQUIPMENT—C-133
- FM Processors-FM Sub-Carrier Converters (0210-0640), BROADCAST EQUIPMENT—C-129
- FM Receivers (0210-1260), BROADCAST EQUIPMENT—C-131
- FM Receiving Antennas (0100-0560), ANTENNAS, TOWERS & EQUIPMENT—C-120
- FM SCA Equipment, Transmitters & Accessories (0220-0260), BROADCAST EQUIPMENT—C-133
- FM Stereo Exciters (0710-3100), STUDIO EQUIPMENT & SUPPLIES—C-188
- FM Sub-Carrier Converters, Transmitters & Accessories (0220-0160), BROADCAST EQUIPMENT—C-133
- FM Transmitters (0220-0700), BROADCAST EQUIPMENT—C-134
- FM Transmitters, 1,000 to 2,500 Watts (0220-0760), BROADCAST EQUIPMENT—C-134
- FM Transmitters, 10,000 to 20,000 Watts (0220-0800), BROADCAST EQUIPMENT—C-134
- FM Transmitters, 5,000 to 7,500 Watts (0220-0780), BROADCAST EQUIPMENT—C-134
- FM Transmitters, 500 Watts & under (0220-0720), BROADCAST EQUIPMENT—C-134
- FM Transmitters, 500 Watts & Over, Solid State (0220-0740), BROADCAST EQUIPMENT—C-134
- FM Transmitters, Over 20,000 Watts (0220-0820), BROADCAST EQUIPMENT—C-134

- FM Transmitting Antennas (0100-0790), ANTENNAS, TOWERS & EQUIPMENT—C-122
- FM Tuners (0710-6020), STUDIO EQUIPMENT & SUPPLIES—C-193
- FM exciters, RF Power Equipment (0210-1020), BROADCAST EQUIPMENT—C-130
- FM, Subcarrier Generators (0710-3180), STUDIO EQUIPMENT & SUPPLIES—C-188
- FM-AM Remote Control Systems (0710-5160), STUDIO EQUIPMENT & SUPPLIES—C-191
- FM/AM Field Strength Meters (0800-1040), TEST & MEASUREMENT EQUIPMENT & SUPPLIES—C-225
- FM/AM Transmitter Tubes (0760-1620), STUDIO EQUIPMENT & SUPPLIES—C-203
- Facilities (Studio) For Rent (0600-1910), SERVICES—C-166
- Facility Design & Engineering (0800-0800), SERVICES—C-157
- Facsimile Chart Recorders Weather Equipment (0770-7740), STUDIO EQUIPMENT & SUPPLIES—C-222
- Facsimile Chart Scanners Weather Equipment (0770-7780), STUDIO EQUIPMENT & SUPPLIES—C-222
- Facsimile Chart Scanners, Analog, Weather Equipment (0770-7800), STUDIO EQUIPMENT & SUPPLIES—C-222
- Facsimile Chart Scanners, Digital, Weather Equipment (0770-7820), STUDIO EQUIPMENT & SUPPLIES—C-222
- Facsimile Communications Systems (0760-0480), STUDIO EQUIPMENT & SUPPLIES—C-201
- Fader Controls, Lighting Accessories (0740-0820), STUDIO EQUIPMENT & SUPPLIES—C-197
- Fair Market Valuations, Financial Services (0600-0855), SERVICES—C-160
- Fans & Blowers (0760-0240), STUDIO EQUIPMENT & SUPPLIES—C-200
- Fault Alarms (0760-0060), STUDIO EQUIPMENT & SUPPLIES—C-200
- Feasibility Studies (0600-0801), SERVICES—C-157
- Feed Systems, Microwave (0500-0240), MDS/MICROWAVE EQUIPMENT & SUPPLIES—C-149
- Fiber (Optical) Connectors & Fittings (0370-0180), CABLE EQUIPMENT & SUPPLIES—C-144
- Fiber Optic Cable (0310-0160), CABLE EQUIPMENT & SUPPLIES—C-135
- Fiber Optic Equipment (0370-0240), CABLE EQUIPMENT & SUPPLIES—C-145
- Fiber Optic Equipment, Transmission Links (0370-0300), CABLE EQUIPMENT & SUPPLIES—C-145
- Fiber Optic Focitors (0210-0660), BROADCAST EQUIPMENT—C-130
- Fiber Optic Focitors (0370-0260), CABLE EQUIPMENT & SUPPLIES—C-145
- Fiber Optic Transmission Systems (0370-0260), CABLE EQUIPMENT & SUPPLIES—C-145
- Fiberoptic STLs (0750-0540), STUDIO EQUIPMENT & SUPPLIES—C-199
- Field (25mm tubes) Cameras (0770-0640), STUDIO EQUIPMENT & SUPPLIES—C-205
- Field Cameras (0770-0620), STUDIO EQUIPMENT & SUPPLIES—C-205
- Field Intensity Meters, Cable Test Equipment (0800-0480), TEST & MEASUREMENT EQUIPMENT & SUPPLIES—C-224
- Field Intensity Meters, AM, RF Test Equipment (0800-2220), TEST & MEASUREMENT EQUIPMENT & SUPPLIES—C-227
- Field Intensity Meters, FM, RF Test Equipment (0800-2320), TEST & MEASUREMENT EQUIPMENT & SUPPLIES—C-227
- Field Intensity Meters, TV, RF Test Equipment (0800-2440), TEST & MEASUREMENT EQUIPMENT & SUPPLIES—C-227
- Field Strength Meters (0800-1020), TEST & MEASUREMENT EQUIPMENT & SUPPLIES—C-225
- Field Strength Meters, AM/FM (0800-1040), TEST & MEASUREMENT EQUIPMENT & SUPPLIES—C-225
- Field Strength Meters, TV (0800-1060), TEST & MEASUREMENT EQUIPMENT & SUPPLIES—C-225
- Field Synchronizers, Digital Processing Equipment (0770-2520), STUDIO EQUIPMENT & SUPPLIES—C-209
- Field Video Setup Module (0770-3120), STUDIO EQUIPMENT & SUPPLIES—C-211
- Filament Transformers (0210-1620), BROADCAST EQUIPMENT—C-132
- Fill Lighting Accessories (0740-0340), STUDIO EQUIPMENT & SUPPLIES—C-197
- Film (0600-0802), SERVICES—C-157
- Film (0730-0500), STUDIO EQUIPMENT & SUPPLIES—C-195
- Film Buyer (0600-0804), SERVICES—C-158
- Film Chain Cameras (0770-0660), STUDIO EQUIPMENT & SUPPLIES—C-205
- Film Chain Controls, Projector, Automation Controls & Systems (0730-0040), STUDIO EQUIPMENT & SUPPLIES—C-194
- Film Chain Projectors (0730-0940), STUDIO EQUIPMENT & SUPPLIES—C-196
- Film Chains, Multiplexers & Projectors, Light Control (0730-0600), STUDIO EQUIPMENT & SUPPLIES—C-195
- Film Chains, Projectors & Multiplexers (0730-0580), STUDIO EQUIPMENT & SUPPLIES—C-195
- Film Distributor (0600-0805), SERVICES—C-158
- Film Equipment (0730-0000), STUDIO EQUIPMENT & SUPPLIES—C-194
- Film Equipment Carrying Systems (0730-0100), STUDIO EQUIPMENT & SUPPLIES—C-194
- Film Equipment Cranes (0730-0120), STUDIO EQUIPMENT & SUPPLIES—C-194
- Film Equipment, Airborne Mounting/Stabilizing (0730-0080), STUDIO EQUIPMENT & SUPPLIES—C-194
- Film Equipment, Dollies & Tripods (0730-0140), STUDIO EQUIPMENT & SUPPLIES—C-194
- Film Equipment, ENG Braces (0730-0160), STUDIO EQUIPMENT & SUPPLIES—C-194
- Film Equipment, Heads (0730-0180), STUDIO EQUIPMENT & SUPPLIES—C-194
- Film Equipment, Helicopter Rigs (0730-0200), STUDIO EQUIPMENT & SUPPLIES—C-194
- Film Equipment, Lens Stabilizing Systems (0730-0220), STUDIO EQUIPMENT & SUPPLIES—C-194
- Film Equipment, Pan & Tilt Heads (0730-0240), STUDIO EQUIPMENT & SUPPLIES—C-194
- Film Equipment, Pan & Tilt Heads, Remote Systems (0730-0260), STUDIO EQUIPMENT & SUPPLIES—C-194
- Film Equipment, Pedestals (0730-0280), STUDIO EQUIPMENT & SUPPLIES—C-194
- Film Equipment, Remote Controls (0730-0300), STUDIO EQUIPMENT & SUPPLIES—C-194
- Film Equipment, Stabilized Carrying Systems (0730-0320), STUDIO EQUIPMENT & SUPPLIES—C-194
- Film Equipment, Test Charts (0730-0340), STUDIO EQUIPMENT & SUPPLIES—C-194
- Film Equipment, Tripods (0730-0360), STUDIO EQUIPMENT & SUPPLIES—C-194
- Film Exporter (0600-0806), SERVICES—C-158
- Film Handler for Ad Agency, Stations, Sponsors, etc. (0600-0808), SERVICES—C-158
- Film Importer (0600-0810), SERVICES—C-158
- Film Laboratories (0600-0820), SERVICES—C-159
- Film Processor (0600-0812), SERVICES—C-159
- Film Producer (0600-0813), SERVICES—C-159
- Film Programs on Order, Programming (0610-0220), SERVICES—C-174
- Film Recorders, Tape Recorders (0710-5580), STUDIO EQUIPMENT & SUPPLIES—C-192
- Film Series (TV), Importing (0600-0890), SERVICES—C-161
- Film Service—picking up for ad agency, stations, sponsors, etc. (0600-0814), SERVICES—C-159
- Film Shipper for ad agency, stations, sponsors, etc. (0600-0816), SERVICES—C-159
- Film Storage (0600-0818), SERVICES—C-159
- Film Stripe Heads, Audio (0710-3420), STUDIO EQUIPMENT & SUPPLIES—C-188
- Film Transports, Sprocketed, Telecine Equipment & Accessories (0770-8440), STUDIO EQUIPMENT & SUPPLIES—C-219
- Film to Video Processor (0730-0590), STUDIO EQUIPMENT & SUPPLIES—C-195
- Film, 16mm (0730-0540), STUDIO EQUIPMENT & SUPPLIES—C-195
- Film, 35mm (0730-0560), STUDIO EQUIPMENT & SUPPLIES—C-195
- Film, 8mm (0730-0520), STUDIO EQUIPMENT & SUPPLIES—C-195
- Film, Magnetic Sprocketed, Audio Tape Equipment & Accessories (0710-1460), STUDIO EQUIPMENT & SUPPLIES—C-184
- Film-Tape Interlock (0730-1000), STUDIO EQUIPMENT & SUPPLIES—C-196
- Film/Tape Series, TV, Programming (0610-0560), SERVICES—C-178
- Film/Tape Spots, Programming (0610-0240), SERVICES—C-174
- Filter Components, Cameras & Accessories (0770-0900), STUDIO EQUIPMENT & SUPPLIES—C-206
- Filters, Antenna (0100-1060), ANTENNAS, TOWERS & EQUIPMENT—C-123
- Filters, Lighting Accessories (0740-0360), STUDIO EQUIPMENT & SUPPLIES—C-197
- Filters, Microwave (0500-0260), MDS/MICROWAVE EQUIPMENT & SUPPLIES—C-149
- Filters, RF Power Equipment (0210-1000), BROADCAST EQUIPMENT—C-130
- Filters, Security (0360-0080), CABLE EQUIPMENT & SUPPLIES—C-143
- Filters, Video (0770-3140), STUDIO EQUIPMENT & SUPPLIES—C-211
- Filters, Video Signal Processing Equipment (0770-7660), STUDIO EQUIPMENT & SUPPLIES—C-222
- Filters-Band Pass (0210-0680), BROADCAST EQUIPMENT—C-130
- Financial Analysis, Financial Services (0600-0857), SERVICES—C-160
- Financial Consulting (0600-0860), SERVICES—C-160
- Financial Projections (0600-0865), SERVICES—C-160
- Financial Services (0600-0840), SERVICES—C-159
- Financing, Debt & Equity, Financial Services (0600-0850), SERVICES—C-160
- Fittings & Connectors (0370-0140), CABLE EQUIPMENT & SUPPLIES—C-144
- Fittings & Connectors, Foam Dielectric (0370-0160), CABLE EQUIPMENT & SUPPLIES—C-144
- Fittings & Connectors, Optical Fiber (0370-0180), CABLE EQUIPMENT & SUPPLIES—C-144
- Fittings & Connectors, Solid Core (0370-0200), CABLE EQUIPMENT & SUPPLIES—C-144
- Fixed Attenuators (0800-0100), TEST & MEASUREMENT EQUIPMENT & SUPPLIES—C-223
- Fixed Lenses, Camera Lenses & Accessories (0770-1080), STUDIO EQUIPMENT & SUPPLIES—C-206
- Fixtures, Controls, Lamps (0740-0020), STUDIO EQUIPMENT & SUPPLIES—C-196
- Fixtures, Lamps-Control Board/Console (0740-0160), STUDIO EQUIPMENT & SUPPLIES—C-196
- Fixtures, Lighting Accessories (0740-0380), STUDIO EQUIPMENT & SUPPLIES—C-197

BUYERS GUIDE PRODUCT INDEX

- Fixtures, Quartz, Lighting Accessories (0740-0500), STUDIO EQUIPMENT & SUPPLIES—C-198
- Flashers (0100-1420), ANTENNAS, TOWERS & EQUIPMENT—C-124
- Flashers, High Intensity (0100-1440), ANTENNAS, TOWERS & EQUIPMENT—C-124
- Flush-Mount Boxes, Underground (0340-0100), CABLE EQUIPMENT & SUPPLIES—C-142
- Flush-Mount Service Cells, Apartment Installation Equipment (0320-0040), CABLE EQUIPMENT & SUPPLIES—C-136
- Flutter & Wow Meters, Audio Test Equipment (0800-0340), TEST & MEASUREMENT EQUIPMENT & SUPPLIES—C-223
- Foam Dielectric Connectors & Fittings (0370-0180), CABLE EQUIPMENT & SUPPLIES—C-144
- Foam Insert Transportation Cases (0760-1440), STUDIO EQUIPMENT & SUPPLIES—C-202
- Foreign Language Films, Programming (0610-0260), SERVICES—C-174
- Forward Throw Motion Picture Projectors (0730-0680), STUDIO EQUIPMENT & SUPPLIES—C-195
- Forward Throw TV, Projection (0770-4400), STUDIO EQUIPMENT & SUPPLIES—C-215
- Fotors, Fiber Optic (0210-0660), BROADCAST EQUIPMENT—C-130
- Fotors, Fiber Optic Equipment (0370-0260), CABLE EQUIPMENT & SUPPLIES—C-145
- Four Track**4-Track Reels, Tape Recorders & Accessories (0710-5900), STUDIO EQUIPMENT & SUPPLIES—C-193
- Four Track**4-Track Tape Decks, Audio Tape Equipment & Accessories (0710-1580), STUDIO EQUIPMENT & SUPPLIES—C-184
- Frame Store Synchronizers (0770-3180), STUDIO EQUIPMENT & SUPPLIES—C-211
- Frame Synchronizers, Digital Processing Equipment (0770-2540), STUDIO EQUIPMENT & SUPPLIES—C-209
- Frame/Field Store, Digital (0770-3160), STUDIO EQUIPMENT & SUPPLIES—C-211
- Frames & Racks (0760-0500), STUDIO EQUIPMENT & SUPPLIES—C-201
- Framestores, Digital Processing Equipment (0770-2560), STUDIO EQUIPMENT & SUPPLIES—C-209
- Franchising (0600-0880), SERVICES—C-160
- Frequency Coordination Equipment (0500-0040), MDS/MICROWAVE EQUIPMENT & SUPPLIES—C-149
- Frequency Counters (0800-1080), TEST & MEASUREMENT EQUIPMENT & SUPPLIES—C-225
- Frequency Extenders, Low (0710-3660), STUDIO EQUIPMENT & SUPPLIES—C-189
- Frequency Monitors, Controllers, RF Test Equipment (0800-2300), TEST & MEASUREMENT EQUIPMENT & SUPPLIES—C-227
- Frequency Monitors-Audio & RF (0710-4380), STUDIO EQUIPMENT & SUPPLIES—C-190
- Front Projection Screens (0760-1300), STUDIO EQUIPMENT & SUPPLIES—C-202
- Function Generators (0800-1200), TEST & MEASUREMENT EQUIPMENT & SUPPLIES—C-225
- Furniture & Cabinetry, 19' Equipment Racks, Studio (0760-0560), STUDIO EQUIPMENT & SUPPLIES—C-201
- Furniture & Cabinetry, Consoles, Studio (0760-0540), STUDIO EQUIPMENT & SUPPLIES—C-201
- Furniture & Cabinetry, Studio (0760-0520), STUDIO EQUIPMENT & SUPPLIES—C-201
- Furniture & Cabinetry, Tape Storage Units, Studio (0760-0580), STUDIO EQUIPMENT & SUPPLIES—C-201
- G**
- Gaskets (0210-0700), BROADCAST EQUIPMENT—C-130
- Gaskets, RF (0210-0720), BROADCAST EQUIPMENT—C-130
- Gaskets, Waveguide (0210-0740), BROADCAST EQUIPMENT—C-130
- Gaskets, Waveguide, Transmitters & Accessories (0220-0180), BROADCAST EQUIPMENT—C-133
- Gauges, Tension, VTRs & VCRs (0770-6860), STUDIO EQUIPMENT & SUPPLIES—C-220
- Gels, Lighting Accessories (0740-0400), STUDIO EQUIPMENT & SUPPLIES—C-197
- Generators (0710-3140), STUDIO EQUIPMENT & SUPPLIES—C-188
- Generators (0770-3200), STUDIO EQUIPMENT & SUPPLIES—C-211
- Generators (0800-1100), TEST & MEASUREMENT EQUIPMENT & SUPPLIES—C-225
- Generators, Receivers (0210-1280), BROADCAST EQUIPMENT—C-131
- Generators, AF (0710-3160), STUDIO EQUIPMENT & SUPPLIES—C-188
- Generators, Audio Signal (0800-0300), TEST & MEASUREMENT EQUIPMENT & SUPPLIES—C-223
- Generators, Audio Sine (0800-1120), TEST & MEASUREMENT EQUIPMENT & SUPPLIES—C-225
- Generators, Audio Sweep (0800-1140), TEST & MEASUREMENT EQUIPMENT & SUPPLIES—C-225
- Generators, Background Color (0770-3220), STUDIO EQUIPMENT & SUPPLIES—C-211
- Generators, Burst (0770-3240), STUDIO EQUIPMENT & SUPPLIES—C-211
- Generators, Carrier (0100-0980), ANTENNAS, TOWERS & EQUIPMENT—C-122
- Generators, Character (0720-0020), STUDIO EQUIPMENT & SUPPLIES—C-193
- Generators, Character (0770-3260), STUDIO EQUIPMENT & SUPPLIES—C-211
- Generators, Color Pattern (0770-3280), STUDIO EQUIPMENT & SUPPLIES—C-212
- Generators, Color Sync (0770-3300), STUDIO EQUIPMENT & SUPPLIES—C-212
- Generators, Convergence (0770-3320), STUDIO EQUIPMENT & SUPPLIES—C-212
- Generators, Cross Pulse (0800-1160), TEST & MEASUREMENT EQUIPMENT & SUPPLIES—C-225
- Generators, Dot/Bar (0800-1180), TEST & MEASUREMENT EQUIPMENT & SUPPLIES—C-225
- Generators, Edit Code (0760-0340), STUDIO EQUIPMENT & SUPPLIES—C-201
- Generators, Electric Power (0760-0600), STUDIO EQUIPMENT & SUPPLIES—C-201
- Generators, Function (0800-1200), TEST & MEASUREMENT EQUIPMENT & SUPPLIES—C-225
- Generators, Marker (0800-1220), TEST & MEASUREMENT EQUIPMENT & SUPPLIES—C-225
- Generators, Message (0720-0080), STUDIO EQUIPMENT & SUPPLIES—C-193
- Generators, NTSC Signal Test (0800-1240), TEST & MEASUREMENT EQUIPMENT & SUPPLIES—C-225
- Generators, Power, Power Supplies (0760-1080), STUDIO EQUIPMENT & SUPPLIES—C-202
- Generators, Pulse (0800-1260), TEST & MEASUREMENT EQUIPMENT & SUPPLIES—C-225
- Generators, RF (0770-3340), STUDIO EQUIPMENT & SUPPLIES—C-212
- Generators, RF Signal (0800-1280), TEST & MEASUREMENT EQUIPMENT & SUPPLIES—C-225
- Generators, Readers, Time Code, SMPTE, Post-Production Equipment (0770-4200), STUDIO EQUIPMENT & SUPPLIES—C-214
- Generators, Safe Area (0770-5240), STUDIO EQUIPMENT & SUPPLIES—C-216
- Generators, Signal, Video Test Equipment (0800-2680), TEST & MEASUREMENT EQUIPMENT & SUPPLIES—C-228
- Generators, Special Effects (0770-3360), STUDIO EQUIPMENT & SUPPLIES—C-212
- Generators, Square Wave (0800-1300), TEST & MEASUREMENT EQUIPMENT & SUPPLIES—C-225
- Generators, Staircase (0800-1320), TEST & MEASUREMENT EQUIPMENT & SUPPLIES—C-225
- Generators, Standalone EFX, Special Effects Equipment (0770-5680), STUDIO EQUIPMENT & SUPPLIES—C-217
- Generators, Stereo (0770-3380), STUDIO EQUIPMENT & SUPPLIES—C-212
- Generators, Stereo (0800-1340), TEST & MEASUREMENT EQUIPMENT & SUPPLIES—C-226
- Generators, Subcarrier, FM (0710-3180), STUDIO EQUIPMENT & SUPPLIES—C-188
- Generators, Sweep (0800-2520), TEST & MEASUREMENT EQUIPMENT & SUPPLIES—C-227
- Generators, Sync, TV (0770-3400), STUDIO EQUIPMENT & SUPPLIES—C-212
- Generators, Synchronizing Systems (0770-3420), STUDIO EQUIPMENT & SUPPLIES—C-212
- Generators, Syne, Black Burst, Video Signal Processing Equipment (0770-7480), STUDIO EQUIPMENT & SUPPLIES—C-221
- Generators, Syne, Color Bar, Video Signal Processing Equipment (0770-7500), STUDIO EQUIPMENT & SUPPLIES—C-221
- Generators, Syne, Countdown, Video Signal Processing Equipment (0770-7460), STUDIO EQUIPMENT & SUPPLIES—C-221
- Generators, Syne, Multiburst, Video Signal Processing Equipment (0770-7520), STUDIO EQUIPMENT & SUPPLIES—C-221
- Generators, Syne, Safe Title Area, Video Signal Processing Equipment (0770-7540), STUDIO EQUIPMENT & SUPPLIES—C-221
- Generators, Syne, Source Identification, Video Signal Processing Equipment (0770-7560), STUDIO EQUIPMENT & SUPPLIES—C-221
- Generators, Syne, Staircase Ramp, Video Signal Processing Equipment (0770-7580), STUDIO EQUIPMENT & SUPPLIES—C-221
- Generators, Syne, Sync, Video Signal Processing Equipment (0770-7600), STUDIO EQUIPMENT & SUPPLIES—C-221
- Generators, Syne, Video Signal Processing Equipment (0770-7440), STUDIO EQUIPMENT & SUPPLIES—C-221
- Generators, Test Signal, RF Test Equipment (0800-2420), TEST & MEASUREMENT EQUIPMENT & SUPPLIES—C-227
- Generators, Time Code (0770-3440), STUDIO EQUIPMENT & SUPPLIES—C-212
- Generators, Time Code, Vertical Interval (0770-3460), STUDIO EQUIPMENT & SUPPLIES—C-212
- Generators, Tone (0770-3480), STUDIO EQUIPMENT & SUPPLIES—C-212
- Generators, Tone, EBS (0770-3500), STUDIO EQUIPMENT & SUPPLIES—C-212
- Generators, VITS (0800-1380), TEST & MEASUREMENT EQUIPMENT & SUPPLIES—C-226
- Generators, VITS Inserter (0800-1400), TEST & MEASUREMENT EQUIPMENT & SUPPLIES—C-226
- Generators, Video Sweep (0800-1360), TEST & MEASUREMENT EQUIPMENT & SUPPLIES—C-226
- Generators-SCA (0210-0760), BROADCAST EQUIPMENT—C-130
- Grade Level Housings (0340-0020), CABLE EQUIPMENT & SUPPLIES—C-141
- Graphic Aids (0760-0620), STUDIO EQUIPMENT & SUPPLIES—C-201
- Graphic Equalizers (0770-3520), STUDIO EQUIPMENT & SUPPLIES—C-212
- Graphic Equalizers, Audio Processing Effects Equipment (0710-0960), STUDIO EQUIPMENT & SUPPLIES—C-183
- Graphic System, Weather (0770-7900), STUDIO EQUIPMENT & SUPPLIES—C-222

Graphics & Art Equipment, Electronic (0770-2900), STUDIO EQUIPMENT & SUPPLIES—C-210

Graphics & Art Equipment, Bit Pad Digitizers (0770-2920), STUDIO EQUIPMENT & SUPPLIES—C-210

Graphics & Art Equipment, Electronic, Camera/VTR Digitizers (0770-2940), STUDIO EQUIPMENT & SUPPLIES—C-210

Graphics & Art Equipment, Electronic, Digital Art/Paint Systems (0770-2960), STUDIO EQUIPMENT & SUPPLIES—C-210

Graphics & Art Equipment, Electronic, Digital Still Stores (0770-2980), STUDIO EQUIPMENT & SUPPLIES—C-211

Graphics & Art Equipment, Electronic, "Draw on Screen" Systems (0770-3000), STUDIO EQUIPMENT & SUPPLIES—C-211

Graphics & Art Equipment, Electronic, Weather Symbol Inserters (0770-3020), STUDIO EQUIPMENT & SUPPLIES—C-211

Grip Equipment (0740-0180), STUDIO EQUIPMENT & SUPPLIES—C-196

Grips, Drop (0330-0320), CABLE EQUIPMENT & SUPPLIES—C-139

Ground Resistance Testers, Cable Test Equipment (0800-0500), TEST & MEASUREMENT EQUIPMENT & SUPPLIES—C-224

Guy Grips, Cable Tools (0900-0120), TOOLS & EQUIPMENT—C-229

Guy Strain Insulators, Antenna Accessories (0100-0220), ANTENNAS, TOWERS & EQUIPMENT—C-119

Guyed Towers (0100-1460), ANTENNAS, TOWERS & EQUIPMENT—C-124

H

HMI Lights, Lighting & Power Equipment & Supplies (0740-0060), STUDIO EQUIPMENT & SUPPLIES—C-196

HMI, SI fixtures, Lighting Accessories (0740-0420), STUDIO EQUIPMENT & SUPPLIES—C-197

Hand Held Microphones (0710-3900), STUDIO EQUIPMENT & SUPPLIES—C-189

Handheld Cameras (0770-0680), STUDIO EQUIPMENT & SUPPLIES—C-206

Hangers, Studio, Lighting & Power Equipment & Supplies (0740-0040), STUDIO EQUIPMENT & SUPPLIES—C-196

Hard-Wire Intercom Systems (0770-3600), STUDIO EQUIPMENT & SUPPLIES—C-212

Hardware, Construction Equipment (0100-480), ANTENNAS, TOWERS & EQUIPMENT—C-124

Hardware, Security (0360-0100), CABLE EQUIPMENT & SUPPLIES—C-143

Harmonic Distortion Analyzers (0800-1420), TEST & MEASUREMENT EQUIPMENT & SUPPLIES—C-226

Harmonic Distortion Meters, Audio Test Equipment (0800-0220), TEST & MEASUREMENT EQUIPMENT & SUPPLIES—C-223

Headend Buildings & Equipment (0350-0000), CABLE EQUIPMENT & SUPPLIES—C-142

Headend Buildings (0350-0100), CABLE EQUIPMENT & SUPPLIES—C-142

Headend Control Units (0350-D120), CABLE EQUIPMENT & SUPPLIES—C-142

Headend Equipment (0350-0080), CABLE EQUIPMENT & SUPPLIES—C-142

Headend Equipment-Turnkey Systems (0350-0140), CABLE EQUIPMENT & SUPPLIES—C-142

Headend Power Supplies (0350-0160), CABLE EQUIPMENT & SUPPLIES—C-142

Headend Power Supplies, Standby (0100-1360), ANTENNAS, TOWERS & EQUIPMENT—C-124

Headphones (0710-3200), STUDIO EQUIPMENT & SUPPLIES—C-188

Headphones, Announcers Earpiece (0710-3220), STUDIO EQUIPMENT & SUPPLIES—C-188

Headphones, Audio Monitor (0710-0700), STUDIO EQUIPMENT & SUPPLIES—C-182

Headphones, Mono (0710-3240), STUDIO EQUIPMENT & SUPPLIES—C-188

Headphones, Stereo (0710-3260), STUDIO EQUIPMENT & SUPPLIES—C-188

Headphones, With Announcers Mike (0710-3280), STUDIO EQUIPMENT & SUPPLIES—C-188

Heads Alignment Equipment, VTRS & VCRs (0770-6800), STUDIO EQUIPMENT & SUPPLIES—C-220

Heads, Alignment Equipment, Videotape Recorders (0770-4760), STUDIO EQUIPMENT & SUPPLIES—C-216

Heads, Audio & Accessories (0710-3300), STUDIO EQUIPMENT & SUPPLIES—C-188

Heads, Audio Playback (0710-3440), STUDIO EQUIPMENT & SUPPLIES—C-188

Heads, Audio Record (0710-3480), STUDIO EQUIPMENT & SUPPLIES—C-189

Heads, Audio Replacement (0710-3500), STUDIO EQUIPMENT & SUPPLIES—C-189

Heads, Audio, Alignment Gauges (0710-3320), STUDIO EQUIPMENT & SUPPLIES—C-188

Heads, Audio, Cleaners (0710-3360), STUDIO EQUIPMENT & SUPPLIES—C-188

Heads, Audio, Degaussers (0710-3380), STUDIO EQUIPMENT & SUPPLIES—C-188

Heads, Audio, Erase (0710-3400), STUDIO EQUIPMENT & SUPPLIES—C-188

Heads, Audio, Film Stripe (0710-3420), STUDIO EQUIPMENT & SUPPLIES—C-188

Heads, Audio, Rebuilt (0710-3460), STUDIO EQUIPMENT & SUPPLIES—C-188

Heads, Film Equipment (0730-0180), STUDIO EQUIPMENT & SUPPLIES—C-194

Heads, Rebuilt, Recorders, Videotape (0770-4780), STUDIO EQUIPMENT & SUPPLIES—C-216

Heads, Rebuilt, VTRS & VCRs (0770-6820), STUDIO EQUIPMENT & SUPPLIES—C-220

Heads, Replacement, Videotape Recorders

(0770-4800), STUDIO EQUIPMENT & SUPPLIES—C-216

Heads, Replacement, VTRS & VCRs (0770-6840), STUDIO EQUIPMENT & SUPPLIES—C-220

Heads, Tape Recorder Parts & Accessories (0710-5740), STUDIO EQUIPMENT & SUPPLIES—C-192

Heads, VTRS & VCRs (0770-6780), STUDIO EQUIPMENT & SUPPLIES—C-220

Heads, Videotape Recorders (0770-4740), STUDIO EQUIPMENT & SUPPLIES—C-216

Heat Exchangers, Transmitters & Accessories (0220-0200), BROADCAST EQUIPMENT—C-133

Heated Microwave Radomes (0500-0360), MDS/MICROWAVE EQUIPMENT & SUPPLIES—C-150

Heater Controls, Antenna Accessories (0100-0240), ANTENNAS, TOWERS & EQUIPMENT—C-119

Heavy Duty Cable, AC/DC Power (0310-0180), CABLE EQUIPMENT & SUPPLIES—C-135

Helicopter Rigs, Carrying Systems, Camera Accessories (0770-1340), STUDIO EQUIPMENT & SUPPLIES—C-207

Helicopter Rigs, Film Equipment (0730-0200), STUDIO EQUIPMENT & SUPPLIES—C-194

Helicopters (0750-0340), STUDIO EQUIPMENT & SUPPLIES—C-199

Helicopters, ENG Systems (0750-0360), STUDIO EQUIPMENT & SUPPLIES—C-199

Helicopters, Stabilizers (0750-0380), STUDIO EQUIPMENT & SUPPLIES—C-199

High Intensity Flashers (0100-1440), ANTENNAS, TOWERS & EQUIPMENT—C-124

Housings, Grade Level (0340-0020), CABLE EQUIPMENT & SUPPLIES—C-141

Housings, Pedestal (0340-0060), CABLE EQUIPMENT & SUPPLIES—C-142

IC Testers, Measuring/Monitoring Meters (0800-1820), TEST & MEASUREMENT EQUIPMENT & SUPPLIES—C-226

IM Meters, Audio Test Equipment (0800-0240), TEST & MEASUREMENT EQUIPMENT & SUPPLIES—C-223

Ice Warning Systems, Antenna Accessories (0100-0260), ANTENNAS, TOWERS & EQUIPMENT—C-119

Identification & Drop Security Equipment (0360-0060), CABLE EQUIPMENT & SUPPLIES—C-143

Identification Devices, Security Hardware (0360-0120), CABLE EQUIPMENT & SUPPLIES—C-143

Identification Systems, Video (0770-3540), STUDIO EQUIPMENT & SUPPLIES—C-212

Image Enhancers, Digital Processing Equipment (0770-2580), STUDIO EQUIPMENT & SUPPLIES—C-209

Image Processors, Digital Processing Equipment (0770-2600), STUDIO EQUIPMENT & SUPPLIES—C-210

Image Repositioners (see Video Signal Processing Equipment 0770-7280)

Image Repositioners, Video Signal Processing Equipment (0770-7400), STUDIO EQUIPMENT & SUPPLIES—C-221

Image Synthesis (0770-3560), STUDIO EQUIPMENT & SUPPLIES—C-212

Impedance Bridges, Measuring/Monitoring Meters (0800-1840), TEST & MEASUREMENT EQUIPMENT & SUPPLIES—C-226

Impedance Bridges, RF Test Equipment (0800-2340), TEST & MEASUREMENT EQUIPMENT & SUPPLIES—C-227

Impedance Matching Attenuators (0800-0120), TEST & MEASUREMENT EQUIPMENT & SUPPLIES—C-223

Importer of TV Film Series (0600-0890), SERVICES—C-161

Importer, Film (0600-0810), SERVICES—C-158

In-System Converters & Sub-VHF Equipment (0330-0580), CABLE EQUIPMENT & SUPPLIES—C-141

Indicator Panels, Light (0100-1560), ANTENNAS, TOWERS & EQUIPMENT—C-125

Indicators, Audio Level (0710-0580), STUDIO EQUIPMENT & SUPPLIES—C-182

Indicators, Audio Level, LED (0710-0600), STUDIO EQUIPMENT & SUPPLIES—C-182

Indicators, Audio Level, PPM (0710-0620), STUDIO EQUIPMENT & SUPPLIES—C-182

Indicators, Audio Level, Video Monitor Display (0710-0640), STUDIO EQUIPMENT & SUPPLIES—C-182

Indicators, Audio Level, VU (0710-0660), STUDIO EQUIPMENT & SUPPLIES—C-182

Industrial & Educational Films (lease or loan), Programming (0610-0280), SERVICES—C-175

Information/Database Management (0600-0620), SERVICES—C-155

Insertor Generators, VITS (0800-1400), TEST & MEASUREMENT EQUIPMENT & SUPPLIES—C-226

Insertor/Reader VIT (0800-1440), TEST & MEASUREMENT EQUIPMENT & SUPPLIES—C-226

Insertors, Weather Symbol, Electronic Art & Graphics Equipment (0770-3020), STUDIO EQUIPMENT & SUPPLIES—C-211

Insertion Equipment, Ad (0770-0020), STUDIO EQUIPMENT & SUPPLIES—C-203

Insertion Equipment, Ad, Cartridge (0770-0040), STUDIO EQUIPMENT & SUPPLIES—C-203

Insertion Equipment, Ad, Tone Sensors (0770-0080), STUDIO EQUIPMENT & SUPPLIES—C-203

Installation Construction, Cable (0600-0440), SERVICES—C-154

Installation Equipment, Apartment (0320-0020), CABLE EQUIPMENT & SUPPLIES—C-136

Installation Equipment, Apartment, Flush-Mount Service Cells (0320-0040), CABLE EQUIPMENT & SUPPLIES—C-136

BUYERS GUIDE PRODUCT INDEX

- Installation Equipment, Apartment, Molding Duct (0320-0060), CABLE EQUIPMENT & SUPPLIES—C-136
- Installation Equipment, Apartment, Multi-Trap Enclosures (0320-0080), CABLE EQUIPMENT & SUPPLIES—C-136
- Installation Equipment, Apartment, Pre-Wire Boxes (0320-0100), CABLE EQUIPMENT & SUPPLIES—C-136
- Installation Services, Antenna (see Services)
- Installation Services, Turnkey (0600-2180), SERVICES—C-168
- Installation Tools & Accessories, Cable (0800-0020), TOOLS & EQUIPMENT—C-229
- Installation, Satellite Earth Station (0600-0560), SERVICES—C-154
- Insulation Testers, Cable Test Equipment (0800-0520), TEST & MEASUREMENT EQUIPMENT & SUPPLIES—C-224
- Insulators, Antenna Base (0100-0080), ANTENNAS, TOWERS & EQUIPMENT—C-119
- Insurance (0800-0900), SERVICES—C-161
- Intercity Microwave Equipment (0500-0280), MDS/MICROWAVE EQUIPMENT & SUPPLIES—C-149
- Intercom Systems (0710-3520), STUDIO EQUIPMENT & SUPPLIES—C-189
- Intercom Systems (0770-3580), STUDIO EQUIPMENT & SUPPLIES—C-212
- Intercom Systems, Hardwired (0710-3540), STUDIO EQUIPMENT & SUPPLIES—C-189
- Intercom Systems, Hard-Wire (0770-3600), STUDIO EQUIPMENT & SUPPLIES—C-212
- Intercom Systems, RF (0710-3580), STUDIO EQUIPMENT & SUPPLIES—C-189
- Intercom Systems, Wireless (0770-3620), STUDIO EQUIPMENT & SUPPLIES—C-212
- Interface Equipment, Telco (0710-5960), STUDIO EQUIPMENT & SUPPLIES—C-193
- Interface Machine Controls, Parallel, Technical Automation (0770-3720), STUDIO EQUIPMENT & SUPPLIES—C-213
- Interface Machine Controls, Serial, Technical Automation (0770-3740), STUDIO EQUIPMENT & SUPPLIES—C-213
- Interference Eliminators (0100-1100), ANTENNAS, TOWERS & EQUIPMENT—C-123
- Interior Service Boxes, Transmission Line (0370-0580), CABLE EQUIPMENT & SUPPLIES—C-146
- Intermod Distortion Analyzers (0800-1460), TEST & MEASUREMENT EQUIPMENT & SUPPLIES—C-226
- Interval Timers, V & H (0800-1480), TEST & MEASUREMENT EQUIPMENT & SUPPLIES—C-226
- Inverters, Power Supplies (0760-1040), STUDIO EQUIPMENT & SUPPLIES—C-202
- Investment Banking (0600-0820), SERVICES—C-161
- Isolation Amplifiers (0770-0120), STUDIO EQUIPMENT & SUPPLIES—C-203
- Isolation Transformers (0100-1500), ANTENNAS, TOWERS & EQUIPMENT—C-125
- J**
- Jack Panels (0760-0640), STUDIO EQUIPMENT & SUPPLIES—C-201
- Jack Panels, Wired (0760-0660), STUDIO EQUIPMENT & SUPPLIES—C-201
- K**
- Key Lighting Accessories (0740-0440), STUDIO EQUIPMENT & SUPPLIES—C-197
- Keyboard Entry Teleprompters (0720-0160), STUDIO EQUIPMENT & SUPPLIES—C-194
- Keyer Decoder, Chroma (0770-1900), STUDIO EQUIPMENT & SUPPLIES—C-208
- Keyers (see Special Effects Equipment 0770-5480)
- Keyers, Chroma (0770-1920), STUDIO EQUIPMENT & SUPPLIES—C-208
- Keyers, Downstream, Special Effects Equipment (0770-5640), STUDIO EQUIPMENT & SUPPLIES—C-217
- Keyers, Nonadditive, Special Effects Equipment (0770-5660), STUDIO EQUIPMENT & SUPPLIES—C-217
- Keyers, Special Effects Equipment (0770-5620), STUDIO EQUIPMENT & SUPPLIES—C-217
- Kinescope, Programming (0610-0300), SERVICES—C-175
- Klystron Transmitter Tubes (0760-1640), STUDIO EQUIPMENT & SUPPLIES—C-203
- Klystron Tubes, Electromagnetics (0760-0380), STUDIO EQUIPMENT & SUPPLIES—C-201
- Knobs, Control (0760-0680), STUDIO EQUIPMENT & SUPPLIES—C-201
- L**
- LED Audio Level Indicators (0710-0600), STUDIO EQUIPMENT & SUPPLIES—C-182
- LPTV Transmitters (0210-1800), BROADCAST EQUIPMENT—C-132
- Laboratories, Film (0600-0820), SERVICES—C-159
- Laboratory Facilities (0600-0930), SERVICES—C-161
- Ladders (0760-0700), STUDIO EQUIPMENT & SUPPLIES—C-201
- Ladders, Vans & Mobile Units (0750-0740), STUDIO EQUIPMENT & SUPPLIES—C-200
- Lamps, Fixtures, Controls (0740-0020), STUDIO EQUIPMENT & SUPPLIES—C-196
- Lamps, Fixtures-Control Board/Console (0740-0160), STUDIO EQUIPMENT & SUPPLIES—C-196
- Lamps, Lighting Accessories (0740-0460), STUDIO EQUIPMENT & SUPPLIES—C-196
- Lamps, Replacement (0100-1520), ANTENNAS, TOWERS & EQUIPMENT—C-125
- Lapel Microphones (0710-3920), STUDIO EQUIPMENT & SUPPLIES—C-190
- Large Screen TV Projectors (0730-0960), STUDIO EQUIPMENT & SUPPLIES—C-196
- Large Studio Production Switchers (0770-4340), STUDIO EQUIPMENT & SUPPLIES—C-215
- Lashing Wire (0760-0720), STUDIO EQUIPMENT & SUPPLIES—C-201
- Lavalier Microphones (0710-3940), STUDIO EQUIPMENT & SUPPLIES—C-190
- Lead-Acid Batteries (0750-0080), STUDIO EQUIPMENT & SUPPLIES—C-198
- Lead-Acid Batteries, Power Supplies (0760-0940), STUDIO EQUIPMENT & SUPPLIES—C-202
- Leader Tape, Audio Tape Equipment & Accessories (0710-1300), STUDIO EQUIPMENT & SUPPLIES—C-184
- Leakage Detection Equipment, Cable Test Equipment, RF (0800-0560), TEST & MEASUREMENT EQUIPMENT & SUPPLIES—C-224
- Lease Services, Properties (0600-1570), SERVICES—C-164
- Legal Services (0600-0940), SERVICES—C-161
- Lens Components, Cameras & Accessories (0770-0920), STUDIO EQUIPMENT & SUPPLIES—C-206
- Lens Extenders, Cameras & Accessories (0770-0940), STUDIO EQUIPMENT & SUPPLIES—C-206
- Lens Stabilizing Systems, Film Equipment (0730-0220), STUDIO EQUIPMENT & SUPPLIES—C-194
- Lens Tubes, Camera Lenses & Accessories (0770-1120), STUDIO EQUIPMENT & SUPPLIES—C-206
- Lenses & Accessories (see Cameras & Supplies 0770-1000)
- Lenses & Accessories, Cameras (0770-1000), STUDIO EQUIPMENT & SUPPLIES—C-206
- Lenses & Accessories, Cameras (0770-1060), STUDIO EQUIPMENT & SUPPLIES—C-206
- Lenses & Accessories, Pickup Tubes (0770-1110), STUDIO EQUIPMENT & SUPPLIES—C-206
- Lenses & Accessories, Digital Remote Control Systems (0770-1160), STUDIO EQUIPMENT & SUPPLIES—C-207
- Lenses & Accessories, Test Charts (0770-1180), STUDIO EQUIPMENT & SUPPLIES—C-207
- Lenses, 16mm Motion Picture Cameras & Supplies (0730-0700), STUDIO EQUIPMENT & SUPPLIES—C-195
- Lenses, 35mm Motion Picture Cameras & Supplies (0730-0740), STUDIO EQUIPMENT & SUPPLIES—C-195
- Lenses, 8mm Motion Picture Cameras & Supplies (0730-0860), STUDIO EQUIPMENT & SUPPLIES—C-195
- Lenses, Fixed, Camera Lenses & Accessories (0770-1080), STUDIO EQUIPMENT & SUPPLIES—C-206
- Lenses, Projection, Camera Lenses & Accessories (0770-1100), STUDIO EQUIPMENT & SUPPLIES—C-206
- Lenses, Zoom, Accessories (0770-1140), STUDIO EQUIPMENT & SUPPLIES—C-206
- Level Control Sound Systems (0710-5320), STUDIO EQUIPMENT & SUPPLIES—C-192
- Level Indicators, Audio (0710-0580), STUDIO EQUIPMENT & SUPPLIES—C-182
- Level Indicators, Audio, LED (0710-0600), STUDIO EQUIPMENT & SUPPLIES—C-182
- Level Indicators, Audio, PPM (0710-0620), STUDIO EQUIPMENT & SUPPLIES—C-182
- Level Indicators, Audio, Video Monitor Display (0710-0640), STUDIO EQUIPMENT & SUPPLIES—C-182
- Level Indicators, Audio, VU (0710-0660), STUDIO EQUIPMENT & SUPPLIES—C-182
- Library, Music Services (0600-1200), SERVICES—C-163
- Licensing Services (0600-0960), SERVICES—C-161
- Lift Buckets, Aerial (0750-0020), STUDIO EQUIPMENT & SUPPLIES—C-196
- Lifts, Platforms & Bucket Lifts (0750-0260), STUDIO EQUIPMENT & SUPPLIES—C-199
- Light Control Film Chains, Multiplexers & Projectors (0730-0600), STUDIO EQUIPMENT & SUPPLIES—C-195
- Light Control, Auto, Telecine Equipment & Accessories (0770-6340), STUDIO EQUIPMENT & SUPPLIES—C-219
- Light Failure Alarms (0100-1540), ANTENNAS, TOWERS & EQUIPMENT—C-125
- Light Indicator Panels (0100-1560), ANTENNAS, TOWERS & EQUIPMENT—C-125
- Lighting & Power Equipment & Supplies (0740-0000), STUDIO EQUIPMENT & SUPPLIES—C-196
- Lighting & Power Equipment & Supplies, Hangers, Studio (0740-0040), STUDIO EQUIPMENT & SUPPLIES—C-196
- Lighting & Power Equipment & Supplies, Lights, HMI (0740-0060), STUDIO EQUIPMENT & SUPPLIES—C-196
- Lighting & Power Equipment & Supplies, Portable/ENG Lights (0740-0080), STUDIO EQUIPMENT & SUPPLIES—C-196
- Lighting & Power Equipment & Supplies, Studio Lights (0740-0100), STUDIO EQUIPMENT & SUPPLIES—C-196
- Lighting & Power Equipment & Supplies, Patch Panel (0740-0120), STUDIO EQUIPMENT & SUPPLIES—C-196
- Lighting & Power Equipment & Supplies, Replacement (0740-0140), STUDIO EQUIPMENT & SUPPLIES—C-196
- Lighting (0100-1580), ANTENNAS, TOWERS & EQUIPMENT—C-125
- Lighting (See LIGHTING & POWER EQUIPMENT 0740-0000)
- Lighting Accessories (0740-0200), STUDIO EQUIPMENT & SUPPLIES—C-197
- Lighting Accessories, Connector Plugs (0740-0220), STUDIO EQUIPMENT & SUPPLIES—C-197

- Lighting Accessories, Control Boards (0740-0240), STUDIO EQUIPMENT & SUPPLIES—C-197
- Lighting Accessories, Cyc Lighting (0740-0260), STUDIO EQUIPMENT & SUPPLIES—C-197
- Lighting Accessories, Diffusion, EFX Material (0740-0280), STUDIO EQUIPMENT & SUPPLIES—C-197
- Lighting Accessories, Dimmer Packs (0740-0300), STUDIO EQUIPMENT & SUPPLIES—C-197
- Lighting Accessories, Fader Controls (0740-0320), STUDIO EQUIPMENT & SUPPLIES—C-197
- Lighting Accessories, Fill (0740-0340), STUDIO EQUIPMENT & SUPPLIES—C-197
- Lighting Accessories, Filters (0740-0360), STUDIO EQUIPMENT & SUPPLIES—C-197
- Lighting Accessories, Fixtures (0740-0380), STUDIO EQUIPMENT & SUPPLIES—C-197
- Lighting Accessories, Gels (0740-0400), STUDIO EQUIPMENT & SUPPLIES—C-197
- Lighting Accessories, HMI, SI fixtures (0740-0420), STUDIO EQUIPMENT & SUPPLIES—C-197
- Lighting Accessories, Key (0740-0440), STUDIO EQUIPMENT & SUPPLIES—C-197
- Lighting Accessories, Lamps (0740-0460), STUDIO EQUIPMENT & SUPPLIES—C-198
- Lighting Accessories, Lighting Control Boards (0740-0480), STUDIO EQUIPMENT & SUPPLIES—C-198
- Lighting Accessories, Quartz Fixtures (0740-0500), STUDIO EQUIPMENT & SUPPLIES—C-198
- Lighting Accessories, Stands, Rigging (0740-0520), STUDIO EQUIPMENT & SUPPLIES—C-198
- Lighting Accessories, Transformers (0740-0540), STUDIO EQUIPMENT & SUPPLIES—C-198
- Lighting Automation Controls & Systems (0760-0200), STUDIO EQUIPMENT & SUPPLIES—C-200
- Lighting Control Boards (0740-0240), STUDIO EQUIPMENT & SUPPLIES—C-197
- Lighting Control Boards, Lighting Accessories (0740-0480), STUDIO EQUIPMENT & SUPPLIES—C-198
- Lighting Kits, Switcher (0740-0640), STUDIO EQUIPMENT & SUPPLIES—C-198
- Lighting Packs, Battery (0750-0220), STUDIO EQUIPMENT & SUPPLIES—C-199
- Lightning Arrestors (0100-1120), ANTENNAS, TOWERS & EQUIPMENT—C-123
- Lightning Protection Systems (0100-1140), ANTENNAS, TOWERS & EQUIPMENT—C-123
- Lights, HMI, Lighting & Power Equipment & Supplies (0740-0060), STUDIO EQUIPMENT & SUPPLIES—C-196
- Lights, Portable/ENG, Power Equipment & Supplies (0740-0080), STUDIO EQUIPMENT & SUPPLIES—C-196
- Lights, Studio Warning (0740-0560), STUDIO EQUIPMENT & SUPPLIES—C-198
- Lights, Studio, Power Equipment & Supplies (0740-0100), STUDIO EQUIPMENT & SUPPLIES—C-196
- Lights, Tower (0100-1180), ANTENNAS, TOWERS & EQUIPMENT—C-123
- Lights, Towers & Accessories (0100-1400), ANTENNAS, TOWERS & EQUIPMENT—C-124
- Lightweight (13mm tubes) Cameras (0770-0700), STUDIO EQUIPMENT & SUPPLIES—C-205
- Limiter/Compressors (0710-3580), STUDIO EQUIPMENT & SUPPLIES—C-189
- Limiter/Compressors, FM, Audio Processing Effects Equipment (0710-0940), STUDIO EQUIPMENT & SUPPLIES—C-183
- Limiter/Compressors, TV (0770-3660), STUDIO EQUIPMENT & SUPPLIES—C-212
- Line Amplifiers (0710-0120), STUDIO EQUIPMENT & SUPPLIES—C-180
- Line Drive Amplifiers (0210-0100), BROADCAST EQUIPMENT—C-128
- Line Extender Amplifiers (0330-0360), CABLE EQUIPMENT & SUPPLIES—C-139
- Line Extenders, Transmission Line Equipment (0370-0620), CABLE EQUIPMENT & SUPPLIES—C-146
- Line Hardware (0100-1260), ANTENNAS, TOWERS & EQUIPMENT—C-124
- Line Output Display, Video (0770-7080), STUDIO EQUIPMENT & SUPPLIES—C-220
- Line Surge Protectors (0760-0740), STUDIO EQUIPMENT & SUPPLIES—C-201
- Line Voltage Meter, Measuring/Monitoring Meters (0800-1860), TEST & MEASUREMENT EQUIPMENT & SUPPLIES—C-226
- Load Resistors, Coaxial (0210-0780), BROADCAST EQUIPMENT—C-130
- Loaders, Audio Tape Equipment & Accessories (0710-1320), STUDIO EQUIPMENT & SUPPLIES—C-184
- Loaders, VTRs & VCRs (0770-6880), STUDIO EQUIPMENT & SUPPLIES—C-220
- Loads, RF Power Equipment (0210-1040), BROADCAST EQUIPMENT—C-131
- Local Video Switchers (0770-5880), STUDIO EQUIPMENT & SUPPLIES—C-218
- Locks, Security (0360-0160), CABLE EQUIPMENT & SUPPLIES—C-143
- Log Printers, Logging, Monitoring Test Equipment (0800-1580), TEST & MEASUREMENT EQUIPMENT & SUPPLIES—C-226
- Logging Automation Controls & Systems (0760-0220), STUDIO EQUIPMENT & SUPPLIES—C-200
- Logging Equipment, Audio Tape Equipment & Accessories (0710-1340), STUDIO EQUIPMENT & SUPPLIES—C-184
- Logging Recorders, Videotape (0770-4620), STUDIO EQUIPMENT & SUPPLIES—C-215
- Logging Tape Recorders (0710-5600), STUDIO EQUIPMENT & SUPPLIES—C-192
- Logging, Monitoring Test Equipment (0800-1520), TEST & MEASUREMENT EQUIPMENT & SUPPLIES—C-226
- Logging, Monitoring Test Equipment, Chart Recorders (0800-1560), TEST & MEASUREMENT EQUIPMENT & SUPPLIES—C-226
- Logging, Monitoring Test Equipment, Log Printers (0800-1580), TEST & MEASUREMENT EQUIPMENT & SUPPLIES—C-226
- Logging, Monitoring Test Equipment, Radio Monitors (Automatic) (0800-1600), TEST & MEASUREMENT EQUIPMENT & SUPPLIES—C-226
- Logging, Monitoring Test Equipment, Status, Alarm Indicators (0800-1620), TEST & MEASUREMENT EQUIPMENT & SUPPLIES—C-226
- Logging, Monitoring Test Equipment, Tape-Based Loggers (0800-1640), TEST & MEASUREMENT EQUIPMENT & SUPPLIES—C-226
- Logging, Monitoring Test Equipment, TV Monitors (Automatic) (0800-1660), TEST & MEASUREMENT EQUIPMENT & SUPPLIES—C-226
- Logic Analyzers (0800-1500), TEST & MEASUREMENT EQUIPMENT & SUPPLIES—C-226
- Loudspeakers (0760-0760), STUDIO EQUIPMENT & SUPPLIES—C-201
- Loudspeakers, Control Room (0760-0780), STUDIO EQUIPMENT & SUPPLIES—C-201
- Loudspeakers, Record Studio (0760-0800), STUDIO EQUIPMENT & SUPPLIES—C-202
- Low Frequency Extenders (0710-3660), STUDIO EQUIPMENT & SUPPLIES—C-189
- Low Noise Amplifiers, Satellite Earth Station (0110-0120), ANTENNAS, TOWERS & EQUIPMENT—C-126
- Low Noise Satellite Earth Station Amplifiers (0110-0120), ANTENNAS, TOWERS & EQUIPMENT—C-126

COMMUNICATIONS DAILY

Allows you to follow—each business day—all the newsworthy events in telephone, data communications, broadcasting, cable, electronic information distribution, satellites, consumer electronics, electronic mail, home video, cellular radio . . . *everything important that's going on in communications!*

For subscription information, call collect: (202) 872-9200.

Warren Publishing, Inc.
2115 Ward Court, N.W.
Washington, D.C. 20037

M

- MATV Distribution Equipment (0220-0440), BROADCAST EQUIPMENT—C-133
- MDS Communications Systems (0500-0010), MDS/MICROWAVE EQUIPMENT & SUPPLIES—C-149
- MDS Equipment (0500-0060), MDS/MICROWAVE EQUIPMENT & SUPPLIES—C-149
- MDS Systems (0500-0080), MDS/MICROWAVE EQUIPMENT & SUPPLIES—C-149
- MDS/Microwave Equipment & Supplies (0500)—C-149
- MF Receiving Antennas (0100-0580), ANTENNAS, TOWERS & EQUIPMENT—C-121
- Machine Assignment Systems (0770-3680), STUDIO EQUIPMENT & SUPPLIES—C-213
- Machine Controls, Parallel Interface, Technical Automation (0770-3720), STUDIO EQUIPMENT & SUPPLIES—C-213
- Machine Controls, Serial Interface, Technical Automation (0770-3740), STUDIO EQUIPMENT & SUPPLIES—C-213
- Machine Controls, VI Systems, Technical Automation (0770-3760), STUDIO EQUIPMENT & SUPPLIES—C-213
- Machines, Cart, Record Only (0710-1840), STUDIO EQUIPMENT & SUPPLIES—C-185
- Magnetic Film, Sprocketed, Audio Tape Equipment & Accessories (0710-1460), STUDIO EQUIPMENT & SUPPLIES—C-184
- Magnetic Tape Transports (0710-1480), STUDIO EQUIPMENT & SUPPLIES—C-184
Maintenance (0600-0980), SERVICES—C-161
- Management Services (0600-1100), SERVICES—C-162
- Management Services, Systems (0600-2040), SERVICES—C-167
- Management Systems Consulting (0600-1120), SERVICES—C-162
- Management/Operating Systems, Cable (0350-0040), CABLE EQUIPMENT & SUPPLIES—C-142
- Manual Master Control Switchers (0770-3840), STUDIO EQUIPMENT & SUPPLIES—C-213
- Mapping Services, Strand (0600-1880), SERVICES—C-166
- Marine Radiofacsimile Chart Recorders, Weather Equipment (0770-7760), STUDIO EQUIPMENT & SUPPLIES—C-222
- Marker Generators (0800-1220), TEST & MEASUREMENT EQUIPMENT & SUPPLIES—C-225
- Market Research (0600-1140), SERVICES—C-162
- Market Valuations, Financial Services (0600-0855), SERVICES—C-160
- Marketing Services (0600-1160), SERVICES—C-163
- Master Control Consoles (0770-2200), STUDIO EQUIPMENT & SUPPLIES—C-209
- Master Control Switchers (0770-3780), STUDIO EQUIPMENT & SUPPLIES—C-213
- Master Control Switchers, Automated (0770-3800), STUDIO EQUIPMENT & SUPPLIES—C-213
- Master Control Switchers, Business Automation Interfaced (0770-3820), STUDIO EQUIPMENT & SUPPLIES—C-213
- Master Control Switchers, Manual (0770-3840), STUDIO EQUIPMENT & SUPPLIES—C-213
- Master Controls, Custom, Automation Controls & Systems (0770-0360), STUDIO EQUIPMENT & SUPPLIES—C-204
- Master, Slave Clocks, (0800-0680), TEST & MEASUREMENT EQUIPMENT & SUPPLIES—C-224
- Masts (0100-1600), ANTENNAS, TOWERS & EQUIPMENT—C-125
- Masts, ENG, Antenna Accessories (0100-0280), ANTENNAS, TOWERS & EQUIPMENT—C-119
- Matching Networks, Audio (0710-4620), STUDIO EQUIPMENT & SUPPLIES—C-191
- Matching Networks, RF (0710-4680), STUDIO EQUIPMENT & SUPPLIES—C-191
- Matching Transformers (0330-0380), CABLE EQUIPMENT & SUPPLIES—C-139
- Materials, Props Set Design (0600-1780), SERVICES—C-165
- Measuring Sets, Delay (0800-0820), TEST & MEASUREMENT EQUIPMENT & SUPPLIES—C-224
- Measuring/Monitoring Meters (0800-1700), TEST & MEASUREMENT EQUIPMENT & SUPPLIES—C-226
- Measuring/Monitoring Meters, Digital Multimeter (0800-1760), TEST & MEASUREMENT EQUIPMENT & SUPPLIES—C-226
- Measuring/Monitoring Meters, Digital Panel Meters (0800-1780), TEST & MEASUREMENT EQUIPMENT & SUPPLIES—C-226
- Measuring/Monitoring Meters, IC Testers (0800-1820), TEST & MEASUREMENT EQUIPMENT & SUPPLIES—C-226
- Measuring/Monitoring Meters, Impedance Bridges (0800-1840), TEST & MEASUREMENT EQUIPMENT & SUPPLIES—C-226
- Measuring/Monitoring Meters, Line Voltage Meter (0800-1860), TEST & MEASUREMENT EQUIPMENT & SUPPLIES—C-226
- Measuring/Monitoring Meters, Modular Test Sets (0800-1880), TEST & MEASUREMENT EQUIPMENT & SUPPLIES—C-226
- Measuring/Monitoring Meters, Peak Program (0800-1900), TEST & MEASUREMENT EQUIPMENT & SUPPLIES—C-226
- Measuring/Monitoring Meters, Power (0800-1920), TEST & MEASUREMENT EQUIPMENT & SUPPLIES—C-226
- Measuring/Monitoring Meters, TRF Meter (0800-1940), TEST & MEASUREMENT EQUIPMENT & SUPPLIES—C-226
- Measuring/Monitoring Meters, Semiconductor Testers (0800-1960), TEST & MEASUREMENT EQUIPMENT & SUPPLIES—C-226
- Measuring/Monitoring Meters, Video Level Meters (0800-1980), TEST & MEASUREMENT EQUIPMENT & SUPPLIES—C-226
- Measuring/Monitoring Meters, Video Noise Meters (0800-2000), TEST & MEASUREMENT EQUIPMENT & SUPPLIES—C-226
- Measuring/Monitoring Meters, Audio Voltmeters (0800-2020), TEST & MEASUREMENT EQUIPMENT & SUPPLIES—C-226
- Measuring/Monitoring Meters, VTVMs (0800-2040), TEST & MEASUREMENT EQUIPMENT & SUPPLIES—C-226
- Measuring/Monitoring Meters, Vu Meters (0800-2060), TEST & MEASUREMENT EQUIPMENT & SUPPLIES—C-226
- Mechanical Reverb, Audio Processing Effects Equipment (0710-0980), STUDIO EQUIPMENT & SUPPLIES—C-183
- Media Brokerage (0600-0286), SERVICES—C-153
- Merger/Acquisition Services (0600-1165), SERVICES—C-163
- Message Generators (0720-0080), STUDIO EQUIPMENT & SUPPLIES—C-193
- Messenger & Guying Wire (0100-1180), ANTENNAS, TOWERS & EQUIPMENT—C-123
- Meter Boxes-Electrical Pull Boxes (0340-0040), CABLE EQUIPMENT & SUPPLIES—C-141
- Meters (0710-3680), STUDIO EQUIPMENT & SUPPLIES—C-189
- Meters, AM Field Intensity (0800-2220), TEST & MEASUREMENT EQUIPMENT & SUPPLIES—C-227
- Meters, Burst Phase (0800-0360), TEST & MEASUREMENT EQUIPMENT & SUPPLIES—C-223
- Meters, Burst Phase, Video Test Equipment (0800-2600), TEST & MEASUREMENT EQUIPMENT & SUPPLIES—C-228
- Meters, Current, Antenna Accessories (0100-0140), ANTENNAS, TOWERS & EQUIPMENT—C-119
- Meters, Diff. Phase/Gain, Video Test Equipment (0800-2620), TEST & MEASUREMENT EQUIPMENT & SUPPLIES—C-228
- Meters, Field Intensity, Cable Test Equipment (0800-0480), TEST & MEASUREMENT EQUIPMENT & SUPPLIES—C-224
- Meters, Field Intensity, FM, RF Test Equipment (0800-2320), TEST & MEASUREMENT EQUIPMENT & SUPPLIES—C-227
- Meters, Field Strength (0800-1020), TEST & MEASUREMENT EQUIPMENT & SUPPLIES—C-225
- Meters, Field Strength, AM/FM (0800-1040), TEST & MEASUREMENT EQUIPMENT & SUPPLIES—C-225
- Meters, Field Strength, TV (0800-1060), TEST & MEASUREMENT EQUIPMENT & SUPPLIES—C-225
- Meters, Flutter & Wow, Audio Test Equipment (0800-0340), TEST & MEASUREMENT EQUIPMENT & SUPPLIES—C-223
- Meters, IM, Audio (0800-0240), TEST & MEASUREMENT EQUIPMENT & SUPPLIES—C-223
- Meters, Measuring/Monitoring, Wattmeters (0800-2080), TEST & MEASUREMENT EQUIPMENT & SUPPLIES—C-227
- Meters, Monitoring/Measuring (0800-1700), TEST & MEASUREMENT EQUIPMENT & SUPPLIES—C-226
- Meters, Monitoring/Measuring, Digital Multimeter (0800-1760), TEST & MEASUREMENT EQUIPMENT & SUPPLIES—C-226
- Meters, Monitoring/Measuring, Digital Panel Meters (0800-1780), TEST & MEASUREMENT EQUIPMENT & SUPPLIES—C-226
- Meters, Monitoring/Measuring, Impedance Bridges (0800-1840), TEST & MEASUREMENT EQUIPMENT & SUPPLIES—C-226
- Meters, Monitoring/Measuring, Line Voltage Meter (0800-1860), TEST & MEASUREMENT EQUIPMENT & SUPPLIES—C-226
- Meters, Monitoring/Measuring, Modular Test Sets (0800-1880), TEST & MEASUREMENT EQUIPMENT & SUPPLIES—C-226
- Meters, Monitoring/Measuring, Peak Program (0800-1900), TEST & MEASUREMENT EQUIPMENT & SUPPLIES—C-226
- Meters, Monitoring/Measuring, Power (0800-1920), TEST & MEASUREMENT EQUIPMENT & SUPPLIES—C-226
- Meters, Monitoring/Measuring, TRF Meter (0800-1940), TEST & MEASUREMENT EQUIPMENT & SUPPLIES—C-226
- Meters, Monitoring/Measuring, Semiconductor Testers (0800-1960), TEST & MEASUREMENT EQUIPMENT & SUPPLIES—C-226
- Meters, Monitoring/Measuring, Video Level Meters (0800-1980), TEST & MEASUREMENT EQUIPMENT & SUPPLIES—C-226
- Meters, Monitoring/Measuring, Video Noise Meters (0800-2000), TEST & MEASUREMENT EQUIPMENT & SUPPLIES—C-226
- Meters, Monitoring/Measuring, Audio Voltmeters (0800-2020), TEST & MEASUREMENT EQUIPMENT & SUPPLIES—C-226
- Meters, Monitoring/Measuring, VTVMs (0800-2040), TEST & MEASUREMENT EQUIPMENT & SUPPLIES—C-226
- Meters, Monitoring/Measuring, Vu Meters (0800-2060), TEST & MEASUREMENT EQUIPMENT & SUPPLIES—C-226
- Meters, Multimeters (0800-2120), TEST & MEASUREMENT EQUIPMENT & SUPPLIES—C-227
- Meters, Noise, Video Test Equipment (0800-2060), TEST & MEASUREMENT EQUIPMENT & SUPPLIES—C-228
- Meters, Phase Angle (0800-2180), TEST & MEASUREMENT EQUIPMENT & SUPPLIES—C-227
- Meters, Phase, RF Test Equipment (0800-2380), TEST & MEASUREMENT EQUIPMENT & SUPPLIES—C-227

- Meters, Power & VSWR (0800-2780), TEST & MEASUREMENT EQUIPMENT & SUPPLIES—C-228
- Meters, Power, Wattmeters, RF Test Equipment (0800-2400), TEST & MEASUREMENT EQUIPMENT & SUPPLIES—C-227
- Meters, RF Test Equipment, AM Field Intensity Meters (0800-2220), TEST & MEASUREMENT EQUIPMENT & SUPPLIES—C-227
- Meters, Signal Level, Cable Test Equipment (0800-0580), TEST & MEASUREMENT EQUIPMENT & SUPPLIES—C-224
- Meters, Sound Level (0770-5460), STUDIO EQUIPMENT & SUPPLIES—C-216
- Meters, TV Field Intensity, RF Test Equipment (0800-2440), TEST & MEASUREMENT EQUIPMENT & SUPPLIES—C-227
- Meters, VSWR & Power (0800-2780), TEST & MEASUREMENT EQUIPMENT & SUPPLIES—C-228
- Meters, Voltmeters (0800-2760), TEST & MEASUREMENT EQUIPMENT & SUPPLIES—C-228
- Meters, dB (0800-0800), TEST & MEASUREMENT EQUIPMENT & SUPPLIES—C-224
- Mic Mixers (I output), Consoles (0710-2360), STUDIO EQUIPMENT & SUPPLIES—C-186
- Microphone Cable (0310-0200), CABLE EQUIPMENT & SUPPLIES—C-136
- Microphone Cable Reels (0710-3780), STUDIO EQUIPMENT & SUPPLIES—C-189
- Microphone Dollies (0710-3780), STUDIO EQUIPMENT & SUPPLIES—C-189, STUDIO EQUIPMENT & SUPPLIES—C-189
- Microphone Preamps (0710-0300), STUDIO EQUIPMENT & SUPPLIES—C-181
- Microphones & Accessories (0710-3700), STUDIO EQUIPMENT & SUPPLIES—C-189
- Microphones (0710-3820), STUDIO EQUIPMENT & SUPPLIES—C-189
- Microphones Stands & Booms (0710-3720), STUDIO EQUIPMENT & SUPPLIES—C-189
- Microphones, Cable (0710-3740), STUDIO EQUIPMENT & SUPPLIES—C-189
- Microphones, Condenser (0710-3840), STUDIO EQUIPMENT & SUPPLIES—C-189
- Microphones, Dynamic (0710-3860), STUDIO EQUIPMENT & SUPPLIES—C-189
- Microphones, Electret/Condenser (0710-3880), STUDIO EQUIPMENT & SUPPLIES—C-189
- Microphones, Hand Held (0710-3900), STUDIO EQUIPMENT & SUPPLIES—C-189
- Microphones, Lapel (0710-3820), STUDIO EQUIPMENT & SUPPLIES—C-190
- Microphones, Lavalier (0710-3940), STUDIO EQUIPMENT & SUPPLIES—C-190
- Microphones, Mixers (0710-4100), STUDIO EQUIPMENT & SUPPLIES—C-190
- Microphones, Modular Capsule (0710-3960), STUDIO EQUIPMENT & SUPPLIES—C-190
- Microphones, PZM (0710-4000), STUDIO EQUIPMENT & SUPPLIES—C-190
- Microphones, Parabolic (0710-3980), STUDIO EQUIPMENT & SUPPLIES—C-190
- Microphones, RF (0710-4040), STUDIO EQUIPMENT & SUPPLIES—C-190
- Microphones, Ribbon (0710-4020), STUDIO EQUIPMENT & SUPPLIES—C-190
- Microphones, Shotgun (0710-4060), STUDIO EQUIPMENT & SUPPLIES—C-190
- Microphones, Splitters (0710-4120), STUDIO EQUIPMENT & SUPPLIES—C-190
- Microphones, Wireless (0710-4080), STUDIO EQUIPMENT & SUPPLIES—C-190
- Microprocessor CCU Components, Stand Alone, Cameras & Accessories (0770-0980), STUDIO EQUIPMENT & SUPPLIES—C-206
- Microprocessor-Controlled Production Switchers, Automated (0770-4300), STUDIO EQUIPMENT & SUPPLIES—C-215
- Microwave Antenna Alignment Systems (0100-0080), ANTENNAS, TOWERS & EQUIPMENT—C-119
- Microwave Antennas (0500-0180), MDS/MICROWAVE EQUIPMENT & SUPPLIES—C-149
- Microwave Attenuators (0800-0140), TEST & MEASUREMENT EQUIPMENT & SUPPLIES—C-223
- Microwave Communications Systems (0210-0400), BROADCAST EQUIPMENT—C-129
- Microwave Detectors (0800-0900), TEST & MEASUREMENT EQUIPMENT & SUPPLIES—C-224
- Microwave Downconverters (0500-0220), MDS/MICROWAVE EQUIPMENT & SUPPLIES—C-149
- Microwave Equipment (0500-0140), MDS/MICROWAVE EQUIPMENT & SUPPLIES—C-149
- Microwave Equipment, Airborne (0500-0160), MDS/MICROWAVE EQUIPMENT & SUPPLIES—C-149
- Microwave Equipment, Intercity (0500-0280), MDS/MICROWAVE EQUIPMENT & SUPPLIES—C-149
- Microwave Equipment, Maintenance (0600-1040), SERVICES—C-161
- Microwave Equipment, Portable ENG (0500-0300), MDS/MICROWAVE EQUIPMENT & SUPPLIES—C-149
- Microwave Feed Systems (0500-0240), MDS/MICROWAVE EQUIPMENT & SUPPLIES—C-149
- Microwave Filters (0500-0260), MDS/MICROWAVE EQUIPMENT & SUPPLIES—C-149
- Microwave Portable Transmitting Antennas (0100-0820), ANTENNAS, TOWERS & EQUIPMENT—C-122
- Microwave Preamplifiers (0500-0320), MDS/MICROWAVE EQUIPMENT & SUPPLIES—C-150
- Microwave Radomes (0500-0340), MDS/MICROWAVE EQUIPMENT & SUPPLIES—C-150
- Microwave Radomes, Heated (0500-0360), MDS/MICROWAVE EQUIPMENT & SUPPLIES—C-150
- Microwave Radomes, Unheated (0500-0380), MDS/MICROWAVE EQUIPMENT & SUPPLIES—C-150
- Microwave Receivers (0500-0400), MDS/MICROWAVE EQUIPMENT & SUPPLIES—C-150
- Microwave Receivers, Central (0500-0200), MDS/MICROWAVE EQUIPMENT & SUPPLIES—C-149
- Microwave Receiving Antennas (0100-0600), ANTENNAS, TOWERS & EQUIPMENT—C-121
- Microwave STLs (0750-0560), STUDIO EQUIPMENT & SUPPLIES—C-200
- Microwave Subcarrier Equipment (0500-0480), MDS/MICROWAVE EQUIPMENT & SUPPLIES—C-150
- Microwave Test Equipment, TEST & MEASUREMENT EQUIPMENT & SUPPLIES—C-150
- Microwave Test Equipment (0800-2090), TEST & MEASUREMENT EQUIPMENT & SUPPLIES—C-227
- Microwave Towers (0500-0420), MDS/MICROWAVE EQUIPMENT & SUPPLIES—C-150
- Microwave Transceivers (0500-0440), MDS/MICROWAVE EQUIPMENT & SUPPLIES—C-150
- Microwave Transmitters (0500-0460), MDS/MICROWAVE EQUIPMENT & SUPPLIES—C-150
- Microwave Transmitting Antennas (0100-0800), ANTENNAS, TOWERS & EQUIPMENT—C-122
- Microwave/MDS Equipment & Supplies (0500)—C-149
- Mike Amplifiers (0710-0160), STUDIO EQUIPMENT & SUPPLIES—C-180
- Mike, Announcers, With Headphones (0710-3280), STUDIO EQUIPMENT & SUPPLIES—C-188
- Minority Programming (0610-0320), SERVICES—C-175
- Mixer Amplifiers (0710-0180), STUDIO EQUIPMENT & SUPPLIES—C-180
- Mixers (I output), Mic, Consoles (0710-2360), STUDIO EQUIPMENT & SUPPLIES—C-186
- Mixers, Microphones & Accessories (0710-4100), STUDIO EQUIPMENT & SUPPLIES—C-190
- Mixing & Splitting Networks (0100-1340), ANTENNAS, TOWERS & EQUIPMENT—C-124
- Mixing Networks (0710-4640), STUDIO EQUIPMENT & SUPPLIES—C-191
- Mobile Equipment & Supplies (0750-0000), STUDIO EQUIPMENT & SUPPLIES—C-198
- Mobile Studios & Consoles (0750-0300), STUDIO EQUIPMENT & SUPPLIES—C-199
- Mobile Units & Vans (0750-0700), STUDIO EQUIPMENT & SUPPLIES—C-200
- Mobile Units & Vans, Vans With Ladders (0750-0740), STUDIO EQUIPMENT & SUPPLIES—C-200
- Mobile Units & Vans, Video Production (0750-0760), STUDIO EQUIPMENT & SUPPLIES—C-200
- Mobile Units (0750-0400), STUDIO EQUIPMENT & SUPPLIES—C-199
- Mobile Vehicle Construction (0600-1180), SERVICES—C-163
- Mobile/Studio, Compact Production Switchers (0770-4320), STUDIO EQUIPMENT & SUPPLIES—C-215
- Mobile Units & Vans, Eng/Reng Remote (0750-0720), STUDIO EQUIPMENT & SUPPLIES—C-200
- Modems (0400-0280), COMPUTER SYSTEMS & ACCESSORIES—C-147
- Modems, Analog (0400-0300), COMPUTER SYSTEMS & ACCESSORIES—C-147
- Modems, Digital (0400-0320), COMPUTER SYSTEMS & ACCESSORIES—C-147
- Modular Amplifier Stations (0330-0400), CABLE EQUIPMENT & SUPPLIES—C-140
- Modular Broadcast Mono Computer Systems (0400-0080), COMPUTER SYSTEMS & ACCESSORIES—C-147
- Modular News Studio Set Design Services (0600-1760), SERVICES—C-165
- Modular Test Sets, Measuring/Monitoring Meters (0800-1880), TEST & MEASUREMENT EQUIPMENT & SUPPLIES—C-226
- Modular, Capsule Microphones (0710-3960), STUDIO EQUIPMENT & SUPPLIES—C-190
- Modulation Controllers, Transmitter (0220-0500), BROADCAST EQUIPMENT—C-133
- Modulation Controllers (0710-4140), STUDIO EQUIPMENT & SUPPLIES—C-190
- Modulation Density Processing Equipment (0710-4160), STUDIO EQUIPMENT & SUPPLIES—C-190
- Modulation Monitors, RF Test Equipment (0800-2360), TEST & MEASUREMENT EQUIPMENT & SUPPLIES—C-227
- Modulation Monitors-Audio & RF (0710-4420), STUDIO EQUIPMENT & SUPPLIES—C-190
- Modulation Transformers (0210-1640), BROADCAST EQUIPMENT—C-132
- Modulators (0100-1200), ANTENNAS, TOWERS & EQUIPMENT—C-123
- Modulators, RF Power Equipment (0210-1060), BROADCAST EQUIPMENT—C-131
- Modulators, Stereo Multiplex (0710-4220), STUDIO EQUIPMENT & SUPPLIES—C-190
- Modulators, TV (0710-4240), STUDIO EQUIPMENT & SUPPLIES—C-190
- Modulators, TV (0770-3860), STUDIO EQUIPMENT & SUPPLIES—C-213
- Molding Duct, Apartment Installation Equipment (0320-0060), CABLE EQUIPMENT & SUPPLIES—C-136
- Molding/Duct Systems-Underwater (0710-4260), STUDIO EQUIPMENT & SUPPLIES—C-190
- Monaural Audio Consoles (0710-0480), STUDIO EQUIPMENT & SUPPLIES—C-182
- Monaural Cartridge Systems (0710-2000), STUDIO EQUIPMENT & SUPPLIES—C-185
- Monitor Display Audio Level Indicators,

BUYERS GUIDE PRODUCT INDEX

- Video (0710-0640), STUDIO EQUIPMENT & SUPPLIES—C-182
- Monitor Headphones, Audio (0710-0700), STUDIO EQUIPMENT & SUPPLIES—C-182
- Monitor Speakers, Audio (0710-0720), STUDIO EQUIPMENT & SUPPLIES—C-182
- Monitor Tubes, CRT (0760-1500), STUDIO EQUIPMENT & SUPPLIES—C-203
- Monitor, Power Amplifiers (0710-0140), STUDIO EQUIPMENT & SUPPLIES—C-180
- Monitor-Based Teleprompters (0720-0180), STUDIO EQUIPMENT & SUPPLIES—C-194
- Monitoring Test Equipment, Logging (0800-1520), TEST & MEASUREMENT EQUIPMENT & SUPPLIES—C-226
- Monitoring Test Equipment, Logging, Chart Recorders (0800-1560), TEST & MEASUREMENT EQUIPMENT & SUPPLIES—C-226
- Monitoring Test Equipment, Log Printers (0800-1580), TEST & MEASUREMENT EQUIPMENT & SUPPLIES—C-226
- Monitoring Test Equipment, Logging, Radio Monitors (Automatic) (0800-1600), TEST & MEASUREMENT EQUIPMENT & SUPPLIES—C-226
- Monitoring Test Equipment, Logging, Status, Alarm Indicators (0800-1620), TEST & MEASUREMENT EQUIPMENT & SUPPLIES—C-226
- Monitoring Test Equipment, Tape-Based Loggers (0800-1640), TEST & MEASUREMENT EQUIPMENT & SUPPLIES—C-226
- Monitoring Test Equipment, Logging, TV Monitors (Automatic) (0800-1660), TEST & MEASUREMENT EQUIPMENT & SUPPLIES—C-226
- Monitoring/Measuring Meters (0800-1700), TEST & MEASUREMENT EQUIPMENT & SUPPLIES—C-226
- Monitoring/Measuring Meters, Digital Multimeter (0800-1760), TEST & MEASUREMENT EQUIPMENT & SUPPLIES—C-226
- Monitoring/Measuring Meters, Digital Panel Meters (0800-1780), TEST & MEASUREMENT EQUIPMENT & SUPPLIES—C-226
- Monitoring/Measuring Meters, IC Testers (0800-1820), TEST & MEASUREMENT EQUIPMENT & SUPPLIES—C-226
- Monitoring/Measuring Meters, Impedance Bridges (0800-1840), TEST & MEASUREMENT EQUIPMENT & SUPPLIES—C-226
- Monitoring/Measuring Meters, Line Voltage Meter (0800-1860), TEST & MEASUREMENT EQUIPMENT & SUPPLIES—C-226
- Monitoring/Measuring Meters, Modular Test Sets (0800-1880), TEST & MEASUREMENT EQUIPMENT & SUPPLIES—C-226
- Monitoring/Measuring Meters, Peak Program (0800-1900), TEST & MEASUREMENT EQUIPMENT & SUPPLIES—C-226
- Monitoring/Measuring Meters, Power (0800-1920), TEST & MEASUREMENT EQUIPMENT & SUPPLIES—C-226
- Monitoring/Measuring Meters, TRF Meter (0800-1940), TEST & MEASUREMENT EQUIPMENT & SUPPLIES—C-226
- Monitoring/Measuring Meters, Semiconductor Testers (0800-1960), TEST & MEASUREMENT EQUIPMENT & SUPPLIES—C-226
- Monitoring/Measuring Meters, Video Level Meters (0800-1980), TEST & MEASUREMENT EQUIPMENT & SUPPLIES—C-226
- Monitoring/Measuring Meters, Video Noise Meters (0800-2000), TEST & MEASUREMENT EQUIPMENT & SUPPLIES—C-226
- Monitoring/Measuring Meters, Audio Voltmeters (0800-2020), TEST & MEASUREMENT EQUIPMENT & SUPPLIES—C-226
- Monitoring/Measuring Meters, VTVMs (0800-2040), TEST & MEASUREMENT EQUIPMENT & SUPPLIES—C-226
- Monitoring/Measuring Meters, Vu Meters (0800-2060), TEST & MEASUREMENT EQUIPMENT & SUPPLIES—C-226
- Monitors (0770-3880), STUDIO EQUIPMENT & SUPPLIES—C-213
- Monitors (0800-2100), TEST & MEASUREMENT EQUIPMENT & SUPPLIES—C-227
- Monitors, Antenna, RF Test Equipment (0800-2240), TEST & MEASUREMENT EQUIPMENT & SUPPLIES—C-227
- Monitors, Audio (0710-0680), STUDIO EQUIPMENT & SUPPLIES—C-182
- Monitors, B & W (0770-3900), STUDIO EQUIPMENT & SUPPLIES—C-213
- Monitors, B & W, Rack (0770-3920), STUDIO EQUIPMENT & SUPPLIES—C-213
- Monitors, B & W, Standalone (0770-3940), STUDIO EQUIPMENT & SUPPLIES—C-213
- Monitors, Color (0770-3960), STUDIO EQUIPMENT & SUPPLIES—C-213
- Monitors, Color (0770-7140), STUDIO EQUIPMENT & SUPPLIES—C-221
- Monitors, Color NTSC (0770-7180), STUDIO EQUIPMENT & SUPPLIES—C-221
- Monitors, Color, Rack (0770-3980), STUDIO EQUIPMENT & SUPPLIES—C-214
- Monitors, Color, Standalone (0770-4000), STUDIO EQUIPMENT & SUPPLIES—C-214
- Monitors, DC Portable (0770-7160), STUDIO EQUIPMENT & SUPPLIES—C-221
- Monitors, Modulation, RF Test Equipment (0800-2360), TEST & MEASUREMENT EQUIPMENT & SUPPLIES—C-227
- Monitors, Monochrome (0770-7220), STUDIO EQUIPMENT & SUPPLIES—C-221
- Monitors, Pulse Cross (0770-4020), STUDIO EQUIPMENT & SUPPLIES—C-214
- Monitors, RGB (0770-7200), STUDIO EQUIPMENT & SUPPLIES—C-221
- Monitors, Video (0770-7100), STUDIO EQUIPMENT & SUPPLIES—C-220
- Monitors, Video Projector (0770-7240), STUDIO EQUIPMENT & SUPPLIES—C-221
- Monitors, Waveform (0770-4080), STUDIO EQUIPMENT & SUPPLIES—C-214
- Monitors-Audio & RF (0710-4280), STUDIO EQUIPMENT & SUPPLIES—C-190
- Monitors-Audio & RF, AM System (0710-4300), STUDIO EQUIPMENT & SUPPLIES—C-190
- Monitors-Audio & RF, Antenna (0710-4320), STUDIO EQUIPMENT & SUPPLIES—C-190
- Monitors-Audio & RF, Base Current/Ant Sampling (0710-4340), STUDIO EQUIPMENT & SUPPLIES—C-190
- Monitors-Audio & RF, Directional (0710-4360), STUDIO EQUIPMENT & SUPPLIES—C-190
- Monitors-Audio & RF, FM (0710-4400), STUDIO EQUIPMENT & SUPPLIES—C-190
- Monitors-Audio & RF, Frequency (0710-4380), STUDIO EQUIPMENT & SUPPLIES—C-190
- Monitors-Audio & RF, Modulation (0710-4420), STUDIO EQUIPMENT & SUPPLIES—C-190
- Monitors-Audio & RF, Phase (0710-4440), STUDIO EQUIPMENT & SUPPLIES—C-190
- Monitors-Audio & RF, Power (0710-4480), STUDIO EQUIPMENT & SUPPLIES—C-190
- Monitors-Audio & RF, Program (0710-4480), STUDIO EQUIPMENT & SUPPLIES—C-190
- Monitors-Audio & RF, RF Level (0710-4500), STUDIO EQUIPMENT & SUPPLIES—C-190
- Monitors-Audio & RF, SCA (0710-4520), STUDIO EQUIPMENT & SUPPLIES—C-191
- Monitors-Audio & RF, TV Aural (0710-4540), STUDIO EQUIPMENT & SUPPLIES—C-191
- Monitors/Receivers (0770-4040), STUDIO EQUIPMENT & SUPPLIES—C-214
- Mono Headphones (0710-3240), STUDIO EQUIPMENT & SUPPLIES—C-188
- Mono Studio (3+ outputs) Consoles (0710-2400), STUDIO EQUIPMENT & SUPPLIES—C-186
- Monochrome Monitors (0770-7220), STUDIO EQUIPMENT & SUPPLIES—C-221
- Monochrome Portable Cameras (0770-0760), STUDIO EQUIPMENT & SUPPLIES—C-206
- Monochrome Studio Cameras (0770-0860), STUDIO EQUIPMENT & SUPPLIES—C-206
- Motion Picture Camera Lenses, 8mm (0730-0660), STUDIO EQUIPMENT & SUPPLIES—C-195
- Motion Picture Cameras & Supplies (0730-0620), STUDIO EQUIPMENT & SUPPLIES—C-195
- Motion Picture Cameras & Supplies, 16mm, Lenses (0730-0700), STUDIO EQUIPMENT & SUPPLIES—C-195
- Motion Picture Cameras & Supplies, Cans (0730-0780), STUDIO EQUIPMENT & SUPPLIES—C-195
- Motion Picture Cameras & Supplies, Reels (0730-0780), STUDIO EQUIPMENT & SUPPLIES—C-195
- Motion Picture Cameras, 35mm (0730-0720), STUDIO EQUIPMENT & SUPPLIES—C-195
- Motion Picture Cameras, 35mm, Lenses (0730-0740), STUDIO EQUIPMENT & SUPPLIES—C-195
- Motion Picture Cameras, 8mm (0730-0640), STUDIO EQUIPMENT & SUPPLIES—C-195
- Motion Picture Cameras, 16mm (0730-0680), STUDIO EQUIPMENT & SUPPLIES—C-195
- Motion Picture Features, Programming (0610-0340), SERVICES—C-175
- Motion Picture Projectors (0730-0800), STUDIO EQUIPMENT & SUPPLIES—C-195
- Motion Picture Projectors, 8mm (0730-0820), STUDIO EQUIPMENT & SUPPLIES—C-195
- Motion Picture Projectors, 16mm (0730-0840), STUDIO EQUIPMENT & SUPPLIES—C-195
- Motion Picture Projectors, 35mm (0730-0860), STUDIO EQUIPMENT & SUPPLIES—C-195
- Motion Picture Projectors, Forward Throw (0730-0880), STUDIO EQUIPMENT & SUPPLIES—C-195
- Motion Picture Projectors, Rear Screen (0730-0900), STUDIO EQUIPMENT & SUPPLIES—C-195
- Motion picture shorts, Programming (0610-0360), SERVICES—C-176
- Motors, Tape Recorder Parts & Accessories (0710-5760), STUDIO EQUIPMENT & SUPPLIES—C-192
- Mounting Heads, Mounts, Carrying Systems, Camera Accessories (0770-1360), STUDIO EQUIPMENT & SUPPLIES—C-207
- Mounting/Stabilizing Equipment, Airborne, Camera Accessories (0770-1220), STUDIO EQUIPMENT & SUPPLIES—C-207
- Mounting/Stabilizing, Airborne, Film Equipment (0730-0080), STUDIO EQUIPMENT & SUPPLIES—C-194
- Mounts, Camera Mounts & Accessories (0730-0060), STUDIO EQUIPMENT & SUPPLIES—C-194
- Mounts, Carrying Systems & Accessories, Cameras (0770-1200), STUDIO EQUIPMENT & SUPPLIES—C-207
- Mounts, Carrying Systems, Booms, Camera (0770-1240), STUDIO EQUIPMENT & SUPPLIES—C-207
- Mounts, Carrying Systems, Camera Accessories, Cranes (0770-1280), STUDIO EQUIPMENT & SUPPLIES—C-207
- Mounts, Carrying Systems, Dollies, Camera Accessories (0770-1300), STUDIO EQUIPMENT & SUPPLIES—C-207
- Mounts, Carrying Systems, ENG Braces, Camera Accessories (0770-1320), STUDIO EQUIPMENT & SUPPLIES—C-207
- Mounts, Carrying Systems, Mounting Heads, Camera Accessories (0770-1360), STUDIO EQUIPMENT & SUPPLIES—C-207
- Mounts, Carrying Systems, Pan & Tilt Heads,

- Camera Accessories (0770-1380), STUDIO EQUIPMENT & SUPPLIES—C-207
- Mounts, Carrying Systems, Stabilizing Pan & Tilt Heads, Camera Accessories (0770-1400), STUDIO EQUIPMENT & SUPPLIES—C-207
- Mounts, Carrying Systems, Pedestals, Camera Accessories (0770-1420), STUDIO EQUIPMENT & SUPPLIES—C-207
- Mounts, Carrying Systems, Pods, Camera Accessories (0770-1440), STUDIO EQUIPMENT & SUPPLIES—C-207
- Mounts, Carrying Systems, Tripods, Camera Accessories (0770-1460), STUDIO EQUIPMENT & SUPPLIES—C-207
- Mounts, Carrying Systems, Remote Controls, Camera Accessories (0770-1480), STUDIO EQUIPMENT & SUPPLIES—C-207
- Multi-Track Reels, Tape Recorders & Accessories (0710-5920), STUDIO EQUIPMENT & SUPPLIES—C-193
- Multi-Trap Enclosures, Apartment Installation Equipment (0320-0080), CABLE EQUIPMENT & SUPPLIES—C-136
- Multibeam Antennas, Satellite Earth Station (0110-0140), ANTENNAS, TOWERS & EQUIPMENT—C-126
- Multiburst Synce Generators, Video Signal Processing Equipment (0770-7520), STUDIO EQUIPMENT & SUPPLIES—C-221
- Multicarrier Systems (0710-4560), STUDIO EQUIPMENT & SUPPLIES—C-191
- Multideck Cart Players/Recorders (0710-2140), STUDIO EQUIPMENT & SUPPLIES—C-186
- Multimeter, Digital (0800-1760), TEST & MEASUREMENT EQUIPMENT & SUPPLIES—C-226
- Multimeters (0800-2120), TEST & MEASUREMENT EQUIPMENT & SUPPLIES—C-227
- Multiple Access Controllers (0770-4080), STUDIO EQUIPMENT & SUPPLIES—C-214
- Multiple Deck Cart Machines (0710-1800), STUDIO EQUIPMENT & SUPPLIES—C-185
- Multiple Deck Cart Machines (0770-1540), STUDIO EQUIPMENT & SUPPLIES—C-207
- Multiple Deck, Cassette Players/Recorders (0710-2280), STUDIO EQUIPMENT & SUPPLIES—C-186
- Multiplex Communications Systems (0210-0420), BROADCAST EQUIPMENT—C-129
- Multiplexers & Projectors, Film Chains (0730-0580), STUDIO EQUIPMENT & SUPPLIES—C-195
- Multiplexers & Projectors, Film Chains, Light Control (0730-0600), STUDIO EQUIPMENT & SUPPLIES—C-195
- Multiplexers (0210-0800), BROADCAST EQUIPMENT—C-130
- Multiplexers, Optical, Telecine Equipment & Accessories (0770-6400), STUDIO EQUIPMENT & SUPPLIES—C-219
- Multisource Editors, Post-Production Equipment (0770-4160), STUDIO EQUIPMENT & SUPPLIES—C-214
- Multitap, Taps, Transmission Line (0370-0480), CABLE EQUIPMENT & SUPPLIES—C-145
- Multitrack (8+) ATR Tape Decks, Audio Tape Equipment & Accessories (0710-1540), STUDIO EQUIPMENT & SUPPLIES—C-184
- Music Library Services (0600-1200), SERVICES—C-163
- Music Synthesizers, Audio Processing Effects Equipment (0710-1000), STUDIO EQUIPMENT & SUPPLIES—C-183
- Music, Programming (0610-0380), SERVICES—C-176
- N**
- NTSC Color Monitors (0770-7180), STUDIO EQUIPMENT & SUPPLIES—C-221
- NTSC Encoders, Video Signal Processing Equipment (0770-7420), STUDIO EQUIPMENT & SUPPLIES—C-221
- NTSC Signal Test Generators (0800-1240), TEST & MEASUREMENT EQUIPMENT & SUPPLIES—C-225
- Needles, Turntables & Accessories (0710-6060), STUDIO EQUIPMENT & SUPPLIES—C-193
- Networks (0710-4600), STUDIO EQUIPMENT & SUPPLIES—C-191
- Networks, Audio Matching (0710-4620), STUDIO EQUIPMENT & SUPPLIES—C-191
- Networks, Mibing (0710-4640), STUDIO EQUIPMENT & SUPPLIES—C-191
- Networks, Phasing (0710-4660), STUDIO EQUIPMENT & SUPPLIES—C-191
- Networks, RF Matching (0710-4680), STUDIO EQUIPMENT & SUPPLIES—C-191
- News Programming Equipment (0760-0140), STUDIO EQUIPMENT & SUPPLIES—C-200
- News Services (0610-0040), SERVICES—C-170
- Newspaper Brokerage (0600-0289), SERVICES—C-153
- Newsreels, Programming (0610-0400), SERVICES—C-176
- Newsroom Computer Systems (0400-0140), COMPUTER SYSTEMS & ACCESSORIES—C-147
- Nicad Batteries (0750-0100), STUDIO EQUIPMENT & SUPPLIES—C-198
- Nicad Batteries, Power Supplies (0760-0960), STUDIO EQUIPMENT & SUPPLIES—C-202
- Noise Meters, Video Test Equipment (0800-2660), TEST & MEASUREMENT EQUIPMENT & SUPPLIES—C-228
- Noise Meters, Video, Measuring/Monitoring Meters (0800-2000), TEST & MEASUREMENT EQUIPMENT & SUPPLIES—C-226
- Noise Reducers, Digital Processing Equipment (0770-2620), STUDIO EQUIPMENT & SUPPLIES—C-210
- Noise Reduction Equipment (0710-4700), STUDIO EQUIPMENT & SUPPLIES—C-191
- Noise Reduction Systems (0710-4720), STUDIO EQUIPMENT & SUPPLIES—C-191
- Noise Reduction Systems (see Digital Processing Equipment 0770-2480)
- Noise Reduction, Audio Processing Effects Equipment (0710-1020), STUDIO EQUIPMENT & SUPPLIES—C-183
- Non-Addressable Set-Top Converters (0330-0500), CABLE EQUIPMENT & SUPPLIES—C-140
- Non-Duplication Switchers (0100-1220), ANTENNAS, TOWERS & EQUIPMENT—C-124
- Nonadditive Keyers, Special Effects Equipment (0770-5660), STUDIO EQUIPMENT & SUPPLIES—C-217
- O**
- Off-Premise Set-Top Converters (0330-0520), CABLE EQUIPMENT & SUPPLIES—C-140
- One and**1 & 2 Track Reels, Tape Recorders & Accessories (0710-5940), STUDIO EQUIPMENT & SUPPLIES—C-193
- One-Way Drop Equipment (0330-0280), CABLE EQUIPMENT & SUPPLIES—C-139
- Open Reel Video Tape (0770-6240), STUDIO EQUIPMENT & SUPPLIES—C-219
- Open Reels, Audio Tape Equipment & Accessories (0710-1380), STUDIO EQUIPMENT & SUPPLIES—C-184
- Open-end film commercials (made for TV), Programming (0610-0420), SERVICES—C-176
- Operating/Management Systems, Cable (0350-0040), CABLE EQUIPMENT & SUPPLIES—C-142
- Operations Analysis Services (0600-1250), SERVICES—C-163
- Optical Demodulators (0770-2440), STUDIO EQUIPMENT & SUPPLIES—C-209
- Optical Fiber Cable (0370-0320), CABLE EQUIPMENT & SUPPLIES—C-145
- Optical Fiber Connectors & Fittings (0370-0180), CABLE EQUIPMENT & SUPPLIES—C-144
- Optical Multiplexers, Telecine Equipment & Accessories (0770-6400), STUDIO EQUIPMENT & SUPPLIES—C-219
- Oscillators, Tone (0710-4740), STUDIO EQUIPMENT & SUPPLIES—C-191
- Oscilloscope Tubes, CRT (0760-1520), STUDIO EQUIPMENT & SUPPLIES—C-203
- Oscilloscopes (0800-1680), TEST & MEASUREMENT EQUIPMENT & SUPPLIES—C-226
- Oscilloscopes (0800-2160), TEST & MEASUREMENT EQUIPMENT & SUPPLIES—C-227
- Output Controls, Transmitter (0220-0520), BROADCAST EQUIPMENT—C-133
- P**
- PPM Audio Level Indicators (0710-0820), STUDIO EQUIPMENT & SUPPLIES—C-182
- PTV Scramblers, RF Equipment, Two-Way Systems (0380-0100), CABLE EQUIPMENT & SUPPLIES—C-146
- PZM Microphones (0710-4000), STUDIO EQUIPMENT & SUPPLIES—C-190
- Pack/Test Instruments, Batteries & Accessories (0750-0240), STUDIO EQUIPMENT & SUPPLIES—C-199
- Packs/Eng, Batteries & Accessories (0750-0200), STUDIO EQUIPMENT & SUPPLIES—C-199
- Packs/Lighting, Batteries & Accessories (0750-0220), STUDIO EQUIPMENT & SUPPLIES—C-199
- Pan & Tilt Heads, Film Equipment (0730-0240), STUDIO EQUIPMENT & SUPPLIES—C-194
- Pan & Tilt Heads, Mounts, Carrying Systems, Camera Accessories (0770-1380), STUDIO EQUIPMENT & SUPPLIES—C-207
- Pan & Tilt Heads, Remote Systems, Film Equipment (0730-0260), STUDIO EQUIPMENT & SUPPLIES—C-194
- Pan & Tilt Heads, Stabilizing, Mounts, Carrying Systems, Camera Accessories (0770-1400), STUDIO EQUIPMENT & SUPPLIES—C-207
- Panel Meters, Digital, Measuring/Monitoring Meters (0800-1780), TEST & MEASUREMENT EQUIPMENT & SUPPLIES—C-226
- Panels, Audio Patch (0710-0740), STUDIO EQUIPMENT & SUPPLIES—C-182
- Panels, Jack (0760-0640), STUDIO EQUIPMENT & SUPPLIES—C-201
- Panels, Jack, Wired (0760-0660), STUDIO EQUIPMENT & SUPPLIES—C-201
- Parabolic Microphones (0710-3980), STUDIO EQUIPMENT & SUPPLIES—C-190
- Parallel Interface Machine Controls, Technical Automation (0770-3720), STUDIO EQUIPMENT & SUPPLIES—C-213
- Parametric Equalizers, Audio Processing Effects Equipment (0710-1040), STUDIO EQUIPMENT & SUPPLIES—C-183
- Parental Control Devices (0360-0180), CABLE EQUIPMENT & SUPPLIES—C-143
- Parts & Accessories, Tape Recorders (0710-5620), STUDIO EQUIPMENT & SUPPLIES—C-192
- Passive Reflectors (0100-1240), ANTENNAS, TOWERS & EQUIPMENT—C-124
- Patch Panel, Lighting & Power Equipment & Supplies (0740-0120), STUDIO EQUIPMENT & SUPPLIES—C-196
- Patch Panels, Audio (0710-0740), STUDIO EQUIPMENT & SUPPLIES—C-182
- Pattern Generators, Color (0770-3280), STUDIO EQUIPMENT & SUPPLIES—C-212
- Pay Cable Systems, Security Equipment (0360-0200), CABLE EQUIPMENT & SUPPLIES—C-143
- Pay Cable, Programming (0610-0440), SERVICES—C-177
- Pay Programming, Stand-Alone (0610-0540), SERVICES—C-178
- Pay TV Decoders (0310-0280), CABLE EQUIPMENT & SUPPLIES—C-136
- Pay TV Encoders (0310-0300), CABLE EQUIPMENT & SUPPLIES—C-136

BUYERS GUIDE PRODUCT INDEX

- Pay TV Equipment (0310-0260), CABLE EQUIPMENT & SUPPLIES—C-136
- Pay TV, Pay-Per-View Systems (0310-0320), CABLE EQUIPMENT & SUPPLIES—C-136
- Pay-Per-View Systems (0310-0320), CABLE EQUIPMENT & SUPPLIES—C-136
- Peak Limiting, AM Amplifiers (0710-0200), STUDIO EQUIPMENT & SUPPLIES—C-181
- Peak Limiting, FM Amplifiers (0710-0220), STUDIO EQUIPMENT & SUPPLIES—C-181
- Peak Program, Measuring/Monitoring Meters (0800-1900), TEST & MEASUREMENT EQUIPMENT & SUPPLIES—C-226
- Pedestal Housings (0340-0060), CABLE EQUIPMENT & SUPPLIES—C-142
- Pedestal Taps, Transmission Line (0370-0500), CABLE EQUIPMENT & SUPPLIES—C-146
- Pedestals (0760-0840), STUDIO EQUIPMENT & SUPPLIES—C-202
- Pedestals, Film Equipment (0730-0280), STUDIO EQUIPMENT & SUPPLIES—C-194
- Pedestals, Mounts, Carrying Systems, Camera Accessories (0770-1420), STUDIO EQUIPMENT & SUPPLIES—C-207
- Personnel Recruiting/Search Services (0600-1320), SERVICES—C-163
- Phase Angle Meters (0800-2180), TEST & MEASUREMENT EQUIPMENT & SUPPLIES—C-227
- Phase Control Matrixing Cart Players/Recorders (0710-2160), STUDIO EQUIPMENT & SUPPLIES—C-186
- Phase Corrector Cart (0710-4800), STUDIO EQUIPMENT & SUPPLIES—C-191
- Phase Correctors, Cart (0770-4100), STUDIO EQUIPMENT & SUPPLIES—C-214
- Phase Enhancers, Stereo (0710-2940), STUDIO EQUIPMENT & SUPPLIES—C-187
- Phase Meter, Burst (0800-0360), TEST & MEASUREMENT EQUIPMENT & SUPPLIES—C-223
- Phase Meters, Burst, Video Test Equipment (0800-2600), TEST & MEASUREMENT EQUIPMENT & SUPPLIES—C-228
- Phase Meters, RF Test Equipment (0800-2380), TEST & MEASUREMENT EQUIPMENT & SUPPLIES—C-227
- Phase Monitors-Audio & RF (0710-4440), STUDIO EQUIPMENT & SUPPLIES—C-190
- Phase/Gain Meters, Diff., Video Test Equipment (0800-2620), TEST & MEASUREMENT EQUIPMENT & SUPPLIES—C-228
- Phase/Gain Sets, Differential (0800-0980), TEST & MEASUREMENT EQUIPMENT & SUPPLIES—C-225
- Phasing & Branching Systems, AM (0210-0020), BROADCAST EQUIPMENT—C-128
- Phasing Networks (0710-4660), STUDIO EQUIPMENT & SUPPLIES—C-191
- Phasing Networks, RF Power Equipment (0210-1080), BROADCAST EQUIPMENT—C-131
- Phasing/Branching Systems, Antenna Accessories (0100-0300), ANTENNAS, TOWERS & EQUIPMENT—C-120
- Phono Cartridges, Disc Playing Equipment (0710-2600), STUDIO EQUIPMENT & SUPPLIES—C-187
- Phono Cartridges, Turntables & Accessories (0710-6080), STUDIO EQUIPMENT & SUPPLIES—C-193
- Phono Preamps (0710-0340), STUDIO EQUIPMENT & SUPPLIES—C-181
- Pickup Arms, Disc Playing Equipment (0710-2620), STUDIO EQUIPMENT & SUPPLIES—C-187
- Pickup Tubes, Cameras & Accessories (0770-0960), STUDIO EQUIPMENT & SUPPLIES—C-206
- Pickup Tubes, Lenses & Accessories (0770-1110), STUDIO EQUIPMENT & SUPPLIES—C-206
- Plate Transformers (0210-1680), BROADCAST EQUIPMENT—C-132
- Platforms & Bucket Lifts (0750-0260), STUDIO EQUIPMENT & SUPPLIES—C-199
- Play Kit, Extended, Recorders, Videotape (0770-4600), STUDIO EQUIPMENT & SUPPLIES—C-215
- Playback Heads, Audio (0710-3440), STUDIO EQUIPMENT & SUPPLIES—C-188
- Players/Recorders, Cart, Multideck (0710-2140), STUDIO EQUIPMENT & SUPPLIES—C-186
- Players/Recorders, Cart, Phase Control Matrixing (0710-2180), STUDIO EQUIPMENT & SUPPLIES—C-186
- Players/Recorders, Cart, Single Deck (0710-2180), STUDIO EQUIPMENT & SUPPLIES—C-186
- Players/Recorders, Cart, Time Delay (0710-2200), STUDIO EQUIPMENT & SUPPLIES—C-186
- Players/Recorders, Cassette (0710-2220), STUDIO EQUIPMENT & SUPPLIES—C-186
- Players/Recorders, Cassette, Dual Deck (0710-2240), STUDIO EQUIPMENT & SUPPLIES—C-186
- Players/Recorders, Cassette, Duplication Machine (0710-2260), STUDIO EQUIPMENT & SUPPLIES—C-186
- Players/Recorders, Cassette, Multiple Deck (0710-2280), STUDIO EQUIPMENT & SUPPLIES—C-186
- Players/Recorders, Cassette, Single Deck (0710-2300), STUDIO EQUIPMENT & SUPPLIES—C-186
- Plugs, Connector, Lighting Accessories (0740-0220), STUDIO EQUIPMENT & SUPPLIES—C-197
- Pods, Mounts, Carrying Systems, Camera Accessories (0770-1440), STUDIO EQUIPMENT & SUPPLIES—C-207
- Pole Line Hardware (0100-1260), ANTENNAS, TOWERS & EQUIPMENT—C-124
- Poles & Crossarms (0100-1280), ANTENNAS, TOWERS & EQUIPMENT—C-124
- Portable ATR Tape Decks, Audio Tape Equipment & Accessories (0710-1580), STUDIO EQUIPMENT & SUPPLIES—C-184
- Portable Cameras (0770-0720), STUDIO EQUIPMENT & SUPPLIES—C-205
- Portable Cameras, Color (0770-0740), STUDIO EQUIPMENT & SUPPLIES—C-205
- Portable Cameras, Monochrome (0770-0780), STUDIO EQUIPMENT & SUPPLIES—C-205
- Portable Computer Systems For Remotes (0400-0160), COMPUTER SYSTEMS & ACCESSORIES—C-147
- Portable Consoles (0710-2380), STUDIO EQUIPMENT & SUPPLIES—C-186
- Portable ENG Microwave Equipment (0500-0300), MDS/MICROWAVE EQUIPMENT & SUPPLIES—C-149
- Portable Equipment, Cases (0750-0280), STUDIO EQUIPMENT & SUPPLIES—C-199
- Portable Production Consoles (0750-0420), STUDIO EQUIPMENT & SUPPLIES—C-199
- Portable Production Consoles (0770-2220), STUDIO EQUIPMENT & SUPPLIES—C-209
- Portable Production Switchers (0770-4360), STUDIO EQUIPMENT & SUPPLIES—C-215
- Portable Satellite Earth Stations (0110-0160), ANTENNAS, TOWERS & EQUIPMENT—C-126
- Portable Sound Systems (0710-5340), STUDIO EQUIPMENT & SUPPLIES—C-192
- Portable Towers (0100-1620), ANTENNAS, TOWERS & EQUIPMENT—C-125
- Portable/ENG Lights, Lighting & Power Equipment & Supplies (0740-0080), STUDIO EQUIPMENT & SUPPLIES—C-196
- Positioner/Compressors, Special Effects Equipment (0770-5520), STUDIO EQUIPMENT & SUPPLIES—C-217
- Post Production Consoles (0770-2240), STUDIO EQUIPMENT & SUPPLIES—C-209
- Post-Production Equipment (0770-4120), STUDIO EQUIPMENT & SUPPLIES—C-214
- Post-Production Equipment, Editor/Controllers (0770-4140), STUDIO EQUIPMENT & SUPPLIES—C-214
- Post-Production Equipment, Multisource Editors (0770-4160), STUDIO EQUIPMENT & SUPPLIES—C-214
- Post-Production Equipment, Proprietary Time Code Systems (0770-4180), STUDIO EQUIPMENT & SUPPLIES—C-214
- Post-Production Equipment, SMPTE Time Code Generators, Readers (0770-4200), STUDIO EQUIPMENT & SUPPLIES—C-214
- Post-Production Equipment, SMPTE Time Code Synchronizers (0770-4220), STUDIO EQUIPMENT & SUPPLIES—C-214
- Post-Production Facilities, Video (0600-2220), SERVICES—C-169
- Post-Production Switchers (0770-4380), STUDIO EQUIPMENT & SUPPLIES—C-215
- Post-Production, Audio (0800-0220), SERVICES—C-152
- Post-Production/Production (0600-1340), SERVICES—C-163
- Power & Lighting Equipment & Supplies, Hangers, Studio (0740-0040), STUDIO EQUIPMENT & SUPPLIES—C-196
- Power & Lighting Equipment & Supplies, Lights, HMI (0740-0060), STUDIO EQUIPMENT & SUPPLIES—C-196
- Power & Lighting Equipment & Supplies, Portable/ENG Lights (0740-0080), STUDIO EQUIPMENT & SUPPLIES—C-196
- Power & Lighting Equipment & Supplies, Studio Lights (0740-0100), STUDIO EQUIPMENT & SUPPLIES—C-196
- Power & Lighting Equipment & Supplies, Patch Panel (0740-0120), STUDIO EQUIPMENT & SUPPLIES—C-196
- Power & VSWR Meters (0800-2780), TEST & MEASUREMENT EQUIPMENT & SUPPLIES—C-228
- Power (Semiconductor) Rectifiers (0740-0620), STUDIO EQUIPMENT & SUPPLIES—C-198
- Power Amplifiers (0710-0240), STUDIO EQUIPMENT & SUPPLIES—C-181
- Power Amplifiers, Monitor (0710-0140), STUDIO EQUIPMENT & SUPPLIES—C-180
- Power Controllers (0760-0860), STUDIO EQUIPMENT & SUPPLIES—C-202
- Power Couplers (0330-0420), CABLE EQUIPMENT & SUPPLIES—C-140
- Power Dividers (AC), Power Supplies (0760-0900), STUDIO EQUIPMENT & SUPPLIES—C-202
- Power Dividers, RF Power Equipment (0210-1100), BROADCAST EQUIPMENT—C-131
- Power Generators, Electric (0760-0600), STUDIO EQUIPMENT & SUPPLIES—C-201
- Power Generators, Power Supplies (0760-1060), STUDIO EQUIPMENT & SUPPLIES—C-202
- Power Measuring/Monitoring Meters (0800-1920), TEST & MEASUREMENT EQUIPMENT & SUPPLIES—C-226
- Power Meters (0500-0490), MDS/MICROWAVE EQUIPMENT & SUPPLIES—C-150
- Power Meters, Wattmeters, RF Test Equipment (0800-2400), TEST & MEASUREMENT EQUIPMENT & SUPPLIES—C-227
- Power Monitors-Audio & RF (0710-4460), STUDIO EQUIPMENT & SUPPLIES—C-190
- Power Supplies (0330-0440), CABLE EQUIPMENT & SUPPLIES—C-140
- Power Supplies (0710-0260), STUDIO EQUIPMENT & SUPPLIES—C-181
- Power Supplies (0760-0880), STUDIO EQUIPMENT & SUPPLIES—C-202
- Power Supplies, AC Power Dividers (0760-0900), STUDIO EQUIPMENT & SUPPLIES—C-202
- Power Supplies, Batteries (0760-0920), STUDIO EQUIPMENT & SUPPLIES—C-202
- Power Supplies, Battery Chargers (0760-1000), STUDIO EQUIPMENT & SUPPLIES—C-202
- Power Supplies, Converters (0760-1020), STUDIO EQUIPMENT & SUPPLIES—C-202

- Power Supplies, Headend (0350-0160), CABLE EQUIPMENT & SUPPLIES—C-142
- Power Supplies, Headend Standby (0100-1360), ANTENNAS, TOWERS & EQUIPMENT—C-124
- Power Supplies, Inverters (0760-1040), STUDIO EQUIPMENT & SUPPLIES—C-202
- Power Supplies, Lead-Acid Batteries (0760-0940), STUDIO EQUIPMENT & SUPPLIES—C-202
- Power Supplies, Nicad Batteries (0760-0960), STUDIO EQUIPMENT & SUPPLIES—C-202
- Power Supplies, Power Generators (0760-1060), STUDIO EQUIPMENT & SUPPLIES—C-202
- Power Supplies, Silver-Zinc Batteries (0760-0980), STUDIO EQUIPMENT & SUPPLIES—C-202
- Power Supplies, Standby (0330-0560), CABLE EQUIPMENT & SUPPLIES—C-141
- Power Supplies/Cases (0770-4240), STUDIO EQUIPMENT & SUPPLIES—C-214
- Power Tubes, RF Power Equipment (0210-1120), BROADCAST EQUIPMENT—C-131
- Pre-Assembled Equipment Housings (0340-0080), CABLE EQUIPMENT & SUPPLIES—C-142
- Pre-Wire Boxes, Apartment Installation Equipment (0320-0100), CABLE EQUIPMENT & SUPPLIES—C-136
- Pre-Wiring Construction, Apartment (0600-0420), SERVICES—C-153
- Preamp Modules For Consoles (0710-0320), STUDIO EQUIPMENT & SUPPLIES—C-181
- Preamplifiers (0770-0140), STUDIO EQUIPMENT & SUPPLIES—C-203
- Preamplifiers, Broadband (0100-0960), ANTENNAS, TOWERS & EQUIPMENT—C-122
- Preamplifiers, Microwave (0500-0320), MDS/MICROWAVE EQUIPMENT & SUPPLIES—C-150
- Preamplifiers, Satellite Earth Station (0110-0180), ANTENNAS, TOWERS & EQUIPMENT—C-126
- Preampifiers, Single Channel (0100-1320), ANTENNAS, TOWERS & EQUIPMENT—C-124
- Preampifiers-Video (see Amplifiers 0770-0080)
- Preamps (0710-0280), STUDIO EQUIPMENT & SUPPLIES—C-181
- Preamps, Microphone (0710-0300), STUDIO EQUIPMENT & SUPPLIES—C-181
- Preamps, Phono (0710-0340), STUDIO EQUIPMENT & SUPPLIES—C-181
- Preamps, Stereo (0710-0360), STUDIO EQUIPMENT & SUPPLIES—C-181
- Preamps, Turntable (0710-0380), STUDIO EQUIPMENT & SUPPLIES—C-181
- Pre'ab Scenery (0760-1260), STUDIO EQUIPMENT & SUPPLIES—C-202
- Prefabricated Equipment Buildings, Equipment (0350-0080), CABLE EQUIPMENT & SUPPLIES—C-142
- Presence Detectors, Video (0800-0960), TEST & MEASUREMENT EQUIPMENT & SUPPLIES—C-225
- Pressurization Equipment, Transmission Line (0370-0340), CABLE EQUIPMENT & SUPPLIES—C-145
- Pressurized Cable Transmission Lines (0310-0220), CABLE EQUIPMENT & SUPPLIES—C-136
- Printer (Studio), Video (0770-7260), STUDIO EQUIPMENT & SUPPLIES—C-221
- Pro Beta VCRs, VTRs & VCRs (0770-6960), STUDIO EQUIPMENT & SUPPLIES—C-220
- Pro VHS VCRs, VTRs & VCRs (0770-6940), STUDIO EQUIPMENT & SUPPLIES—C-220
- Proc Amplifiers (0770-0160), STUDIO EQUIPMENT & SUPPLIES—C-204
- Processing Amplifiers (0710-0400), STUDIO EQUIPMENT & SUPPLIES—C-181
- Processing Equipment, FM (0100-1080), ANTENNAS, TOWERS & EQUIPMENT—C-123
- Processing Equipment, Audio (0710-0760), STUDIO EQUIPMENT & SUPPLIES—C-183
- Processing Equipment, Digital (0770-2480), STUDIO EQUIPMENT & SUPPLIES—C-209
- Processing Equipment, Digital, Color Correctors (0770-2500), STUDIO EQUIPMENT & SUPPLIES—C-209
- Processing Equipment, Digital, Field Synchronizers (0770-2520), STUDIO EQUIPMENT & SUPPLIES—C-209
- Processing Equipment, Digital, Frame Synchronizers (0770-2540), STUDIO EQUIPMENT & SUPPLIES—C-209
- Processing Equipment, Digital, Framestores (0770-2560), STUDIO EQUIPMENT & SUPPLIES—C-209
- Processing Equipment, Digital, Image Enhancers (0770-2580), STUDIO EQUIPMENT & SUPPLIES—C-209
- Processing Equipment, Digital, Image Processors (0770-2600), STUDIO EQUIPMENT & SUPPLIES—C-210
- Processing Equipment, Digital, Noise Reducers (0770-2620), STUDIO EQUIPMENT & SUPPLIES—C-210
- Processing Equipment, Digital, Standards Converters (0770-2640), STUDIO EQUIPMENT & SUPPLIES—C-210
- Processing Equipment, Digital, TBC/Framestores (0770-2660), STUDIO EQUIPMENT & SUPPLIES—C-210
- Processing Equipment, Digital TBCs (0770-2680), STUDIO EQUIPMENT & SUPPLIES—C-210
- Processing Equipment, Digital, Dual Channel TBCs (0770-2700), STUDIO EQUIPMENT & SUPPLIES—C-210
- Processing Equipment, Digital, Video Multi-processors (0770-2720), STUDIO EQUIPMENT & SUPPLIES—C-210
- Processing Equipment, Signal (0770-5260), STUDIO EQUIPMENT & SUPPLIES—C-216
- Processing Equipment, Video Signal (0770-7280), STUDIO EQUIPMENT & SUPPLIES—C-221
- Processor, Film (0600-0812), SERVICES—C-159
- Processors & Switchers (0100-1300), ANTENNAS, TOWERS & EQUIPMENT—C-124
- Processors, Audio (0710-4820), STUDIO EQUIPMENT & SUPPLIES—C-191
- Processors, FM, FM Sub-Carrier Converters, Transmitters & Accessories (0220-0160), BROADCAST EQUIPMENT—C-133
- Producer, Film (0600-0813), SERVICES—C-159
- Production Consoles, Portable (0750-0420), STUDIO EQUIPMENT & SUPPLIES—C-199
- Production Consoles, Portable (0770-2220), STUDIO EQUIPMENT & SUPPLIES—C-209
- Production Consoles, Post (0770-2240), STUDIO EQUIPMENT & SUPPLIES—C-209
- Production Consoles, Studio (0770-2280), STUDIO EQUIPMENT & SUPPLIES—C-209
- Production Consoles, Studio, With Digital Effects (0770-2300), STUDIO EQUIPMENT & SUPPLIES—C-209
- Production Editing Systems, ENG/Field (0770-2860), STUDIO EQUIPMENT & SUPPLIES—C-210
- Production Editing Systems, Studio (0770-2880), STUDIO EQUIPMENT & SUPPLIES—C-210
- Production Equipment, Post (0770-4120), STUDIO EQUIPMENT & SUPPLIES—C-214
- Production Equipment, Post, Editor/Controllers (0770-4140), STUDIO EQUIPMENT & SUPPLIES—C-214
- Production Equipment, Post, Multisource Editors (0770-4160), STUDIO EQUIPMENT & SUPPLIES—C-214
- Production Equipment, Post, Proprietary Time Code Systems (0770-4180), STUDIO EQUIPMENT & SUPPLIES—C-214
- Production Equipment, Post, SMPTE Time Code Generators, Readers (0770-4200), STUDIO EQUIPMENT & SUPPLIES—C-214
- Production Equipment, Post, SMPTE Time Code Synchronizers (0770-4220), STUDIO EQUIPMENT & SUPPLIES—C-214
- Production Switchers (0770-4260), STUDIO EQUIPMENT & SUPPLIES—C-214
- Production Switchers, Special EFX (0770-4280), STUDIO EQUIPMENT & SUPPLIES—C-214
- Production Switchers, Microprocessor-Controlled, Automated (0770-4300), STUDIO EQUIPMENT & SUPPLIES—C-215
- Production Switchers, Compact Studio/Mobile (0770-4320), STUDIO EQUIPMENT & SUPPLIES—C-215
- Production Switchers, Large Studio (0770-4340), STUDIO EQUIPMENT & SUPPLIES—C-215
- Production Switchers, Portable (0770-4360), STUDIO EQUIPMENT & SUPPLIES—C-215
- Production Switchers, Post (0770-4380), STUDIO EQUIPMENT & SUPPLIES—C-215
- Production Trucks (0750-0440), STUDIO EQUIPMENT & SUPPLIES—C-199
- Production, Editing Console Transportation Cases (0760-1420), STUDIO EQUIPMENT & SUPPLIES—C-202
- Production/Post-Production(0600-1340),SERVICES—C-163
- Program Automation Systems, Program Equipment (Business Automation) (0710-4900), STUDIO EQUIPMENT & SUPPLIES—C-191
- Program Controls, Automation Controls & Systems (0710-1700), STUDIO EQUIPMENT & SUPPLIES—C-185
- Program Controls, Automation Controls & Systems (0770-0380), STUDIO EQUIPMENT & SUPPLIES—C-204
- Program Equipment (Business Automation) (0710-4840), STUDIO EQUIPMENT & SUPPLIES—C-191
- Program Equipment (Business Automation), Computer, Controllers (0710-4880), STUDIO EQUIPMENT & SUPPLIES—C-191
- Program Equipment (Business Automation), Program Automation Systems (0710-4900), STUDIO EQUIPMENT & SUPPLIES—C-191
- Program Equipment (Business Automation) Sequencers (0710-4940), STUDIO EQUIPMENT & SUPPLIES—C-191
- Program Equipment (Business Automation), Relay Sequencers (0710-4960), STUDIO EQUIPMENT & SUPPLIES—C-191
- Program Equipment (Business Automation), Time Insertion Sequencers (0710-4980), STUDIO EQUIPMENT & SUPPLIES—C-191
- Program Guides (0610-0060), SERVICES—C-170
- Program Monitors-Audio & RF (0710-4480), STUDIO EQUIPMENT & SUPPLIES—C-190
- Program Subcarriers, RF Power Equipment (0210-1140), BROADCAST EQUIPMENT—C-131
- Program Timers (0770-6520), STUDIO EQUIPMENT & SUPPLIES—C-219
- Programming (0610-0080), SERVICES—C-170
- Programming Equipment, Automatic (0760-0120), STUDIO EQUIPMENT & SUPPLIES—C-200
- Programming Equipment, Automatic, News (0760-0140), STUDIO EQUIPMENT & SUPPLIES—C-200
- Programming Equipment, Automatic Weather (0760-0160), STUDIO EQUIPMENT & SUPPLIES—C-200
- Programming, Adult (0610-0100), SERVICES—C-171
- Programming, Audio (0610-0120), SERVICES—C-171

BUYERS GUIDE PRODUCT INDEX

- Programming, Balops & Slides (Telops) (0610-0520), SERVICES—C-177
- Programming, Children's (0610-0140), SERVICES—C-172
- Programming, Educational (0610-0200), SERVICES—C-173
- Programming, Film Programs on Order (0610-0220), SERVICES—C-174
- Programming, Film/Tape Spots (0610-0240), SERVICES—C-174
- Programming, Foreign Language Films (0610-0260), SERVICES—C-174
- Programming, Industrial & Educational Films (lease or loan) (0610-0280), SERVICES—C-175
- Programming, Kinescope (0610-0300), SERVICES—C-175
- Programming, Minority (0610-0320), SERVICES—C-175
- Programming, Motion Picture Features (0610-0340), SERVICES—C-175
- Programming, Motion picture shorts (0610-0360), SERVICES—C-176
- Programming, Music (0610-0380), SERVICES—C-176
- Programming, Newsreels (0610-0400), SERVICES—C-176
- Programming, Open-end film commercials (made for TV) (0610-0420), SERVICES—C-176
- Programming, Pay Cable (0610-0440), SERVICES—C-177
- Programming, Pay, Stand-Alone (0610-0540), SERVICES—C-178
- Programming, Radio Syndicated (0610-0460), SERVICES—C-177
- Programming, Recording, Audio (0610-0620), SERVICES—C-178
- Programming, Religious (0610-0480), SERVICES—C-177
- Programming, Slide Film Commercials (0610-0500), SERVICES—C-177
- Programming, Slides & Balops (Telops) (0610-0520), SERVICES—C-177
- Programming, Stand-Alone Pay (0610-0540), SERVICES—C-178
- Programming, TV Film/Tape Series (0610-0560), SERVICES—C-178
- Programming, Theatrical Shorts (0610-0580), SERVICES—C-178
- Programming, Film/Tape Series, TV (0610-0560), SERVICES—C-178
- Projection Lenses, Camera Lenses & Accessories (0770-1100), STUDIO EQUIPMENT & SUPPLIES—C-206
- Projection Room (0600-1550), SERVICES—C-164
- Projection Screens, Front (0760-1300), STUDIO EQUIPMENT & SUPPLIES—C-202
- Projection Screens, Rear STUDIO EQUIPMENT & SUPPLIES—C-202
- Projection TV-Forward Throw (0770-4400), STUDIO EQUIPMENT & SUPPLIES—C-215
- Projection TV-Rear Screen (0760-1080), STUDIO EQUIPMENT & SUPPLIES—C-202
- Projections, Financial (0600-0865), SERVICES—C-160
- Projector/Film Chain Controls, Automation Controls & Systems (0730-0040), STUDIO EQUIPMENT & SUPPLIES—C-194
- Projectors & Multiplexers, Film Chains (0730-0580), STUDIO EQUIPMENT & SUPPLIES—C-195
- Projectors & Multiplexers, Film Chains, Light Control (0730-0600), STUDIO EQUIPMENT & SUPPLIES—C-195
- Projectors (0730-0920), STUDIO EQUIPMENT & SUPPLIES—C-196
- Projectors, Film Chain (0730-0940), STUDIO EQUIPMENT & SUPPLIES—C-196
- Projectors, Large Screen TV (0730-0960), STUDIO EQUIPMENT & SUPPLIES—C-196
- Projectors, Motion Picture (0730-0800), STUDIO EQUIPMENT & SUPPLIES—C-195
- Projectors, Motion Picture, 8mm (0730-0820), STUDIO EQUIPMENT & SUPPLIES—C-195
- Projectors, Motion Picture, 16mm (0730-0840), STUDIO EQUIPMENT & SUPPLIES—C-195
- Projectors, Motion Picture, 35mm (0730-0860), STUDIO EQUIPMENT & SUPPLIES—C-195
- Projectors, Motion Picture, Forward Throw (0730-0880), STUDIO EQUIPMENT & SUPPLIES—C-195
- Projectors, Motion Picture, Rear Screen (0730-0900), STUDIO EQUIPMENT & SUPPLIES—C-195
- Projectors, Slide (0730-0980), STUDIO EQUIPMENT & SUPPLIES—C-196
- Projectors, Slide, 35mm, Telecine Equipment & Accessories (0770-6320), STUDIO EQUIPMENT & SUPPLIES—C-219
- Projectors, Telecine, 16/35mm (0770-6300), STUDIO EQUIPMENT & SUPPLIES—C-219
- Promotion Services (0600-1560), SERVICES—C-164
- Promotion Services, Subscriber (0600-1940), SERVICES—C-166
- Prompters (0710-5000), STUDIO EQUIPMENT & SUPPLIES—C-191
- Properties For Lease Services (0600-1570), SERVICES—C-164
- Proprietary Time Code Systems, Post-Production Equipment (0770-4180), STUDIO EQUIPMENT & SUPPLIES—C-214
- Props, Materials Set Design Services (0600-1780), SERVICES—C-165
- Protection Systems, Lightning (0100-1140), ANTENNAS, TOWERS & EQUIPMENT—C-123
- Public Relations Services (0600-1575), SERVICES—C-164
- Publications (0610-0600), SERVICES—C-178
- Pulse Amplifiers (0770-0200), STUDIO EQUIPMENT & SUPPLIES—C-204
- Pulse Cross Monitors (0770-4020), STUDIO EQUIPMENT & SUPPLIES—C-214
- Pulse Distribution Amplifiers (0210-0120), BROADCAST EQUIPMENT—C-128
- Pulse Generators (0800-1260), TEST & MEASUREMENT EQUIPMENT & SUPPLIES—C-225
- Pulse Generators, Cross (0800-1160), TEST & MEASUREMENT EQUIPMENT & SUPPLIES—C-225
- Q**
- Quad VTRs & VCRs (0770-6980), STUDIO EQUIPMENT & SUPPLIES—C-220
- Quad Videotape Recorders (0770-5060), STUDIO EQUIPMENT & SUPPLIES—C-216
- Quartz Crystals (0210-0820), BROADCAST EQUIPMENT—C-130
- Quartz Fixtures, Lighting Accessories (0740-0500), STUDIO EQUIPMENT & SUPPLIES—C-196
- R**
- RF & Audio Monitors (0710-4280), STUDIO EQUIPMENT & SUPPLIES—C-190
- RF & Audio Monitors, AM System (0710-4300), STUDIO EQUIPMENT & SUPPLIES—C-190
- RF & Audio Monitors, Antenna (0710-4320), STUDIO EQUIPMENT & SUPPLIES—C-190
- RF & Audio Monitors, Base Current/Ant Sampling (0710-4340), STUDIO EQUIPMENT & SUPPLIES—C-190
- RF & Audio Monitors, Directional (0710-4360), STUDIO EQUIPMENT & SUPPLIES—C-190
- RF & Audio Monitors, FM (0710-4400), STUDIO EQUIPMENT & SUPPLIES—C-190
- RF & Audio Monitors, Frequency (0710-4380), STUDIO EQUIPMENT & SUPPLIES—C-190
- RF & Audio Monitors, Modulation (0710-4420), STUDIO EQUIPMENT & SUPPLIES—C-190
- RF & Audio Monitors, Phase (0710-4440), STUDIO EQUIPMENT & SUPPLIES—C-190
- RF & Audio Monitors, Power (0710-4460), STUDIO EQUIPMENT & SUPPLIES—C-190
- RF & Audio Monitors, Program (0710-4480), STUDIO EQUIPMENT & SUPPLIES—C-190
- RF & Audio Monitors, RF Level (0710-4500), STUDIO EQUIPMENT & SUPPLIES—C-190
- RF & Audio Monitors, SCA (0710-4520), STUDIO EQUIPMENT & SUPPLIES—C-191
- RF & Audio Monitors, TV Aural (0710-4540), STUDIO EQUIPMENT & SUPPLIES—C-191
- RF Coils (0210-0360), BROADCAST EQUIPMENT—C-129
- RF Detectors (0800-0940), TEST & MEASUREMENT EQUIPMENT & SUPPLIES—C-225
- RF Equipment-PTV Scramblers, Two-Way Systems (0380-0100), CABLE EQUIPMENT & SUPPLIES—C-146
- RF Gaskets (0210-0720), BROADCAST EQUIPMENT—C-130
- RF Generators (0770-3340), STUDIO EQUIPMENT & SUPPLIES—C-212
- RF Intercom Systems (0710-3560), STUDIO EQUIPMENT & SUPPLIES—C-189
- RF Leakage Detection Equipment, Cable Test Equipment (0800-0560), TEST & MEASUREMENT EQUIPMENT & SUPPLIES—C-224
- RF Level Monitors-Audio & RF (0710-4500), STUDIO EQUIPMENT & SUPPLIES—C-190
- RF Matching Networks (0710-4680), STUDIO EQUIPMENT & SUPPLIES—C-191
- RF Meter, Measuring/Monitoring Meters (0800-1940), TEST & MEASUREMENT EQUIPMENT & SUPPLIES—C-226
- RF Microphones (0710-4040), STUDIO EQUIPMENT & SUPPLIES—C-190
- RF Power Amplifiers (0210-0900), BROADCAST EQUIPMENT—C-130
- RF Power Attenuators (0210-0920), BROADCAST EQUIPMENT—C-130
- RF Power Converters (0210-0960), BROADCAST EQUIPMENT—C-130
- RF Power Diplexers (0210-0980), BROADCAST EQUIPMENT—C-130
- RF Power Dividers (0210-1100), BROADCAST EQUIPMENT—C-131
- RF Power Equipment (0210-0840), BROADCAST EQUIPMENT—C-130
- RF Power Equipment Filters (0210-1000), BROADCAST EQUIPMENT—C-130
- RF Power Equipment Loads (0210-1040), BROADCAST EQUIPMENT—C-131
- RF Power Equipment, FM exciters (0210-1020), BROADCAST EQUIPMENT—C-130
- RF Power Modulators (0210-1060), BROADCAST EQUIPMENT—C-131
- RF Power Phasing Networks (0210-1080), BROADCAST EQUIPMENT—C-131
- RF Power Stereo Generators (0210-1160), BROADCAST EQUIPMENT—C-131
- RF Power Tubes (0210-1120), BROADCAST EQUIPMENT—C-131
- RF Program Subcarriers (0210-1140), BROADCAST EQUIPMENT—C-131
- RF Sampling Transformers (0210-1680), BROADCAST EQUIPMENT—C-132
- RF Signal Generators (0800-1280), TEST & MEASUREMENT EQUIPMENT & SUPPLIES—C-225
- RF Switches (0210-1180), BROADCAST EQUIPMENT—C-131
- RF Test Equipment (0800-2200), TEST & MEASUREMENT EQUIPMENT & SUPPLIES—C-227
- RF Test Equipment, AM Field Intensity Meters (0800-2220), TEST & MEASUREMENT EQUIPMENT & SUPPLIES—C-227
- RF Test Equipment, Antenna Monitors (0800-2240), TEST & MEASUREMENT EQUIPMENT & SUPPLIES—C-227
- RF Test Equipment, Calorimeters (0800-2260), TEST & MEASUREMENT EQUIPMENT & SUPPLIES—C-227

- RF Test Equipment, Demodulators (0800-2280), TEST & MEASUREMENT EQUIPMENT & SUPPLIES—C-227
- RF Test Equipment, FM Field Intensity Meters (0800-2320), TEST & MEASUREMENT EQUIPMENT & SUPPLIES—C-227
- RF Test Equipment, Frequency Monitors, Controllers (0800-2300), TEST & MEASUREMENT EQUIPMENT & SUPPLIES—C-227
- RF Test Equipment, Impedance Bridges (0800-2340), TEST & MEASUREMENT EQUIPMENT & SUPPLIES—C-227
- RF Test Equipment, Modulation Monitors (0800-2360), TEST & MEASUREMENT EQUIPMENT & SUPPLIES—C-227
- RF Test Equipment, Phase Meters (0800-2380), TEST & MEASUREMENT EQUIPMENT & SUPPLIES—C-227
- RF Test Equipment, Power Meters, Wattmeters (0800-2400), TEST & MEASUREMENT EQUIPMENT & SUPPLIES—C-227
- RF Test Equipment, TV Field Intensity Meters (0800-2440), TEST & MEASUREMENT EQUIPMENT & SUPPLIES—C-227
- RF Test Equipment, Test Signal Generators (0800-2420), TEST & MEASUREMENT EQUIPMENT & SUPPLIES—C-227
- RF-Peak Limiting Amplifiers (0210-0140), BROADCAST EQUIPMENT—C-128
- RF-Power Amplifiers (0210-0160), BROADCAST EQUIPMENT—C-128
- RF/IF Sensing Coaxial Relays (0370-0080), CABLE EQUIPMENT & SUPPLIES—C-144
- RF/IF Sensing Coaxial Relays, Two-Way Systems (0380-0040), CABLE EQUIPMENT & SUPPLIES—C-146
- RGB Chromakeyers, Special Effects Equipment (0770-5600), STUDIO EQUIPMENT & SUPPLIES—C-217
- RGB Monitors (0770-7200), STUDIO EQUIPMENT & SUPPLIES—C-221
- Rack Configuration Transportation Cases (0760-1460), STUDIO EQUIPMENT & SUPPLIES—C-202
- Rack Monitors, B & W (0770-3920), STUDIO EQUIPMENT & SUPPLIES—C-213
- Rack Monitors, Color (0770-3980), STUDIO EQUIPMENT & SUPPLIES—C-214
- Racks & Frames (0760-0500), STUDIO EQUIPMENT & SUPPLIES—C-201
- Radar Recorders, Remote, Weather Equipment (0770-7840), STUDIO EQUIPMENT & SUPPLIES—C-222
- Radar Systems, Weather (0770-7940), STUDIO EQUIPMENT & SUPPLIES—C-222
- Radar Test Sets, Digital, Cable Test Equipment (0800-0460), TEST & MEASUREMENT EQUIPMENT & SUPPLIES—C-224
- Radio Brokerage (0600-0292), SERVICES—C-153
- Radio Communications Equipment (0750-0460), STUDIO EQUIPMENT & SUPPLIES—C-199
- Radio Communications Equipment, Receivers (0750-0480), STUDIO EQUIPMENT & SUPPLIES—C-199
- Radio Communications Equipment, Transmitters (0750-0500), STUDIO EQUIPMENT & SUPPLIES—C-199
- Radio Consulting (0600-0589), SERVICES—C-155
- Radio Frequency (RF) Attenuators (0800-0160), TEST & MEASUREMENT EQUIPMENT & SUPPLIES—C-223
- Radio Monitors (Automatic), Logging, Monitoring Test Equipment (0800-1600), TEST & MEASUREMENT EQUIPMENT & SUPPLIES—C-226
- Radio Syndicated Programming (0610-0460), SERVICES—C-177
- Radiofacsimile Chart Recorders, Marine, Weather Equipment (0770-7760), STUDIO EQUIPMENT & SUPPLIES—C-222
- Radomes, Antenna Accessories (0100-0320), ANTENNAS, TOWERS & EQUIPMENT—C-120
- Radomes, Microwave (0560-0340), MDS/MICROWAVE EQUIPMENT & SUPPLIES—C-150
- Radomes, Microwave, Heated (0500-0360), MDS/MICROWAVE EQUIPMENT & SUPPLIES—C-150
- Radomes, Microwave, Unheated (0500-0380), MDS/MICROWAVE EQUIPMENT & SUPPLIES—C-150
- Random Access Cart Machines (0710-1820), STUDIO EQUIPMENT & SUPPLIES—C-185
- Random Access Cart Machines (0770-1560), STUDIO EQUIPMENT & SUPPLIES—C-207
- Random Select Cart Systems, Automation Controls & Systems (0710-1720), STUDIO EQUIPMENT & SUPPLIES—C-185
- Random Select Cart Systems, Automation Controls & Systems (0770-0340), STUDIO EQUIPMENT & SUPPLIES—C-204
- Rate Research Services (0600-1600), SERVICES—C-164
- Reader For Time Code In Vertical Interval (0770-4420), STUDIO EQUIPMENT & SUPPLIES—C-215
- Reader/Inserter VIT (0800-1440), TEST & MEASUREMENT EQUIPMENT & SUPPLIES—C-226
- Readers, Generators, Time Code, SMPTE, Post-Production Equipment (0770-4200), STUDIO EQUIPMENT & SUPPLIES—C-214
- Real Time Analyzers, Audio Test Equipment (0800-0260), TEST & MEASUREMENT EQUIPMENT & SUPPLIES—C-223
- Rear Projection Screens (0760-1320), STUDIO EQUIPMENT & SUPPLIES—C-202
- Rear Screen Motion Picture Projectors (0730-0900), STUDIO EQUIPMENT & SUPPLIES—C-195
- Rear Screen TV, Projection (0760-1080), STUDIO EQUIPMENT & SUPPLIES—C-202
- Rebuilt Heads, Audio (0710-3460), STUDIO EQUIPMENT & SUPPLIES—C-188
- Rebuilt Heads, Recorders, Videotape (0770-4780), STUDIO EQUIPMENT & SUPPLIES—C-216
- Rebuilt Heads, VTRs & VCRs (0770-6820), STUDIO EQUIPMENT & SUPPLIES—C-220
- Receive Only Earth Terminals (0210-0600), BROADCAST EQUIPMENT—C-129
- Receive-Only Satellite Earth Stations (0110-0220), ANTENNAS, TOWERS & EQUIPMENT—C-126
- Receive/Transmit Earth Terminals (0210-0620), BROADCAST EQUIPMENT—C-129
- Receiver Tubes (0760-1540), STUDIO EQUIPMENT & SUPPLIES—C-203
- Receiver, TV Aural (0770-4440), STUDIO EQUIPMENT & SUPPLIES—C-215
- Receiver/Generators (0210-1280), BROADCAST EQUIPMENT—C-131
- Receiver/Monitors (0770-4040), STUDIO EQUIPMENT & SUPPLIES—C-214
- Receivers (0210-1220), BROADCAST EQUIPMENT—C-131
- Receivers, /Generators (0210-1280), BROADCAST EQUIPMENT—C-131
- Receivers, EBS (0210-1240), BROADCAST EQUIPMENT—C-131
- Receivers, Edit Code (0760-0360), STUDIO EQUIPMENT & SUPPLIES—C-201
- Receivers, FM (0210-1260), BROADCAST EQUIPMENT—C-131
- Receivers, Microwave (0500-0400), MDS/MICROWAVE EQUIPMENT & SUPPLIES—C-150
- Receivers, Microwave, Central (0500-0200), MDS/MICROWAVE EQUIPMENT & SUPPLIES—C-149
- Receivers, Radio Communications Equipment (0750-0480), STUDIO EQUIPMENT & SUPPLIES—C-199
- Receivers, SCA (0210-1300), BROADCAST EQUIPMENT—C-131
- Receivers, STL (0210-1320), BROADCAST EQUIPMENT—C-131
- Receivers, Satellite Earth Station (0110-0200), ANTENNAS, TOWERS & EQUIPMENT—C-126
- Receivers, Slow Scan (0210-1560), BROADCAST EQUIPMENT—C-132
- Receivers, TSL (0210-1360), BROADCAST EQUIPMENT—C-132
- Receivers, Time (WWW) (0210-1340), BROADCAST EQUIPMENT—C-131
- Receivers, Weather (0770-7960), STUDIO EQUIPMENT & SUPPLIES—C-222
- Receivers, Weather VHF (0210-1380), BROADCAST EQUIPMENT—C-132
- Receiving Antennas (0100-0520), ANTENNAS, TOWERS & EQUIPMENT—C-120
- Receiving Antennas, FM (0100-0580), ANTENNAS, TOWERS & EQUIPMENT—C-120
- Reconditioned Machines, Videotape Recorders (0770-5080), STUDIO EQUIPMENT & SUPPLIES—C-216
- Record Cleaning, Care, Disc Playing Equipment (0710-2640), STUDIO EQUIPMENT & SUPPLIES—C-187
- Record Heads, Audio (0710-3480), STUDIO EQUIPMENT & SUPPLIES—C-189
- Record Only Cart Machines (0710-1840), STUDIO EQUIPMENT & SUPPLIES—C-185
- Record Only Cart Machines (0770-1580), STUDIO EQUIPMENT & SUPPLIES—C-208
- Record Studio Loudspeakers (0760-0600), STUDIO EQUIPMENT & SUPPLIES—C-202
- Recorder Cabinets, Tape (0710-5640), STUDIO EQUIPMENT & SUPPLIES—C-192
- Recorder Care Kits, Tape (0710-5680), STUDIO EQUIPMENT & SUPPLIES—C-192
- Recorder Parts, Tape, Drive Motor Power Supplies (0710-5700), STUDIO EQUIPMENT & SUPPLIES—C-192
- Recorder Reels, 1 & 2 Track Tape (0710-5940), STUDIO EQUIPMENT & SUPPLIES—C-193
- Recorder, Tape, Capstan Assemblies (0710-5680), STUDIO EQUIPMENT & SUPPLIES—C-192
- Recorder/Camera Combination (0770-0500), STUDIO EQUIPMENT & SUPPLIES—C-205
- Recorder/Camera Combos, VTRs & VCRs (0770-7000), STUDIO EQUIPMENT & SUPPLIES—C-220
- Recorder/Cameras (see Cameras & Recorders 0770-0500)
- Recorders, Audio, Digital (0710-2540), STUDIO EQUIPMENT & SUPPLIES—C-187
- Recorders, Chart, Logging, Monitoring Test Equipment (0800-1560), TEST & MEASUREMENT EQUIPMENT & SUPPLIES—C-226
- Recorders, Slow Motion (0770-5340), STUDIO EQUIPMENT & SUPPLIES—C-216
- Recorders, Slow Motion, Disc Action (0770-5360), STUDIO EQUIPMENT & SUPPLIES—C-216
- Recorders, Slow Motion, Slo-Mo Controller (0770-5380), STUDIO EQUIPMENT & SUPPLIES—C-216
- Recorders, Slow Motion Video Animation Controllers (0770-5420), STUDIO EQUIPMENT & SUPPLIES—C-216
- Recorders, Tape & Accessories (0710-5500), STUDIO EQUIPMENT & SUPPLIES—C-192
- Recorders, Tape, Cartridge (0710-5520), STUDIO EQUIPMENT & SUPPLIES—C-192
- Recorders, Tape, Cassette (0710-5540), STUDIO EQUIPMENT & SUPPLIES—C-192
- Recorders, Tape, Digital (0710-5560), STUDIO EQUIPMENT & SUPPLIES—C-192
- Recorders, Tape, Electronics (0710-5720), STUDIO EQUIPMENT & SUPPLIES—C-192
- Recorders, Tape, Film Recorders (0710-5580), STUDIO EQUIPMENT & SUPPLIES—C-192
- Recorders, Tape, Heads (0710-5740), STUDIO EQUIPMENT & SUPPLIES—C-192
- Recorders, Tape, Logging (0710-5600), STUDIO EQUIPMENT & SUPPLIES—C-192

BUYERS GUIDE PRODUCT INDEX

- Recorders, Tape, Motors (0710-5760), STUDIO EQUIPMENT & SUPPLIES—C-192
- Recorders, Tape, Parts & Accessories (0710-5820), STUDIO EQUIPMENT & SUPPLIES—C-192
- Recorders, Tape, Reels (0710-5880), STUDIO EQUIPMENT & SUPPLIES—C-192
- Recorders, Tape, Reels, 4-Track (0710-5900), STUDIO EQUIPMENT & SUPPLIES—C-193
- Recorders, Tape, Reels, Multi-Track (0710-5920), STUDIO EQUIPMENT & SUPPLIES—C-193
- Recorders, Tape, Synchronizers (0710-5820), STUDIO EQUIPMENT & SUPPLIES—C-192
- Recorders, Tape, Tension Controls (0710-5840), STUDIO EQUIPMENT & SUPPLIES—C-192
- Recorders, Videotape (0770-4460), STUDIO EQUIPMENT & SUPPLIES—C-215
- Recorders, Videotape, 1/4 Inch (0770-4480), STUDIO EQUIPMENT & SUPPLIES—C-215
- Recorders, Videotape, 1/2 Inch (0770-4500), STUDIO EQUIPMENT & SUPPLIES—C-215
- Recorders, Videotape, 3/4 Inch (0770-4520), STUDIO EQUIPMENT & SUPPLIES—C-215
- Recorders, Videotape, 1 Inch (0770-4540), STUDIO EQUIPMENT & SUPPLIES—C-215
- Recorders, Videotape, Cleaners (0770-4560), STUDIO EQUIPMENT & SUPPLIES—C-215
- Recorders, Videotape, Degaussers (0770-4580), STUDIO EQUIPMENT & SUPPLIES—C-215
- Recorders, Videotape, Extended Play Kit (0770-4600), STUDIO EQUIPMENT & SUPPLIES—C-215
- Recorders, Videotape, Logging (0770-4620), STUDIO EQUIPMENT & SUPPLIES—C-215
- Recorders, Videotape, Parts & Accessories (0770-4640), STUDIO EQUIPMENT & SUPPLIES—C-215
- Recorders, Videotape, Capstan Assemblies (0770-4660), STUDIO EQUIPMENT & SUPPLIES—C-215
- Recorders, Videotape, Care Kits (0770-4680), STUDIO EQUIPMENT & SUPPLIES—C-216
- Recorders, Videotape, Heads (0770-4740), STUDIO EQUIPMENT & SUPPLIES—C-216
- Recorders, Videotape, Heads, Alignment Equipment (0770-4760), STUDIO EQUIPMENT & SUPPLIES—C-216
- Recorders, Videotape, Heads, Rebuilt (0770-4780), STUDIO EQUIPMENT & SUPPLIES—C-216
- Recorders, Videotape, Replacement Heads (0770-4800), STUDIO EQUIPMENT & SUPPLIES—C-216
- Recorders, Videotape, Reels (0770-4840), STUDIO EQUIPMENT & SUPPLIES—C-216
- Recorders, Videotape, Rewinders (0770-4860), STUDIO EQUIPMENT & SUPPLIES—C-216
- Recorders, Videotape, Synchronizers (0770-4920), STUDIO EQUIPMENT & SUPPLIES—C-216
- Recorders, Videotape, Tension Controls (0770-4980), STUDIO EQUIPMENT & SUPPLIES—C-216
- Recorders, Videotape, Tension Gauges (0770-5000), STUDIO EQUIPMENT & SUPPLIES—C-216
- Recorders, Videotape, Transport Services (0770-5020), STUDIO EQUIPMENT & SUPPLIES—C-216
- Recorders, Videotape, Velocity Error Correctors (0770-5040), STUDIO EQUIPMENT & SUPPLIES—C-216
- Recorders, Videotape, Quad (0770-5060), STUDIO EQUIPMENT & SUPPLIES—C-216
- Recorders, Videotape, Reconditioned Machines (0770-5080), STUDIO EQUIPMENT & SUPPLIES—C-216
- Recorders, Videotape, Slow Motion Replay (0770-5100), STUDIO EQUIPMENT & SUPPLIES—C-216
- Recorders/Players, Cart (0710-2100), STUDIO EQUIPMENT & SUPPLIES—C-185
- Recorders/Players, Cassette (0710-2220), STUDIO EQUIPMENT & SUPPLIES—C-186
- Recorders/Players, Cassette, Dual Deck (0710-2240), STUDIO EQUIPMENT & SUPPLIES—C-186
- Recorders/Players, Cassette, Duplication Machine (0710-2260), STUDIO EQUIPMENT & SUPPLIES—C-186
- Recorders/Players, Cassette, Multiple Deck (0710-2280), STUDIO EQUIPMENT & SUPPLIES—C-186
- Recorders/Players, Cassette, Single Deck (0710-2300), STUDIO EQUIPMENT & SUPPLIES—C-186
- Recording Studio Computer Systems (0400-0180), COMPUTER SYSTEMS & ACCESSORIES—C-147
- Recording Studios (0600-1640), SERVICES—C-164
- Recording, Audio, Programming (0610-0620), SERVICES—C-178
- Records (0710-5100), STUDIO EQUIPMENT & SUPPLIES—C-191
- Records, Test, Audio (0710-5120), STUDIO EQUIPMENT & SUPPLIES—C-191
- Recruiting/Search Services, Personnel (0600-1320), SERVICES—C-163
- Rectangular Waveguides (0210-1940), BROADCAST EQUIPMENT—C-132
- Rectifier Tubes (0760-1560), STUDIO EQUIPMENT & SUPPLIES—C-203
- Rectifiers (0740-0580), STUDIO EQUIPMENT & SUPPLIES—C-198
- Rectifiers, Power (Semiconductor) (0740-0620), STUDIO EQUIPMENT & SUPPLIES—C-198
- Rectifiers, SCR (0740-0600), STUDIO EQUIPMENT & SUPPLIES—C-198
- Reduction Systems, Noise (0710-4720), STUDIO EQUIPMENT & SUPPLIES—C-191
- Reel-to-Reel Controllers (0710-1740), STUDIO EQUIPMENT & SUPPLIES—C-185
- Reel-to-Reel Controllers, Automation Controls & Systems (0770-0400), STUDIO EQUIPMENT & SUPPLIES—C-204
- Reels, 1 & 2 Track, Tape Recorders & Accessories (0710-5940), STUDIO EQUIPMENT & SUPPLIES—C-193
- Reels, 4-Track, Tape Recorders & Accessories (0710-5900), STUDIO EQUIPMENT & SUPPLIES—C-193
- Reels, Cable, Microphones & Accessories (0710-3760), STUDIO EQUIPMENT & SUPPLIES—C-189
- Reels, Motion Picture Cameras & Supplies (0730-0780), STUDIO EQUIPMENT & SUPPLIES—C-195
- Reels, Multi-Track, Tape Recorders & Accessories (0710-5920), STUDIO EQUIPMENT & SUPPLIES—C-193
- Reels, Tape Recorders & Accessories (0710-5880), STUDIO EQUIPMENT & SUPPLIES—C-192
- Reels, Videotape Recorders (0770-4840), STUDIO EQUIPMENT & SUPPLIES—C-216
- Refinancing (0600-0870), SERVICES—C-160
- Reflectors, Passive (0100-1240), ANTENNAS, TOWERS & EQUIPMENT—C-124
- Refurbishing Services, Video Equipment (0600-2240), SERVICES—C-169
- Regulators, Voltage (0210-1500), BROADCAST EQUIPMENT—C-132
- Relay Sequencers, Program Equipment (Business Automation) (0710-4960), STUDIO EQUIPMENT & SUPPLIES—C-191
- Relays, Coaxial (0370-0060), CABLE EQUIPMENT & SUPPLIES—C-144
- Relays, Coaxial (0370-0100), CABLE EQUIPMENT & SUPPLIES—C-144
- Relays, Coaxial, RF/IF Sensing (0370-0080), CABLE EQUIPMENT & SUPPLIES—C-144
- Relays, Coaxial, RF/IF Sensing, Two-Way Systems (0380-0040), CABLE EQUIPMENT & SUPPLIES—C-146
- Relays, Coaxial, Standard, Two-Way Systems (0380-0060), CABLE EQUIPMENT & SUPPLIES—C-146
- Relays, Coaxial, Two-Way Systems (0380-0020), CABLE EQUIPMENT & SUPPLIES—C-146
- Relays, Coaxial, Video Sensing (0370-0120), CABLE EQUIPMENT & SUPPLIES—C-144
- Religious Programming (0610-0480), SERVICES—C-177
- Reloading Services (see SERVICES 0600-0000)
- Reloading Services, Video Cartridge (0600-2260), SERVICES—C-169
- Remote Audio Amplifiers (0710-0420), STUDIO EQUIPMENT & SUPPLIES—C-181
- Remote Control Equipment, Satellite Earth Station (0110-0240), ANTENNAS, TOWERS & EQUIPMENT—C-126
- Remote Control Systems, Transmitters & Accessories (0220-0220), BROADCAST EQUIPMENT—C-133
- Remote Control Systems, AM-FM (0710-5160), STUDIO EQUIPMENT & SUPPLIES—C-191
- Remote Control Systems, Digital, Lenses & Accessories (0770-1160), STUDIO EQUIPMENT & SUPPLIES—C-207
- Remote Control Systems, Video (0770-5120), STUDIO EQUIPMENT & SUPPLIES—C-216
- Remote Controlled Video Switchers (0770-5900), STUDIO EQUIPMENT & SUPPLIES—C-218
- Remote Controls, Automated, Transmitters & Accessories (0220-0020), BROADCAST EQUIPMENT—C-132
- Remote Controls, Film Equipment (0730-0300), STUDIO EQUIPMENT & SUPPLIES—C-194
- Remote Controls, Mounts, Carrying Systems, Camera Accessories (0770-1480), STUDIO EQUIPMENT & SUPPLIES—C-207
- Remote Cue Systems (0770-2360), STUDIO EQUIPMENT & SUPPLIES—C-209
- Remote Eng/Reng Vans & Mobile Units (0750-0720), STUDIO EQUIPMENT & SUPPLIES—C-200
- Remote For Radio Transmitting Antennas (0100-0840), ANTENNAS, TOWERS & EQUIPMENT—C-122
- Remote Indicators, Antenna Accessories (0100-0340), ANTENNAS, TOWERS & EQUIPMENT—C-120
- Remote Pickup Equipment (0710-5200), STUDIO EQUIPMENT & SUPPLIES—C-191
- Remote Pickup Equipment (0770-5140), STUDIO EQUIPMENT & SUPPLIES—C-216
- Remote Pickup Receiving Antennas (0100-0620), ANTENNAS, TOWERS & EQUIPMENT—C-121
- Remote Pickup Systems (0710-5180), STUDIO EQUIPMENT & SUPPLIES—C-191
- Remote Radar Recorders, Weather Equipment (0770-7840), STUDIO EQUIPMENT & SUPPLIES—C-222
- Remote Systems, Pan & Tilt Heads, Film Equipment (0730-0260), STUDIO EQUIPMENT & SUPPLIES—C-194
- Remote-Control Cartridge Systems (0710-2020), STUDIO EQUIPMENT & SUPPLIES—C-185
- Remote-Control Cartridge Systems (0770-1720), STUDIO EQUIPMENT & SUPPLIES—C-208
- Rental, Equipment (0600-0760), SERVICES—C-157
- Replacement Heads, Audio (0710-3500), STUDIO EQUIPMENT & SUPPLIES—C-189
- Replacement Heads, VTRs & VCRs (0770-6840), STUDIO EQUIPMENT & SUPPLIES—C-220
- Replacement Heads, Videotape Recorders (0770-4800), STUDIO EQUIPMENT & SUPPLIES—C-216

Replacement Lamps (0100-1520), ANTENNAS, TOWERS & EQUIPMENT—C-125

Replacement Lighting & Power Equipment & Supplies (0740-0140), STUDIO EQUIPMENT & SUPPLIES—C-196

Replacement Tubes, Solid State (0760-1580), STUDIO EQUIPMENT & SUPPLIES—C-203

Representative, Artists (0600-0130), SERVICES—C-151

Representative, Sales (0600-1670), SERVICES—C-165

Resals, Equipment (0600-0780), SERVICES—C-157

Research Services (0600-1660), SERVICES—C-164

Research Services, Rate (0600-1600), SERVICES—C-164

Research, Market (0600-1140), SERVICES—C-162

Resistors, Coaxial Load (0210-0780), BROADCAST EQUIPMENT—C-130

Reticule Safe Area/Title (0770-5160), STUDIO EQUIPMENT & SUPPLIES—C-216

Return Link Transmitters, Cable Test Equipment (0800-0540), TEST & MEASUREMENT EQUIPMENT & SUPPLIES—C-224

Reverb, Digital Delay, Audio Processing Effects Equipment (0710-0900), STUDIO EQUIPMENT & SUPPLIES—C-183

Reverb, Mechanical, Audio Processing Effects Equipment (0710-0980), STUDIO EQUIPMENT & SUPPLIES—C-183

Reverse Spiral Grips, Cable Tools (0900-0140), TOOLS & EQUIPMENT—C-229

Rewinders, Audio Tape Equipment & Accessories (0710-1400), STUDIO EQUIPMENT & SUPPLIES—C-184

Rewinders, Editing Systems & Accessories (0730-0440), STUDIO EQUIPMENT & SUPPLIES—C-195

Rewinders, Tape (0770-6120), STUDIO EQUIPMENT & SUPPLIES—C-218

Rewinders, Videotape Recorders (0770-4860), STUDIO EQUIPMENT & SUPPLIES—C-216

Ribbon Microphones (0710-4020), STUDIO EQUIPMENT & SUPPLIES—C-190

Rigging Stands, Lighting Accessories (0740-0520), STUDIO EQUIPMENT & SUPPLIES—C-198

Rotary Attenuators, Audio Controls (0710-0540), STUDIO EQUIPMENT & SUPPLIES—C-182

Routing Computer Systems (0400-0200), COMPUTER SYSTEMS & ACCESSORIES—C-147

Routing Consoles (0770-2260), STUDIO EQUIPMENT & SUPPLIES—C-209

Routing Switchers & DAs (0710-5240), STUDIO EQUIPMENT & SUPPLIES—C-191

Routing Switchers (0770-5180), STUDIO EQUIPMENT & SUPPLIES—C-216

Routing Switchers (0770-5820), STUDIO EQUIPMENT & SUPPLIES—C-217

S

SCA Equipment, FM, Transmitters & Accessories (0220-0260), BROADCAST EQUIPMENT—C-133

SCA Equipment, TV, Transmitters & Accessories (0220-0300), BROADCAST EQUIPMENT—C-133

SCA Equipment, Transmitters & Accessories (0220-0240), BROADCAST EQUIPMENT—C-133

SCA Exciters (0710-3120), STUDIO EQUIPMENT & SUPPLIES—C-188

SCA Generators (0210-0760), BROADCAST EQUIPMENT—C-130

SCA Monitors-Audio & RF (0710-4520), STUDIO EQUIPMENT & SUPPLIES—C-191

SCA Receivers (0210-1300), BROADCAST EQUIPMENT—C-131

SCA Terminals, Transmitters & Accessories (0220-0280), BROADCAST EQUIPMENT—C-133

SCR Rectifiers (0740-0600), STUDIO EQUIPMENT & SUPPLIES—C-198

SI fixtures, HMI, Lighting Accessories (0740-0420), STUDIO EQUIPMENT & SUPPLIES—C-197

SMPTE Time Code Generators, Readers, Post-Production Equipment (0770-4200), STUDIO EQUIPMENT & SUPPLIES—C-214

SMPTE Time Code Synchronizers, Editing Equipment (0710-2760) STUDIO EQUIPMENT & SUPPLIES—C-187

SMPTE Time Code Synchronizers, Post-Production Equipment (0770-4220), STUDIO EQUIPMENT & SUPPLIES—C-214

STL Communications Systems (0210-0440), BROADCAST EQUIPMENT—C-129

STL Receivers (0210-1320), BROADCAST EQUIPMENT—C-131

STL Receiving Antennas (0100-0640), ANTENNAS, TOWERS & EQUIPMENT—C-121

STL Transmitting Antennas (0100-0860), ANTENNAS, TOWERS & EQUIPMENT—C-122

STLs (0750-0520), STUDIO EQUIPMENT & SUPPLIES—C-199

STLs, Fiberoptic (0750-0540), STUDIO EQUIPMENT & SUPPLIES—C-199

STLs, Microwave (0750-0560), STUDIO EQUIPMENT & SUPPLIES—C-200

STLs, Satellite (0750-0580), STUDIO EQUIPMENT & SUPPLIES—C-200

STLs, Waveguide (0750-0620), STUDIO EQUIPMENT & SUPPLIES—C-200

STV Systems (0210-1520), BROADCAST EQUIPMENT—C-132

Safe Area Generators (0770-5240), STUDIO EQUIPMENT & SUPPLIES—C-216

Safe Title Area Syne Generators, Video Signal Processing Equipment (0770-7540), STUDIO EQUIPMENT & SUPPLIES—C-221

Safety Equipment (0760-1240), STUDIO EQUIPMENT & SUPPLIES—C-202

Sales Representative (0600-1670), SERVICES—C-165

Sampling Systems, Antenna Accessories (0100-0360), ANTENNAS, TOWERS & EQUIPMENT—C-120

Satellite Colorizer Systems, Weather Equipment (0770-7880), STUDIO EQUIPMENT & SUPPLIES—C-222

Satellite Distribution Services (0600-1720), SERVICES—C-165

Satellite Earth Station Amplifiers (0110-0020), ANTENNAS, TOWERS & EQUIPMENT—C-125

Satellite Earth Station Antennas (0110-0040), ANTENNAS, TOWERS & EQUIPMENT—C-125

Satellite Earth Station Amplifiers, Low-Noise (0110-0120), ANTENNAS, TOWERS & EQUIPMENT—C-126

Satellite Earth Station Down Convertors (0110-0100), ANTENNAS, TOWERS & EQUIPMENT—C-126

Satellite Earth Station Installation (0600-0560), SERVICES—C-154

Satellite Earth Station Multibeam Antennas (0110-0140), ANTENNAS, TOWERS & EQUIPMENT—C-126

Satellite Earth Station Preamplifiers (0110-0180), ANTENNAS, TOWERS & EQUIPMENT—C-126

Satellite Earth Station Receivers (0110-0200), ANTENNAS, TOWERS & EQUIPMENT—C-126

Satellite Earth Station Remote Control Equipment (0110-0240), ANTENNAS, TOWERS & EQUIPMENT—C-126

Satellite Earth Stations (0110-0000), ANTENNAS, TOWERS & EQUIPMENT—C-125

Satellite Earth Stations, Common Carriers (0110-0080), ANTENNAS, TOWERS & EQUIPMENT—C-126

Satellite Earth Stations, Portable (0110-0160), ANTENNAS, TOWERS & EQUIPMENT—C-126

Satellite Earth Stations, Receive-Only (0110-0220), ANTENNAS, TOWERS & EQUIPMENT—C-126

Satellite Earth Stations, Transmit/Receive (0110-0260), ANTENNAS, TOWERS & EQUIPMENT—C-127

Satellite Earth Stations, Receive/Transmit (0110-0260), ANTENNAS, TOWERS & EQUIPMENT—C-127

Satellite Earth Stations, Transportable (0110-0280), ANTENNAS, TOWERS & EQUIPMENT—C-127

Satellite Receiving Systems, Weather Equipment (0770-7860), STUDIO EQUIPMENT & SUPPLIES—C-222

Satellite STLs (0750-0580), STUDIO EQUIPMENT & SUPPLIES—C-200

Satellite Time Brokers (0600-1680), SERVICES—C-165

Satellite Transmission Brokers (0600-1700), SERVICES—C-165

Scenery Construction Services, Set Design (0600-1800), SERVICES—C-165

Scenery Rigging, Set Design Services (0600-1820), SERVICES—C-165

Scenery, Prefab (0760-1260), STUDIO EQUIPMENT & SUPPLIES—C-202

Scopes, Delayed Sweep (0800-0840), TEST & MEASUREMENT EQUIPMENT & SUPPLIES—C-224

Scramblers & Converters, Security (0360-0020), CABLE EQUIPMENT & SUPPLIES—C-142

Scramblers, PTV, RF Equipment, Two-Way Systems (0380-0100), CABLE EQUIPMENT & SUPPLIES—C-146

Screens (0760-1280), STUDIO EQUIPMENT & SUPPLIES—C-202

Screens, Front Projection (0760-1300), STUDIO EQUIPMENT & SUPPLIES—C-202

Screens, Rear Projection (0760-1320), STUDIO EQUIPMENT & SUPPLIES—C-202

Scroll Entry Teleprompters (0720-0200), STUDIO EQUIPMENT & SUPPLIES—C-194

Sealant, Cable Transmission Line (0370-0020), CABLE EQUIPMENT & SUPPLIES—C-144

Security Decoders (0360-0040), CABLE EQUIPMENT & SUPPLIES—C-142

Security Equipment (0360-0000), CABLE EQUIPMENT & SUPPLIES—C-142

Security Equipment, Identification & Drop (0360-0060), CABLE EQUIPMENT & SUPPLIES—C-143

Security Equipment, Pay Cable Systems (0360-0200), CABLE EQUIPMENT & SUPPLIES—C-143

Security Equipment, Wall Plates (0360-0260), CABLE EQUIPMENT & SUPPLIES—C-144

Security Filters (0360-0080), CABLE EQUIPMENT & SUPPLIES—C-143

Security Hardware (0360-0100), CABLE EQUIPMENT & SUPPLIES—C-143

Security Hardware, Identification Devices (0360-0120), CABLE EQUIPMENT & SUPPLIES—C-143

Security Locks (0360-0160), CABLE EQUIPMENT & SUPPLIES—C-143

Security Scramblers & Converters (0360-0020), CABLE EQUIPMENT & SUPPLIES—C-142

Security Seals & Fasteners, Transmission Line (0370-0360), CABLE EQUIPMENT & SUPPLIES—C-145

Security Switches (0360-0220), CABLE EQUIPMENT & SUPPLIES—C-143

Security Taplocks (0360-0140), CABLE EQUIPMENT & SUPPLIES—C-143

Security Traps (0360-0240), CABLE EQUIPMENT & SUPPLIES—C-143

Security, Parental Control Devices (0360-0180), CABLE EQUIPMENT & SUPPLIES—C-143

Select Cart Systems, Random, Automation Controls & Systems (0710-1720), STUDIO EQUIPMENT & SUPPLIES—C-185

Self-Supporting Towers (0100-1640), ANTENNAS, TOWERS & EQUIPMENT—C-125

Semiconductor Power Rectifiers (0740-0620), STUDIO EQUIPMENT & SUPPLIES—C-198

BUYERS GUIDE PRODUCT INDEX

- Semiconductor Testers, Measuring/Monitoring Meters (0800-1980), TEST & MEASUREMENT EQUIPMENT & SUPPLIES—C-226
- Sensors, Tone (0710-5260), STUDIO EQUIPMENT & SUPPLIES—C-192
- Sequencers, Program Equipment (Business Automation) (0710-4940), STUDIO EQUIPMENT & SUPPLIES—C-191
- Sequencers, Relay, Program Equipment (Business Automation) (0710-4960), STUDIO EQUIPMENT & SUPPLIES—C-191
- Sequencers, Time Insertion, Program Equipment (Business Automation) (0710-4980), STUDIO EQUIPMENT & SUPPLIES—C-191
- Sequencing Cartridge Systems, Automatic (0770-1660), STUDIO EQUIPMENT & SUPPLIES—C-208
- Serial Interface Machine Controls, Technical Automation (0770-3740), STUDIO EQUIPMENT & SUPPLIES—C-213
- Service Boxes, Exterior, Transmission Line (0370-0560), CABLE EQUIPMENT & SUPPLIES—C-146
- Service Boxes, Interior, Transmission Line (0370-0580), CABLE EQUIPMENT & SUPPLIES—C-146
- Service Boxes, Transmission Line (0370-0540), CABLE EQUIPMENT & SUPPLIES—C-146
- Services (0600) (specific services are listed individually)—C-151
- Services, Antenna Installation (see Services)
- Set Design (0600-1740), SERVICES—C-165
- Set Design Services, Materials, Props (0600-1780), SERVICES—C-165
- Set Design Services, Modular News Studio (0600-1780), SERVICES—C-165
- Set Design Services, Scenery Construction (0600-1800), SERVICES—C-165
- Set Design Services, Scenery Rigging (0600-1820), SERVICES—C-165
- Set Design, Studio (0600-1920), SERVICES—C-166
- Set-Top Converters (0330-0460), CABLE EQUIPMENT & SUPPLIES—C-140
- Set-Top Converters, Addressable (0330-0480), CABLE EQUIPMENT & SUPPLIES—C-140
- Set-Top Converters, Non-Addressable (0330-0500), CABLE EQUIPMENT & SUPPLIES—C-140
- Shipper, Film, for ad agency, stations, sponsors, etc. (0600-0816), SERVICES—C-159
- Shipping & Carrying Cases, Tape (0770-6060), STUDIO EQUIPMENT & SUPPLIES—C-218
- Shortwave Transmitters (0220-0860), BROADCAST EQUIPMENT—C-134
- Shotgun Microphones (0710-4060), STUDIO EQUIPMENT & SUPPLIES—C-190
- Sideband Analyzers (0800-2460), TEST & MEASUREMENT EQUIPMENT & SUPPLIES—C-227
- Sideband Analyzers, Audio Test Equipment (0800-0280), TEST & MEASUREMENT EQUIPMENT & SUPPLIES—C-223
- Signal Generators, Audio Test Equipment (0800-0300), TEST & MEASUREMENT EQUIPMENT & SUPPLIES—C-223
- Signal Generators, RF (0800-1280), TEST & MEASUREMENT EQUIPMENT & SUPPLIES—C-225
- Signal Generators, Video Test Equipment (0800-2680), TEST & MEASUREMENT EQUIPMENT & SUPPLIES—C-228
- Signal Level Meters (0800-2480), TEST & MEASUREMENT EQUIPMENT & SUPPLIES—C-227
- Signal Level Meters, Cable Test Equipment (0800-0580), TEST & MEASUREMENT EQUIPMENT & SUPPLIES—C-224
- Signal Multiplexers (0770-5280), STUDIO EQUIPMENT & SUPPLIES—C-216
- Signal Processing Equipment (0770-5260), STUDIO EQUIPMENT & SUPPLIES—C-216
- Signal Processing Equipment, Video (0770-7280), STUDIO EQUIPMENT & SUPPLIES—C-221
- Signal Processing Equipment, Video, Cable Equalizers (0770-7300), STUDIO EQUIPMENT & SUPPLIES—C-221
- Signal Processing Equipment, Video, Comb Filter Decoders (0770-7320), STUDIO EQUIPMENT & SUPPLIES—C-221
- Signal Processing Equipment, Video, Decoders (0770-7360), STUDIO EQUIPMENT & SUPPLIES—C-221
- Signal Processing Equipment, Video, Dropout Compensators (0770-7380), STUDIO EQUIPMENT & SUPPLIES—C-221
- Signal Processing Equipment, Video, Image Repositioners (0770-7400), STUDIO EQUIPMENT & SUPPLIES—C-221
- Signal Processing Equipment, Video, NTSC Encoders (0770-7420), STUDIO EQUIPMENT & SUPPLIES—C-221
- Signal Test Generators, NTSC (0800-1240), TEST & MEASUREMENT EQUIPMENT & SUPPLIES—C-225
- Silver-Zinc Batteries (0750-0120), STUDIO EQUIPMENT & SUPPLIES—C-198
- Silver-Zinc Batteries, Power Supplies (0760-0980), STUDIO EQUIPMENT & SUPPLIES—C-202
- Simulcasting Equipment (0710-5280), STUDIO EQUIPMENT & SUPPLIES—C-192
- Simulcasting Equipment (0770-5300), STUDIO EQUIPMENT & SUPPLIES—C-216
- Sine Generators, Audio (0800-1120), TEST & MEASUREMENT EQUIPMENT & SUPPLIES—C-225
- Single Channel Preamplifiers (0100-1320), ANTENNAS, TOWERS & EQUIPMENT—C-124
- Single Deck Cart Machines (0710-1860), STUDIO EQUIPMENT & SUPPLIES—C-185
- Single Deck Cart Machines (0770-1600), STUDIO EQUIPMENT & SUPPLIES—C-208
- Single Deck Cart Players/Recorders (0710-2180), STUDIO EQUIPMENT & SUPPLIES—C-186
- Single Deck, Cassette Players/Recorders (0710-2300), STUDIO EQUIPMENT & SUPPLIES—C-186
- Single-Tube Cameras (0770-0780), STUDIO EQUIPMENT & SUPPLIES—C-205
- Site Analysis (0600-1840), SERVICES—C-165
- Site Selection, Earth Station (0600-0660), SERVICES—C-156
- Slave, Master Clocks, (0800-0680), TEST & MEASUREMENT EQUIPMENT & SUPPLIES—C-224
- Slide Attenuators, Audio Controls (0710-0560), STUDIO EQUIPMENT & SUPPLIES—C-182
- Slide Film Commercials, Programming (0610-0500), SERVICES—C-177
- Slide Projectors (0730-0980), STUDIO EQUIPMENT & SUPPLIES—C-196
- Slide Projectors, 35mm, Telecine Equipment & Accessories (0770-6320), STUDIO EQUIPMENT & SUPPLIES—C-219
- Slides & Balops (Telops), Programming (0610-0520), SERVICES—C-177
- Slides, Test (0770-5320), STUDIO EQUIPMENT & SUPPLIES—C-216
- Slo-Mo Controller, Slow Motion Recorders & Accessories (0770-5380), STUDIO EQUIPMENT & SUPPLIES—C-216
- Slow Motion Disc Action Recorder (0770-5360), STUDIO EQUIPMENT & SUPPLIES—C-216
- Slow Motion Recorders & Accessories (0770-5340), STUDIO EQUIPMENT & SUPPLIES—C-216
- Slow Motion Recorders & Accessories, Slo-Mo Controller (0770-5380), STUDIO EQUIPMENT & SUPPLIES—C-216
- Slow Motion Recorders, Video Animation Controllers (0770-5420), STUDIO EQUIPMENT & SUPPLIES—C-216
- Slow Motion Replay Videotape Recorders (0770-5100), STUDIO EQUIPMENT & SUPPLIES—C-216
- Slow Motion Still Stores (0770-5740), STUDIO EQUIPMENT & SUPPLIES—C-217
- Slow Scan TV Systems (0770-5440), STUDIO EQUIPMENT & SUPPLIES—C-216
- Slow Scan Transmitters, Receivers (0210-1560), BROADCAST EQUIPMENT—C-132
- Software (0400-0340), COMPUTER SYSTEMS & ACCESSORIES—C-148
- Software, Computer (0600-0380), SERVICES—C-153
- Software, customized (0400-0380), COMPUTER SYSTEMS & ACCESSORIES—C-148
- Software, prepackaged (0400-0360), COMPUTER SYSTEMS & ACCESSORIES—C-148
- Solid Core Fittings & Connectors (0370-0200), CABLE EQUIPMENT & SUPPLIES—C-144
- Solid State Cameras (0770-0800), STUDIO EQUIPMENT & SUPPLIES—C-206
- Solid State Replacement Tubes (0760-1580), STUDIO EQUIPMENT & SUPPLIES—C-203
- Solid-State Telecine Equipment & Accessories (0770-6420), STUDIO EQUIPMENT & SUPPLIES—C-219
- Sound Level Meters (0770-5460), STUDIO EQUIPMENT & SUPPLIES—C-216
- Sound Systems (0710-5300), STUDIO EQUIPMENT & SUPPLIES—C-192
- Sound Systems, Level Control (0710-5320), STUDIO EQUIPMENT & SUPPLIES—C-192
- Sound Systems, Portable (0710-5340), STUDIO EQUIPMENT & SUPPLIES—C-192
- Sound Systems, Studio (0710-5360), STUDIO EQUIPMENT & SUPPLIES—C-192
- Sound Transfer Equipment, Editing Systems & Accessories (0730-0460), STUDIO EQUIPMENT & SUPPLIES—C-195
- Soundproofing Material (0760-1340), STUDIO EQUIPMENT & SUPPLIES—C-202
- Source Identification Syne Generators, Video Signal Processing Equipment (0770-7560), STUDIO EQUIPMENT & SUPPLIES—C-221
- Speakers, Audio Monitor (0710-0720), STUDIO EQUIPMENT & SUPPLIES—C-182
- Special Applications Cable (0370-0380), CABLE EQUIPMENT & SUPPLIES—C-145
- Special EFX Production Switchers (0770-4280), STUDIO EQUIPMENT & SUPPLIES—C-214
- Special Effects Equipment, Audio Processing (0710-0780), STUDIO EQUIPMENT & SUPPLIES—C-183
- Special Effects Equipment (Audio Processing), ALC, AGC Amplifiers (0710-0800), STUDIO EQUIPMENT & SUPPLIES—C-183
- Special Effects Equipment (Audio Processing), AM Compressor/Limiters (0710-0820), STUDIO EQUIPMENT & SUPPLIES—C-183
- Special Effects Equipment, Analog, Reverb, Audio Processing Effects Equipment (0710-0840), STUDIO EQUIPMENT & SUPPLIES—C-183
- Special Effects Equipment (Audio Processing), Video/Audio Sync Delay (0710-0860), STUDIO EQUIPMENT & SUPPLIES—C-183
- Special Effects Equipment (Audio Processing), De-Essers (0710-0880), STUDIO EQUIPMENT & SUPPLIES—C-183
- Special Effects Equipment (Audio Processing), Reverb, Digital Delay (0710-0900), STUDIO EQUIPMENT & SUPPLIES—C-183
- Special Effects Equipment (Audio Processing), Digital Special Effects (0710-0920), STUDIO EQUIPMENT & SUPPLIES—C-183
- Special Effects Equipment (Audio Processing), FM Compressor/Limiters (0710-0940), STUDIO EQUIPMENT & SUPPLIES—C-183
- Special Effects Equipment (Audio Processing), Graphic Equalizers (0710-0960), STUDIO EQUIPMENT & SUPPLIES—C-183
- Special Effects Equipment (Audio Processing), Mechanical Reverb (0710-0980),

- STUDIO EQUIPMENT & SUPPLIES—C-183
- Special Effects Equipment (Audio Processing), Music Synthesizers (0710-1000), STUDIO EQUIPMENT & SUPPLIES—C-183
- Special Effects Equipment (Audio Processing), Noise Reduction (0710-1020), STUDIO EQUIPMENT & SUPPLIES—C-183
- Special Effects Equipment (Audio Processing), Parametric Equalizers (0710-1040), STUDIO EQUIPMENT & SUPPLIES—C-183
- Special Effects Equipment (Audio Processing), Time Compression/Expansion (0710-1060), STUDIO EQUIPMENT & SUPPLIES—C-183
- Special Effects Equipment (0770-5480), STUDIO EQUIPMENT & SUPPLIES—C-216
- Special Effects Equipment, Colorizers (0770-5500), STUDIO EQUIPMENT & SUPPLIES—C-216
- Special Effects Equipment, Compressor/Positioners (0770-5520), STUDIO EQUIPMENT & SUPPLIES—C-217
- Special Effects Equipment, Digital EFX Processors (0770-5540), STUDIO EQUIPMENT & SUPPLIES—C-217
- Special Effects Equipment, Chromakeyers (0770-5580), STUDIO EQUIPMENT & SUPPLIES—C-217
- Special Effects Equipment, Encoded Chromakeyers (0770-5580), STUDIO EQUIPMENT & SUPPLIES—C-217
- Special Effects Equipment, RGB Chromakeyers (0770-5600), STUDIO EQUIPMENT & SUPPLIES—C-217
- Special Effects Equipment, Keyers (0770-5620), STUDIO EQUIPMENT & SUPPLIES—C-217
- Special Effects Equipment, Downstream Keyers (0770-5640), STUDIO EQUIPMENT & SUPPLIES—C-217
- Special Effects Equipment, Nonadditive Keyers (0770-5660), STUDIO EQUIPMENT & SUPPLIES—C-217
- Special Effects Equipment, Standalone EFX Generators (0770-5680), STUDIO EQUIPMENT & SUPPLIES—C-217
- Special Effects Equipment, Video Insert (0770-5700), STUDIO EQUIPMENT & SUPPLIES—C-217
- Special Effects Generators (0770-3360), STUDIO EQUIPMENT & SUPPLIES—C-212
- Special Effects Generators (see Generators 3770-3360)
- Special Effects Title Keyers (0720-0100), STUDIO EQUIPMENT & SUPPLIES—C-193
- Special Effects, Digital, Audio Processing Effects Equipment (0710-0920), STUDIO EQUIPMENT & SUPPLIES—C-183
- Spectrum Analyzers (0800-2500), TEST & MEASUREMENT EQUIPMENT & SUPPLIES—C-227
- Spectrum Analyzers, Audio Test Equipment (0800-0320), TEST & MEASUREMENT EQUIPMENT & SUPPLIES—C-223
- Speech Recognition Systems (0710-5380), STUDIO EQUIPMENT & SUPPLIES—C-192
- Speech Synthesis Systems (0710-5400), STUDIO EQUIPMENT & SUPPLIES—C-192
- Speed Controls, Turntables & Accessories (0710-6100), STUDIO EQUIPMENT & SUPPLIES—C-193
- Spindle Height Gauges, Tape (0770-6140), STUDIO EQUIPMENT & SUPPLIES—C-218
- Spiral Grips, Reverse, Cable Tools (0900-0140), TOOLS & EQUIPMENT—C-229
- Splice & Tape Materials (0760-1380), STUDIO EQUIPMENT & SUPPLIES—C-202
- Splice Finders, Audio Tape Equipment & Accessories (0710-1420), STUDIO EQUIPMENT & SUPPLIES—C-184
- Splice Shields, Transmission Line Equipment (0370-0640), CABLE EQUIPMENT & SUPPLIES—C-146
- Splicers, Audio Tape Equipment & Accessories (0710-1440), STUDIO EQUIPMENT & SUPPLIES—C-184
- Splicing Blocks, Tape, Editing Equipment (0710-2780), STUDIO EQUIPMENT & SUPPLIES—C-187
- Splitters (0330-0540), CABLE EQUIPMENT & SUPPLIES—C-140
- Splitters, Microphones & Accessories (0710-4120), STUDIO EQUIPMENT & SUPPLIES—C-190
- Splitters, Transmission Line (0370-0400), CABLE EQUIPMENT & SUPPLIES—C-145
- Splitting & Mixing Networks (0100-1340), ANTENNAS, TOWERS & EQUIPMENT—C-124
- Sprocketed Film Transports, Telecine Equipment & Accessories (0770-6440), STUDIO EQUIPMENT & SUPPLIES—C-219
- Sprocketed Magnetic Film, Audio Tape Equipment & Accessories (0710-1460), STUDIO EQUIPMENT & SUPPLIES—C-184
- Square Wave Generators (0800-1300), TEST & MEASUREMENT EQUIPMENT & SUPPLIES—C-225
- Stabilized Carrying Systems, Film Equipment (0730-0320), STUDIO EQUIPMENT & SUPPLIES—C-194
- Stabilizers, Helicopters (0750-0380), STUDIO EQUIPMENT & SUPPLIES—C-199
- Stabilizing Amplifiers (0770-0220), STUDIO EQUIPMENT & SUPPLIES—C-204
- Stabilizing Pan & Tilt Heads, Mounts, Carrying Systems, Camera Accessories (0770-1400), STUDIO EQUIPMENT & SUPPLIES—C-207
- Stabilizing/Mounting Film Equipment, Airborne (0730-0080), STUDIO EQUIPMENT & SUPPLIES—C-194
- Stabilizing/Mounting Equipment, Airborne, Camera (0770-1220), STUDIO EQUIPMENT & SUPPLIES—C-207
- Staircase Generators (0800-1320), TEST & MEASUREMENT EQUIPMENT & SUPPLIES—C-225
- Staircase Ramp Sine Generators, Video Signal Processing Equipment (0770-7580), STUDIO EQUIPMENT & SUPPLIES—C-221
- Stand Alone Microprocessor CCU Components, Cameras & Accessories (0770-0980), STUDIO EQUIPMENT & SUPPLIES—C-206
- Stand-Alone Pay Programming (0610-0540), SERVICES—C-178
- Standalone Color Monitors (0770-4000), STUDIO EQUIPMENT & SUPPLIES—C-214
- Standalone EFX Generators, Special Effects Equipment (0770-5680), STUDIO EQUIPMENT & SUPPLIES—C-217
- Standalone Monitors, B & W (0770-3940), STUDIO EQUIPMENT & SUPPLIES—C-213
- Standard Coaxial Relays (0370-0100), CABLE EQUIPMENT & SUPPLIES—C-144
- Standard Coaxial Relays, Two-Way Systems (0380-0060), CABLE EQUIPMENT & SUPPLIES—C-146
- Standards Converters, Digital Processing Equipment (0770-2640), STUDIO EQUIPMENT & SUPPLIES—C-210
- Standards Converters/Services (0770-5720), STUDIO EQUIPMENT & SUPPLIES—C-217
- Standby Headend Power Supplies (0100-1360), ANTENNAS, TOWERS & EQUIPMENT—C-124
- Standby Power Supplies (0330-0560), CABLE EQUIPMENT & SUPPLIES—C-141
- Stands & Booms, Microphones (0710-3720), STUDIO EQUIPMENT & SUPPLIES—C-189
- Stands, Rigging, Lighting Accessories (0740-0520), STUDIO EQUIPMENT & SUPPLIES—C-198
- Static Drain Resistors, Antenna Accessories (0100-0380), ANTENNAS, TOWERS & EQUIPMENT—C-120
- Station Clocks, Clocks & Counters (0770-2040), STUDIO EQUIPMENT & SUPPLIES—C-208
- Status, Alarm Indicators, Logging, Monitoring Test Equipment (0800-1620), TEST & MEASUREMENT EQUIPMENT & SUPPLIES—C-226
- Stereo Audio Consoles (0710-0500), STUDIO EQUIPMENT & SUPPLIES—C-182
- Stereo Cart Machines (0710-1880), STUDIO EQUIPMENT & SUPPLIES—C-185
- Stereo Exciters, AM (0710-3060), STUDIO EQUIPMENT & SUPPLIES—C-188
- Stereo Exciters, FM (0710-3100), STUDIO EQUIPMENT & SUPPLIES—C-188
- Stereo Generators (0770-3380), STUDIO EQUIPMENT & SUPPLIES—C-212
- Stereo Generators (0800-1340), TEST & MEASUREMENT EQUIPMENT & SUPPLIES—C-226
- Stereo Generators, RF Power Equipment (0210-1160), BROADCAST EQUIPMENT—C-131
- Stereo Headphones (0710-3280), STUDIO EQUIPMENT & SUPPLIES—C-188
- Stereo Phase Enhancers (0710-2940), STUDIO EQUIPMENT & SUPPLIES—C-187
- Stereo Preamps (0710-0360), STUDIO EQUIPMENT & SUPPLIES—C-181
- Stereo Synthesizers (0710-5440), STUDIO EQUIPMENT & SUPPLIES—C-192
- Stereo, Cartridge Systems (0710-2040), STUDIO EQUIPMENT & SUPPLIES—C-185
- Stereo, Cartridges (Tape) & Accessories (0770-1860), STUDIO EQUIPMENT & SUPPLIES—C-208
- Stereo-Decoders (0710-2460), STUDIO EQUIPMENT & SUPPLIES—C-186
- Stereo-Studio Consoles (0710-2420), STUDIO EQUIPMENT & SUPPLIES—C-186
- Still Processing Systems (video image processor), Electronic (0770-3040), STUDIO EQUIPMENT & SUPPLIES—C-211
- Still Stores, Slow Motion (0770-5740), STUDIO EQUIPMENT & SUPPLIES—C-217
- Still/Slide Store, Electronic (0770-5760), STUDIO EQUIPMENT & SUPPLIES—C-217
- Stock Footage (0610-0640), SERVICES—C-179
- Storage Racks & Cabinets, Cartridges (Tape) & Accessories (0770-1880), STUDIO EQUIPMENT & SUPPLIES—C-208
- Storage, Film (0600-0818), SERVICES—C-159
- Strain Insulators, Guy, Antenna Accessories (0100-0220), ANTENNAS, TOWERS & EQUIPMENT—C-119
- Strand Mapping Services (0600-1880), SERVICES—C-166
- Strip Amplifiers (0100-1380), ANTENNAS, TOWERS & EQUIPMENT—C-124
- Studio (3+ outputs)-Mono, Consoles (0710-2400), STUDIO EQUIPMENT & SUPPLIES—C-186
- Studio Cameras (0770-0820), STUDIO EQUIPMENT & SUPPLIES—C-206
- Studio Cameras, Color (0770-0840), STUDIO EQUIPMENT & SUPPLIES—C-206
- Studio Cameras, Monochrome (0770-0860), STUDIO EQUIPMENT & SUPPLIES—C-206
- Studio Closed-Caption Systems (0770-2060), STUDIO EQUIPMENT & SUPPLIES—C-208
- Studio Consoles, Cabinetry & Furniture (0760-0540), STUDIO EQUIPMENT & SUPPLIES—C-201
- Studio Design Services (0600-1900), SERVICES—C-166
- Studio Equipment Racks (19'), Furniture & Cabinetry (0760-0560), STUDIO EQUIPMENT & SUPPLIES—C-201
- Studio Facilities For Rent (0600-1910), SERVICES—C-166
- Studio Furniture & Cabinetry (0760-0520), STUDIO EQUIPMENT & SUPPLIES—C-201
- Studio Hangers, Power & Lighting Equipment & Supplies (0740-0040), STUDIO EQUIPMENT & SUPPLIES—C-196
- Studio Lights, Lighting & Power Equipment & Supplies (0740-0100), STUDIO EQUIPMENT & SUPPLIES—C-196

BUYERS GUIDE PRODUCT INDEX

- Studio Production Consoles (0770-2280), STUDIO EQUIPMENT & SUPPLIES—C-209
- Studio Production Editing Systems (0770-2880), STUDIO EQUIPMENT & SUPPLIES—C-210
- Studio Production With Digital Effects Consoles (0770-2300), STUDIO EQUIPMENT & SUPPLIES—C-209
- Studio Set Design (0600-1920), SERVICES—C-166
- Studio Sound Systems (0710-5360), STUDIO EQUIPMENT & SUPPLIES—C-192
- Studio Support Equipment (0760-0000), STUDIO EQUIPMENT & SUPPLIES—C-200
- Studio Tape Storage Units, Cabinetry & Furniture (0760-0580), STUDIO EQUIPMENT & SUPPLIES—C-201
- Studio Warning Lights (0740-0560), STUDIO EQUIPMENT & SUPPLIES—C-198
- Studio, Large, Production Switchers (0770-4340), STUDIO EQUIPMENT & SUPPLIES—C-215
- Studio-Stereo Consoles (0710-2420), STUDIO EQUIPMENT & SUPPLIES—C-186
- Studio/Mobile, Compact Production Switchers (0770-4320), STUDIO EQUIPMENT & SUPPLIES—C-215
- Studios & Consoles, Mobile (0750-0300), STUDIO EQUIPMENT & SUPPLIES—C-199
- Studios, Recording (0600-1640), SERVICES—C-164
- Studios, Turnkey (0600-2200), SERVICES—C-168
- Sub-Carrier Converters, FM, Transmitters & Accessories (0220-0160), BROADCAST EQUIPMENT—C-133
- Sub-VHF Equipment & In-System Converters (0330-0580), CABLE EQUIPMENT & SUPPLIES—C-141
- Subcarrier Amplifiers (0770-0240), STUDIO EQUIPMENT & SUPPLIES—C-204
- Subcarrier, FM Generators (0710-3180), STUDIO EQUIPMENT & SUPPLIES—C-188
- Subscriber Promotion Services (0600-1940), SERVICES—C-166
- Supervision Systems, Transmission Line (0220-0480), BROADCAST EQUIPMENT—C-133
- Supervision, Construction (0600-0570), SERVICES—C-154
- Surge Protectors (0210-1590), BROADCAST EQUIPMENT—C-132
- Surge Protectors (0760-1360), STUDIO EQUIPMENT & SUPPLIES—C-202
- Surge Protectors, Line (0760-0740), STUDIO EQUIPMENT & SUPPLIES—C-201
- Sweep Generators (0800-2520), TEST & MEASUREMENT EQUIPMENT & SUPPLIES—C-227
- Sweep Generators, Audio (0800-1140), TEST & MEASUREMENT EQUIPMENT & SUPPLIES—C-225
- Sweep Generators, Video (0800-1360), TEST & MEASUREMENT EQUIPMENT & SUPPLIES—C-226
- Sweep Scopes, Delayed (0800-0840), TEST & MEASUREMENT EQUIPMENT & SUPPLIES—C-224
- Sweep Systems (0500-0540), MDS/MICROWAVE EQUIPMENT & SUPPLIES—C-150
- Sweep Systems, Automatic, Cable Test Equipment (0800-0400), TEST & MEASUREMENT EQUIPMENT & SUPPLIES—C-224
- Switcher Lighting Kits (0740-0640), STUDIO EQUIPMENT & SUPPLIES—C-198
- Switchers & Processors (0100-1300), ANTENNAS, TOWERS & EQUIPMENT—C-124
- Switchers (0710-5420), STUDIO EQUIPMENT & SUPPLIES—C-192
- Switchers (0770-5780), STUDIO EQUIPMENT & SUPPLIES—C-217
- Switchers, Crossbar (0770-5800), STUDIO EQUIPMENT & SUPPLIES—C-217
- Switchers, DAs & Routing (0710-5240), STUDIO EQUIPMENT & SUPPLIES—C-191
- Switchers, Master Control (0770-3780), STUDIO EQUIPMENT & SUPPLIES—C-213
- Switchers, Master Control, Automated (0770-3800), STUDIO EQUIPMENT & SUPPLIES—C-213
- Switchers, Master Control, Business Automation Interfaced (0770-3820), STUDIO EQUIPMENT & SUPPLIES—C-213
- Switchers, Master Control, Manual (0770-3840), STUDIO EQUIPMENT & SUPPLIES—C-213
- Switchers, Non-Duplication (0100-1220), ANTENNAS, TOWERS & EQUIPMENT—C-124
- Switchers, Post Production (0770-4380), STUDIO EQUIPMENT & SUPPLIES—C-215
- Switchers, Production (0770-4260), STUDIO EQUIPMENT & SUPPLIES—C-214
- Switchers, Production, Special EFX (0770-4280), STUDIO EQUIPMENT & SUPPLIES—C-214
- Switchers, Production, Microprocessor-Controlled, Automated (0770-4300), STUDIO EQUIPMENT & SUPPLIES—C-215
- Switchers, Production, Compact Studio/Mobile (0770-4320), STUDIO EQUIPMENT & SUPPLIES—C-215
- Switchers, Production, Large Studio (0770-4340), STUDIO EQUIPMENT & SUPPLIES—C-215
- Switchers, Production, Portable (0770-4360), STUDIO EQUIPMENT & SUPPLIES—C-215
- Switchers, Routing (0770-5180), STUDIO EQUIPMENT & SUPPLIES—C-216
- Switchers, Routing (0770-5820), STUDIO EQUIPMENT & SUPPLIES—C-217
- Switchers, Video (0770-5840), STUDIO EQUIPMENT & SUPPLIES—C-218
- Switchers, Video, Computerized (0770-5860), STUDIO EQUIPMENT & SUPPLIES—C-218
- Switchers, Video, Local (0770-5880), STUDIO EQUIPMENT & SUPPLIES—C-218
- Switchers, Video, Remote Controlled (0770-5900), STUDIO EQUIPMENT & SUPPLIES—C-218
- Switches (0770-5920), STUDIO EQUIPMENT & SUPPLIES—C-218
- Switches, Coaxial (0770-5940), STUDIO EQUIPMENT & SUPPLIES—C-218
- Switches, RF Power Equipment (0210-1180), BROADCAST EQUIPMENT—C-131
- Switches, Security (0360-0220), CABLE EQUIPMENT & SUPPLIES—C-143
- Switches, Transfer, Antenna Accessories (0100-0420), ANTENNAS, TOWERS & EQUIPMENT—C-120
- Switches, Video Activated (0770-5960), STUDIO EQUIPMENT & SUPPLIES—C-218
- Sync Delay, Audio/Video, Audio Processing Effects Equipment (0710-0860), STUDIO EQUIPMENT & SUPPLIES—C-183
- Sync Delay, Video/Audio, Audio Processing Effects Equipment (0710-0860), STUDIO EQUIPMENT & SUPPLIES—C-183
- Sync Generators (see Generators 0770-3400)
- Sync Generators, Color (0770-3300), STUDIO EQUIPMENT & SUPPLIES—C-212
- Sync Syne Generators, Video Signal Processing Equipment (0770-7600), STUDIO EQUIPMENT & SUPPLIES—C-221
- Sync, TV Generators (0770-3400), STUDIO EQUIPMENT & SUPPLIES—C-212
- Synchronizers (0770-5980), STUDIO EQUIPMENT & SUPPLIES—C-218
- Synchronizers, Audio-Video (0770-6000), STUDIO EQUIPMENT & SUPPLIES—C-218
- Synchronizers, Digital, Field (0770-2520), STUDIO EQUIPMENT & SUPPLIES—C-209
- Synchronizers, Digital, Frame (0770-2540), STUDIO EQUIPMENT & SUPPLIES—C-209
- Synchronizers, Frame Store (0770-3180), STUDIO EQUIPMENT & SUPPLIES—C-211
- Synchronizers, SMPTE Time Code, Editing Equipment (0710-2780), STUDIO EQUIPMENT & SUPPLIES—C-187
- Synchronizers, Tape Recorder Parts & Accessories (0710-5820), STUDIO EQUIPMENT & SUPPLIES—C-192
- Synchronizers, Time Code, SMPTE, Post-Production Equipment (0770-4220), STUDIO EQUIPMENT & SUPPLIES—C-214
- Synchronizers, Video, Digital (0770-6020), STUDIO EQUIPMENT & SUPPLIES—C-218
- Synchronizers, Videotape Recorders (0770-4920), STUDIO EQUIPMENT & SUPPLIES—C-216
- Synchronizing Systems Generators (0770-3420), STUDIO EQUIPMENT & SUPPLIES—C-212
- Syne Generators, Black Burst, Video Signal Processing Equipment (0770-7480), STUDIO EQUIPMENT & SUPPLIES—C-221
- Syne Generators, Color Bar, Video Signal Processing Equipment (0770-7500), STUDIO EQUIPMENT & SUPPLIES—C-221
- Syne Generators, Countdown, Video Signal Processing Equipment (0770-7460), STUDIO EQUIPMENT & SUPPLIES—C-221
- Syne Generators, Multiburst, Video Signal Processing Equipment (0770-7520), STUDIO EQUIPMENT & SUPPLIES—C-221
- Syne Generators, Safe Title Area, Video Signal Processing Equipment (0770-7540), STUDIO EQUIPMENT & SUPPLIES—C-221
- Syne Generators, Source Identification, Video Signal Processing Equipment (0770-7560), STUDIO EQUIPMENT & SUPPLIES—C-221
- Syne Generators, Staircase Ramp, Video Signal Processing Equipment (0770-7580), STUDIO EQUIPMENT & SUPPLIES—C-221
- Syne Generators, Sync, Video Signal Processing Equipment (0770-7600), STUDIO EQUIPMENT & SUPPLIES—C-221
- Syne Generators, Video Signal Processing Equipment (0770-7440), STUDIO EQUIPMENT & SUPPLIES—C-221
- Synthesis Systems, Speech (0710-5400), STUDIO EQUIPMENT & SUPPLIES—C-192
- Synthesizers, Music, Audio Processing Effects Equipment (0710-1000), STUDIO EQUIPMENT & SUPPLIES—C-183
- Synthesizers, Stereo (0710-5440), STUDIO EQUIPMENT & SUPPLIES—C-192
- System Auditing Services (0600-1960), SERVICES—C-166
- System Design Services (0600-1980), SERVICES—C-166
- System Design Services, Audio (0600-2000), SERVICES—C-167
- System Design Services, Video (0600-2020), SERVICES—C-167
- Systems Analysis Services (0600-2060), SERVICES—C-167
- Systems Consulting, Management (0600-1120), SERVICES—C-162
- Systems Management Services (0600-2040), SERVICES—C-167

T

- TBC/Framestores, Digital Processing Equipment (0770-2660), STUDIO EQUIPMENT & SUPPLIES—C-210
- TBCs, Digital Processing Equipment (0770-2680), STUDIO EQUIPMENT & SUPPLIES—C-210
- TSL Communications Systems (0210-0460), BROADCAST EQUIPMENT—C-129
- TSL Receivers (0210-1360), BROADCAST EQUIPMENT—C-132
- TV Audio Consoles (0710-2440), STUDIO EQUIPMENT & SUPPLIES—C-186
- TV Aural Monitors-Audio & RF (0710-4540), STUDIO EQUIPMENT & SUPPLIES—C-191
- TV Aural Receiver (0770-4440), STUDIO EQUIPMENT & SUPPLIES—C-215
- TV Equipment, Maintenance (0600-1080), SERVICES—C-162
- TV Field Intensity Meters, RF Test Equipment

- (0800-2440), TEST & MEASUREMENT EQUIPMENT & SUPPLIES—C-227
- TV Field Strength Meters (0800-1060), TEST & MEASUREMENT EQUIPMENT & SUPPLIES—C-225
- TV Film Series, Importing (0600-0890), SERVICES—C-161
- TV Film/Tape Series, Programming (0610-0560), SERVICES—C-178
- TV H_P Transmitting Antennas (0100-0900), ANTENNAS, TOWERS & EQUIPMENT—C-122
- TV Limiter/Compressors (0770-3660), STUDIO EQUIPMENT & SUPPLIES—C-212
- TV Modulators (0710-4240), STUDIO EQUIPMENT & SUPPLIES—C-190
- TV Modulators (0770-3860), STUDIO EQUIPMENT & SUPPLIES—C-213
- TV Monitors (Automatic), Logging, Monitoring Test Equipment (0800-1660), TEST & MEASUREMENT EQUIPMENT & SUPPLIES—C-226
- TV Production Computer Systems (0400-0240), COMPUTER SYSTEMS & ACCESSORIES—C-147
- TV Rights Services (0600-2110), SERVICES—C-168
- TV SCA Equipment, Transmitters & Accessories (0220-0300), BROADCAST EQUIPMENT—C-133
- TV Sync Generators (0770-3400), STUDIO EQUIPMENT & SUPPLIES—C-212
- TV Systems, Slow Scan (0770-5440), STUDIO EQUIPMENT & SUPPLIES—C-216
- TV Transmitters (0220-0890), BROADCAST EQUIPMENT—C-134
- TV Transmitters, UHF High Power (0220-0900), BROADCAST EQUIPMENT—C-134
- TV Transmitters, UHF Low Power (0220-0920), BROADCAST EQUIPMENT—C-134
- TV Transmitters, VHF High Power (0220-0940), BROADCAST EQUIPMENT—C-134
- TV Transmitters, VHF Low Power (0220-0940), BROADCAST EQUIPMENT—C-134
- TV Transmitters, VHF Low Power (0220-0960), BROADCAST EQUIPMENT—C-134
- TV UHF Transmitting Antennas (0100-0920), ANTENNAS, TOWERS & EQUIPMENT—C-122
- TV VHF Transmitting Antennas (0100-0940), ANTENNAS, TOWERS & EQUIPMENT—C-122
- TV Exciters, RF Power Equipment (0210-1200), BROADCAST EQUIPMENT—C-131
- TV-Forward Throw, Projection (0770-4400), STUDIO EQUIPMENT & SUPPLIES—C-215
- Talk Show Delay Machines (0710-2520), STUDIO EQUIPMENT & SUPPLIES—C-187
- Tap-Offs (0330-0600), CABLE EQUIPMENT & SUPPLIES—C-141
- Tape & Accessories (0770-6040), STUDIO EQUIPMENT & SUPPLIES—C-218
- Tape Cartridges & Accessories (0770-1760), STUDIO EQUIPMENT & SUPPLIES—C-208
- Tape Cartridges & Accessories, Carts (0770-1800), STUDIO EQUIPMENT & SUPPLIES—C-208
- Tape Cartridges & Accessories, Stereo (0770-1860), STUDIO EQUIPMENT & SUPPLIES—C-208
- Tape Cartridges, Alignment & Accessories (0770-1780), STUDIO EQUIPMENT & SUPPLIES—C-208
- Tape Cartridges, Video (0770-6200), STUDIO EQUIPMENT & SUPPLIES—C-219
- Tape Cassettes, Video (0770-6220), STUDIO EQUIPMENT & SUPPLIES—C-219
- Tape Cleaners (0770-6160), STUDIO EQUIPMENT & SUPPLIES—C-218
- Tape Decks, 4-Track, Audio Tape Equipment & Accessories (0710-1580), STUDIO EQUIPMENT & SUPPLIES—C-184
- Tape Decks, ATR, Audio Tape Equipment & Accessories (0710-1520), STUDIO EQUIPMENT & SUPPLIES—C-184
- Tape Decks, ATR, Multitrack (8+), Audio Tape Equipment & Accessories (0710-1540), STUDIO EQUIPMENT & SUPPLIES—C-184
- Tape Decks, ATR, Portable, Audio Tape Equipment & Accessories (0710-1560), STUDIO EQUIPMENT & SUPPLIES—C-184
- Tape Decks, Audio Tape Equipment & Accessories (0710-1500), STUDIO EQUIPMENT & SUPPLIES—C-184
- Tape Demagnetizers (0770-6080), STUDIO EQUIPMENT & SUPPLIES—C-218
- Tape Editing, Audio (0600-0200), SERVICES—C-152
- Tape Equipment & Accessories (Audio) (0710-1080), STUDIO EQUIPMENT & SUPPLIES—C-183
- Tape Equipment & Accessories (Audio), Bulk Erasers (0710-1100), STUDIO EQUIPMENT & SUPPLIES—C-183
- Tape Equipment & Accessories, Audio, Cartridges (0710-1120), STUDIO EQUIPMENT & SUPPLIES—C-183
- Tape Equipment & Accessories (Audio), Carts (0710-1140), STUDIO EQUIPMENT & SUPPLIES—C-184
- Tape Equipment & Accessories (Audio), Cassettes (0710-1160), STUDIO EQUIPMENT & SUPPLIES—C-184
- Tape Equipment & Accessories (Audio), Cleaners (0710-1180), STUDIO EQUIPMENT & SUPPLIES—C-184
- Tape Equipment & Accessories (Audio), Conveyor Erasers (0710-1200), STUDIO EQUIPMENT & SUPPLIES—C-184
- Tape Equipment & Accessories (Audio), Demagnetizers (0710-1220), STUDIO EQUIPMENT & SUPPLIES—C-184
- Tape Equipment & Accessories (Audio), Dubbers (0710-1240), STUDIO EQUIPMENT & SUPPLIES—C-184
- Tape Equipment & Accessories (Audio), Duplicators (0710-1260), STUDIO EQUIPMENT & SUPPLIES—C-184
- Tape Equipment & Accessories, Audio (Evaluators) (0710-1280), STUDIO EQUIPMENT & SUPPLIES—C-184
- Tape Equipment & Accessories (Audio), Leader Tape (0710-1300), STUDIO EQUIPMENT & SUPPLIES—C-184
- Tape Equipment & Accessories (Audio), Loaders (0710-1320), STUDIO EQUIPMENT & SUPPLIES—C-184
- Tape Equipment & Accessories (Audio), Logging Equipment (0710-1340), STUDIO EQUIPMENT & SUPPLIES—C-184
- Tape Equipment & Accessories (Audio), Open Reels (0710-1380), STUDIO EQUIPMENT & SUPPLIES—C-184
- Tape Equipment & Accessories (Audio), Rewinders (0710-1400), STUDIO EQUIPMENT & SUPPLIES—C-184
- Tape Equipment & Accessories (Audio), Splice Finders (0710-1420), STUDIO EQUIPMENT & SUPPLIES—C-184
- Tape Equipment & Accessories (Audio), Splicers (0710-1440), STUDIO EQUIPMENT & SUPPLIES—C-184
- Tape Equipment & Accessories (Audio), Sprocketed Magnetic Film (0710-1460), STUDIO EQUIPMENT & SUPPLIES—C-184
- Tape Equipment & Accessories (Audio), Sprocketed Magnetic Film Transports (0710-1480), STUDIO EQUIPMENT & SUPPLIES—C-184
- Tape Equipment & Accessories (Audio), Tape Decks (0710-1500), STUDIO EQUIPMENT & SUPPLIES—C-184
- Tape Equipment & Accessories (Audio), ATR Tape Decks (0710-1520), STUDIO EQUIPMENT & SUPPLIES—C-184
- Tape Equipment & Accessories (Audio), Multitrack (8+) ATR Tape Decks (0710-1540), STUDIO EQUIPMENT & SUPPLIES—C-184
- Tape Equipment & Accessories (Audio), Portable ATR Tape Decks (0710-1560), STUDIO EQUIPMENT & SUPPLIES—C-184
- Tape Equipment & Accessories (Audio), 4-Track Tape Decks (0710-1580), STUDIO EQUIPMENT & SUPPLIES—C-184
- Tape Equipment & Accessories (Audio), Test Tape (0710-1620), STUDIO EQUIPMENT & SUPPLIES—C-184
- Tape Equipment & Accessories (Audio), Timers (0710-1640), STUDIO EQUIPMENT & SUPPLIES—C-184
- Tape Equipment & Supplies (see also Audio Tape Equipment in this category) (0710-5480), STUDIO EQUIPMENT & SUPPLIES—C-192
- Tape Evaluators (0770-6100), STUDIO EQUIPMENT & SUPPLIES—C-218
- Tape Leader, Audio Tape Equipment & Accessories (0710-1300), STUDIO EQUIPMENT & SUPPLIES—C-184
- Tape Recorder Accessories, Reels, 1 & 2 Track (0710-5940), STUDIO EQUIPMENT & SUPPLIES—C-193
- Tape Recorder Cabinets (0710-5640), STUDIO EQUIPMENT & SUPPLIES—C-192
- Tape Recorder Capstan Assemblies (0710-5660), STUDIO EQUIPMENT & SUPPLIES—C-192
- Tape Recorder Care Kits (0710-5680), STUDIO EQUIPMENT & SUPPLIES—C-192, STUDIO EQUIPMENT & SUPPLIES—C-192
- Tape Recorder Electronics, Parts & Accessories (0710-5720), STUDIO EQUIPMENT & SUPPLIES—C-192
- Tape Recorder Heads (0710-5740), STUDIO EQUIPMENT & SUPPLIES—C-192
- Tape Recorder Motors (0710-5760), STUDIO EQUIPMENT & SUPPLIES—C-192
- Tape Recorder Reels (0710-5880), STUDIO EQUIPMENT & SUPPLIES—C-192
- Tape Recorder Reels, Multi-Track (0710-5920), STUDIO EQUIPMENT & SUPPLIES—C-193
- Tape Recorder Synchronizers (0710-5820), STUDIO EQUIPMENT & SUPPLIES—C-192
- Tape Recorder Tension Controls, Parts & Accessories (0710-5840), STUDIO EQUIPMENT & SUPPLIES—C-192
- Tape Recorders & Accessories (0710-5500), STUDIO EQUIPMENT & SUPPLIES—C-192
- Tape Recorders Parts, Drive Motor Power Supplies (0710-5700), STUDIO EQUIPMENT & SUPPLIES—C-192
- Tape Recorders Reels, 4-Track (0710-5900), STUDIO EQUIPMENT & SUPPLIES—C-193
- Tape Recorders, Cartridge (0710-5520), STUDIO EQUIPMENT & SUPPLIES—C-192
- Tape Recorders, Cassette (0710-5540), STUDIO EQUIPMENT & SUPPLIES—C-192
- Tape Recorders, Digital (0710-5560), STUDIO EQUIPMENT & SUPPLIES—C-192
- Tape Recorders, Film Recorders (0710-5580), STUDIO EQUIPMENT & SUPPLIES—C-192
- Tape Recorders, Logging (0710-5600), STUDIO EQUIPMENT & SUPPLIES—C-192
- Tape Recorders, Parts & Accessories (0710-5620), STUDIO EQUIPMENT & SUPPLIES—C-192
- Tape Rewinders (0770-6120), STUDIO EQUIPMENT & SUPPLIES—C-218
- Tape Spindle Height Gauges (0770-6140), STUDIO EQUIPMENT & SUPPLIES—C-218
- Tape Storage Units, Furniture & Cabinetry, Studio (0760-0580), STUDIO EQUIPMENT & SUPPLIES—C-201
- Tape, Audio, Delay (0710-2480), STUDIO EQUIPMENT & SUPPLIES—C-186
- Tape, Open Reel Video Tape (0770-6240), STUDIO EQUIPMENT & SUPPLIES—C-219
- Tape, Splicing Blocks, Editing Equipment (0710-2780), STUDIO EQUIPMENT & SUPPLIES—C-187
- Tape, Test, Audio Tape Equipment & Accessories (0710-1620), STUDIO EQUIPMENT & SUPPLIES—C-184
- Tape, Video (0770-6180), STUDIO EQUIPMENT & SUPPLIES—C-219

BUYERS GUIDE PRODUCT INDEX

- Tape-Based Loggers, Logging, Monitoring Test Equipment (0800-1640), TEST & MEASUREMENT EQUIPMENT & SUPPLIES—C-226
- Tape-Film Interlock (0730-1000), STUDIO EQUIPMENT & SUPPLIES—C-196
- Tape/Film Series, TV, Programming (0610-0560), SERVICES—C-178
- Tapes & Splice Materials (0760-1380), STUDIO EQUIPMENT & SUPPLIES—C-202
- Taplocks, Security (0360-0140), CABLE EQUIPMENT & SUPPLIES—C-143
- Taps, Addressable, Distribution Equipment (0330-0040), CABLE EQUIPMENT & SUPPLIES—C-137
- Taps, Aerial, Transmission Line (0370-0440), CABLE EQUIPMENT & SUPPLIES—C-145
- Taps, Directional, Transmission Line (0370-0460), CABLE EQUIPMENT & SUPPLIES—C-145
- Taps, Multitap, Transmission Line (0370-0480), CABLE EQUIPMENT & SUPPLIES—C-145
- Taps, Pedestal, Transmission Line (0370-0500), CABLE EQUIPMENT & SUPPLIES—C-146
- Taps, Transmission Line (0370-0420), CABLE EQUIPMENT & SUPPLIES—C-145
- Technical Automation Machine Controls (0770-3700), STUDIO EQUIPMENT & SUPPLIES—C-213
- Telco Interface Equipment (0710-5960), STUDIO EQUIPMENT & SUPPLIES—C-193
- Telecine Cameras (0770-6360), STUDIO EQUIPMENT & SUPPLIES—C-219
- Telecine Color Correctors (0770-6380), STUDIO EQUIPMENT & SUPPLIES—C-219
- Telecine Equipment & Accessories (0770-6280), STUDIO EQUIPMENT & SUPPLIES—C-219
- Telecine Equipment & Accessories, Solid-State (0770-6420), STUDIO EQUIPMENT & SUPPLIES—C-219
- Telecine Optical Multiplexers (0770-6400), STUDIO EQUIPMENT & SUPPLIES—C-219
- Telecine Projectors, 16/35mm (0770-6300), STUDIO EQUIPMENT & SUPPLIES—C-219
- Telecine Sprocketed Film Transports (0770-6440), STUDIO EQUIPMENT & SUPPLIES—C-219
- Telecommunications Consulting (0600-0592), SERVICES—C-155
- Teledistribution Services (0600-2080), SERVICES—C-167
- Teleprompters (0720-0120), STUDIO EQUIPMENT & SUPPLIES—C-193
- Teleprompters, ENG/EFP Portable (0720-0140), STUDIO EQUIPMENT & SUPPLIES—C-193
- Teleprompters, Keyboard Entry (0720-0160), STUDIO EQUIPMENT & SUPPLIES—C-194
- Teleprompters, Monitor-Based (0720-0180), STUDIO EQUIPMENT & SUPPLIES—C-194
- Teleprompters, Scroll Entry (0720-0200), STUDIO EQUIPMENT & SUPPLIES—C-194
- STUDIO EQUIPMENT & SUPPLIES—C-194
- Telescop Mast, Antenna Accessories (0100-0400), ANTENNAS, TOWERS & EQUIPMENT—C-120
- Teletext (0610-0660), SERVICES—C-179
- Teletext Systems (0770-6460), STUDIO EQUIPMENT & SUPPLIES—C-219
- Television Brokerage (0600-0295), SERVICES—C-153
- Television Consulting (0600-0595), SERVICES—C-155
- Telops, Balops & Slides, Programming (0610-0520), SERVICES—C-177
- Tension Controls, Tape Recorder Parts & Accessories (0710-5840), STUDIO EQUIPMENT & SUPPLIES—C-192
- Tension Controls, Videotape Recorders (0770-4980), STUDIO EQUIPMENT & SUPPLIES—C-216
- Tension Gauges, VTRs & VCRs (0770-6860), STUDIO EQUIPMENT & SUPPLIES—C-220
- Tension Gauges, Videotape Recorders (0770-5000), STUDIO EQUIPMENT & SUPPLIES—C-216
- Tension Gauges, Video Tape (0770-6260), STUDIO EQUIPMENT & SUPPLIES—C-219
- Terminal Equipment, Transmission Line (0370-0520), CABLE EQUIPMENT & SUPPLIES—C-146
- Terminals, SCA, Transmitters & Accessories (0220-0280), BROADCAST EQUIPMENT—C-133
- Test & Measurement Equipment & Supplies (0800-0000)—C-223
- Test Charts, Crossbar Switchers, Slides (See Cameras & Accessories 0770-0440)
- Test Charts, Film Equipment (0730-0340), STUDIO EQUIPMENT & SUPPLIES—C-194
- Test Charts, Lenses & Accessories (0770-1180), STUDIO EQUIPMENT & SUPPLIES—C-207
- Test Equipment (see Test & Measurement Equipment)
- Test Equipment (see TEST & MEASUREMENT EQUIPMENT 0800-0000)
- Test Equipment, Audio (0800-0200), TEST & MEASUREMENT EQUIPMENT & SUPPLIES—C-223
- Test Equipment, Audio, Harmonic Distortion Meters (0800-0220), TEST & MEASUREMENT EQUIPMENT & SUPPLIES—C-223
- Test Equipment, Audio, IM Meters (0800-0240), TEST & MEASUREMENT EQUIPMENT & SUPPLIES—C-223
- Test Equipment, Audio, Real Time Analyzers (0800-0260), TEST & MEASUREMENT EQUIPMENT & SUPPLIES—C-223
- Test Equipment, Audio, Sideband Analyzers (0800-0280), TEST & MEASUREMENT EQUIPMENT & SUPPLIES—C-223
- Test Equipment, Audio, Signal Generators (0800-0300), TEST & MEASUREMENT EQUIPMENT & SUPPLIES—C-223
- Test Equipment, Audio, Spectrum Analyzers (0800-0320), TEST & MEASUREMENT EQUIPMENT & SUPPLIES—C-223
- Test Equipment, Audio, Wow & Flutter Meters (0800-0340), TEST & MEASUREMENT EQUIPMENT & SUPPLIES—C-223
- Test Equipment, Cable Analyzers (0800-0420), TEST & MEASUREMENT EQUIPMENT & SUPPLIES—C-224
- Test Equipment, Microwave, TEST & MEASUREMENT EQUIPMENT & SUPPLIES—C-150
- Test Equipment, Microwave (0800-2090), TEST & MEASUREMENT EQUIPMENT & SUPPLIES—C-227
- Test Equipment, RF, Phase Meters (0800-2380), TEST & MEASUREMENT EQUIPMENT & SUPPLIES—C-227
- Test Equipment, Video, Burst Phase Meters (0800-2800), TEST & MEASUREMENT EQUIPMENT & SUPPLIES—C-228
- Test Generators, NTSC Signal (0800-1240), TEST & MEASUREMENT EQUIPMENT & SUPPLIES—C-225
- Test Records, Audio (0710-5120), STUDIO EQUIPMENT & SUPPLIES—C-191
- Test Sets, Modular, Measuring/Monitoring Meters (0800-1880), TEST & MEASUREMENT EQUIPMENT & SUPPLIES—C-226
- Test Signal Generators, RF Test Equipment (0800-2420), TEST & MEASUREMENT EQUIPMENT & SUPPLIES—C-227
- Test Slides (0770-5320), STUDIO EQUIPMENT & SUPPLIES—C-216
- Test Tape, Audio Tape Equipment & Accessories (0710-1620), STUDIO EQUIPMENT & SUPPLIES—C-184
- Testers, Demod (0800-0860), TEST & MEASUREMENT EQUIPMENT & SUPPLIES—C-224
- Testers, Ground Resistance Testers, Cable Test Equipment (0800-0500), TEST & MEASUREMENT EQUIPMENT & SUPPLIES—C-224
- Testers, IC (0800-1820), TEST & MEASUREMENT EQUIPMENT & SUPPLIES—C-226
- Testers, Insulation, Cable Test Equipment (0800-0520), TEST & MEASUREMENT EQUIPMENT & SUPPLIES—C-224
- Testers, Semiconductor, Measuring/Monitoring Meters (0800-1960), TEST & MEASUREMENT EQUIPMENT & SUPPLIES—C-226
- Theatrical Shorts, Programming (0610-0580), SERVICES—C-178
- Tilt & Pan Heads, Film Equipment (0730-0240), STUDIO EQUIPMENT & SUPPLIES—C-194
- Time (WWW) Receivers (0210-1340), BROADCAST EQUIPMENT—C-131
- Time Base Correctors (see Digital Processing Equipment 0770-2680)
- Time Code Generators (0770-3440), STUDIO EQUIPMENT & SUPPLIES—C-212
- Time Code Generators, Vertical Interval (0770-3460), STUDIO EQUIPMENT & SUPPLIES—C-212
- Time Code Generators, Readers, SMPTE, Post-Production Equipment (0770-4200), STUDIO EQUIPMENT & SUPPLIES—C-214
- Time Code Generators, Vertical Interval (see Generators 0770-3440)
- Time Code in Vertical Interval, Reader (0770-4420), STUDIO EQUIPMENT & SUPPLIES—C-215
- Time Code Synchronizers, SMPTE, Editing Equipment (0710-2760), STUDIO EQUIPMENT & SUPPLIES—C-187
- Time Code Synchronizers, SMPTE, Post-Production Equipment (0770-4220), STUDIO EQUIPMENT & SUPPLIES—C-214
- Time Code Systems, Proprietary, Post-Production Equipment (0770-4180), STUDIO EQUIPMENT & SUPPLIES—C-214
- Time Code/Synchronizing Systems (see Generators 0770-3420)
- Time Comparators (0770-2120), STUDIO EQUIPMENT & SUPPLIES—C-208
- Time Compression/Expansion, Audio Processing Effects Equipment (0710-1060), STUDIO EQUIPMENT & SUPPLIES—C-183
- Time Compressors (0710-5980), STUDIO EQUIPMENT & SUPPLIES—C-193
- Time Delay Cart Players/Recorders (0710-2200), STUDIO EQUIPMENT & SUPPLIES—C-186
- Time Distribution Timing Clocks (0800-0700), TEST & MEASUREMENT EQUIPMENT & SUPPLIES—C-224
- Time Insertion Sequencers, Program Equipment (Business Automation) (0710-4980), STUDIO EQUIPMENT & SUPPLIES—C-191
- Timers (0800-0720), TEST & MEASUREMENT EQUIPMENT & SUPPLIES—C-224
- Timers, Audio Tape Equipment & Accessories (0710-1640), STUDIO EQUIPMENT & SUPPLIES—C-184
- Timers, Blanking Interval (0770-6500), STUDIO EQUIPMENT & SUPPLIES—C-219
- Timers, Program (0770-6520), STUDIO EQUIPMENT & SUPPLIES—C-219
- Timers, V & H Interval (0800-1480), TEST & MEASUREMENT EQUIPMENT & SUPPLIES—C-226
- Timers, Video Equipment & Supplies (0770-6480), STUDIO EQUIPMENT & SUPPLIES—C-219
- Timers, Video Tape (0770-6540), STUDIO EQUIPMENT & SUPPLIES—C-219
- Timing Clocks (0800-0640), TEST & MEASUREMENT EQUIPMENT & SUPPLIES—C-224
- Timing Clocks, Digital (0800-0660), TEST & MEASUREMENT EQUIPMENT & SUPPLIES—C-224
- Timing Clocks, Time Distribution (0800-0700), TEST & MEASUREMENT EQUIPMENT & SUPPLIES—C-224
- Title Keyers, Special Effects (0720-0100), STUDIO EQUIPMENT & SUPPLIES—C-193
- Titling Systems (0730-1020), STUDIO EQUIPMENT & SUPPLIES—C-196

- Tone Arms, Turntables & Accessories (0710-6120), STUDIO EQUIPMENT & SUPPLIES—C-193
- Tone Encoders (0710-2920), STUDIO EQUIPMENT & SUPPLIES—C-187
- Tone Generators (0770-3480), STUDIO EQUIPMENT & SUPPLIES—C-212
- Tone Oscillators (0710-4740), STUDIO EQUIPMENT & SUPPLIES—C-191
- Tone Sensors (0710-5280), STUDIO EQUIPMENT & SUPPLIES—C-192
- Tone Sensors Ad Insertion Equipment (0770-0080), STUDIO EQUIPMENT & SUPPLIES—C-203
- Tone, EBS Generators (0770-3500), STUDIO EQUIPMENT & SUPPLIES—C-212
- Tool Kits, Cable Tools (0900-0160), TOOLS & EQUIPMENT—C-229
- Tools & Equipment, Construction (0320-0140), CABLE EQUIPMENT & SUPPLIES—C-137
- Tools & Equipment—C-229
- Tools, Cable (0900-0040), TOOLS & EQUIPMENT—C-229
- Tools, Cable, Coring (0900-0000), TOOLS & EQUIPMENT—C-229
- Tools, Cable, Cutters (0900-0080), TOOLS & EQUIPMENT—C-229
- Tools, Cable, Earth Anchors (0900-0100), TOOLS & EQUIPMENT—C-229
- Tools, Cable, Guy Grips (0900-0120), TOOLS & EQUIPMENT—C-229
- Tools, Cable, Reverse Spiral Grips (0900-0140), TOOLS & EQUIPMENT—C-229
- Tools, Installation, Cable (0900-0020), TOOLS & EQUIPMENT—C-229
- Toroidal Current Transformers (0210-1700), BROADCAST EQUIPMENT—C-132
- Tower Equipment, Maintenance (0600-1090), SERVICES—C-161
- Tower Light Alarms (0760-0080), STUDIO EQUIPMENT & SUPPLIES—C-200
- Tower Lights (0100-1180), ANTENNAS, TOWERS & EQUIPMENT—C-123
- Tower Services (0600-2120), SERVICES—C-163
- Towers Antennas & Equipment (0100)—C-119
- Towers Guyed (0100-1460), ANTENNAS, TOWERS & EQUIPMENT—C-124
- Towers Lights & Accessories (0100-1400), ANTENNAS, TOWERS & EQUIPMENT—C-124
- Towers, Microwave (0500-0420), MDS/MICROWAVE EQUIPMENT & SUPPLIES—C-150
- Towers Portable (0100-1620), ANTENNAS, TOWERS & EQUIPMENT—C-125
- Towers Self-Supporting (0100-1640), ANTENNAS, TOWERS & EQUIPMENT—C-125
- Traffic/Programming Computer Systems (0400-0220), COMPUTER SYSTEMS & ACCESSORIES—C-147
- Trailers (0750-0640), STUDIO EQUIPMENT & SUPPLIES—C-200
- Training Services (0600-2140), SERVICES—C-168
- Transceivers, Microwave (0500-0440), MDS/MICROWAVE EQUIPMENT & SUPPLIES—C-150
- Transfer Switches, Antenna Accessories (0100-0420), ANTENNAS, TOWERS & EQUIPMENT—C-120
- Transformers (0210-1600), BROADCAST EQUIPMENT—C-132
- Transformers (0710-6000), STUDIO EQUIPMENT & SUPPLIES—C-193
- Transformers, Filament (0210-1620), BROADCAST EQUIPMENT—C-132
- Transformers, Isolation (0100-1500), ANTENNAS, TOWERS & EQUIPMENT—C-125
- Transformers, Lighting Accessories (0740-0540), STUDIO EQUIPMENT & SUPPLIES—C-198
- Transformers, Matching (0330-0380), CABLE EQUIPMENT & SUPPLIES—C-139
- Transformers, Modulation (0210-1640), BROADCAST EQUIPMENT—C-132
- Transformers, Plate (0210-1660), BROADCAST EQUIPMENT—C-132
- Transformers, RF Sampling (0210-1680), BROADCAST EQUIPMENT—C-132
- Transformers, Toroidal Current (0210-1700), BROADCAST EQUIPMENT—C-132
- Translators (0210-1820), BROADCAST EQUIPMENT—C-132
- Translators, UHF (0210-1840), BROADCAST EQUIPMENT—C-132
- Translators, VHF (0210-1860), BROADCAST EQUIPMENT—C-132
- Transmission Line Aerial Taps (0370-0440), CABLE EQUIPMENT & SUPPLIES—C-145
- Transmission Line Cable, Special Applications (0370-0380), CABLE EQUIPMENT & SUPPLIES—C-145
- Transmission Line Directional Taps (0370-0460), CABLE EQUIPMENT & SUPPLIES—C-145
- Transmission Line Equipment (0370-0600), CABLE EQUIPMENT & SUPPLIES—C-146
- Transmission Line Extenders (0370-0620), CABLE EQUIPMENT & SUPPLIES—C-146
- Transmission Line Pedestal Taps (0370-0500), CABLE EQUIPMENT & SUPPLIES—C-146
- Transmission Line Pressurization Equipment (0370-0340), CABLE EQUIPMENT & SUPPLIES—C-145
- Transmission Line Sealant, Cable (0370-0020), CABLE EQUIPMENT & SUPPLIES—C-144
- Transmission Line Security Seals & Fasteners (0370-0360), CABLE EQUIPMENT & SUPPLIES—C-145
- Transmission Line Security Fasteners & Seals (0370-0360), CABLE EQUIPMENT & SUPPLIES—C-145
- Transmission Line Service Boxes (0370-0540), CABLE EQUIPMENT & SUPPLIES—C-146
- Transmission Line Service Boxes, Interior (0370-0580), CABLE EQUIPMENT & SUPPLIES—C-146
- Transmission Line Splice Shields (0370-0640), CABLE EQUIPMENT & SUPPLIES—C-146
- Transmission Line Splitters (0370-0400), CABLE EQUIPMENT & SUPPLIES—C-145
- Transmission Line Supervision Systems (0220-0480), BROADCAST EQUIPMENT—C-133
- Transmission Line Taps (0370-0420), CABLE EQUIPMENT & SUPPLIES—C-145
- Transmission Line Taps, Multitap (0370-0480), CABLE EQUIPMENT & SUPPLIES—C-145
- Transmission Line Terminal Equipment (0370-0520), CABLE EQUIPMENT & SUPPLIES—C-146
- Transmission Line, Exterior Service Boxes (0370-0560), CABLE EQUIPMENT & SUPPLIES—C-146
- Transmission Line, Multitap, Taps (0370-0480), CABLE EQUIPMENT & SUPPLIES—C-145
- Transmission Lines & Accessories (0370-0000), CABLE EQUIPMENT & SUPPLIES—C-144
- Transmission Lines (0220-0460), BROADCAST EQUIPMENT—C-133
- Transmission Lines, Pressurized Cable (0310-0220), CABLE EQUIPMENT & SUPPLIES—C-136
- Transmission Links, Fiber Optic Equipment (0370-0300), CABLE EQUIPMENT & SUPPLIES—C-145
- Transmission Systems, Fiber Optic (0370-0280), CABLE EQUIPMENT & SUPPLIES—C-145
- Transmit/Receive Satellite Earth Stations (0110-0260), ANTENNAS, TOWERS & EQUIPMENT—C-127
- Transmitter Modulation Controllers (0220-0500), BROADCAST EQUIPMENT—C-133
- Transmitter Output Controls (0220-0520), BROADCAST EQUIPMENT—C-133
- Transmitter Tubes (0760-1600), STUDIO EQUIPMENT & SUPPLIES—C-203
- Transmitter Tubes, AM/FM (0760-1620), STUDIO EQUIPMENT & SUPPLIES—C-203
- Transmitter Tubes, Klystron (0760-1640), STUDIO EQUIPMENT & SUPPLIES—C-203
- Transmitter Tubes, VHF (0760-1660), STUDIO EQUIPMENT & SUPPLIES—C-203
- Transmitters & Accessories (0220-0000), BROADCAST EQUIPMENT—C-132
- Transmitters (0220-0540), BROADCAST EQUIPMENT—C-133
- Transmitters, AM (0220-0560), BROADCAST EQUIPMENT—C-134
- Transmitters, AM, 1,000 to 2,500 Watts (0220-0620), BROADCAST EQUIPMENT—C-134
- Transmitters, AM, 10,000 to 20,000 Watts (0220-0680), BROADCAST EQUIPMENT—C-134
- Transmitters, AM, 5,000 to 7,500 Watts (0220-0640), BROADCAST EQUIPMENT—C-134
- Transmitters, AM, 500 Watts & under (0220-0580), BROADCAST EQUIPMENT—C-134
- Transmitters, AM, 500 Watts & Over, Solid State (0220-0600), BROADCAST EQUIPMENT—C-134
- Transmitters, AM, Over 20,000 Watts (0220-0680), BROADCAST EQUIPMENT—C-134
- Transmitters, FM (0220-0700), BROADCAST EQUIPMENT—C-134
- Transmitters, FM, 1,000 to 2,500 Watts (0220-0760), BROADCAST EQUIPMENT—C-134
- Transmitters, FM, 10,000 to 20,000 Watts (0220-0800), BROADCAST EQUIPMENT—C-134
- Transmitters, FM, 5,000 to 7,500 Watts (0220-0780), BROADCAST EQUIPMENT—C-134
- Transmitters, FM, 500 Watts & under (0220-0720), BROADCAST EQUIPMENT—C-134
- Transmitters, FM, 500 Watts & Over, Solid State (0220-0740), BROADCAST EQUIPMENT—C-134
- Transmitters, FM, Over 20,000 Watts (0220-0820), BROADCAST EQUIPMENT—C-134
- Transmitters, LPTV (0210-1800), BROADCAST EQUIPMENT—C-132
- Transmitters, Microwave (0500-0460), MDS/MICROWAVE EQUIPMENT & SUPPLIES—C-150
- Transmitters, Radio Communications Equipment (0750-0500), STUDIO EQUIPMENT & SUPPLIES—C-199
- Transmitters, Shortwave (0220-0860), BROADCAST EQUIPMENT—C-134
- Transmitters, Slow Scan (0210-1560), BROADCAST EQUIPMENT—C-132
- Transmitters, TV (0220-0880), BROADCAST EQUIPMENT—C-134
- Transmitters, TV UHF High Power (0220-0900), BROADCAST EQUIPMENT—C-134
- Transmitters, TV UHF Low Power (0220-0920), BROADCAST EQUIPMENT—C-134
- Transmitters, TV VHF High Power (0220-0940), BROADCAST EQUIPMENT—C-134
- Transmitters, TV VHF Low Power (0220-0960), BROADCAST EQUIPMENT—C-134
- Transmitting Antennas (0100-0700), ANTENNAS, TOWERS & EQUIPMENT—C-121
- Transmitting Antennas, FM (0100-0790), ANTENNAS, TOWERS & EQUIPMENT—C-122
- Transmitting Capacitors (0220-0060), BROADCAST EQUIPMENT—C-132
- Transmitting/Receiving Equipment (0210), BROADCAST EQUIPMENT—C-128
- Transport Services, Videotape Recorders (0770-5020), STUDIO EQUIPMENT & SUPPLIES—C-216
- Transportable Satellite Earth Stations (0110-0280), ANTENNAS, TOWERS & EQUIPMENT—C-127

BUYERS GUIDE PRODUCT INDEX

- Transportation Cases (0760-1400), STUDIO EQUIPMENT & SUPPLIES—C-202
- Transportation Cases, Editing, Production Consoles (0760-1420), STUDIO EQUIPMENT & SUPPLIES—C-202
- Transportation Cases, Foam Insert (0760-1440), STUDIO EQUIPMENT & SUPPLIES—C-202
- Transportation Cases, Rack Configuration (0760-1460), STUDIO EQUIPMENT & SUPPLIES—C-202
- Transports, Sprocketed Magnetic Film, Audio Tape Equipment & Accessories (0710-1480), STUDIO EQUIPMENT & SUPPLIES—C-184
- Traps, Security (0360-0240), CABLE EQUIPMENT & SUPPLIES—C-143
- Triple Deck Cart Machines (0710-1900), STUDIO EQUIPMENT & SUPPLIES—C-185
- Triple Deck Cart Machines (0770-1620), STUDIO EQUIPMENT & SUPPLIES—C-208
- Triple/Dual Deck Cart Players/Recorders (0710-2120), STUDIO EQUIPMENT & SUPPLIES—C-186
- Tripods, Film Equipment (0730-0360), STUDIO EQUIPMENT & SUPPLIES—C-194
- Tripods, Mounts, Carrying Systems, Camera Accessories (0770-1460), STUDIO EQUIPMENT & SUPPLIES—C-207
- Truck Bodies & Accessories (0750-0660), STUDIO EQUIPMENT & SUPPLIES—C-200
- Trucks, Production (0750-0440), STUDIO EQUIPMENT & SUPPLIES—C-199
- Trunk & Feeder Cable (see Coaxial Cable in this category)
- Trunk & Feeder Coaxial Cable (0370-0040), CABLE EQUIPMENT & SUPPLIES—C-144
- Trunk Amplifiers (0330-0620), CABLE EQUIPMENT & SUPPLIES—C-141
- Tubes (0760-1480), STUDIO EQUIPMENT & SUPPLIES—C-203
- Tubes (see Cameras & Accessories 0770-1120)
- Tubes, CRT Monitor (0760-1500), STUDIO EQUIPMENT & SUPPLIES—C-203
- Tubes, CRT Oscilloscope (0760-1520), STUDIO EQUIPMENT & SUPPLIES—C-203
- Tubes, Klystron, Electromagnetics (0760-0380), STUDIO EQUIPMENT & SUPPLIES—C-201
- Tubes, Lenses & Accessories (0770-1120), STUDIO EQUIPMENT & SUPPLIES—C-206
- Tubes, Pickup, Lenses & Accessories (0770-1110), STUDIO EQUIPMENT & SUPPLIES—C-206
- Tubes, Receiver (0760-1540), STUDIO EQUIPMENT & SUPPLIES—C-203
- Tubes, Rectifier (0760-1560), STUDIO EQUIPMENT & SUPPLIES—C-203
- Tubes, Replacement, Solid State (0760-1580), STUDIO EQUIPMENT & SUPPLIES—C-203
- Tubes, Transmitter (0760-1600), STUDIO EQUIPMENT & SUPPLIES—C-203
- Tubes, Transmitter, AM/FM (0760-1620), STUDIO EQUIPMENT & SUPPLIES—C-203
- Tubes, Transmitter, Klystron (0760-1640), STUDIO EQUIPMENT & SUPPLIES—C-203
- Tubes, Transmitter, VHF (0760-1660), STUDIO EQUIPMENT & SUPPLIES—C-203
- Tubes, Video Camera Pickup (0760-1680), STUDIO EQUIPMENT & SUPPLIES—C-203
- Tuners, Cable, Distribution Equipment (0330-0180), CABLE EQUIPMENT & SUPPLIES—C-138
- Tuners, FM (0710-6020), STUDIO EQUIPMENT & SUPPLIES—C-193
- Tuners, Video (0770-6560), STUDIO EQUIPMENT & SUPPLIES—C-219
- Tuning Units, Antenna Accessories (0100-0440), ANTENNAS, TOWERS & EQUIPMENT—C-120
- Turnkey Construction Services (0600-2160), SERVICES—C-168
- Turnkey Installation Services (0600-2180), SERVICES—C-168
- Turnkey Studios (0600-2200), SERVICES—C-168
- Turntable Phono Cartridges (0710-6080), STUDIO EQUIPMENT & SUPPLIES—C-193
- Turntable Preamps (0710-0380), STUDIO EQUIPMENT & SUPPLIES—C-181
- Turntable Speed Controls (0710-6100), STUDIO EQUIPMENT & SUPPLIES—C-193
- Turntable Tone Arms (0710-6120), STUDIO EQUIPMENT & SUPPLIES—C-193
- Turntables & Accessories (0710-6040), STUDIO EQUIPMENT & SUPPLIES—C-193
- Turntables (0710-6140), STUDIO EQUIPMENT & SUPPLIES—C-193
- Turntables, Disc Playing Equipment (0710-2660), STUDIO EQUIPMENT & SUPPLIES—C-187
- Turntables, Needles (0710-6060), STUDIO EQUIPMENT & SUPPLIES—C-193, STUDIO EQUIPMENT & SUPPLIES—C-193
- Two-Tone Systems, EBS (0710-2680), STUDIO EQUIPMENT & SUPPLIES—C-187
- Two-Way & Special Equipment (0330-0640), CABLE EQUIPMENT & SUPPLIES—C-141
- Two-Way Drop Equipment (0330-0300), CABLE EQUIPMENT & SUPPLIES—C-139
- Two-Way Systems (0380), CABLE EQUIPMENT & SUPPLIES—C-146
- Two-Way Systems Design Services (0600-0640), SERVICES—C-156
- ### U
- U-Type VCRs, VTRs & VCRs (0770-7020), STUDIO EQUIPMENT & SUPPLIES—C-220
- UHF High Power TV Transmitters (0220-0900), BROADCAST EQUIPMENT—C-134
- UHF Low Power TV Transmitters (0220-0920), BROADCAST EQUIPMENT—C-134
- UHF Receiving Antennas (0100-0660), ANTENNAS, TOWERS & EQUIPMENT—C-121
- UHF Translators (0210-1840), BROADCAST EQUIPMENT—C-132
- Underground Boring Equipment (0320-0160), CABLE EQUIPMENT & SUPPLIES—C-137
- Underground Construction Contractors (0600-0520), SERVICES—C-154
- Underground, Flush-Mount Boxes (0340-0100), CABLE EQUIPMENT & SUPPLIES—C-142
- Underwater Molding/Duct Systems STUDIO EQUIPMENT & SUPPLIES—C-190
- Unheated Microwave Radomes (0500-0380), MDS/MICROWAVE EQUIPMENT & SUPPLIES—C-150
- Uniforms (0760-1700), STUDIO EQUIPMENT & SUPPLIES—C-203
- Up Counters, Clocks & Counters (0770-2000), STUDIO EQUIPMENT & SUPPLIES—C-208
- Up/Down Counters, Clocks & Counters (0770-2020), STUDIO EQUIPMENT & SUPPLIES—C-208
- ### V
- V & H Interval Timers (0800-1480), TEST & MEASUREMENT EQUIPMENT & SUPPLIES—C-226
- VCRs & VTRs, (1 Inch) (0770-6640), STUDIO EQUIPMENT & SUPPLIES—C-220
- VCRs & VTRs, (1/2 Inch) (0770-6600), STUDIO EQUIPMENT & SUPPLIES—C-220
- VCRs & VTRs, (2 Inch) (0770-6660), STUDIO EQUIPMENT & SUPPLIES—C-220
- VCRs & VTRs, (3/4 Inch) (0770-6620), STUDIO EQUIPMENT & SUPPLIES—C-220
- VCRs & VTRs, Alignment Equipment, Heads (0770-6800), STUDIO EQUIPMENT & SUPPLIES—C-220
- VCRs & VTRs, Bulk Erasers (0770-6740), STUDIO EQUIPMENT & SUPPLIES—C-220
- VCRs & VTRs, Cleaners (0770-6700), STUDIO EQUIPMENT & SUPPLIES—C-220
- VCRs & VTRs, Degaussers (0770-6720), STUDIO EQUIPMENT & SUPPLIES—C-220
- VCRs & VTRs, Evaluators (0770-6760), STUDIO EQUIPMENT & SUPPLIES—C-220
- VCRs & VTRs, Heads (0770-6780), STUDIO EQUIPMENT & SUPPLIES—C-220
- VCRs & VTRs, Loaders (0770-6880), STUDIO EQUIPMENT & SUPPLIES—C-220
- VCRs & VTRs, Parts & Accessories (0770-6680), STUDIO EQUIPMENT & SUPPLIES—C-220
- VCRs & VTRs, Pro Beta VCRs (0770-6960), STUDIO EQUIPMENT & SUPPLIES—C-220
- VCRs & VTRs, Pro VHS VCRs (0770-6940), STUDIO EQUIPMENT & SUPPLIES—C-220
- VCRs & VTRs, Quad (0770-6980), STUDIO EQUIPMENT & SUPPLIES—C-220
- VCRs & VTRs, Rebuilt Heads (0770-6820), STUDIO EQUIPMENT & SUPPLIES—C-220
- VCRs & VTRs, Recorder/Camera Combos (0770-7000), STUDIO EQUIPMENT & SUPPLIES—C-220
- VCRs & VTRs, Replacement Heads (0770-6840), STUDIO EQUIPMENT & SUPPLIES—C-220
- VCRs & VTRs, Tension Gauges (0770-6860), STUDIO EQUIPMENT & SUPPLIES—C-220
- VCRs & VTRs, U-Type VCRs (0770-7020), STUDIO EQUIPMENT & SUPPLIES—C-220
- VCRs & VTRs, Video Carts, Cassette Automation Systems (0770-7040), STUDIO EQUIPMENT & SUPPLIES—C-220
- VCRs & VTRs, Videotape (0770-6900), STUDIO EQUIPMENT & SUPPLIES—C-220
- VCRs & VTRs, Videotape Cassettes (0770-6920), STUDIO EQUIPMENT & SUPPLIES—C-220
- VCRs (see VTRs, VCRs 0770-6580)
- VCRs, VTRs (0770-6580), STUDIO EQUIPMENT & SUPPLIES—C-219
- VHF High Power TV Transmitters (0220-0940), BROADCAST EQUIPMENT—C-134
- VHF Low Power TV Transmitters (0220-0960), BROADCAST EQUIPMENT—C-134
- VHF Receiving Antennas (0100-0680), ANTENNAS, TOWERS & EQUIPMENT—C-121
- VHF Translators (0210-1860), BROADCAST EQUIPMENT—C-132
- VHF Transmitter Tubes (0760-1660), STUDIO EQUIPMENT & SUPPLIES—C-203
- VHS VCRs, Pro, VTRs & VCRs (0770-6940), STUDIO EQUIPMENT & SUPPLIES—C-220
- VI Systems Machine Controls, Technical Automation (0770-3760), STUDIO EQUIPMENT & SUPPLIES—C-213
- VIT Reader/Inserter (0800-1440), TEST & MEASUREMENT EQUIPMENT & SUPPLIES—C-226
- VITS Analyzers, Video Test Equipment (0800-2720), TEST & MEASUREMENT EQUIPMENT & SUPPLIES—C-228
- VITS Generators (0800-1380), TEST & MEASUREMENT EQUIPMENT & SUPPLIES—C-226
- VITS Inserter Generators (0800-1400), TEST & MEASUREMENT EQUIPMENT & SUPPLIES—C-226
- VSWR & Power Meters (0800-2780), TEST & MEASUREMENT EQUIPMENT & SUPPLIES—C-228
- VSWR Units, Antenna Accessories (0100-0460), ANTENNAS, TOWERS & EQUIPMENT—C-120
- VTRs & VCRs, (1 Inch) (0770-6640), STUDIO EQUIPMENT & SUPPLIES—C-220
- VTRs & VCRs, (1/2 Inch) (0770-6600), STUDIO EQUIPMENT & SUPPLIES—C-220

YOU'VE ASKED FOR IT...YOU'VE WAITED FOR IT...AND NOW IT'S HERE...

The Cable Systems and Broadcast Television Directories of the authoritative Television & Cable Factbook are now computerized data bases!

At surprisingly low cost, you now can rapidly obtain a virtually unlimited amount of constantly updated video industry data. Through the Market Research & Data Sales division of Warren Publishing, Inc., you may order reports and other services that manipulate this data *exactly the way you need it*.

These data bases offer you electronic data from a vast bank of:

Cable Data

- Operating systems, franchises not yet operating & applications pending
- Multiple system operators
- Programming carriage, basic & tiers
- Basic, tier & security subscribers
- Installation & monthly subscriber fees
- Franchise expiration dates
- Makes of equipment
- Channel capacity, miles of plant & homes passed
- Addresses, telephone numbers, owners, managers & engineers

Broadcast Data

- Operating stations, construction permits awarded & applications pending, both commercial and non-commercial
- Current ownership & pending acquisitions
- Market rankings with TV household shares
- Channel numbers & network affiliations
- Satellite earth station usage
- Broadcast stereo capability

- Installed equipment
- Technical facilities data
- Addresses, telephone numbers & all major executives

And much, much more.

Take advantage of this unique opportunity to develop the valuable market research you need to:

- Market new products and services
- Pinpoint media acquisitions
- Monitor your competition
- Determine the impact of the 'Syndex' rules on your business
- Or conduct numerous other types of research & analysis.

How can you access the information?

Call us for reports from the Factbook data bases that select only those elements that are important to you, then have the reports sort the data into state, county or regional breakdowns, rank it by size, age or any other variable and screen out systems/stations that do not meet specified criteria.

Here are just a few examples of vital studies Warren Publishing, Inc. has recently provided to its clients:

- Cable system channel capacity studies
- Broadcast TV and cable system ownership studies
- Miniature data bases installed at clients' sites for maintaining important sales and marketing information

- Lists of cable systems carrying programming competitive with proposed new services
- Lists of cable systems using equipment competitive with new products being introduced
- Mailing labels for marketing campaigns targeted to broadcast stations and cable systems with specified characteristics

Warren Publishing, Inc. has been collecting broadcast TV data since 1945 and was the first organization to gather cable TV data. The Factbook data bases are unmatched by anything else in the field and are totally responsive to your individual requirements. They offer you unheard of speed and flexibility using the most complete source of television data available.

Best of all, reports from Warren Publishing, Inc. are available to you in a variety of formats sure to meet your needs. You may opt to receive data . . .

- On 9-track magnetic tape
- On 5¼" floppy diskettes ready to load onto your PC
- Via telecommunications
- In a printed format or
- On mailing labels.

For complete details on these or other research services, call Lynn Levine, Director of Market Research & Data Sales, collect at 202-872-9200.




WARREN PUBLISHING, INC.
2115 Ward Court, N.W.
Washington, D.C. 20037

BUYERS GUIDE PRODUCT INDEX

- VTRs & VCRs, (2 Inch) (0770-6680), STUDIO EQUIPMENT & SUPPLIES—C-220
- VTRs & VCRs, (3/4 Inch) (0770-6620), STUDIO EQUIPMENT & SUPPLIES—C-220
- VTRs & VCRs, Alignment Equipment, Heads (0770-6800), STUDIO EQUIPMENT & SUPPLIES—C-220
- VTRs & VCRs, Bulk Erasers (0770-6740), STUDIO EQUIPMENT & SUPPLIES—C-220
- VTRs & VCRs, Cleaners (0770-6700), STUDIO EQUIPMENT & SUPPLIES—C-220
- VTRs & VCRs, Degaussers (0770-6720), STUDIO EQUIPMENT & SUPPLIES—C-220
- VTRs & VCRs, Evaluators (0770-6760), STUDIO EQUIPMENT & SUPPLIES—C-220
- VTRs & VCRs, Heads (0770-6780), STUDIO EQUIPMENT & SUPPLIES—C-220
- VTRs & VCRs, Loaders (0770-6880), STUDIO EQUIPMENT & SUPPLIES—C-220
- VTRs & VCRs, Parts & Accessories (0770-6680), STUDIO EQUIPMENT & SUPPLIES—C-220
- VTRs & VCRs, Pro Beta VCRs (0770-6960), STUDIO EQUIPMENT & SUPPLIES—C-220
- VTRs & VCRs, Pro VHS VCRs (0770-6940), STUDIO EQUIPMENT & SUPPLIES—C-220
- VTRs & VCRs, Quad (0770-6980), STUDIO EQUIPMENT & SUPPLIES—C-220
- VTRs & VCRs, Rebuilt Heads (0770-6820), STUDIO EQUIPMENT & SUPPLIES—C-220
- VTRs & VCRs, Recorder/Camera Combos (0770-7000), STUDIO EQUIPMENT & SUPPLIES—C-220
- VTRs & VCRs, Replacement Heads (0770-6840), STUDIO EQUIPMENT & SUPPLIES—C-220
- VTRs & VCRs, Tension Gauges (0770-6860), STUDIO EQUIPMENT & SUPPLIES—C-220
- VTRs & VCRs, U-Type VCRs (0770-7020), STUDIO EQUIPMENT & SUPPLIES—C-220
- VTRs & VCRs, Video Carts, Cassette Automation Systems (0770-7040), STUDIO EQUIPMENT & SUPPLIES—C-220
- VTRs & VCRs, Videotape (0770-6900), STUDIO EQUIPMENT & SUPPLIES—C-220
- VTRs & VCRs, Videotape Cassettes (0770-6920), STUDIO EQUIPMENT & SUPPLIES—C-220
- VTRs, VCRs (0770-6580), STUDIO EQUIPMENT & SUPPLIES—C-219
- VTVMs, Measuring/Monitoring Meters (0800-2040), TEST & MEASUREMENT EQUIPMENT & SUPPLIES—C-226
- VU Audio Level Indicators (0710-0660), STUDIO EQUIPMENT & SUPPLIES—C-182
- Valve Boxes-CATV Boxes (0340-0120), CABLE EQUIPMENT & SUPPLIES—C-142
- Vans & Mobile Units (0750-0700), STUDIO EQUIPMENT & SUPPLIES—C-200
- Vans & Mobile Units, Vans With Ladders (0750-0740), STUDIO EQUIPMENT & SUPPLIES—C-200
- Vans & Mobile Units, Video Production (0750-0760), STUDIO EQUIPMENT & SUPPLIES—C-200
- Vans & Mobile Units, Eng/Reng Remote (0750-0720), STUDIO EQUIPMENT & SUPPLIES—C-200
- Vans With Ladders, Vans & Mobile Units (0750-0740), STUDIO EQUIPMENT & SUPPLIES—C-200
- Vectorscopes, Video Test Equipment (0800-2700), TEST & MEASUREMENT EQUIPMENT & SUPPLIES—C-228
- Vehicle Construction, Mobile (0600-1180), SERVICES—C-163
- Vertical Aperture Equalizers (0710-3000), STUDIO EQUIPMENT & SUPPLIES—C-188
- Vertical Interval Time Code Generators (0770-3460), STUDIO EQUIPMENT & SUPPLIES—C-212
- Vertical Interval Time Code Reader (0770-4420), STUDIO EQUIPMENT & SUPPLIES—C-215
- Video Activated Switches (0770-5960), STUDIO EQUIPMENT & SUPPLIES—C-218
- Video Amplifiers (0770-0280), STUDIO EQUIPMENT & SUPPLIES—C-204
- Video Amplifiers (see Amplifiers 0770-0280)
- Video Analyzers, Digital (0800-1000), TEST & MEASUREMENT EQUIPMENT & SUPPLIES—C-225
- Video Animation Controllers, Slow Motion Recorders & Accessories (0770-5420), STUDIO EQUIPMENT & SUPPLIES—C-216
- Video Attenuators (0800-0180), TEST & MEASUREMENT EQUIPMENT & SUPPLIES—C-223
- Video Business Automation Hardware (0770-7680), STUDIO EQUIPMENT & SUPPLIES—C-222
- Video Camera Pickup Tubes (0760-1680), STUDIO EQUIPMENT & SUPPLIES—C-203
- Video Cartridge Reloading Services (0600-2260), SERVICES—C-169
- Video Carts, Cassette Automation Systems, VTRs & VCRs (0770-7040), STUDIO EQUIPMENT & SUPPLIES—C-220
- Video Comparators (0770-2140), STUDIO EQUIPMENT & SUPPLIES—C-208
- Video Controllers (0770-7060), STUDIO EQUIPMENT & SUPPLIES—C-220
- Video Delay Lines (0770-2400), STUDIO EQUIPMENT & SUPPLIES—C-209
- Video Delay Lines, Video Signal Processing Equipment (0770-7640), STUDIO EQUIPMENT & SUPPLIES—C-222
- Video Demodulators (0770-2460), STUDIO EQUIPMENT & SUPPLIES—C-209
- Video Discs (0770-2760), STUDIO EQUIPMENT & SUPPLIES—C-210
- Video Equipment & Supplies (0770-0000), STUDIO EQUIPMENT & SUPPLIES—C-203
- Video Equipment & Supplies, Wire (0770-7980), STUDIO EQUIPMENT & SUPPLIES—C-222
- Video Equipment Refurbishing Services (0600-2240), SERVICES—C-169
- Video Filters (0770-3140), STUDIO EQUIPMENT & SUPPLIES—C-211
- Video Filters, Video Signal Processing Equipment (0770-7660), STUDIO EQUIPMENT & SUPPLIES—C-222
- Video Heads (see VTRs, VCRs & Recorders, Videotape 0770-6780)
- Video Identification Systems (0770-3540), STUDIO EQUIPMENT & SUPPLIES—C-212
- Video Image Processors (see Digital Processing Equipment 0770-2600)
- Video Image Still Processing Systems, Electronic (0770-3040), STUDIO EQUIPMENT & SUPPLIES—C-211
- Video Image, Enhancers (0770-3080), STUDIO EQUIPMENT & SUPPLIES—C-211
- Video Insert Equipment, Special Effects Equipment (0770-5700), STUDIO EQUIPMENT & SUPPLIES—C-217
- Video Level Meters, Measuring/Monitoring Meters (0800-1980), TEST & MEASUREMENT EQUIPMENT & SUPPLIES—C-226
- Video Line Output Display (0770-7080), STUDIO EQUIPMENT & SUPPLIES—C-220
- Video Monitor Display Audio Level Indicators (0710-0640), STUDIO EQUIPMENT & SUPPLIES—C-182
- Video Monitors (0770-7100), STUDIO EQUIPMENT & SUPPLIES—C-220
- Video Monitors, Calibrators (0770-7120), STUDIO EQUIPMENT & SUPPLIES—C-221
- Video Multiprocessors, Digital Processing Equipment (0770-2720), STUDIO EQUIPMENT & SUPPLIES—C-210
- Video Noise Meters, Measuring/Monitoring Meters (0800-2000), TEST & MEASUREMENT EQUIPMENT & SUPPLIES—C-226
- Video Post-Production Facilities (0600-2220), SERVICES—C-169
- Video Presence Detectors (0800-0960), TEST & MEASUREMENT EQUIPMENT & SUPPLIES—C-225
- Video Printer (Studio) (0770-7260), STUDIO EQUIPMENT & SUPPLIES—C-221
- Video Production Vans & Mobile Units (0750-0760), STUDIO EQUIPMENT & SUPPLIES—C-200
- Video Projector Monitors (0770-7240), STUDIO EQUIPMENT & SUPPLIES—C-221
- Video Remote Control Systems (0770-5120), STUDIO EQUIPMENT & SUPPLIES—C-216
- Video Sensing Coaxial Relays (0370-0120), CABLE EQUIPMENT & SUPPLIES—C-144
- Video Setup Module, Field (0770-3120), STUDIO EQUIPMENT & SUPPLIES—C-211
- Video Signal Processing Equipment (0770-7280), STUDIO EQUIPMENT & SUPPLIES—C-221
- Video Signal Processing Equipment, Cable Equalizers (0770-7300), STUDIO EQUIPMENT & SUPPLIES—C-221
- Video Signal Processing Equipment, Comb Filter Decoders (0770-7320), STUDIO EQUIPMENT & SUPPLIES—C-221
- Video Signal Processing Equipment, Decoders (0770-7360), STUDIO EQUIPMENT & SUPPLIES—C-221
- Video Signal Processing Equipment, Dropout Compensators (0770-7320), STUDIO EQUIPMENT & SUPPLIES—C-221
- Video Signal Processing Equipment, Image Repositioners (0770-7400), STUDIO EQUIPMENT & SUPPLIES—C-221
- Video Signal Processing Equipment, NTSC Encoders (0770-7420), STUDIO EQUIPMENT & SUPPLIES—C-221
- Video Signal Processing Equipment, Syne Generators (0770-7440), STUDIO EQUIPMENT & SUPPLIES—C-221
- Video Signal Processing Equipment, Countdown Syne Generators (0770-7460), STUDIO EQUIPMENT & SUPPLIES—C-221
- Video Signal Processing Equipment, Black Burst Syne Generators (0770-7480), STUDIO EQUIPMENT & SUPPLIES—C-221
- Video Signal Processing Equipment, Color Bar Syne Generators (0770-7500), STUDIO EQUIPMENT & SUPPLIES—C-221
- Video Signal Processing Equipment, Multi-burst Syne Generators (0770-7520), STUDIO EQUIPMENT & SUPPLIES—C-221
- Video Signal Processing Equipment, Safe Title Area Syne Generators (0770-7540), STUDIO EQUIPMENT & SUPPLIES—C-221
- Video Signal Processing Equipment, Source Identification Syne Generators (0770-7560), STUDIO EQUIPMENT & SUPPLIES—C-221
- Video Signal Processing Equipment, Staircase Ramp Syne Generators (0770-7580), STUDIO EQUIPMENT & SUPPLIES—C-221
- Video Signal Processing Equipment, Sync Syne Generators (0770-7600), STUDIO EQUIPMENT & SUPPLIES—C-221
- Video Signal Processing Equipment, Video Delay Lines (0770-7640), STUDIO EQUIPMENT & SUPPLIES—C-222
- Video Signal Processing Equipment, Video Filters (0770-7660), STUDIO EQUIPMENT & SUPPLIES—C-222
- Video Sweep Generators (0800-1360), TEST & MEASUREMENT EQUIPMENT & SUPPLIES—C-226
- Video Switchers (0770-5840), STUDIO EQUIPMENT & SUPPLIES—C-218
- Video Switchers, Computerized (0770-5860), STUDIO EQUIPMENT & SUPPLIES—C-218
- Video Switchers, Local (0770-5880), STUDIO EQUIPMENT & SUPPLIES—C-218
- Video Switchers, Remote Controlled (0770-5900), STUDIO EQUIPMENT & SUPPLIES—C-218

Video Week is the widely-respected information service that will keep you *informed* about your industry in just 20 minutes per week.

If you have a real stake in any area of the *home video industry*, you literally cannot do *without it!* Subscribe now!



Video Week is a *weekly information service* devoted to the business of program sales and distribution for videocassettes, discs, pay television and allied media.

Video Week is filled with the kind of practical, level-headed information that is invaluable to anyone involved in the home video industry. And let's face it, information is *crucial* to your business success. Markets. Merchandising. Mergers. Finance. Competition. Litigation. Programming. **Video Week** covers it all!

Video Week offers you more content, more scope, more depth and more currency than any other publication in the home video field. And with video, cable, satellite dishes and allied fields growing more interrelated every week, action in any one sector can trigger profound changes throughout the entire industry. **Video Week** allows you to enlarge your perspective . . . to keep up with the entire industry in a single, weekly, authoritative report.

With your weekly subscription to **Video Week**, you'll be the *first* to know all about:

- pre-recorded cassettes and VCRs
- pay TV basic cable
- pay-per-view
- direct broadcast via satellite
- home computers and games

And **Video Week** has an extensive network of correspondents that cover the Congress, the courts and the FCC, to ask the questions that *need* to be answered. These seasoned reporters consult with industry leaders, advertising agencies, producers, manufacturers, distributors, duplicators. They gather information, reaction and speculation about developments from key contacts established in the almost 10 years since **Video Week's** start . . . and in the nearly half a century since the start of Television Digest.

Shouldn't you be taking advantage of all this critical information each and every week? After all, *each issue* of **Video Week** is, actually, an *early-warning system* about what leaders in the home video industry are thinking and saying about key issues, mergers and acquisitions, antitrust, programming and copyright law.

For subscription information, call collect: **202-872-9200.**

BUYERS GUIDE PRODUCT INDEX

- Video Synchronizers, Digital (0770-6020), STUDIO EQUIPMENT & SUPPLIES—C-218
- Video System Design Services (0600-2020), SERVICES—C-167
- Video Tape (0770-6180), STUDIO EQUIPMENT & SUPPLIES—C-219
- Video Tape Cartridges (0770-6200), STUDIO EQUIPMENT & SUPPLIES—C-219
- Video Tape Cassettes (0770-6220), STUDIO EQUIPMENT & SUPPLIES—C-219
- Video Tape Tension Gauges (0770-6260), STUDIO EQUIPMENT & SUPPLIES—C-219
- Video Tape Timers (0770-6540), STUDIO EQUIPMENT & SUPPLIES—C-219
- Video Test Equipment (0800-2540), TEST & MEASUREMENT EQUIPMENT & SUPPLIES—C-228
- Video Test Equipment, Analyzers (0800-2560), TEST & MEASUREMENT EQUIPMENT & SUPPLIES—C-228
- Video Test Equipment, Burst Phase Meters (0800-2600), TEST & MEASUREMENT EQUIPMENT & SUPPLIES—C-228
- Video Test Equipment, Diff. Phase/Gain Meters (0800-2620), TEST & MEASUREMENT EQUIPMENT & SUPPLIES—C-228
- Video Test Equipment, Noise Meters (0800-2660), TEST & MEASUREMENT EQUIPMENT & SUPPLIES—C-228
- Video Test Equipment, Signal Generators (0800-2680), TEST & MEASUREMENT EQUIPMENT & SUPPLIES—C-228
- Video Test Equipment, Vectorscopes (0800-2700), TEST & MEASUREMENT EQUIPMENT & SUPPLIES—C-228
- Video Test Equipment, VITS Analyzers (0800-2720), TEST & MEASUREMENT EQUIPMENT & SUPPLIES—C-228
- Video Timers (0770-6480), STUDIO EQUIPMENT & SUPPLIES—C-219
- Video Tuners (0770-6560), STUDIO EQUIPMENT & SUPPLIES—C-219
- Video to Film Processor (0730-0590), STUDIO EQUIPMENT & SUPPLIES—C-195
- Video-Audio Synchronizers (0770-6000), STUDIO EQUIPMENT & SUPPLIES—C-218
- Video/Audio Distribution Amplifiers (0210-0180), BROADCAST EQUIPMENT—C-128
- Video/Audio Sync Delay, Audio Processing Effects Equipment (0710-0860), STUDIO EQUIPMENT & SUPPLIES—C-183
- Videocassette-Based Automation Systems (0770-7700), STUDIO EQUIPMENT & SUPPLIES—C-222
- Videotape & Accessories (see VTRs, VCRs & Recorders, Videotape 0770-6900)
- Videotape Cassettes, VTRs & VCRs (0770-6920), STUDIO EQUIPMENT & SUPPLIES—C-220
- Videotape Duplication Services (0600-2280), SERVICES—C-169
- Videotape Editing Services (0600-2300), SERVICES—C-169
- Videotape Recorders (0770-4460), STUDIO EQUIPMENT & SUPPLIES—C-215
- Videotape Recorders, Cleaners (0770-4560), STUDIO EQUIPMENT & SUPPLIES—C-215
- Videotape Recorders, Degaussers (0770-4580), STUDIO EQUIPMENT & SUPPLIES—C-215
- Videotape Recorders, Extended Play Kit (0770-4600), STUDIO EQUIPMENT & SUPPLIES—C-215
- Videotape Recorders, Logging (0770-4620), STUDIO EQUIPMENT & SUPPLIES—C-215
- Videotape Recorders, Parts & Accessories (0770-4640), STUDIO EQUIPMENT & SUPPLIES—C-215
- Videotape Recorders, Capstan Assemblies (0770-4660), STUDIO EQUIPMENT & SUPPLIES—C-215
- Videotape Recorders, Care Kits (0770-4680), STUDIO EQUIPMENT & SUPPLIES—C-216
- Videotape Recorders, Heads (0770-4740), STUDIO EQUIPMENT & SUPPLIES—C-216
- Videotape Recorders, Heads, Alignment Equipment (0770-4760), STUDIO EQUIPMENT & SUPPLIES—C-216
- Videotape Recorders, Replacement Heads (0770-4800), STUDIO EQUIPMENT & SUPPLIES—C-216
- Videotape Recorders, Reels (0770-4840), STUDIO EQUIPMENT & SUPPLIES—C-216
- Videotape Recorders, Rewinders (0770-4880), STUDIO EQUIPMENT & SUPPLIES—C-216
- Videotape Recorders, Synchronizers (0770-4920), STUDIO EQUIPMENT & SUPPLIES—C-216
- Videotape Recorders, Tension Controls (0770-4980), STUDIO EQUIPMENT & SUPPLIES—C-216
- Videotape Recorders, Tension Gauges (0770-5000), STUDIO EQUIPMENT & SUPPLIES—C-216
- Videotape Recorders, Transport Services (0770-5020), STUDIO EQUIPMENT & SUPPLIES—C-216
- Videotape Recorders, Quad (0770-5060), STUDIO EQUIPMENT & SUPPLIES—C-216
- Videotape Recorders, Reconditioned Machines (0770-5080), STUDIO EQUIPMENT & SUPPLIES—C-216
- Videotape Recorders, Slow Motion Replay (0770-5100), STUDIO EQUIPMENT & SUPPLIES—C-216
- Videotape Transfer Equipment, Editing Systems & Accessories (0730-0480), STUDIO EQUIPMENT & SUPPLIES—C-195
- Videotape, Recorders, 1/4 Inch (0770-4480), STUDIO EQUIPMENT & SUPPLIES—C-215
- Videotape, Recorders, 1/2 Inch (0770-4500), STUDIO EQUIPMENT & SUPPLIES—C-215
- Videotape, Recorders, 3/4 Inch (0770-4520), STUDIO EQUIPMENT & SUPPLIES—C-215
- Videotape, Recorders, 1 Inch (0770-4540), STUDIO EQUIPMENT & SUPPLIES—C-215
- Videotape, Recorders, Heads, Rebuilt (0770-4780), STUDIO EQUIPMENT & SUPPLIES—C-216
- Videotape, VTRs & VCRs (0770-6900), STUDIO EQUIPMENT & SUPPLIES—C-220
- Videotext (0610-0680), SERVICES—C-179
- Voltage Meter, Line (0800-1860), TEST & MEASUREMENT EQUIPMENT & SUPPLIES—C-226
- Voltage Regulators (0210-1500), BROADCAST EQUIPMENT—C-132
- Voltmeters (0800-2760), TEST & MEASUREMENT EQUIPMENT & SUPPLIES—C-228
- Voltmeters, Audio, Measuring/Monitoring Meters (0800-2020), TEST & MEASUREMENT EQUIPMENT & SUPPLIES—C-226
- Vu Meters, Measuring/Monitoring Meters (0800-2060), TEST & MEASUREMENT EQUIPMENT & SUPPLIES—C-226

W

- Wall Plates, Security Equipment (0360-0260), CABLE EQUIPMENT & SUPPLIES—C-144
- Warning System Alarms (0760-0100), STUDIO EQUIPMENT & SUPPLIES—C-200
- Warning Systems, Ice, Antenna Accessories (0100-0260), ANTENNAS, TOWERS & EQUIPMENT—C-119
- Wattmeters, Measuring/Monitoring Meters (0800-2080), TEST & MEASUREMENT EQUIPMENT & SUPPLIES—C-227
- Wattmeters, Power Meters, RF Test Equipment (0800-2400), TEST & MEASUREMENT EQUIPMENT & SUPPLIES—C-227
- Wave Generators, Square (0800-1300), TEST & MEASUREMENT EQUIPMENT & SUPPLIES—C-225
- Waveform Monitors (0770-4060), STUDIO EQUIPMENT & SUPPLIES—C-214
- Waveguide Gaskets (0210-0740), BROADCAST EQUIPMENT—C-130
- Waveguide Gaskets, Transmitters & Accessories (0220-0180), BROADCAST EQUIPMENT—C-133
- Waveguide STLs (0750-0620), STUDIO EQUIPMENT & SUPPLIES—C-200
- Waveguides (0210-1880), BROADCAST EQUIPMENT—C-132
- Waveguides, Antenna Accessories (0100-0480), ANTENNAS, TOWERS & EQUIPMENT—C-120
- Waveguides, Circular (0210-1900), BROADCAST EQUIPMENT—C-132
- Waveguides, Elliptical (0210-1920), BROADCAST EQUIPMENT—C-132
- Waveguides, Rectangular (0210-1940), BROADCAST EQUIPMENT—C-132
- Weather Computer Systems (0400-0260),

EQUIPMENT MANUFACTURERS, SUPPLIERS, SERVICES . . . HAVE YOU TRIED TELEVISION DIGEST ACTION UPDATES

ADVERTISERS IN THE ACTION UPDATES REACH THE "CREAM OF THE CROP" EVERY WEEK — The top industry decision-makers with the top buying power in Cable, TV.

Learn more about this outstanding advertising buy. For complete advertising details, call collect: 202/872-9200.

- COMPUTER SYSTEMS & ACCESSORIES—C-147
- Weather Displays, Color (0760-0280), STUDIO EQUIPMENT & SUPPLIES—C-200
- Weather Equipment (0770-7720), STUDIO EQUIPMENT & SUPPLIES—C-222
- Weather Equipment, Analog Facsimile Chart Scanners (0770-7800), STUDIO EQUIPMENT & SUPPLIES—C-222
- Weather Equipment, Digital Facsimile Chart Scanners (0770-7820), STUDIO EQUIPMENT & SUPPLIES—C-222
- Weather Equipment, Facsimile Chart Recorders (0770-7740), STUDIO EQUIPMENT & SUPPLIES—C-222
- Weather Equipment, Facsimile Chart Scanners (0770-7780), STUDIO EQUIPMENT & SUPPLIES—C-222
- Weather Equipment, Marine Radiofacsimile Chart Recorders (0770-7760), STUDIO EQUIPMENT & SUPPLIES—C-222
- Weather Equipment, Remote Radar Recorders (0770-7840), STUDIO EQUIPMENT & SUPPLIES—C-222
- Weather Equipment, Satellite Receiving Systems (0770-7860), STUDIO EQUIPMENT & SUPPLIES—C-222
- Weather Equipment, Satellite Colorizer Systems (0770-7880), STUDIO EQUIPMENT & SUPPLIES—C-222
- Weather Graphic System (0770-7900), STUDIO EQUIPMENT & SUPPLIES—C-222
- Weather Information (0610-0700), SERVICES—C-179
- Weather Instruments (0770-7920), STUDIO EQUIPMENT & SUPPLIES—C-222
- Weather Programming Equipment, Automatic (0760-0160), STUDIO EQUIPMENT & SUPPLIES—C-200
- Weather Radar Systems (0770-7940), STUDIO EQUIPMENT & SUPPLIES—C-222
- Weather Receivers (0770-7960), STUDIO EQUIPMENT & SUPPLIES—C-222
- Weather Receivers, VHF (0210-1380), BROADCAST EQUIPMENT—C-132
- Weather Symbol Inserters, Electronic Art & Graphics Equipment (0770-3020), STUDIO EQUIPMENT & SUPPLIES—C-211
- Winding Equipment, Cartridge Systems & Accessories (0710-2060), STUDIO EQUIPMENT & SUPPLIES—C-185
- Winding Equipment, Cartridge Systems (0770-1740), STUDIO EQUIPMENT & SUPPLIES—C-206
- Wire (0710-6160), STUDIO EQUIPMENT & SUPPLIES—C-193
- Wire, Guying & Messenger (0100-1180), ANTENNAS, TOWERS & EQUIPMENT—C-123
- Wire, Lashing (0760-0720), STUDIO EQUIPMENT & SUPPLIES—C-201
- Wire, Messenger & Guying (0100-1180), ANTENNAS, TOWERS & EQUIPMENT—C-123
- Wire, Video Equipment & Supplies (0770-7980), STUDIO EQUIPMENT & SUPPLIES—C-222
- Wire-Lashing (0100-1660), ANTENNAS, TOWERS & EQUIPMENT—C-125
- Wire-Strand (0100-1680), ANTENNAS, TOWERS & EQUIPMENT—C-125
- Wired Jack Panels (0760-0660), STUDIO EQUIPMENT & SUPPLIES—C-201
- Wireless Intercom Systems (0770-3620), STUDIO EQUIPMENT & SUPPLIES—C-212
- Wireless Microphones (0710-4080), STUDIO EQUIPMENT & SUPPLIES—C-190
- Wiring & Cabling (0600-0300), SERVICES—C-153
- Wiring Services (0600-2360), SERVICES—C-170
- Wow & Flutter Meters, Audio Test Equipment (0800-0340), TEST & MEASUREMENT EQUIPMENT & SUPPLIES—C-223

Z

- Zero Study Delay Amplifiers (0770-0300), STUDIO EQUIPMENT & SUPPLIES—C-204
- Zoom Lenses & Accessories (0770-1140), STUDIO EQUIPMENT & SUPPLIES—C-206

**“I use it
nearly every
day.”**

**Joe Bruno
Vice President/Engineering
WMAR-TV
Baltimore, MD**



Joe is one of thousands of engineers, programmers, general managers and financial people who get and regularly use the **Television & Cable Factbook**.

“The numerous sections of the two volumes provide complete listings of virtually every organization involved in the television and cable industries.

“It is very handy to have when I need information quickly about a station or manufacturer, and it is indispensable for identifying which stations are carried by a particular cable system.”

Joe is one of the most important people in our business because he can say, “*Yes, we’ll buy!*”

WMAR-TV is one of hundreds of stations that use this important resource. In fact, more than 4.31 different decision-makers and influencers refer to each **Television & Cable Factbook** 10.18 times each

month. In other words, 23,705 top-level executives will see your advertising message more than 241,000 times monthly! Over 63% are in upper-level management, and 30% have mid-level management positions.

Your ad in the **Television & Cable Factbook** costs about the same as those placed in weeklies and monthlies. Yet a single ad will represent your company all year long.

If you want to reach the men and women who can say “*Yes*” to you, plan now to have a space like this in next year’s book while good positions are still available. Contact Gene Edwards, Advertising Director, and get our media kit which will have all the details on our rates, availabilities and research. Plan now to be in our next volume!



Television & Cable Factbook

2115 Ward Court, NW • Washington, DC 20037 • 202-872-9200



TOWERS

available in

ANGLE, SOLID OR TUBULAR STRUCTURES

Both Guyed and Self-Supporting Towers, are Specially Engineered for Microwave, Telephone, Cellular, FM, CATV, Television, Utilities or any Industrial Application.

BUILDINGS

STEEL, ALUMINUM, OR FIBERGLASS



Buildings in all Popular Sizes or Custom Built to Your Specifications. All buildings are Engineered to withstand the extremes of weather conditions on every part of the globe.

FOR MORE INFORMATION CALL OR WRITE:



FORT WORTH TOWER COMPANY, INC.

P.O. Box 8597/Fort Worth, Texas 76124-0597 A/C 817-457-3060
TOLL FREE: 1-800 433-1816 (Except Texas) • FAX 817-429-6010

HOW MUCH MORE WOULD YOU PAY FOR MII COMPONENT QUALITY? HOW ABOUT LESS! DISCOVER JVC's KR-M800U

If you'd expect to pay a lot to get component picture quality, you're in for a pleasant surprise. JVC's KR-M800U MII editing recorder gives you the stunning performance of component video technology at a surprisingly low price.

MII is state-of-the-art component video technology, and it's one of the best techniques ever devised to faithfully reproduce video images. Luminance and chrominance tracks are recorded separately to maintain signal integrity and reduce crosstalk and interference. The images are recorded on high-density metal particle tape, giving you a full 90 minutes of the best video you've ever seen. Better performance and greater versatility—That's the MII advantage.

And you don't have to abandon your present format to gain the benefits of MII. In fact, MII enhances your present equipment through Multi-Format Integration.

Shoot in your present format—VHS, S-VHS, 3/4-in. or any format, and transfer your footage to the KR-M800U through JVC's KM-F250U multi-format frame synchronizer/time-base corrector. Now you'll have an edited master in component MII video that is ready for post-production, duplication, or distribution.

Think of the possibilities:

Record live SNG remotes—MII gives you the power of the 1-in. format at a fraction of the size and cost. Edit news stories and

documentaries—the KR-M800U is a superb cuts-only editing recorder. Insert commercials—the KR-M800U gives you pinpoint precision. Save the quality of animation for generations—shoot in any format you want, but preserve the picture in MII with the KR-M800U.



And this is just the beginning. The KR-M800U has the professional features you'd expect too, including selectable CTCM and component outputs. Y/C 3.58 output for compatibility with S-VHS recorder/players, so you can dub S-VHS tapes from MII component masters without any decoding—

eliminating signal degradation. A 45-pin parallel remote control connector for compatibility with existing parallel editing controllers. High-speed search at 32 times normal speed. Jog control for fast access to edit points. Comprehensive editing functions including preroll, auto edit, edit in/out, trim, go to, and preview/review. Meters for audio and video tracking. RF output for external DOC.

See the MII advantage for yourself. Call 1-800-JVC-5825 and ask for complete details about the KR-M800U. Or we'll set up a demonstration of how MII performance can boost the quality of your video productions.



JVC

ALWAYS A STEP AHEAD...
TO KEEP YOU A STEP AHEAD.